


R(NJ)4-7C OR BLANKOUT  
 THRU TRAFFIC KEEP RIGHT  
 R(NJ)4-7C  
 STOPPED VEHICLES AHEAD  
 BLANKOUT

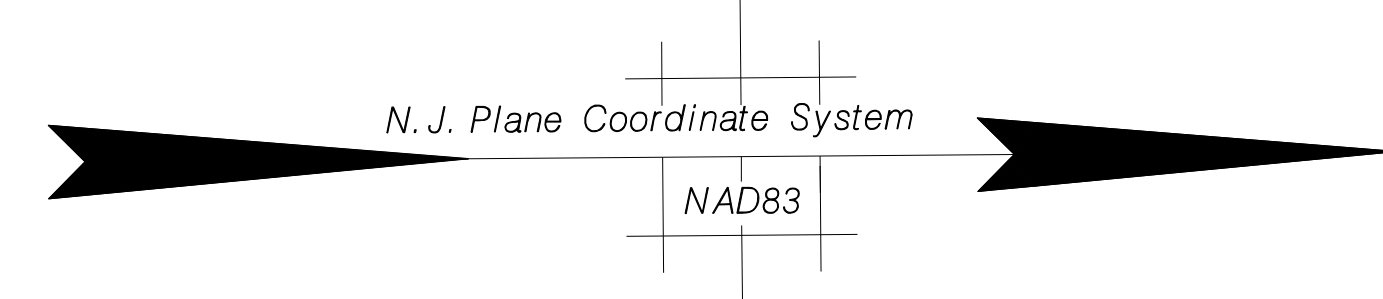
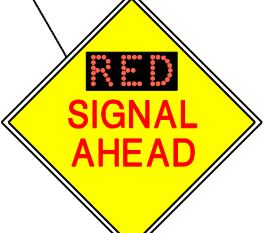
R(NJ)4-7C OR BLANKOUT  
 THRU TRAFFIC KEEP RIGHT  
 R(NJ)4-7C  
 STOPPED VEHICLES AHEAD  
 BLANKOUT




W3-3  
 W3-3




W3-3  
 W3-3





**State of New Jersey**  
**Department of**  
**Transportation**

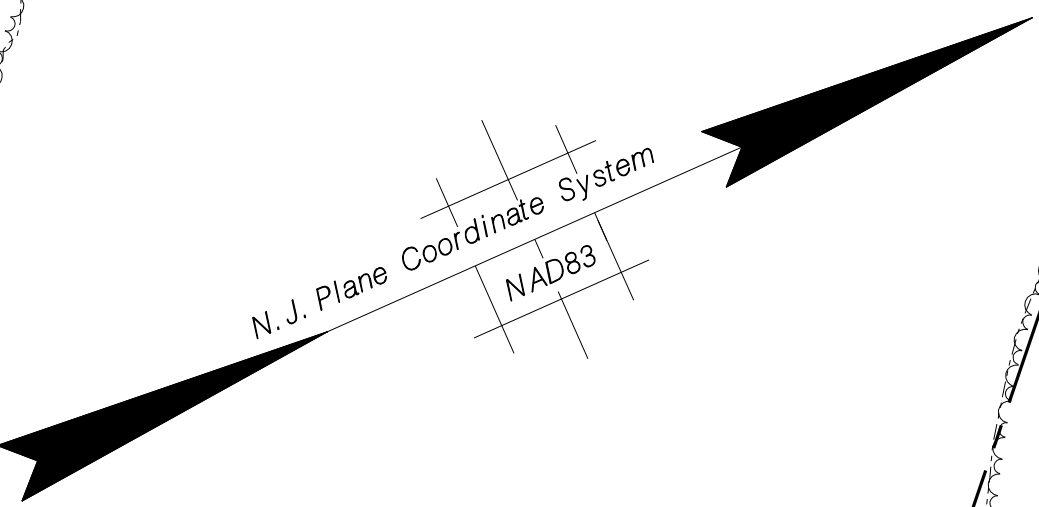
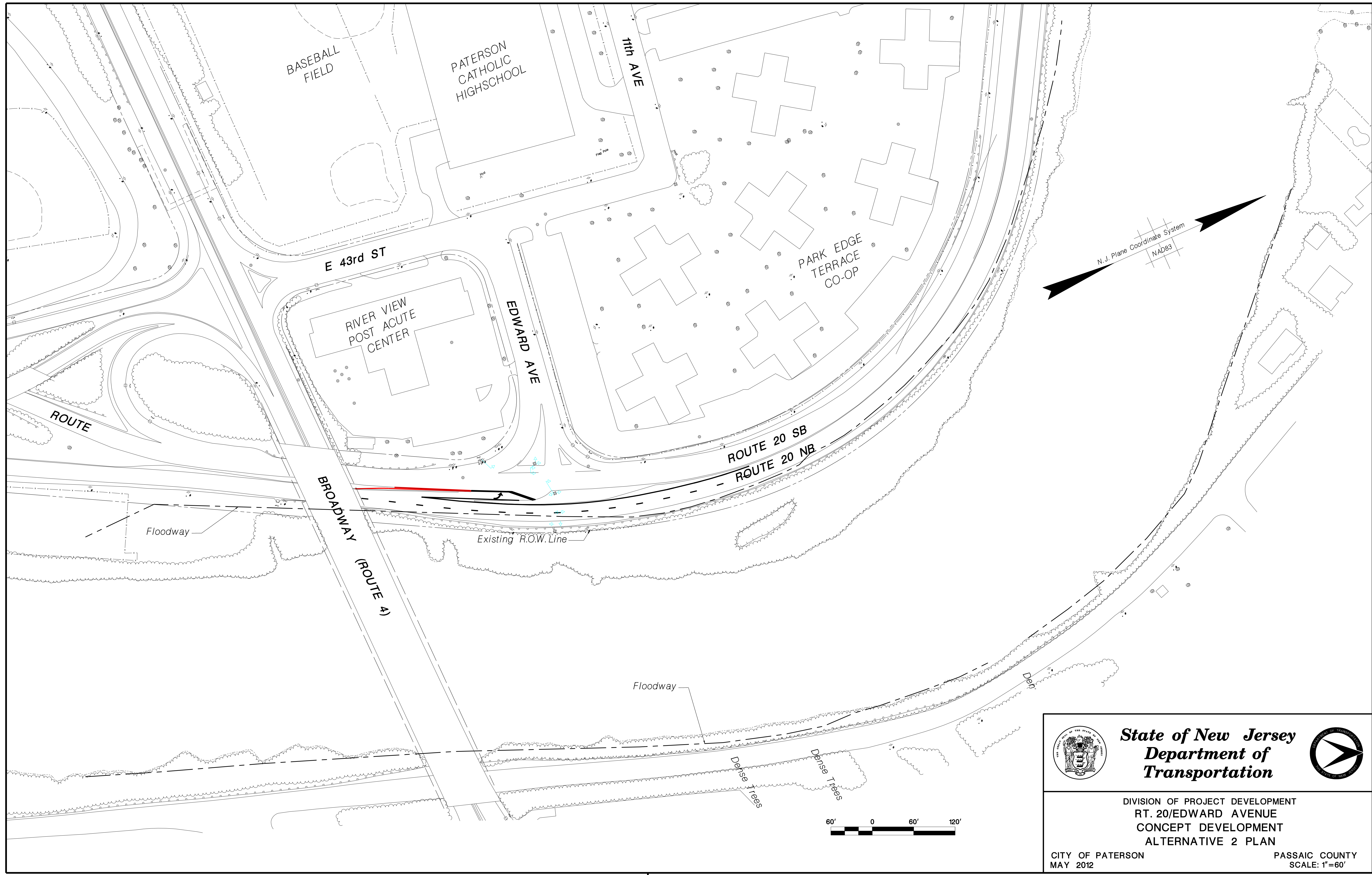


---

DIVISION OF PROJECT DEVELOPMENT  
 RT. 20/EDWARD AVENUE  
 CONCEPT DEVELOPMENT  
 ALTERNATIVE 1 PLAN

CITY OF PATERSON  
MAY 2012

PASSAIC COUNTY  
SCALE: 1"=60'



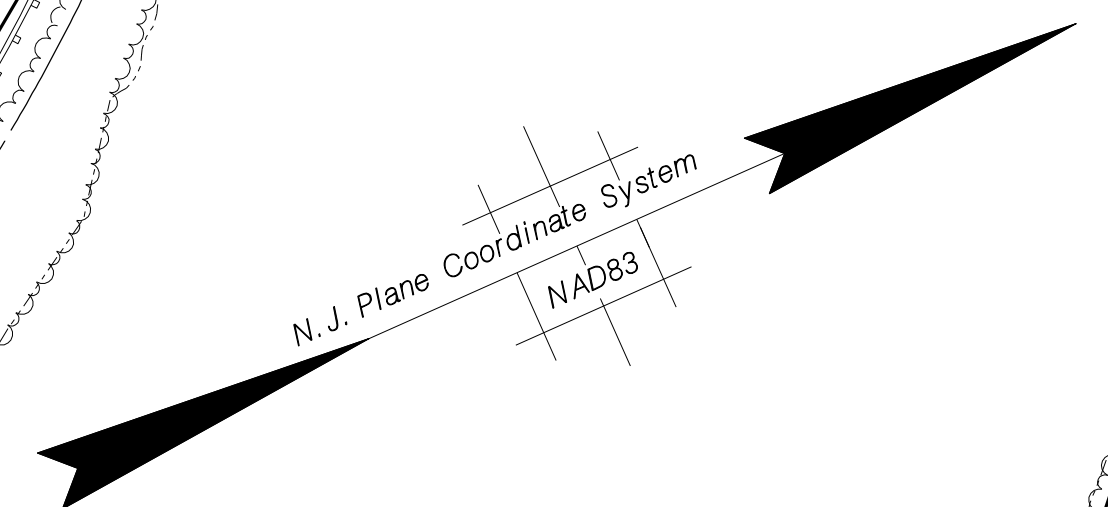
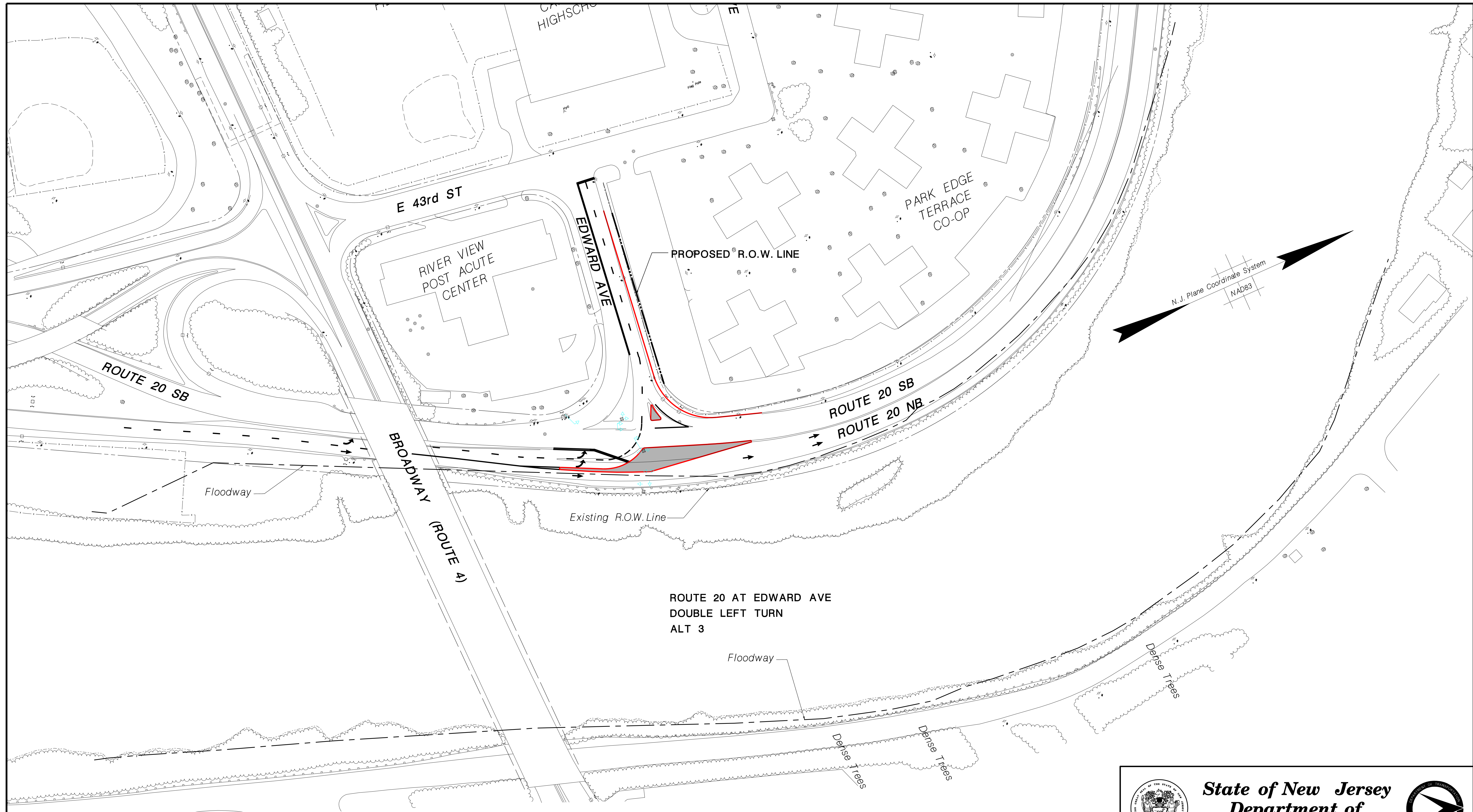
**State of New Jersey  
Department of  
Transportation**

DIVISION OF PROJECT DEVELOPMENT  
RT. 20/EDWARD AVENUE  
CONCEPT DEVELOPMENT  
ALTERNATIVE 2 PLAN

CITY OF PATERSON  
MAY 2012


PASSAIC COUNTY  
SCALE: 1"=60'






ROUTE 20 AT EDWARD AVE  
DOUBLE LEFT TURN  
ALT 3





**State of New Jersey**  
**Department of**  
**Transportation**


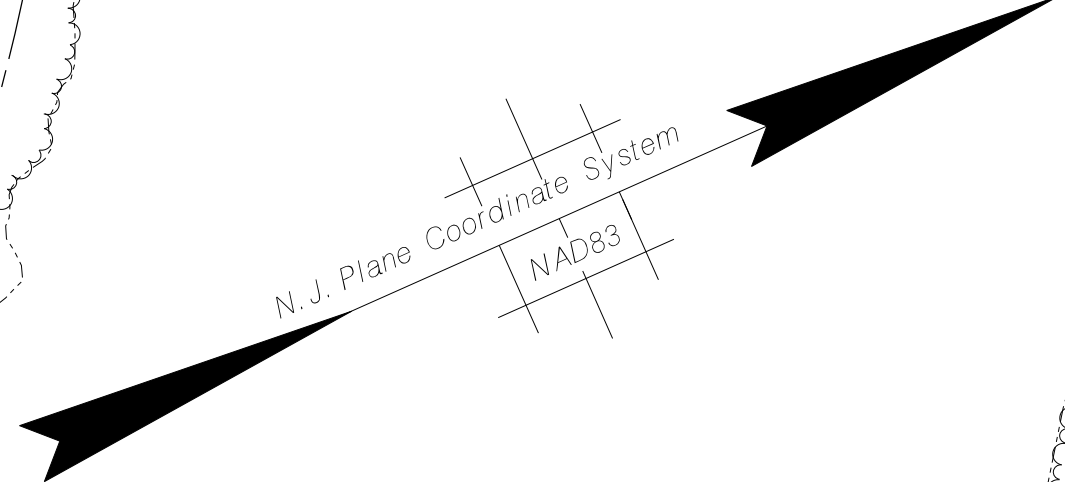
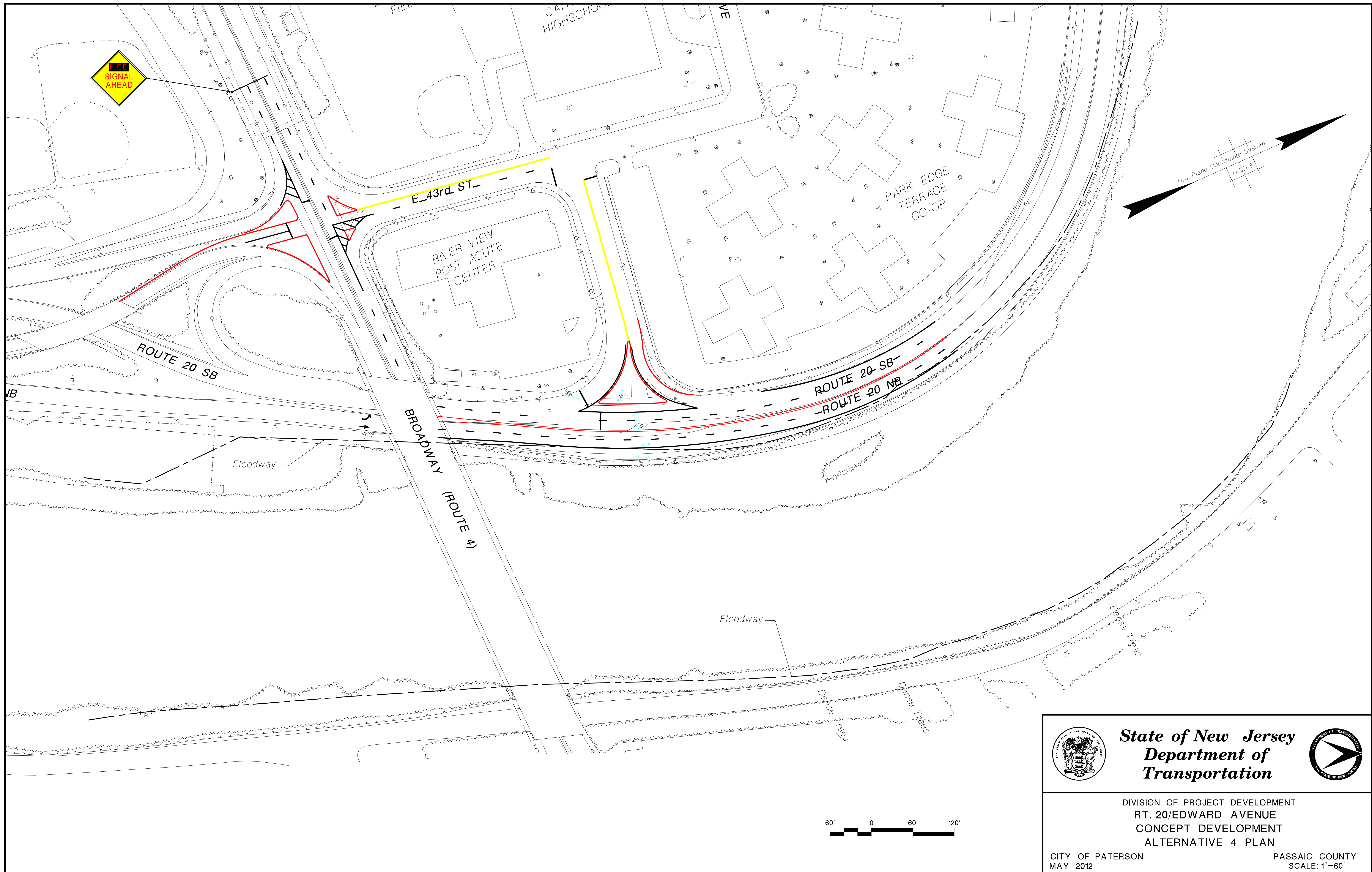


---


DIVISION OF PROJECT DEVELOPMENT  
RT. 20/EDWARD AVENUE  
CONCEPT DEVELOPMENT  
ALTERNATIVE 3 PLAN

CITY OF PATERSON  
MAY 2012

PASSAIC COUNTY  
SCALE: 1"=60'



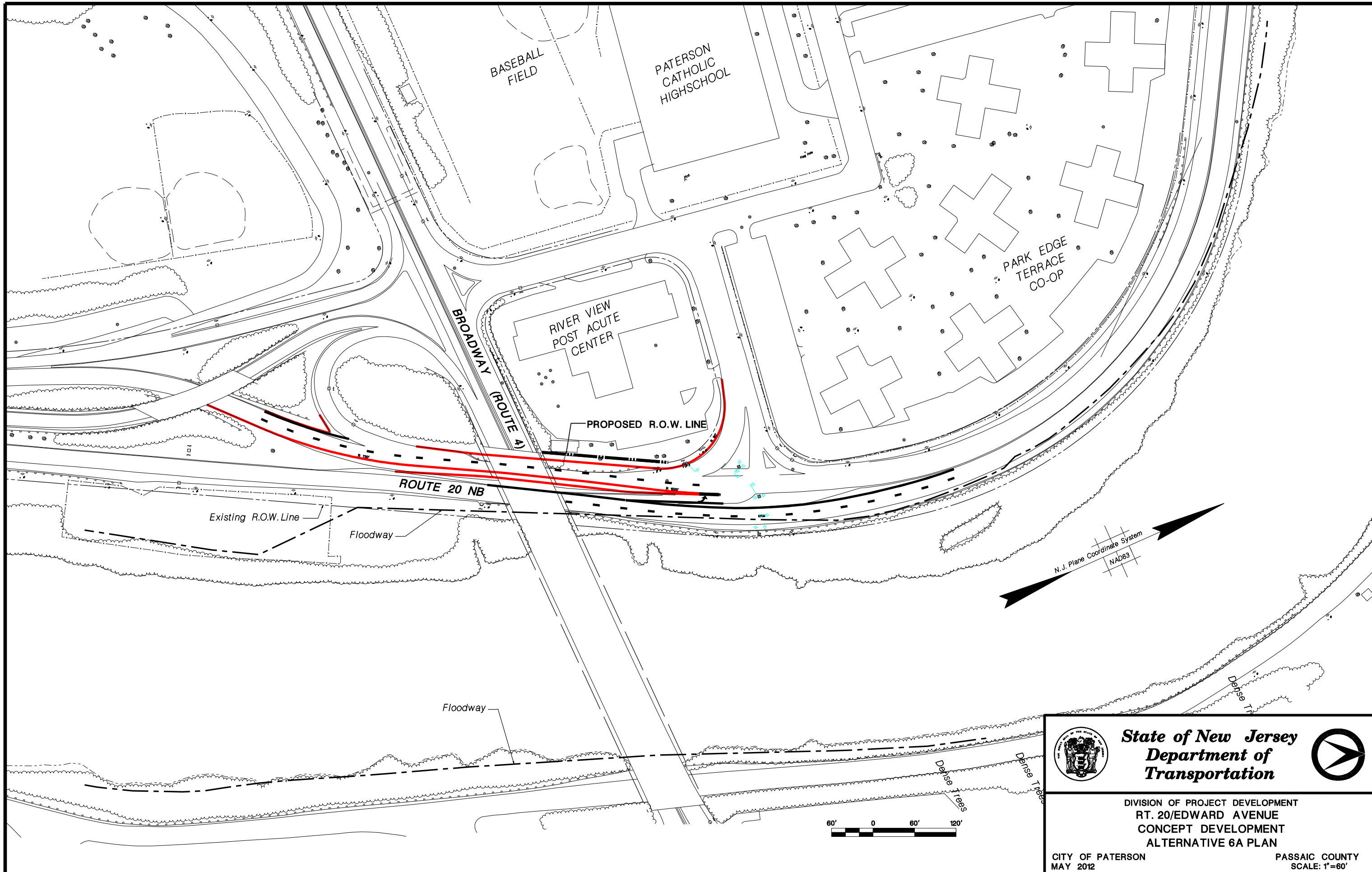
**State of New Jersey**  
**Department of**  
**Transportation**



DIVISION OF PROJECT DEVELOPMENT  
 RT. 20/EDWARD AVENUE  
 CONCEPT DEVELOPMENT  
 ALTERNATIVE 4 PLAN

CITY OF PATERSON  
 MAY 2012

PASSAIC COUNTY  
 SCALE: 1"=60'



**State of New Jersey  
Department of  
Transportation**


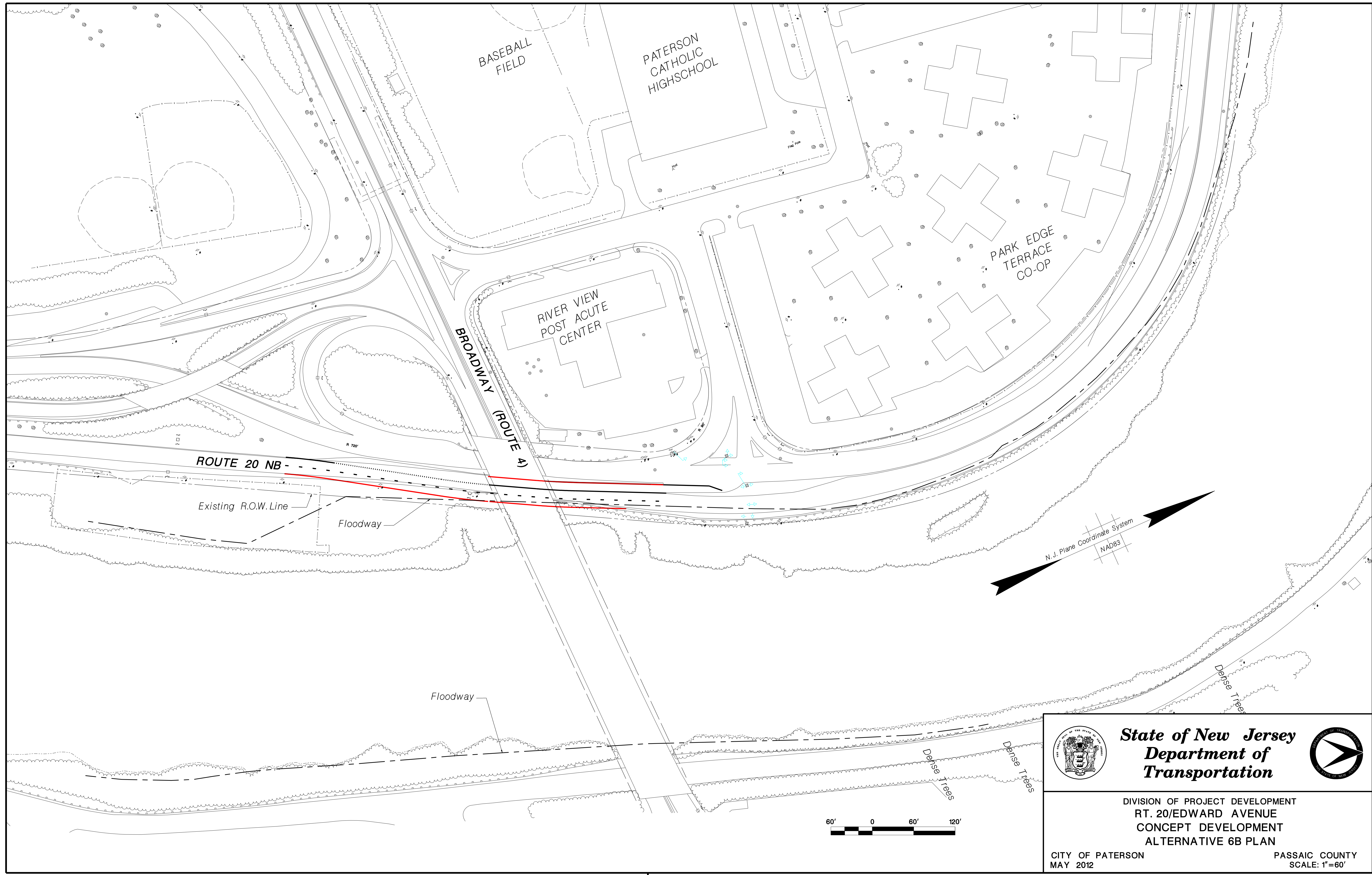


DIVISION OF PROJECT DEVELOPMENT  
RT. 20/EDWARD AVENUE  
CONCEPT DEVELOPMENT  
ALTERNATIVE 6A PLAN


CITY OF PATERSON  
MAY 2012

PASSAIC COUNTY  
SCALE: 1"=60'





**State of New Jersey**  
**Department of**  
**Transportation**



DIVISION OF PROJECT DEVELOPMENT  
 RT. 20/EDWARD AVENUE  
 CONCEPT DEVELOPMENT  
 ALTERNATIVE 6B PLAN

CITY OF PATERSON  
 MAY 2012

PASSAIC COUNTY  
 SCALE: 1"=60'