


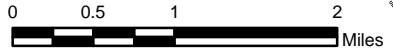
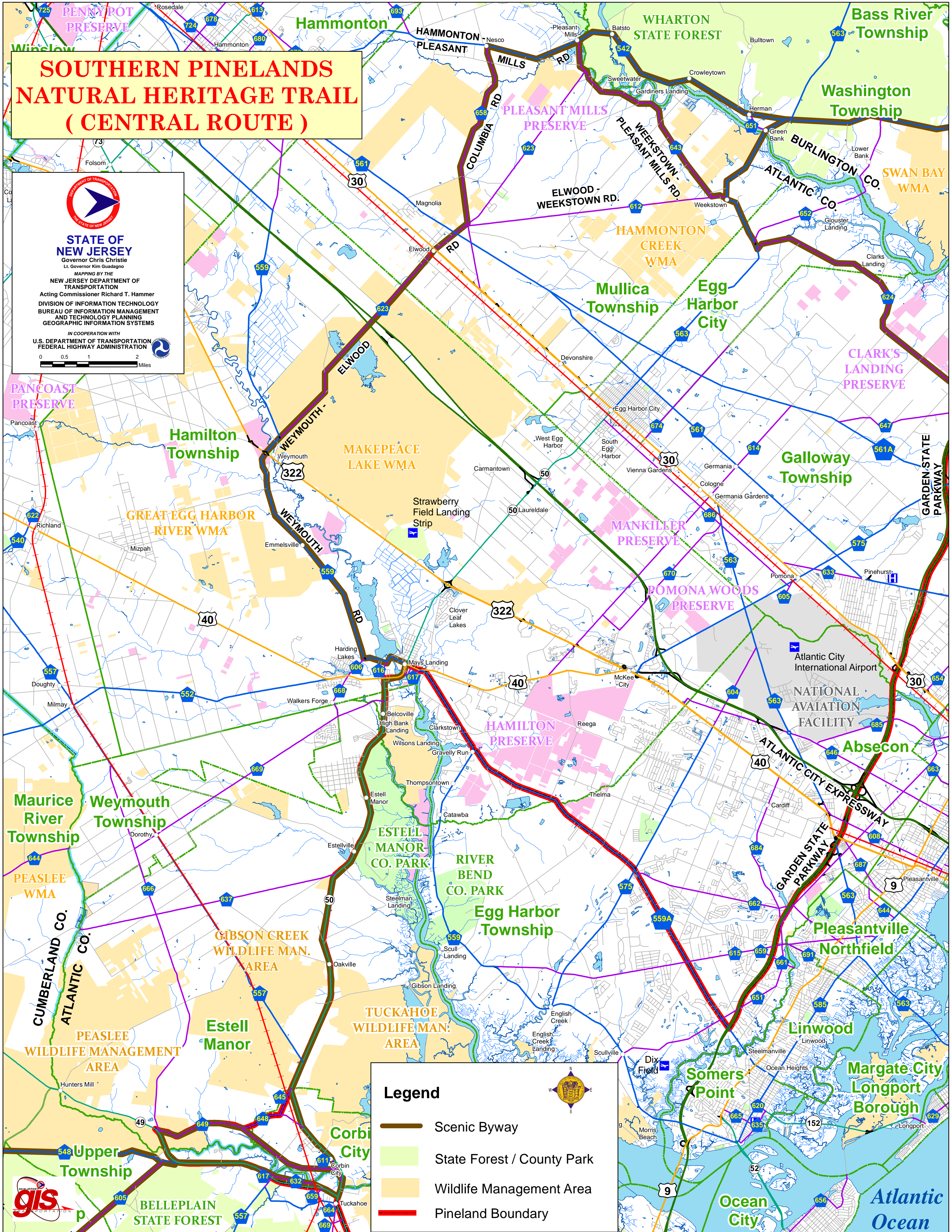
SOUTHERN PINELANDS NATURAL HERITAGE TRAIL (CENTRAL ROUTE)







STATE OF NEW JERSEY
 Governor Chris Christie
 Lt. Governor Kim Guadagno

MAPPING BY THE
NEW JERSEY DEPARTMENT OF TRANSPORTATION
 Acting Commissioner Richard T. Hamner
 DIVISION OF INFORMATION TECHNOLOGY
 BUREAU OF INFORMATION MANAGEMENT
 AND TECHNOLOGY PLANNING
 GEOGRAPHIC INFORMATION SYSTEMS

IN COOPERATION WITH
 U.S. DEPARTMENT OF TRANSPORTATION
 FEDERAL HIGHWAY ADMINISTRATION

Legend

-  Scenic Byway
-  State Forest / County Park
-  Wildlife Management Area
-  Pineland Boundary

