


# SOUTHERN PINELANDS NATURAL HERITAGE TRAIL (CENTRAL ROUTE)

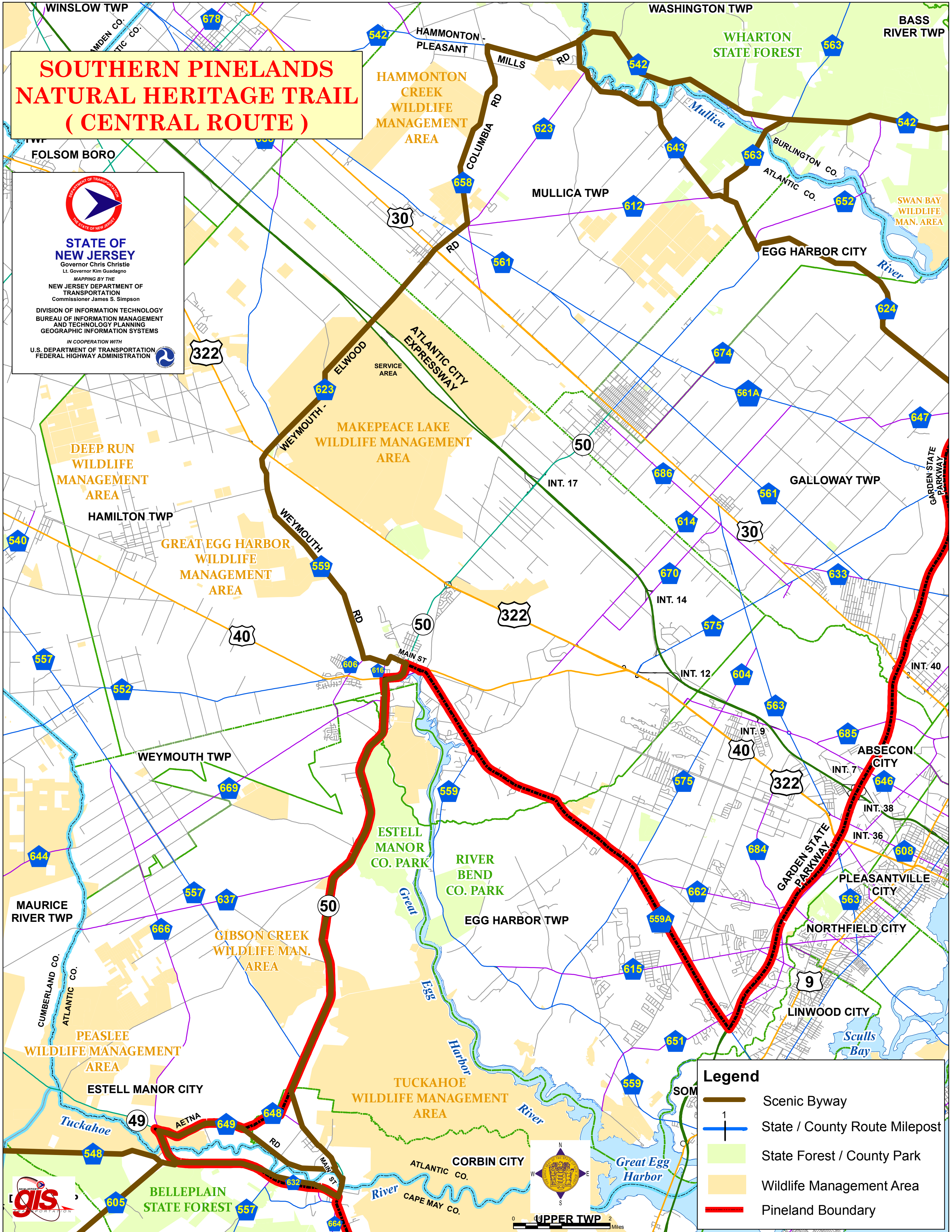


**STATE OF NEW JERSEY**  
Governor Chris Christie  
Lt. Governor Kim Guadagno






MAPPING BY THE  
NEW JERSEY DEPARTMENT OF  
TRANSPORTATION  
Commissioner James S. Simpson

DIVISION OF INFORMATION TECHNOLOGY  
BUREAU OF INFORMATION MANAGEMENT  
AND TECHNOLOGY PLANNING  
GEOGRAPHIC INFORMATION SYSTEMS

IN COOPERATION WITH  
U.S. DEPARTMENT OF TRANSPORTATION  
FEDERAL HIGHWAY ADMINISTRATION



**Legend**

-  Scenic Byway
-  State / County Route Milepost
-  State Forest / County Park
-  Wildlife Management Area
-  Pineland Boundary

