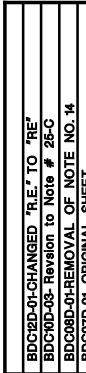




pen table=

scale =

date =

ID =



BDCHRD-01-CHANGED "R.E." TO "RE"  
BDCRD-03- Revision to Note # 25-C  
BDCRD-01-REMOVAL OF NOTE NO. 14  
BDCRD-01-ORIGINAL SHEET

file=

## LEGEND



BREAKAWAY BARRICADES



BREAKAWAY BARRICADES WITH SIGN



CONSTRUCTION SIGNS



DRUMS



CONE



PRECAST CONCRETE CURB CONSTRUCTION BARRIER (TYPE SPECIFIED)



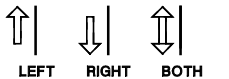
DIRECTION OF TRAFFIC FLOW



TRAFFIC DIRECTOR, FLAGGER



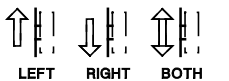
TRAILER MOUNTED MOUNTED ARROW BOARD SHOWING CAUTION MODE



ILLUMINATED FLASHING ARROW MOUNTED ON TOWING VEHICLE  
SHOWING ARROW PATTERN (Left, Right, Both)



TRAFFIC CONTROL TRUCK WITH MOUNTED CRASH CUSHION AND  
ARROW BOARD SHOWING CAUTION MODE



TRAFFIC CONTROL TRUCK WITH MOUNTED CRASH CUSHION AND  
ARROW BOARD SHOWING ARROW PATTERN (Left, Right, Both)



TEMPORARY CRASH CUSHION, INERTIAL BARRIER SYSTEM



TEMPORARY CRASH CUSHION, (all other approved)



BUFFER ZONE



WORK AREA



PAINT STRIPING TRUCK OR OTHER OPERATING VEHICLE

## GENERAL NOTES:

- ADVANCE WARNING SIGNS DISTANCES, AND TAPER LENGTHS MAY BE EXTENDED, AT DIRECTION OF THE DEPARTMENT, TO ADJUST FOR REDUCED VISIBILITY DUE TO HORIZONTAL AND VERTICAL CURVATURE OF THE ROADWAY.
- THE APPROXIMATE LOCATIONS OF THE ILLUMINATED FLASHING ARROW BOARDS ARE SHOWN ON THE TRAFFIC CONTROL PLANS. THESE LOCATIONS MAY BE MODIFIED AS APPROVED BY RE TO ADJUST FOR VISIBILITY DUE TO HORIZONTAL OR VERTICAL CURVATURE OF THE ROADWAY OR TO POSITION AT A SAFER LOCATION. ILLUMINATED FLASHING ARROW BOARDS ARE TO BE USED FOR TEMPORARY LANE CLOSINGS AND AT LOCATIONS SHOWN ON THE TRAFFIC CONTROL PLANS.
- PRIOR TO ANY ROAD CONSTRUCTION, TRAFFIC CONTROL SIGNS AND DEVICES SHALL BE IN PLACE.
- RAMPS AND/OR SIDE STREETS ENTERING THE ROADWAY AFTER THE FIRST ADVANCE WARNING SIGN SHALL BE PROVIDED WITH AT LEAST ONE W20-F SIGN (ROAD WORK AHEAD) AS A MINIMUM.
- ALL EXISTING ROAD SIGNS, PAVEMENT MARKINGS AND/OR PLOWABLE PAVEMENT REFLECTORS WHICH CONFLICT WITH THE PROPOSED TRAFFIC CONTROL PLAN SHALL BE COVERED, REMOVED OR RELOCATED AS DIRECTED BY THE RE.
- CONFLICTING OR NON-OPERATING SIGNAL INDICATIONS ON EITHER THE EXISTING, TEMPORARY, OR PROPOSED TRAFFIC SIGNAL SYSTEMS SHALL BE BAGGED OR COVERED.
- MAINTENANCE AND PROTECTION OF TRAFFIC SHALL BE IN ACCORDANCE WITH THE MANUAL OF UNIFORM TRAFFIC CONTROL DEVICES - PART VI "STANDARDS AND GUIDES FOR TRAFFIC CONTROL FOR STREET AND HIGHWAY CONSTRUCTION, MAINTENANCE, UTILITY, AND INCIDENT MANAGEMENT OPERATIONS", UNLESS OTHERWISE NOTED IN THE PLANS AND SPECIFICATIONS.
- CONSTRUCTION SIGN W99-2 (GIVE US A BRAKE) SHALL BE LOCATED 200 FEET IN ADVANCE OF PROJECT LIMITS.
- A W1-6 (ARROW) SIGN MOUNTED ON A BREAKAWAY BARRICADE AND CENTERED ON THE CLOSED WIDTH SHALL BE LOCATED 100 FEET BEYOND EACH INTERSECTION OR MAIN ACCESS POINT WITHIN THE AREA OF A LANE OR SHOULDER CLOSURE.
- CONSTRUCTION SIGNS R11-4 (ROAD CLOSED TO THRU TRAFFIC) SHALL BE PLACED AT THE INTERSECTING STREETS WHICH ARE CLOSED TO TRAFFIC BECAUSE OF CONSTRUCTION.
- CONSTRUCTION SIGNS W8-9A (SYMBOL FOR UNEVEN PAVEMENT) AND W8-14A (GROOVED PAVEMENT) SHALL BE USED WHEN SUCH PAVEMENT CONDITIONS EXIST. THE PLACEMENT OF THESE SIGNS SHALL BE AS DIRECTED BY THE RE.
- MOVING WORK AREAS IN A LANE CLOSURE REQUIRE A TRAILER MOUNTED ILLUMINATED FLASHING ARROW TO REMAIN AT THE END OF THE TAPER, THE TRAFFIC CONTROL TRUCK WITH MOUNTED CRASH CUSHION THAT SHALL MOVE WITH THE WORK AREAS TO KEEP A 70 FEET MIN. AND 160 FEET MAX. BUFFER IN ADVANCE OF EACH WORK AREA.
- THE CONTRACTOR SHALL SUBMIT A PLAN FOR THE SAFE ACCESS OF CONSTRUCTION VEHICLES THROUGHOUT THE WORK SITE WHERE SPACE CONSTRAINTS PREVENT THE USE OF LANE CLOSURES. THE PLAN SHALL BE SUBMITTED TO THE RE IN ACCORDANCE WITH THE STANDARD SPECIFICATIONS.
- ALL EXCAVATED AREAS WITHIN OR ADJACENT TO THE ROADWAY SHALL BE BACKFILLED AND PLACED ON AT LEAST 6H : 1V SLOPE BEFORE THE END OF EACH WORK DAY. OTHER EXCAVATED AREA WITHIN THE CLEAR ZONE SHALL BE BACKFILLED.
- WHERE REQUIRED, THE CONTRACTOR SHALL MAKE PROVISIONS FOR MAINTAINING PEDESTRIAN CROSSING LOCATIONS AND TYPE AS DIRECTED BY THE RE.
- BITUMINOUS CONCRETE PLACED DURING THE VARIOUS CONSTRUCTION STAGES SHALL BE TRANSITIONED ON A MINIMUM 20H : 1V SLOPE TO MEET THE ADJACENT EXISTING GRADE AT THE LONGITUDINAL AND TRANSVERSE LIMITS OF THE STAGE CONSTRUCTION AREAS UNLESS OTHERWISE NOTED ON THE STAGE CONSTRUCTION PLANS.
- THE PLACEMENT AND OR RELOCATION OF PRECAST CONCRETE CURB, CONSTRUCTION BARRIER SHALL BE DONE DURING APPROVED OFF-PEAK HOURS WHEN TRAFFIC MAY BE REDUCED TO ONE LANE IN EACH DIRECTION.
- CONSTRUCTION ZONE SPEED LIMIT WILL BE DETERMINED BY THE TRAFFIC SIGNAL & SAFETY ENGINEERING, REGIONAL TRAFFIC ENGINEER - WORK ZONE, AT THE TIME OF OR DURING CONSTRUCTION, AS REQUESTED BY THE RE.
- THE SPEED LIMIT, R2-1 (BLACK ON WHITE) WITH ADDED WORK ZONE PLATE (BLACK ON ORANGE) SIGNS SHALL BE LOCATED THROUGH WORK AREAS AS DIRECTED BY THE TRAFFIC SIGNAL & SAFETY ENGINEERING REGIONAL TRAFFIC ENGINEER - WORK ZONE.
- THE REDUCED SPEED AHEAD SIGN, W3-5(S) (BLACK ON ORANGE) SHALL BE LOCATED IN ADVANCE OF SPEED LIMIT R2-1 SIGNS WHICH REDUCE THE NORMAL POSTED SPEED LIMIT THROUGH THE CONSTRUCTION ZONE.
- TRAFFIC FINES DOUBLED IN WORK AREA R(NJ)5-17(8), 4 FEET BY 2.5 FEET SIGN SHALL BE LOCATED 500 FEET AFTER THE FIRST ADVANCE WARNING SIGN, (W20 SERIES) AT EACH WORK AREA LOCATED WITHIN URBAN AREAS. THIS SIGN SHALL ALSO BE USED ON PROJECTS REQUIRING MOVING OPERATIONS IN WHICH CASE THE SIGN SHALL BE MOUNTED ON A SLOW MOVING CONSTRUCTION VEHICLE.
- THE FINAL HMA SURFACE PAVEMENT SHALL NOT BE CONSTRUCTED UNTIL THE FINAL STAGE OF THE PROJECT UNLESS OTHERWISE DIRECTED BY THE RE OR INDICATED ON THE PLANS. MANHOLES AND INLETS SHALL BE SET TO FINISHED GRADE AND TEMPORARY PAVEMENT RAMPS ARE TO BE CONSTRUCTED AROUND THEM WITH A MINIMUM 20H : 1V SLOPE IN ALL DIRECTIONS USING HOT MIX ASPHALT PAVEMENT. THIS TEMPORARY MATERIAL WILL BE REMOVED IMMEDIATELY PRIOR TO PLACING THE SURFACE COURSE.

- TRAFFIC CONTROL DEVICES FOR LANE CLOSURES INCLUDING SIGNS, CONES, BARRICADES, ETC. SHALL BE PLACED AS SHOWN ON PLANS. SIGNS SHALL NOT BE PLACED WITHOUT ACTUAL LANE CLOSURES AND SHALL BE IMMEDIATELY REMOVED UPON REMOVAL OF THE CLOSURES.
- CONES MAY BE SUBSTITUTED FOR DRUMS AND INSTALLED UPON THE APPROVAL OF THE RE.
- TRAFFIC IMPACT NOTICES AND CHANGES

- A. TERMS:  
WHEN THE FOLLOWING TERMS ARE USED, THE INTENT AND MEANING SHALL BE AS FOLLOWS:
- IMPACTS TO NORMAL TRAFFIC FLOW - WORK THAT REQUIRES A PORTION OF THE PAVED ROADWAY BEING BLOCKED OR CLOSED WITH SAFETY DEVICES OR VEHICLES, INCLUDING, BUT NOT LIMITED TO, FULL OR PARTIAL LANE CLOSURES, FULL OR PARTIAL RAMP CLOSURES, SHOULDER CLOSURES, MOVING OPERATIONS SUCH AS TRAFFIC STRIPING OR SWEEPING, LANE SHIFTS, OR ALTERNATING TRAFFIC. THIS APPLIES EVEN WHEN DETOURS ARE PROVIDED.
  - TEMPORARY LANE CLOSURES - WORK DESCRIBED UNDER "IMPACTS TO NORMAL TRAFFIC FLOW" WHICH IS ROUTINELY SET UP AND REMOVED ON A DAILY BASIS.
  - PERMANENT LANE CLOSURES - WORK DESCRIBED UNDER "IMPACTS TO NORMAL TRAFFIC FLOW" WHICH REMAINS IN PLACE CONTINUOUSLY FOR 24 HOURS OR MORE.

- B. ADVANCE NOTICES
- FOR THE INITIAL START OF WORK THAT REQUIRES "IMPACTS TO NORMAL TRAFFIC FLOW", THE CONTRACTOR SHALL NOTIFY THE RE IN WRITING, ON THE ADVANCE FORM TO-103 PROVIDED BY THE DEPARTMENT, OF THE PROPOSED DATE. THE NOTICE SHALL BE SUBMITTED AT LEAST TWENTY-EIGHT CALENDAR DAYS, BUT NOT MORE THAN SIXTY CALENDAR DAYS, BEFORE THE PROPOSED DATE. START OF WORK THAT IMPACTS NORMAL TRAFFIC FLOW WILL NOT BE PERMITTED PRIOR TO THE DATE STATED IN THE NOTICE. THE CONTRACTOR SHALL CONFIRM, IN WRITING TO THE RE, THE PROPOSED DATE SEVEN (AND/OR FOURTEEN) CALENDAR DAYS BEFORE STARTING THE ESTABLISHMENT OF THE TRAFFIC CONTROL MEASURES FOR THE TRAFFIC IMPACT. THE CONTRACTOR SHALL IMMEDIATELY NOTIFY THE RE IF THE PROPOSED ESTABLISHMENT CAN NOT BE COMPLETED ON THE PROPOSED DATE.
- FOR A "PERMANENT LANE CLOSURE", THE CONTRACTOR SHALL NOTIFY THE RE IN WRITING, ON ADVANCE FORM TO-103, OF THE PROPOSED DATE A NEW TRAFFIC PATTERN WILL BE ESTABLISHED. THE NOTICE SHALL BE SUBMITTED AT LEAST TWENTY-EIGHT CALENDAR DAYS, BUT NOT MORE THAN SIXTY CALENDAR DAYS, IN ADVANCE OF THE PROPOSED DATE. START OF A NEW TRAFFIC PATTERN WILL NOT BE PERMITTED PRIOR TO THE DATE STATED IN THE NOTICE. THE CONTRACTOR SHALL CONFIRM, IN WRITING TO THE RE, THE PROPOSED DATE OF THE NEW TRAFFIC PATTERN SEVEN (AND/OR FOURTEEN) DAYS BEFORE STARTING TRAFFIC CONTROL MEASURES FOR THE ESTABLISHMENT OF THE NEW PATTERN. THE CONTRACTOR SHALL IMMEDIATELY NOTIFY THE RE IF THE PROPOSED ESTABLISHMENT CAN NOT BE COMPLETED ON THE PROPOSED DATE.

- STARTING THE ESTABLISHMENT OF A NEW PERMANENT TRAFFIC PATTERN SHALL BEGIN NO EARLIER THAN 11:00 PM FRIDAY AND SHALL BE COMPLETED AND READY FOR OPERATIONS BY 6:00 PM THE FOLLOWING SUNDAY. THE ESTABLISHMENT SHALL BE COMPLETED IN ACCORDANCE WITH THE LANE CLOSURE HOURS SPECIFIED IN THE CONTRACT.
- ADVANCE NOTICES SENT PRIOR TO THE PRE-CONSTRUCTION MEETING SHALL BE ADDRESSED TO THE CONTACT PERSON AS SPECIFIED IN SUBSECTION 101.04 OF THE SPECIAL PROVISIONS.

- C. PROGRESS NOTICES
- ALL "IMPACTS TO NORMAL TRAFFIC FLOW" SCHEDULED FOR THE SEVEN DAY PERIOD STARTING ON THE FOLLOWING MONDAY SHALL BE SUBMITTED TO THE RE BY 9:00 AM OF EACH FRIDAY ON WEEKLY FORM TO-100 PROVIDED BY THE DEPARTMENT.
- EACH DAY OF "TEMPORARY LANE CLOSURES" SHALL BE SUBMITTED TO THE RE BY 9:00 AM THE DAY IN ADVANCE OF THE START OF THOSE OPERATIONS ON DAILY FORM TO-101 PROVIDED BY THE DEPARTMENT.
- "TEMPORARY LANE CLOSURES" FOR WEEKENDS SHALL BE SUBMITTED TO THE RE BY 9:00 AM ON THE IMMEDIATELY PRECEDING FRIDAY ON THE DAILY FORM TO-101 PROVIDED BY THE DEPARTMENT.
- D. CHANGES TO THE SCHEDULED CLOSURES
- REQUEST FOR A CHANGE TO THE TRAFFIC CONTROL REQUIREMENTS IN THE CONTRACT DOCUMENTS SHALL BE SUBMITTED IN WRITING TO THE RE AS FOLLOWS:
- CHANGES TO THE SCHEDULED HOURS FOR "TEMPORARY LANE CLOSURES" SHALL BE SUBMITTED TO THE RE AT LEAST EIGHT CALENDAR DAYS IN ADVANCE OF WHEN THE CHANGE IS PROPOSED TO START.
- OTHER PROPOSED CHANGES TO "TEMPORARY LANE CLOSURES" AND ALL CHANGES TO "PERMANENT LANE CLOSURES" SHALL BE SUBMITTED TO THE RE AS SPECIFIED IN THE SPECIFICATIONS.

### NOTE TO DESIGNER:

THIS SHEET REQUIRES DESIGN SPECIFIC INFORMATION TO BE ADDED AND INCLUDED IN THE CONTRACT PLANS.

REMOVE THIS NOTE AFTER DESIGN SPECIFIC INFORMATION IS ADDED.

TCD-1

NEW JERSEY DEPARTMENT OF TRANSPORTATION

## TRAFFIC CONTROL DETAILS

100  
146