WELCOME TO
NewJersey

DUTY

5 year Rolling Average of Serious Traffic Injuries and Fatalities

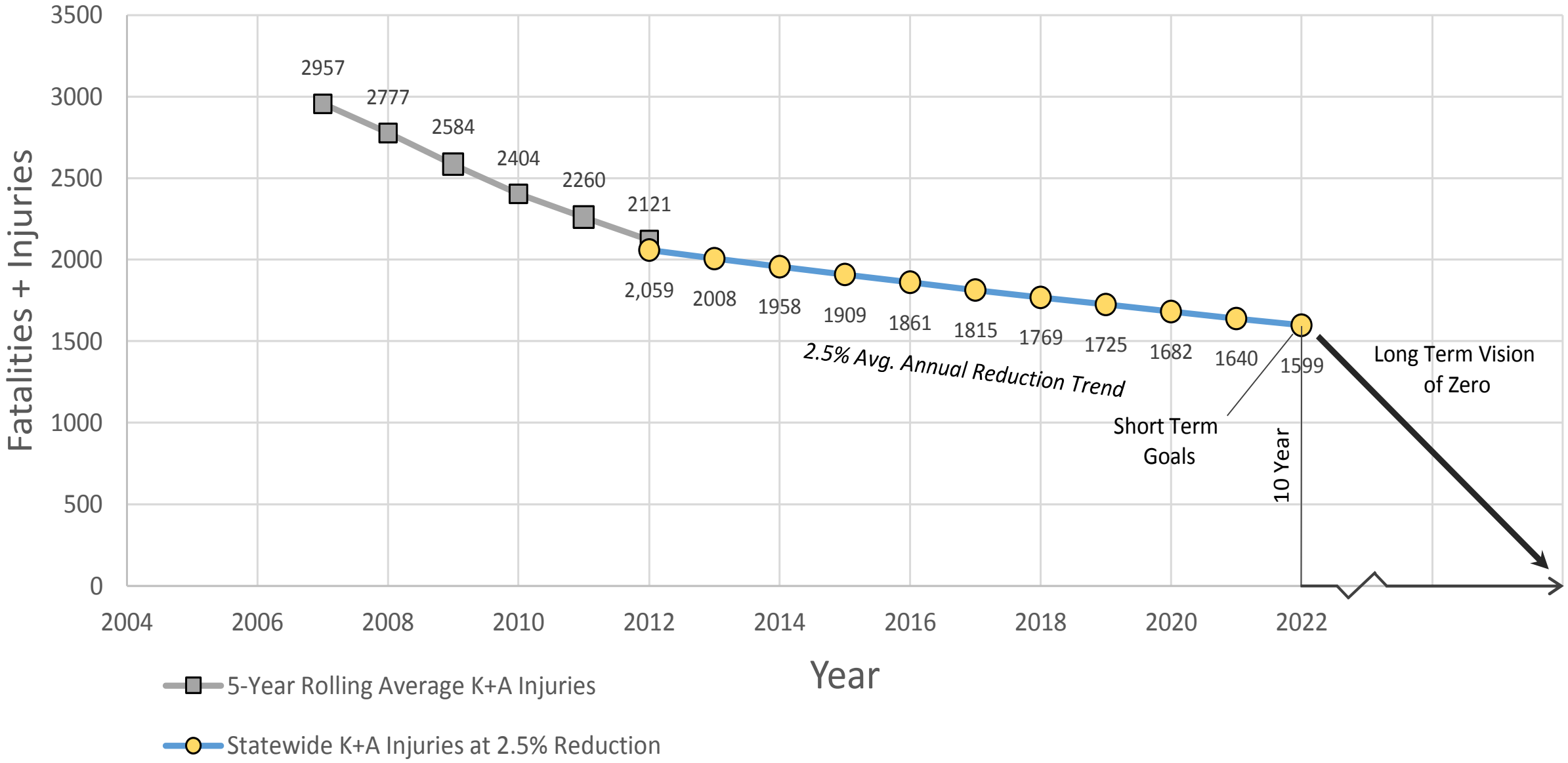

Road Before

Road After

OREO
RITZ

Panama Canal Expansion

Delaware River Deepening

Widened New Jersey Turnpike

I-295/I-76/Route 42 Interchange

Increase in Manhattan-bound commuters, 1990-2010

A VITAL LINK

EXPANDING TRANSPORTATION CAPACITY ACROSS THE HUDSON

AMTRAK

NJ TRANSIT The Way To Go.

MTA

THE PORT AUTHORITY OF NY & NJ

RPA Regional Plan Association

www.transhudsonsummit.com

APL



http://www.panynj.gov/bridges-tunnels/bayonne-navigational-clearance-project-about.html



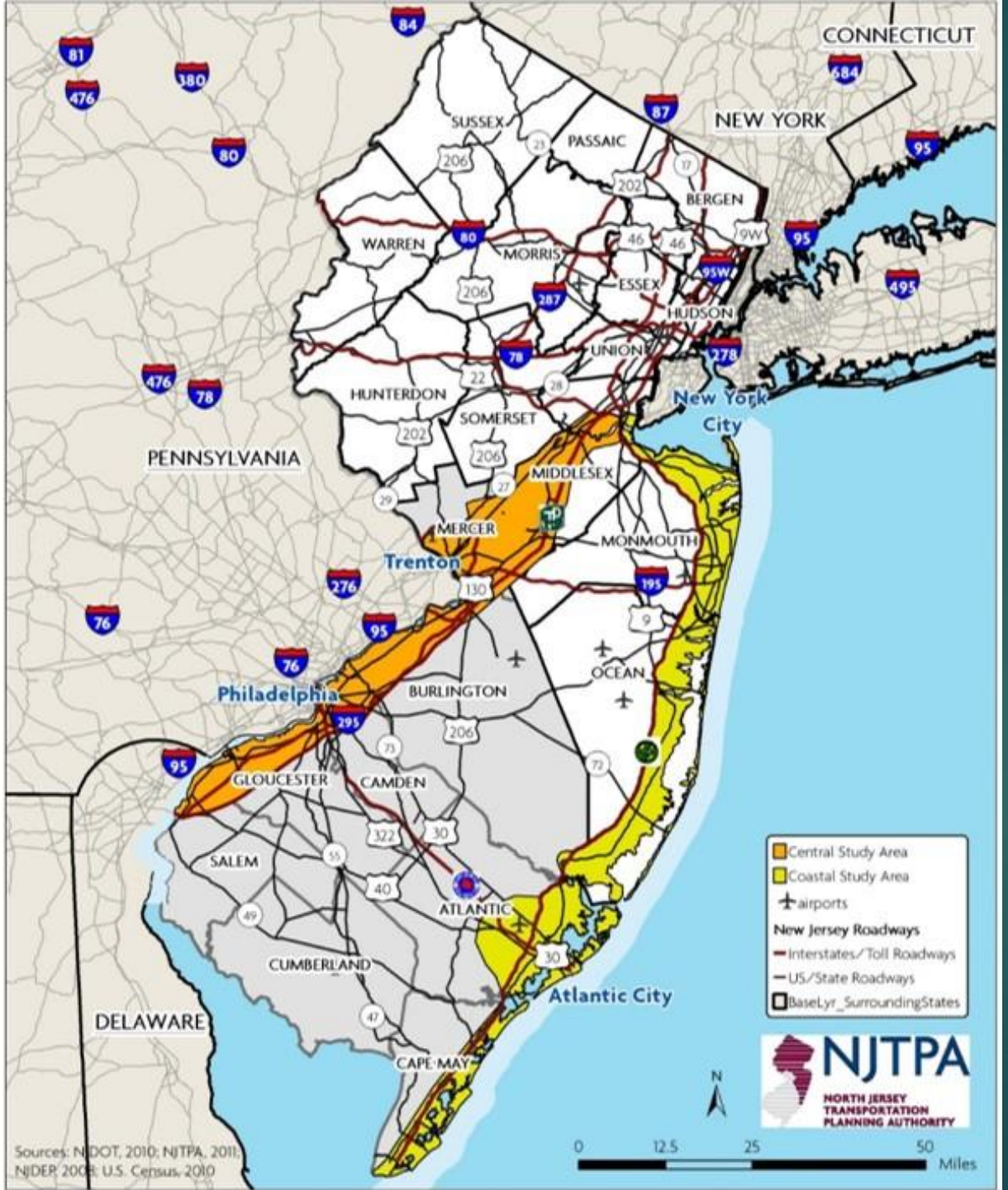
CONNECTICUT
NEW YORK
PENNSYLVANIA
DELAWARE
SUSSEX
PASSAIC
BERGEN
WARREN
MORRIS
ESSEX
HUDSON
UNION
HUNTERDON
SOMERSET
MIDDLESEX
MERCER
MONMOUTH
BURLINGTON
OCEAN
GLOUCESTER
CAMDEN
SALEM
ATLANTIC
CUMBERLAND
CAPE MAY
New York City
Trenton
Philadelphia
Atlantic City
Central Study Area
Coastal Study Area
airports
New Jersey Roadways
Interstates/Toll Roadways
US/State Roadways
BaseLyr_SurroundingStates
NJTPA
NORTH JERSEY TRANSPORTATION PLANNING AUTHORITY
N
0 12.5 25 50 Miles
Sources: NJDOT, 2010; NJTPA, 2011; NJDEP, 2008; U.S. Census, 2010