

MONMOUTH COUNTY BOARD OF TAXATION

2012

ABSTRACT OF RATABLES

COUNTY TAX ADMINISTRATOR:
MATTHEW S. CLARK, CTA

ASST. COUNTY TAX ADMINISTRATOR:
PATRICIA M. NALLY, CTA

COMMISSIONERS:
MARIA G. GAGLIANO, CTA, President
THOMAS J. BYRNE, VP
KATHY BJELKA
HOPE G. BRODSKY, Esq.
DANIEL M. KELLY, CTA
WAYNE POMANOWSKI



PHONE
(732) 431-7404
FAX
(732) 409-4890

COUNTY BOARD OF TAXATION
HALL OF RECORDS
1 EAST MAIN STREET
FREEHOLD NJ, 07728

E-Mail
mclark@co.monmouth.nj.us
Web Site
<http://tax.co.Monmouth.nj.us>

MONMOUTH COUNTY BOARD OF TAXATION 2012 ABSTRACT OF RATABLES Taxing District	1		2	3	4	5	6	
	TAXABLE VALUE		Total Taxable Value of Land and Improvements (Col. 1(a) + 1(b))	Total Taxable Value of Partial Exemptions and Abatements (Assessed Value)	Net Total Taxable Value of Land and Improvements (Col. 2 - 3)	Taxable Value of Machinery, Implements and Equipment of Telephone, Telegraph and Messenger System Companies (C. 138, L. 1966)	Net Valuation Taxable (Col. 4 + 5)	
	1 (a)	1 (b)						
	Land	Improvements (Includes partial Exemptions and Abatements)						
01 ABERDEEN TWP	1,101,452,700	967,169,000	2,068,621,700	-	2,068,621,700	3,160,148	2,071,781,848	1
02 ALLENHURST	421,369,600	160,583,700	581,953,300	-	581,953,300	209,795	582,163,095	2
03 ALLENTOWN	92,523,600	100,139,300	192,662,900	-	192,662,900	-	192,662,900	3
04 ASBURY PARK CITY	123,271,600	308,774,700	432,046,300	(4,447,200)	427,599,100	2,009,379	429,608,479	4
05 ATLANTIC HIGHLANDS	399,145,300	234,249,900	633,395,200	(1,354,800)	632,040,400	1,694,869	633,735,269	5
06 AVON-BY-THE-SEA	643,958,600	341,589,400	985,548,000	-	985,548,000	213,913	985,761,913	6
07 BELMAR BOROUGH	539,503,200	492,717,700	1,032,220,900	-	1,032,220,900	-	1,032,220,900	7
08 BRADLEY BEACH BORO	729,278,200	403,658,300	1,132,936,500	-	1,132,936,500	510,016	1,133,446,516	8
09 BRIELLE BORO	1,152,498,700	484,515,000	1,637,013,700	-	1,637,013,700	1,083,738	1,638,097,438	9
10 COLTS NECK TWP	1,483,196,100	1,581,295,300	3,064,491,400	-	3,064,491,400	3,723,975	3,068,215,375	10
RA 11 DEAL	1,577,961,100	494,100,600	2,072,061,700	-	2,072,061,700	1,032,793	2,073,094,493	11
12 EATONTOWN BORO	1,022,217,600	1,055,565,200	2,077,782,800	(1,096,700)	2,076,686,100	9,313,909	2,086,000,009	12
13 ENGLISHTOWN BORO	135,505,200	114,364,000	249,869,200	-	249,869,200	-	249,869,200	13
14 FAIR HAVEN	582,422,100	580,132,300	1,162,554,400	-	1,162,554,400	-	1,162,554,400	14
15 FARMINGDALE	46,396,800	105,401,600	151,798,400	-	151,798,400	2,529,438	154,327,838	15
16 FREEHOLD BORO	543,293,600	526,968,100	1,070,261,700	(3,408,000)	1,066,853,700	-	1,066,853,700	16
17 FREEHOLD TWP	2,458,759,300	3,656,077,900	6,114,837,200	-	6,114,837,200	-	6,114,837,200	17
18 HAZLET TOWNSHIP	1,218,081,900	1,141,393,700	2,359,475,600	-	2,359,475,600	1,845,591	2,361,321,191	18
19 HIGHLANDS BOROUGH	327,019,800	279,089,500	606,109,300	(90,000)	606,019,300	329,409	606,348,709	19
20 HOLMDEL TWP	1,870,537,900	1,957,502,299	3,828,040,199	-	3,828,040,199	7,836,325	3,835,876,524	20
RA 21 HOWELL TWP	2,489,562,700	3,000,242,500	5,489,805,200	-	5,489,805,200	11,032,948	5,500,838,148	21
22 INTERLAKEN	107,470,600	92,012,600	199,483,200	-	199,483,200	74,742	199,557,942	22
23 KEANSBURG BORO	205,423,800	311,280,600	516,704,400	(679,000)	516,025,400	391,513	516,416,913	23
24 KEYPORT BOROUGH	370,730,600	369,893,900	740,624,500	(229,100)	740,395,400	6,899,427	747,294,827	24
25 LITTLE SILVER	533,966,500	717,958,100	1,251,924,600	-	1,251,924,600	989,441	1,252,914,041	25
26 LOCH ARBOUR	118,348,700	39,018,100	157,366,800	-	157,366,800	63,558	157,430,358	26
27 LONG BRANCH CITY	2,156,034,000	1,965,898,600	4,121,932,600	(11,558,500)	4,110,374,100	6,037,247	4,116,411,347	27
28 MANALAPAN TWP	1,907,026,200	3,839,295,200	5,746,321,400	-	5,746,321,400	-	5,746,321,400	28
29 MANASQUAN BORO	894,369,900	711,318,700	1,605,688,600	-	1,605,688,600	1,063,154	1,606,751,754	29
30 MARLBORO TWP	3,034,787,400	3,858,041,000	6,892,828,400	-	6,892,828,400	9,347,305	6,902,175,705	30
31 MATAWAN BORO	527,899,100	514,534,300	1,042,433,400	(202,300)	1,042,231,100	2,047,771	1,044,278,871	31
32 MIDDLETOWN TWP	5,112,065,300	4,753,695,300	9,865,760,600	(7,733,300)	9,858,027,300	15,274,187	9,873,301,487	32
RA 33 MILLSTONE TWP	552,728,100	1,005,734,100	1,558,462,200	-	1,558,462,200	7,633,606	1,566,095,806	33
34 MONMOUTH BEACH	656,418,300	603,791,200	1,260,209,500	-	1,260,209,500	326,756	1,260,536,256	34
35 NEPTUNE TOWNSHIP	1,451,181,400	1,455,697,300	2,906,878,700	(2,062,200)	2,904,816,500	5,640,333	2,910,456,833	35
36 NEPTUNE CITY	201,156,300	233,124,300	434,280,600	-	434,280,600	483,536	434,764,136	36
37 OCEAN TWP	2,308,440,000	1,978,893,750	4,287,333,750	-	4,287,333,750	4,391,570	4,291,725,320	37
38 OCEANPORT	562,134,200	487,419,200	1,049,553,400	-	1,049,553,400	638,920	1,050,192,320	38
39 RED BANK BORO	1,255,477,100	981,358,871	2,236,835,971	(107,500)	2,236,728,471	10,572,944	2,247,301,415	39
40 ROOSEVELT	45,633,000	38,647,100	84,280,100	-	84,280,100	152,998	84,433,098	40
41 RUMSON	1,563,015,000	1,392,093,700	2,955,108,700	-	2,955,108,700	1,363,484	2,956,472,184	41
42 SEA BRIGHT	285,463,300	232,517,800	517,981,100	-	517,981,100	356,718	518,337,818	42
43 SEA GIRT	1,538,936,900	445,472,500	1,984,409,400	-	1,984,409,400	287,426	1,984,696,826	43
44 SHREWSBURY BORO	321,810,600	467,066,400	788,877,000	-	788,877,000	1,391,280	790,268,280	44
45 SHREWSBURY TWP	30,443,400	26,053,900	56,497,300	-	56,497,300	358,313	56,855,613	45
46 LAKE COMO	234,129,400	155,464,000	389,593,400	-	389,593,400	-	389,593,400	46
47 SPRING LAKE BORO	2,367,809,200	1,025,373,500	3,393,182,700	-	3,393,182,700	4,065,470	3,397,248,170	47
48 SPRING LAKE HEIGHTS	705,513,600	453,407,000	1,158,920,600	-	1,158,920,600	534,336	1,159,454,936	48
49 TINTON FALLS BORO	1,121,584,900	1,633,211,500	2,754,796,400	-	2,754,796,400	3,862,979	2,758,659,379	49
50 UNION BEACH BORO	214,569,100	230,613,900	445,183,000	(181,600)	445,001,400	407,180	445,408,580	50
51 UPPER FREEHOLD TWP	418,762,100	754,454,000	1,173,216,100	-	1,173,216,100	2,261,626	1,175,477,726	51
52 WALL TWP	1,506,183,900	2,228,918,300	3,735,102,200	(1,125,300)	3,733,976,900	5,942,434	3,739,919,334	52
53 WEST LONG BRANCH	684,982,700	667,208,800	1,352,191,500	-	1,352,191,500	1,009,980	1,353,201,480	53
TOTAL	51,952,450,200	51,654,997,520	103,607,447,720	(34,275,500)	103,573,172,220	140,396,480	103,713,568,700	
"R" denotes Revaluation, "RA" Reassessment								

	7	8	9		10		11	
			9 (a)	9 (b)	EQUALIZATION			
					10 (a)	10 (b)		
General Tax Rate to Apply per \$100 Valuation	County Equalization Table Average Ratio of Assessed to True Value of Real Property (R.S. 54:3-17 to R.S. 54:3-19)	True Value of Expired "UEZ" (Urban Enterprise Zone) Abatements	True Value of Class II Railroad Property (C. 139, L. 1966)	Amounts Deducted Under R.S. 54:3-17 to 19	Amounts Added Under R.S. 54:3-17 to 19	Net Valuation on Which County Taxes are Apportioned (Col. 6+9a+9b-10a+10b)		
1	2.338	96.86			-	77,387,098	2,149,168,946	1
2	0.685	97.39			-	17,492,466	599,655,561	2
3	2.651	97.26			-	5,731,562	198,394,462	3
4	5.609	32.58			-	914,147,872	1,343,756,351	4
5	2.383	80.20			-	157,849,064	791,584,333	5
6	1.021	98.17			-	19,785,771	1,005,547,684	6
7	1.909	62.05			-	636,354,670	1,668,575,570	7
8	1.318	99.90			-	4,147,823	1,137,594,339	8
9	1.378	111.24			(162,940,349)	-	1,475,157,089	9
10	1.570	98.80			-	41,352,643	3,109,568,018	10
11	0.696	78.12 , 98.88			-	581,866,439	2,654,960,932	11
12	2.096	97.95			-	57,001,919	2,143,001,928	12
13	1.909	107.27			(15,881,986)	-	233,987,214	13
14	2.350	77.02			-	348,296,347	1,510,850,747	14
15	1.811	103.17			(3,475,374)	-	150,852,464	15
16	2.326	94.60			-	69,992,668	1,136,846,368	16
17	2.010	99.38			-	50,825,343	6,165,662,543	17
18	2.326	96.98			-	81,765,402	2,443,086,593	18
19	2.545	88.44			-	80,573,843	686,922,552	19
20	2.017	91.78			-	366,289,389	4,202,165,913	20
21	2.585	84.20 , 105.63			-	1,041,539,835	6,542,377,983	21
22	1.510	73.14			-	73,259,711	272,817,653	22
23	3.309	81.45			-	119,981,476	636,398,389	23
24	2.186	107.08			(44,397,558)	-	702,897,269	24
25	2.373	77.40			-	368,224,793	1,621,138,834	25
26	2.129	86.72			-	24,344,888	181,775,246	26
27	1.959	87.91			-	586,218,785	4,702,630,132	27
28	2.006	92.45			-	475,428,984	6,221,750,384	28
29	1.599	78.28			-	449,347,164	2,056,098,918	29
30	2.018	94.92			-	374,143,475	7,276,319,180	30
31	2.468	104.77			(45,416,436)	-	998,862,435	31
32	2.108	91.38			-	944,822,913	10,818,124,400	32
33	2.489	81.52 , 92.82			-	355,582,821	1,921,678,627	33
34	1.287	94.44			-	74,863,916	1,335,400,172	34
35	2.391	79.38			-	770,969,629	3,681,426,462	35
36	2.736	81.88			-	99,399,122	534,163,258	36
37	2.111	89.52			-	510,613,339	4,802,338,659	37
38	2.049	87.75			-	151,075,699	1,201,268,019	38
39	1.757	105.81			(104,092,183)	-	2,143,209,232	39
40	2.841	94.98			-	4,637,073	89,070,171	40
41	1.546	85.90			-	487,271,887	3,443,744,071	41
42	1.797	67.79			-	249,142,854	767,480,672	42
43	0.752	101.05			(19,338,404)	-	1,965,358,422	43
44	2.694	74.72			-	271,501,394	1,061,769,674	44
45	2.853	106.63			(3,481,200)	-	53,374,413	45
46	1.622	101.78			(6,258,670)	-	383,334,730	46
47	0.659	99.67			-	15,223,977	3,412,472,147	47
48	1.259	104.18			(44,257,415)	-	1,115,197,521	48
49	1.917	95.09			-	152,815,458	2,911,474,837	49
50	3.313	72.96			-	168,756,749	614,165,329	50
51	2.206	93.69			-	82,176,791	1,257,654,517	51
52	2.752	61.32			-	2,367,586,865	6,107,506,199	52
53	1.887	108.88			(103,735,267)	-	1,249,466,213	53
					(553,274,842)	13,729,789,917	116,890,083,775	

BOLD "Ratios" (Col. 8, above) are "Page 8" ratios used for "Equalization" of Municipalities that have undergone approved Revaluations or Reassessments for the current tax year.

12										
APPORTIONMENT OF TAXES										
Section 12A										
County Taxes										
12A I	12A II				12A III	12A IV	12A V			
Total County Taxes Apportioned (Including Total Net Adjustments)	Adjustments Resulting From				Net County Taxes Apportioned (12AI - 12All(a) + 12All (b) - 12All(c) + 12All(d)	Municipal Budget State Aide (R.S. 52:27D-118:40)	Net County Taxes Apportioned Less State Aide (Col. 12AIII - 12AIV - Addendum County BPP Adjustment)			
	County Equalization Table Appeals (R.S. 54:51A-4)		Appeals and Corrected Errors (R.S. 54:4-49; R.S. 54:4-53)							
	12All (a)	12All (b)	12All (c)	12All (d)						
	DEDUCT OVERPAYMENT	ADD UNDERPAYMENT	DEDUCT OVERPAYMENT	ADD UNDERPAYMENT						
1	5,600,722.39			65,061.80	-	5,535,660.59			5,535,660.59	1
2	1,562,699.08			15,875.82	-	1,546,823.26			1,546,823.26	2
3	517,014.87			1,242.81	-	515,772.06			515,772.06	3
4	3,501,821.62			16,104.93	-	3,485,716.69			3,485,716.69	4
5	2,062,864.39			3,669.78	-	2,059,194.61			2,059,194.61	5
6	2,620,451.70			7,261.66	-	2,613,190.04			2,613,190.04	6
7	4,348,298.71			20,924.18	-	4,327,374.53			4,327,374.53	7
8	2,964,564.56			14,093.72	-	2,950,470.84			2,950,470.84	8
9	3,844,251.22			94,873.68	-	3,749,377.54			3,749,377.54	9
10	8,103,517.06			18,615.96	-	8,084,901.10			8,084,901.10	10
11	6,918,813.51			259,445.94	-	6,659,367.57			6,659,367.57	11
12	5,584,651.17			45,283.29	-	5,539,367.88			5,539,367.88	12
13	609,769.39			2,312.34	-	607,457.05			607,457.05	13
14	3,937,268.69			6,383.56	-	3,930,885.13			3,930,885.13	14
15	393,120.69			212.96	-	392,907.73			392,907.73	15
16	2,962,615.35			7,369.95	-	2,955,245.40			2,955,245.40	16
17	16,067,682.49			26,673.68	-	16,041,008.81			16,041,008.81	17
18	6,366,670.15			9,831.43	-	6,356,838.72			6,356,838.72	18
19	1,790,116.37			3,269.17	-	1,786,847.20			1,786,847.20	19
20	10,950,821.13			21,248.06	-	10,929,573.07			10,929,573.07	20
21	17,049,400.84			260,690.06	-	16,788,710.78			16,788,710.78	21
22	710,961.30			481.68	-	710,479.62			710,479.62	22
23	1,658,450.68			4,743.30	-	1,653,707.38			1,653,707.38	23
24	1,831,746.40			31,193.04	-	1,800,553.36			1,800,553.36	24
25	4,224,678.84			2,504.49	-	4,222,174.35			4,222,174.35	25
26	473,705.29			264.49	-	473,440.80			473,440.80	26
27	12,255,028.12			70,831.12	-	12,184,197.00			12,184,197.00	27
28	16,213,847.09			4,652.04	-	16,209,195.05			16,209,195.05	28
29	5,358,182.41			26,853.75	-	5,331,328.66			5,331,328.66	29
30	18,962,047.55			57,380.06	-	18,904,667.49			18,904,667.49	30
31	2,603,029.98			56,859.23	-	2,546,170.75			2,546,170.75	31
32	28,191,972.36			420,979.38	-	27,770,992.98			27,770,992.98	32
33	5,007,883.88			2,125.26	-	5,005,758.62			5,005,758.62	33
34	3,480,045.46			9,189.27	-	3,470,856.19			3,470,856.19	34
35	9,593,777.00			21,999.86	-	9,571,777.14			9,571,777.14	35
36	1,392,026.50			387.45	-	1,391,639.05			1,391,639.05	36
37	12,514,867.99			69,807.09	-	12,445,060.90			12,445,060.90	37
38	3,130,497.81			6,183.53	-	3,124,314.28			3,124,314.28	38
39	5,585,191.41			30,938.19	-	5,554,253.22			5,554,253.22	39
40	232,116.37			-	-	232,116.37			232,116.37	40
41	8,974,378.01			87,568.48	-	8,886,809.53			8,886,809.53	41
42	2,000,050.39			1,055.00	-	1,998,995.39			1,998,995.39	42
43	5,121,713.18			5,134.09	-	5,116,579.09			5,116,579.09	43
44	2,766,965.90			29,454.48	-	2,737,511.42			2,737,511.42	44
45	139,093.43			137.13	-	138,956.30			138,956.30	45
46	998,968.19			4,154.68	-	994,813.51			994,813.51	46
47	8,892,883.54			30,977.97	-	8,861,905.57			8,861,905.57	47
48	2,906,198.57			20,489.32	-	2,885,709.25			2,885,709.25	48
49	7,587,287.32			52,138.34	-	7,535,148.98			7,535,148.98	49
50	1,600,511.45			1,304.65	-	1,599,206.80			1,599,206.80	50
51	3,277,439.60			2,920.17	-	3,274,519.43			3,274,519.43	51
52	15,916,127.38			166,129.78	-	15,749,997.60			15,749,997.60	52
53	3,256,102.04			20,628.72	-	3,235,473.32			3,235,473.32	53
304,614,910.82 - - 2,139,910.82 - 302,475,000.00 302,475,000.00										

APPORTIONMENT OF TAXES

Section 12B			Section 12C Local Taxes To Be Raised For						Section 12D			
12B (a) County Library Tax	12B (b) County Health Tax R.S.26:3A2-19	12B (c) County Open Space Tax	12C I District School Purposes			12C II			Total Tax Levy On Which Tax Rate is Computed (12A+B(a)+B(b)+B(c)+C(a)+C(b)+C(c)+CII(a)+CII(b)+CII(c))			
			12CI (a)	12CI (b)	12CI (c)	12CII (a)	12CII (b)	12CII (c)				
			District School Adjusted for BPP	Regional, Consolidated And Joint School Adjusted for BPP	As Required By Local Municipal Budget	Local Municipal Budget Adjusted for BPP	Local Municipal Open Space	Local Municipal Library				
1	-	110,442.74	320,794.96	-	R	32,369,385.24	-	9,368,954.86	-	719,969.13	48,425,207.52	1
2	89,988.93	-	89,657.11	37,188.00		-	-	2,218,918.87	-	-	3,982,576.17	2
3	29,999.23	10,287.17	29,912.62	-	R	3,129,057.49	-	1,304,235.00	86,680.31	-	5,105,943.88	3
4	-	69,512.46	202,122.64	6,587,676.50		-	-	13,316,661.53	-	432,942.00	24,094,631.82	4
5	119,781.20	41,067.80	119,424.13	4,555,522.00	R	3,781,338.66	-	4,356,497.53	63,370.00	-	15,096,195.93	5
6	-	52,113.13	151,524.67	3,555,654.00		-	-	3,351,240.00	-	334,364.00	10,058,085.84	6
7	-	86,313.69	250,931.99	7,778,361.50		-	-	6,706,187.77	-	546,000.00	19,695,169.48	7
8	-	58,845.45	171,067.16	5,271,489.00		-	-	6,104,444.45	-	379,753.32	14,936,070.22	8
9	218,226.51	-	217,168.87	12,360,603.00		-	-	6,020,792.12	-	-	22,566,168.04	9
10	470,260.15	-	468,892.71	20,844,176.00	R	11,965,844.39	-	5,949,201.41	368,185.85	-	48,151,461.61	10
11	387,138.15	-	385,148.18	1,967,702.00		-	-	5,008,996.25	-	-	14,408,352.15	11
12	322,231.68	111,366.88	321,031.24	14,546,087.00	R	8,149,972.43	-	14,727,423.00	-	-	43,717,480.11	12
13	35,338.19	12,109.94	35,226.07	1,942,389.77	E	982,630.55	-	1,153,801.98	-	-	4,768,953.55	13
14	228,651.88	-	227,970.12	13,016,615.00	R	4,607,542.76	-	5,305,050.45	-	-	27,316,715.34	14
15	22,853.88	7,835.06	22,788.03	1,481,120.00	R	540,820.88	-	326,519.02	-	-	2,794,844.60	15
16	-	-	171,378.38	8,984,010.00	R	3,634,287.12	-	8,681,516.65	-	379,012.00	24,805,449.55	16
17	933,041.52	-	930,240.97	60,085,654.00	R	25,111,866.09	-	17,947,679.69	1,834,451.16	-	122,883,942.24	17
18	369,758.70	126,774.08	368,640.83	33,815,675.00		-	-	13,650,000.00	236,132.11	-	54,923,819.44	18
19	103,938.50	-	103,628.10	3,067,704.00	R	4,113,842.34	-	6,221,154.53	30,352.87	-	15,427,467.54	19
20	635,751.82	218,376.90	633,822.16	50,821,609.00		-	-	13,149,388.64	958,968.88	-	77,347,490.47	20
21	976,698.35	334,637.11	972,771.23	70,786,845.00	R	26,304,929.50	-	24,888,500.00	1,097,961.04	-	142,151,053.01	21
22	41,325.57	-	41,205.13	416,787.00		-	-	1,803,058.65	-	-	3,012,855.97	22
23	96,188.75	-	95,896.38	4,852,383.50		-	-	10,389,862.13	-	-	17,088,038.14	23
24	-	36,299.76	104,294.62	8,552,160.00		-	-	5,416,426.78	186,889.00	233,813.00	16,330,436.52	24
25	245,586.54	-	244,871.17	11,707,051.00	R	6,690,460.87	-	6,488,289.19	125,291.40	-	29,723,724.52	25
26	27,538.26	-	27,458.06	-	J	2,187,545.78	-	627,732.93	7,859.00	-	3,351,574.83	26
27	-	-	706,299.73	31,878,739.00		-	-	34,282,878.62	-	1,575,139.75	80,627,254.10	27
28	942,825.57	-	940,091.08	52,421,077.05	E	24,143,966.40	-	19,463,480.38	1,149,264.28	-	115,269,899.81	28
29	310,123.13	106,321.03	309,097.20	13,719,834.00		-	-	5,830,749.45	80,337.59	-	25,687,791.06	29
30	1,099,582.09	377,067.31	1,096,307.68	65,991,241.00	R	27,828,358.07	-	23,296,587.00	689,282.00	-	139,283,092.64	30
31	-	50,752.14	147,400.06	-	R	15,277,592.79	-	7,412,183.68	-	335,420.00	25,769,519.42	31
32	-	-	1,607,853.55	129,109,175.00		-	-	43,970,045.83	1,971,605.00	3,610,383.67	208,040,056.03	32
33	291,166.41	99,827.27	290,319.92	29,755,092.00		-	-	2,590,456.72	939,657.48	-	38,972,278.42	33
34	201,881.20	-	201,297.24	4,317,142.00	R	3,892,650.30	-	4,134,556.00	-	-	16,218,382.93	34
35	-	190,864.17	555,073.56	34,531,450.00		-	-	23,509,081.86	-	1,218,713.13	69,576,959.86	35
36	80,946.27	27,751.86	80,711.85	5,732,046.00		-	-	4,581,413.40	-	-	11,894,508.43	36
37	723,765.59	-	721,380.69	-	J	57,134,743.22	-	19,565,468.00	-	-	90,590,418.40	37
38	181,731.04	62,301.12	181,196.48	7,988,802.86	E	4,426,020.25	-	5,334,980.00	210,038.46	-	21,509,384.49	38
39	-	-	321,999.27	13,198,883.00	R	8,651,711.78	-	11,036,632.73	-	711,866.48	39,475,346.48	39
40	13,501.25	4,628.77	13,462.36	1,502,653.00		-	-	631,941.00	-	-	2,398,302.75	40
41	516,933.00	-	515,128.03	14,176,977.00	R	11,491,076.24	-	10,110,939.04	-	-	45,697,862.84	41
42	116,274.60	-	115,936.70	980,883.14	E	2,130,593.69	-	3,968,931.61	-	-	9,311,615.13	42
43	297,618.36	-	296,730.31	4,012,243.00		-	-	5,198,540.00	-	-	14,921,710.76	43
44	159,269.37	-	158,659.32	7,380,817.00	R	4,376,886.35	-	6,393,226.78	79,026.83	-	21,285,397.07	44
45	8,082.52	2,773.75	8,059.22	442,735.62	E	266,805.36	-	754,551.43	-	-	1,621,964.20	45
46	57,860.48	19,838.95	57,693.14	2,962,779.00		-	-	2,222,409.00	-	-	6,315,394.08	46
47	-	-	513,848.71	6,036,334.50		-	-	5,810,224.40	-	1,135,917.12	22,358,230.30	47
48	167,845.02	-	167,259.95	7,361,774.00		-	-	3,887,441.87	115,945.49	-	14,585,975.58	48
49	438,241.57	-	436,750.43	20,392,444.01	E	11,290,470.21	-	12,162,917.31	620,698.36	-	52,876,670.87	49
50	93,019.23	31,891.46	92,747.31	6,498,711.00		-	-	6,438,964.70	-	-	14,754,540.50	50
51	190,465.16	-	189,905.18	-	R	19,400,865.51	-	2,169,054.33	705,286.64	-	25,930,096.25	51
52	916,350.75	-	912,861.42	60,196,729.00		-	-	25,118,751.23	-	-	102,894,690.00	52
53	188,219.58	-	187,574.65	9,601,437.00	R	5,226,866.96	-	7,086,747.66	-	-	25,526,319.17	53
12,350,000.00			2,250,000.00	17,533,512.57		877,224,461.45	329,108,131.23	-	491,445,687.46	11,557,283.75	11,613,293.60	2,055,557,370.06

"E" Denotes Regional Elementary School

"R" Denotes Regional School

"J" Denotes Joint School

REAL PROPERTY EXEMPT FROM TAXATION

	13 (a)	13 (b)	13 (c)	13 (d)	13 (e)	13 (f)	13 (g)	
	Public School Property	Other School Property	Public Property	Church and Charitable Property	Cemeteries and Graveyards	Other Exemptions Not Included in Foregoing Classifications	Total Amount of Real Property Exempt From Taxation (a+b+c+d+e+f)	
	(Property Class 15A)	(Property Class 15B)	(Property Class 15C)	(Property Class 15D)	(Property Class 15E)	(Property Class 15F)		
1	69,383,000	-	38,222,600	31,055,000	1,300,500	34,213,800	174,174,900	1
2	-	-	25,284,900	2,078,900	-	1,045,500	28,409,300	2
3	26,448,200	-	3,738,800	7,832,100	1,106,000	1,264,100	40,389,200	3
4	32,161,600	3,200,600	65,017,500	21,029,000	-	53,969,200	175,377,900	4
5	4,094,400	-	39,988,000	13,638,500	-	8,712,400	66,433,300	5
6	3,622,200	-	19,058,000	7,576,700	-	5,782,800	36,039,700	6
7	5,735,300	-	90,033,600	17,412,900	-	2,431,200	115,613,000	7
8	4,213,500	-	30,498,600	16,487,300	-	3,711,800	54,911,200	8
9	9,946,400	-	22,850,300	1,507,100	4,090,500	5,079,900	43,474,200	9
10	70,481,000	-	101,854,100	10,853,000	1,639,000	155,272,700	340,099,800	10
11	12,250,300	-	126,169,800	22,975,300	-	2,918,000	164,313,400	11
12	18,513,500	6,726,100	63,169,600	18,625,000	2,249,100	300,036,300	409,319,600	12
13	6,055,000	-	8,400,500	6,275,000	145,200	1,609,700	22,485,400	13
14	7,813,100	1,077,600	30,081,900	9,876,400	-	2,500,400	51,349,400	14
15	3,374,400	-	2,759,500	4,041,300	-	269,500	10,444,700	15
16	42,708,900	6,001,200	92,788,000	33,156,000	974,700	31,170,700	206,799,500	16
17	116,242,800	12,101,500	416,550,000	23,343,800	16,060,400	139,647,900	723,946,400	17
18	60,074,000	8,416,600	54,312,300	7,155,200	5,450,400	88,579,600	223,988,100	18
19	20,019,900	-	11,588,900	5,933,300	69,600	23,933,900	61,545,600	19
20	53,944,200	18,888,900	193,595,100	16,914,200	7,952,000	97,667,800	388,962,200	20
21	112,089,700	6,371,600	239,845,300	37,895,800	866,300	86,000,000	483,068,700	21
22	-	4,200	3,069,400	-	-	1,365,500	4,439,100	22
23	16,269,600	-	13,421,600	10,398,800	464,100	35,125,400	75,679,500	23
24	22,307,000	3,935,500	21,063,300	51,828,300	7,779,000	33,000,500	139,913,600	24
25	37,546,800	-	17,481,500	5,628,600	2,077,500	4,622,100	67,356,500	25
26	-	-	1,677,800	-	-	-	1,677,800	26
27	129,175,100	11,292,800	208,587,300	117,094,000	-	276,847,600	742,996,800	27
28	104,426,600	-	40,144,400	20,813,900	3,416,600	102,837,600	271,639,100	28
29	27,421,700	4,823,100	59,850,000	14,750,700	3,630,900	21,513,000	131,989,400	29
30	96,355,200	7,339,100	111,594,300	48,950,600	13,356,700	25,294,200	302,890,100	30
31	4,814,100	-	32,148,700	17,958,400	3,011,900	15,774,400	73,707,500	31
32	276,921,200	45,377,000	588,318,900	116,687,500	39,033,300	31,060,200	1,097,398,100	32
33	43,852,300	-	64,199,537	6,781,400	1,347,200	7,489,300	123,669,737	33
34	6,081,400	-	23,133,900	3,122,200	-	18,919,700	51,257,200	34
35	50,201,200	9,787,800	75,296,100	45,077,600	5,989,000	172,719,500	359,071,200	35
36	3,944,800	-	10,940,000	1,398,300	20,900	3,813,200	20,117,200	36
37	71,779,000	20,912,000	105,144,300	70,228,300	574,900	12,382,800	281,021,300	37
38	11,521,600	-	105,965,900	1,237,200	9,410,200	254,082,800	382,217,700	38
39	35,976,300	-	70,988,400	185,676,800	-	81,479,800	374,121,300	39
40	1,585,200	-	17,958,100	661,300	210,500	-	20,415,100	40
41	37,831,300	24,424,300	41,168,900	9,421,700	412,500	4,273,800	117,532,500	41
42	-	-	22,717,400	2,758,600	-	1,476,500	26,952,500	42
43	8,866,300	-	283,835,200	10,459,300	-	-	303,160,800	43
44	5,310,200	-	12,913,700	10,439,500	-	12,978,500	41,641,900	44
45	-	-	1,896,700	-	-	-	1,896,700	45
46	-	2,129,800	3,623,300	2,328,300	-	917,900	8,999,300	46
47	23,052,200	26,190,600	248,055,700	13,356,400	-	6,661,900	317,316,800	47
48	8,618,600	-	19,003,600	2,952,100	1,168,600	2,279,900	34,022,800	48
49	62,245,400	37,367,700	591,160,000	29,231,900	7,634,600	53,398,300	781,037,900	49
50	7,672,200	-	37,993,400	4,267,900	-	3,021,700	52,955,200	50
51	37,622,900	-	136,442,600	4,814,400	1,078,600	2,981,000	182,939,500	51
52	61,408,800	11,044,800	222,420,300	21,897,500	9,187,400	53,872,200	379,831,000	52
53	28,219,300	113,505,300	25,052,200	18,943,400	10,734,600	24,287,100	220,741,900	53
	1,900,197,700	380,918,100	4,893,073,737	1,164,826,700	162,442,700	2,310,293,600	10,811,752,537	

14				15		MONMOUTH COUNTY BOARD OF TAXATION 2012 ABSTRACT OF RATABLES Taxing District	
AMOUNT OF MISCELLANEOUS REVENUES FOR THE SUPPORT OF THE LOCAL MUNICIPAL BUDGET				DEDUCTIONS ALLOWED (C. 73, L. 1976)			
14 (a)	14 (b)	14 (c)	14 (d)	15 (a)	15 (b)		
Surplus Revenues Apportioned	Receipts From Revenues Anticipated	Receipts From Delinquent Tax and Liens	Total of Miscellaneous Revenues (14a+14b+14c)	Full Estimated Amount of Senior Citizen, Totally Disabled and Surviving Spouse Deductions Allowed (C. 129, L. 1976)	Veterans Deductions		
1	-	4,826,640.05	629,900.00	5,456,540.05	44,750	134,750	01 ABERDEEN
2	330,000.00	1,950,432.62	38,700.00	2,319,132.62	500	3,750	02 ALLENHURST
3	190,000.00	624,765.00	75,000.00	889,765.00	3,250	12,000	03 ALLENTOWN
4	690,000.00	25,442,831.60	50,000.00	26,182,831.60	12,250	18,000	04 ASBURY PARK
5	890,000.00	2,174,162.16	290,000.00	3,354,162.16	7,750	40,500	05 ATLANTIC HIGHLANDS
6	461,000.00	955,486.27	120,000.00	1,536,486.27	1,250	22,250	06 AVON-BY-THE-SEA
7	1,300,000.00	4,659,800.91	540,000.00	6,499,800.91	12,500	42,000	07 BELMAR
8	421,312.00	1,202,697.54	180,000.00	1,804,009.54	8,500	34,000	08 BRADLEY BEACH
9	510,000.00	1,243,335.05	368,000.00	2,121,335.05	4,750	49,250	09 BRIELLE
10	1,086,000.00	2,638,972.11	325,000.00	4,049,972.11	4,000	66,500	10 COLTS NECK
11	550,000.00	3,205,616.31	375,000.00	4,130,616.31	1,250	9,500	11 DEAL
12	3,225,000.00	4,010,771.00	640,000.00	7,875,771.00	12,500	87,500	12 EATONTOWN
13	265,000.00	535,026.09	-	800,026.09	1,500	6,000	13 ENGLISHTOWN
14	1,360,000.00	1,298,726.75	200,000.00	2,858,726.75	3,500	40,250	14 FAIR HAVEN
15	203,609.80	207,758.00	58,000.00	469,367.80	1,250	10,750	15 FARMINGDALE
16	1,151,000.00	3,844,790.85	530,000.00	5,525,790.85	19,500	62,250	16 FREEHOLD BORO
17	4,955,554.00	13,298,878.64	1,250,000.00	19,504,432.64	55,750	218,500	17 FREEHOLD TWP
18	1,986,387.19	3,909,565.89	500,000.00	6,395,953.08	54,500	203,500	18 HAZLET
19	651,000.00	981,569.82	435,000.00	2,067,569.82	15,750	34,750	19 HIGHLANDS
20	1,687,000.00	5,602,611.36	660,000.00	7,949,611.36	10,500	90,750	20 HOLMDEL
21	1,565,000.00	14,516,043.09	3,332,500.00	19,413,543.09	83,750	322,250	21 HOWELL
22	249,081.00	270,967.35	13,864.00	533,912.35	250	13,250	22 INTERLAKEN
23	375,000.00	3,443,631.00	580,000.00	4,398,631.00	24,750	57,250	23 KEANSBURG
24	53,000.00	2,072,457.75	677,000.00	2,802,457.75	13,750	39,500	24 KEYPORT
25	2,321,125.00	817,125.32	225,613.84	3,363,864.16	1,500	60,500	25 LITTLE SILVER
26	250,949.07	232,825.07	32,000.00	515,774.14	-	2,500	26 LOCH ARBOUR
27	2,240,000.00	10,771,981.63	1,530,000.00	14,541,981.63	35,250	130,250	27 LONG BRANCH
28	3,500,000.00	6,714,644.98	1,000,000.00	11,214,644.98	54,500	223,750	28 MANALAPAN
29	1,000,000.00	1,626,739.86	275,000.00	2,901,739.86	6,250	68,750	29 MANASQUAN
30	3,475,260.00	5,085,950.32	740,000.00	9,301,210.32	35,500	210,250	30 MARLBORO
31	-	2,877,666.67	9,000.00	2,886,666.67	11,000	54,750	31 MATAWAN
32	1,490,575.00	14,480,938.55	77,700.00	16,049,213.55	75,500	619,250	32 MIDDLETOWN
33	1,024,000.00	1,706,914.54	608,675.27	3,339,589.81	6,000	54,250	33 MILLSTONE
34	1,180,500.00	1,342,114.00	220,000.00	2,742,614.00	3,500	34,000	34 MONMOUTH BEACH
35	3,516,000.00	8,945,539.61	1,389,096.15	13,850,635.76	73,000	240,000	35 NEPTUNE TWP
36	450,000.00	1,223,857.51	195,000.00	1,868,857.51	12,250	50,500	36 NEPTUNE CITY
37	6,840,000.00	5,135,777.67	800,000.00	12,775,777.67	22,250	220,750	37 OCEAN TWP
38	495,000.00	969,526.00	174,658.00	1,639,184.00	5,250	65,500	38 OCEANPORT
39	500,000.00	7,323,744.44	1,050,000.00	8,873,744.44	17,750	56,500	39 RED BANK
40	174,742.00	94,244.36	60,000.00	328,986.36	750	5,500	40 ROOSEVELT
41	1,597,600.00	2,782,834.02	439,000.00	4,819,434.02	4,250	42,750	41 RUMSON
42	480,000.00	623,493.79	247,558.55	1,351,052.34	1,250	13,250	42 SEA BRIGHT
43	450,000.00	467,765.82	125,000.00	1,042,765.82	1,000	26,000	43 SEA GIRT
44	1,220,000.00	1,090,111.73	225,000.00	2,535,111.73	1,000	36,500	44 SHREWSBURY BORO
45	65,000.00	97,591.68	200.00	162,791.68	3,750	4,000	45 SHREWSBURY TWP
46	300,000.00	774,015.72	95,000.00	1,169,015.72	2,750	12,250	46 LAKE COMO
47	1,925,000.00	1,013,151.86	175,000.00	3,113,151.86	750	40,250	47 SPRING LAKE
48	445,150.00	1,089,665.27	200,000.00	1,734,815.27	6,500	68,000	48 SPRING LAKE HGTS
49	3,950,000.00	6,315,017.27	450,000.00	10,715,017.27	29,000	107,250	49 TINTON FALLS
50	231,000.00	1,888,258.11	128,369.00	2,247,627.11	15,750	48,000	50 UNION BEACH
51	1,225,000.00	1,319,945.67	330,000.00	2,874,945.67	4,750	55,500	51 UPPER FREEHOLD
52	2,600,000.00	6,160,031.47	950,000.00	9,710,031.47	27,250	243,750	52 WALL TWP
53	950,000.00	1,767,840.82	381,961.12	3,099,801.94	5,500	66,250	53 WEST LONG BRANCH
	68,051,845	197,656,851	24,001,796	289,710,492	861,750	4,479,750	

* Denotes Fiscal Year Budget

*T Denotes Transitional Budget from Fiscal to Calendar

ADDENDUM TO 2012 ABSTRACT OF RATABLES FOR MONMOUTH COUNTY

TOTAL TAXABLE VALUE OF PARTIAL EXEMPTIONS AND ABATEMENTS (COL. 3)

Taxing District	1	2	3	4	5	6	7	8	
	AIR / WATER POLLUTION CONTROL R.S. 54:4-3.56	AUTOMATIC FIRE SUPPRESSION SYSTEMS R.S. 54:4-3.13	FALLOUT SHELTER R.S. 54:4-3.48	WATER/ SEWAGE FACILITY R.S. 54:4-3.59	URBAN ENTERPRISE ZONE R.S. 54:4-3.139	CHAPTER 104 P.L. 1977 (Residential and Industrial) Only to be used until year 2000 (Repealed) R.S. 54:4-3.72	CHAPTER 233 P.L. 1979 (MULTIPLE DWELLING) Only to be used until year 2000 (Repealed) R.S. 54:4-3.121	CHAPTER 12 P.L. 1977 (Residential and Industrial) Only to be used until year 2000 (Repealed) R.S. 54:4-3.95	
01 ABERDEEN	-	-	-	-	-	-	-	-	1
02 ALLENHURST	-	-	-	-	-	-	-	-	2
03 ALLENTOWN	-	-	-	-	-	-	-	-	3
04 ASBURY PARK	-	-	-	-	-	-	-	-	4
05 ATLANTIC HIGHLANDS	-	-	-	-	-	-	-	-	5
06 AVON-BY-THE-SEA	-	-	-	-	-	-	-	-	6
07 BELMAR	-	-	-	-	-	-	-	-	7
08 BRADLEY BEACH	-	-	-	-	-	-	-	-	8
09 BRIELLE	-	-	-	-	-	-	-	-	9
10 COLTS NECK	-	-	-	-	-	-	-	-	10
11 DEAL	-	-	-	-	-	-	-	-	11
12 EATONTOWN	-	-	-	-	-	-	-	-	12
13 ENGLISHTOWN	-	-	-	-	-	-	-	-	13
14 FAIR HAVEN	-	-	-	-	-	-	-	-	14
15 FARMINGDALE	-	-	-	-	-	-	-	-	15
16 FREEHOLD BORO	-	-	-	-	-	-	-	-	16
17 FREEHOLD TWP	-	-	-	-	-	-	-	-	17
18 HAZLET	-	-	-	-	-	-	-	-	18
19 HIGHLANDS	-	-	-	-	-	-	-	-	19
20 HOLMDEL	-	-	-	-	-	-	-	-	20
21 HOWELL	-	-	-	-	-	-	-	-	21
22 INTERLAKEN	-	-	-	-	-	-	-	-	22
23 KEANSBURG	-	-	-	-	-	-	-	-	23
24 KEYPORT	-	-	-	-	-	-	-	-	24
25 LITTLE SILVER	-	-	-	-	-	-	-	-	25
26 LOCH ARBOUR	-	-	-	-	-	-	-	-	26
27 LONG BRANCH	-	-	-	-	-	-	-	-	27
28 MANALAPAN	-	-	-	-	-	-	-	-	28
29 MANASQUAN	-	-	-	-	-	-	-	-	29
30 MARLBORO	-	-	-	-	-	-	-	-	30
31 MATAWAN	-	-	-	-	-	-	-	-	31
32 MIDDLETOWN	-	1,820,200	-	2,102,400	-	-	-	-	32
33 MILLSTONE	-	-	-	-	-	-	-	-	33
34 MONMOUTH BEACH	-	-	-	-	-	-	-	-	34
35 NEPTUNE TWP	-	-	-	-	-	-	-	-	35
36 NEPTUNE CITY	-	-	-	-	-	-	-	-	36
37 OCEAN TWP	-	-	-	-	-	-	-	-	37
38 OCEANPORT	-	-	-	-	-	-	-	-	38
39 RED BANK	-	-	-	-	-	-	-	-	39
40 ROOSEVELT	-	-	-	-	-	-	-	-	40
41 RUMSON	-	-	-	-	-	-	-	-	41
42 SEA BRIGHT	-	-	-	-	-	-	-	-	42
43 SEA GIRT	-	-	-	-	-	-	-	-	43
44 SHREWSBURY BORO	-	-	-	-	-	-	-	-	44
45 SHREWSBURY TWP	-	-	-	-	-	-	-	-	45
46 LAKE COMO	-	-	-	-	-	-	-	-	46
47 SPRING LAKE	-	-	-	-	-	-	-	-	47
48 SPRING LAKE HGTS	-	-	-	-	-	-	-	-	48
49 TINTON FALLS	-	-	-	-	-	-	-	-	49
50 UNION BEACH	-	-	-	-	-	-	-	-	50
51 UPPER FREEHOLD	-	-	-	-	-	-	-	-	51
52 WALL TWP	-	-	-	-	-	-	-	-	52
53 WEST LONG BRANCH	-	-	-	-	-	-	-	-	53
	-	1,820,200	-	2,102,400	-	-	-	-	

ADDENDUM TO 2012 ABSTRACT OF RATABLES FOR MONMOUTH COUNTY

TOTAL TAXABLE VALUE OF PARTIAL EXEMPTIONS AND ABATEMENTS (COL. 3)

	9	10	11	12	13	14	15	16	
	DWELLING ABATEMENT Chapter 441 P.L. 1991 R.S.40A:21-5	DWELLING EXEMPTION Chapter 441 P.L. 1991 R.S.40A:21-5	NEW DWELL /CONVERSION ABATEMENT Chapter 441 P.L. 1991 R.S.40A:21-5	NEW DWELL /CONVERSION EXEMPTION Chapter 441 P.L. 1991 R.S.40A:21-5	MULTI DWELL /CONVERSION ABATEMENT Chapter 441 P.L. 1991 R.S.40A:21-6	MULTI DWELL /CONVERSION EXEMPTION Chapter 441 P.L. 1991 R.S.40A:21-6	COMMERCIAL /INDUSTRIAL EXEMPTION Chapter 441 P.L. 1991 R.S.40A:21-7	TOTAL ASSESSED VALUE AS REFLECTED IN COLUMN 3 OF THE ABSTRACT OF RATABLES	Taxing District
1	-	-	-	-	-	-	-	-	01 ABERDEEN
2	-	-	-	-	-	-	-	-	02 ALLENHURST
3	-	-	-	-	-	-	-	-	03 ALLENTOWN
4	-	85,000	-	3,580,500	-	-	781,700	4,447,200	04 ASBURY PARK
5	855,000	-	-	475,000	-	-	24,800	1,354,800	05 ATLANTIC HIGHLANDS
6	-	-	-	-	-	-	-	-	06 AVON-BY-THE-SEA
7	-	-	-	-	-	-	-	-	07 BELMAR
8	-	-	-	-	-	-	-	-	08 BRADLEY BEACH
9	-	-	-	-	-	-	-	-	09 BRIELLE
10	-	-	-	-	-	-	-	-	10 COLTS NECK
11	-	-	-	-	-	-	-	-	11 DEAL
12	-	1,096,700	-	-	-	-	-	1,096,700	12 EATONTOWN
13	-	-	-	-	-	-	-	-	13 ENGLISHTOWN
14	-	-	-	-	-	-	-	-	14 FAIR HAVEN
15	-	-	-	-	-	-	-	-	15 FARMINGDALE
16	1,016,600	-	-	-	-	-	2,391,400	3,408,000	16 FREEHOLD BORO
17	-	-	-	-	-	-	-	-	17 FREEHOLD TWP
18	-	-	-	-	-	-	-	-	18 HAZLET
19	-	90,000	-	-	-	-	-	90,000	19 HIGHLANDS
20	-	-	-	-	-	-	-	-	20 HOLMDEL
21	-	-	-	-	-	-	-	-	21 HOWELL
22	-	-	-	-	-	-	-	-	22 INTERLAKEN
23	50,000	66,800	-	-	-	-	562,200	679,000	23 KEANSBURG
24	-	229,100	-	-	-	-	-	229,100	24 KEYPORT
25	-	-	-	-	-	-	-	-	25 LITTLE SILVER
26	-	-	-	-	-	-	-	-	26 LOCH ARBOUR
27	-	-	-	-	-	-	11,558,500	11,558,500	27 LONG BRANCH
28	-	-	-	-	-	-	-	-	28 MANALAPAN
29	-	-	-	-	-	-	-	-	29 MANASQUAN
30	-	-	-	-	-	-	-	-	30 MARLBORO
31	-	202,300	-	-	-	-	-	202,300	31 MATAWAN
32	-	3,810,700	-	-	-	-	-	7,733,300	32 MIDDLETOWN
33	-	-	-	-	-	-	-	-	33 MILLSTONE
34	-	-	-	-	-	-	-	-	34 MONMOUTH BEACH
35	-	-	-	-	-	-	2,062,200	2,062,200	35 NEPTUNE TWP
36	-	-	-	-	-	-	-	-	36 NEPTUNE CITY
37	-	-	-	-	-	-	-	-	37 OCEAN TWP
38	-	-	-	-	-	-	-	-	38 OCEANPORT
39	107,500	-	-	-	-	-	-	107,500	39 RED BANK
40	-	-	-	-	-	-	-	-	40 ROOSEVELT
41	-	-	-	-	-	-	-	-	41 RUMSON
42	-	-	-	-	-	-	-	-	42 SEA BRIGHT
43	-	-	-	-	-	-	-	-	43 SEA GIRT
44	-	-	-	-	-	-	-	-	44 SHREWSBURY BORO
45	-	-	-	-	-	-	-	-	45 SHREWSBURY TWP
46	-	-	-	-	-	-	-	-	46 LAKE COMO
47	-	-	-	-	-	-	-	-	47 SPRING LAKE
48	-	-	-	-	-	-	-	-	48 SPRING LAKE HGTS
49	-	-	-	-	-	-	-	-	49 TINTON FALLS
50	-	181,600	-	-	-	-	-	181,600	50 UNION BEACH
51	-	-	-	-	-	-	-	-	51 UPPER FREEHOLD
52	-	-	-	-	-	-	1,125,300	1,125,300	52 WALL TWP
53	-	-	-	-	-	-	-	-	53 WEST LONG BRANCH
	2,029,100	5,762,200	-	4,055,500	-	-	18,506,100	34,275,500	

Total must match Col 3 of Abstract

ADDENDUM TO 2012 ABSTRACT OF RATABLES FOR MONMOUTH COUNTY


EQUALIZED VALUE BASED ON IN LIEU OF TAXES COL.10(A) AND 10 (B)

Taxing District	1	2	3	4	5		
	C. 12 PL 1977 IN LIEU OF TAX	NJ HOUSING FINANCE AGENCY	URBAN RENEWAL	C. 441 PL 1991 SHORT TERM IN LIEU OF TAX AGREEMENTS	TOTAL VALUE (Col. 1 + 2 + 3 + 4)		
01 ABERDEEN	-	-	-	-	-		
02 ALLENHURST	-	-	-	-	-		
03 ALLENTOWN	-	-	-	-	-		
04 ASBURY PARK	-	-	-	1,016,943	1,016,943		
05 ATLANTIC HIGHLANDS	-	-	-	-	-		
06 AVON-BY-THE-SEA	-	-	-	-	-		
07 BELMAR	-	-	-	-	-		
08 BRADLEY BEACH	-	-	-	-	-		
09 BRIELLE	-	-	-	-	-		
10 COLTS NECK	-	-	-	-	-		
11 DEAL	-	-	-	-	-		
12 EATONTOWN	-	-	-	-	-		
13 ENGLISHTOWN	-	-	-	-	-		
14 FAIR HAVEN	-	-	-	-	-		
15 FARMINGDALE	-	-	-	-	-		
16 FREEHOLD BORO	-	-	-	-	-		
17 FREEHOLD TWP	-	-	-	-	-		
18 HAZLET	-	-	-	-	-		
19 HIGHLANDS	-	-	-	-	-		
20 HOLMDEL	-	-	-	-	-		
21 HOWELL	-	-	-	-	-		
22 INTERLAKEN	-	-	-	-	-		
23 KEANSBURG	-	-	-	-	-		
24 KEYPORT	-	-	-	-	-		
25 LITTLE SILVER	-	-	-	-	-		
26 LOCH ARBOUR	-	-	-	-	-		
27 LONG BRANCH	-	-	-	5,731,043	5,731,043		
28 MANALAPAN	-	-	-	-	-		
29 MANASQUAN	-	-	-	-	-		
30 MARLBORO	-	-	-	-	-		
31 MATAWAN	-	-	-	-	-		
32 MIDDLETOWN	-	-	-	-	-		
33 MILLSTONE	-	-	-	-	-		
34 MONMOUTH BEACH	-	-	-	-	-		
35 NEPTUNE TWP	-	-	-	626,657	626,657		
36 NEPTUNE CITY	-	-	-	-	-		
37 OCEAN TWP	-	-	-	-	-		
38 OCEANPORT	-	-	-	-	-		
39 RED BANK	-	-	-	-	-		
40 ROOSEVELT	-	-	-	-	-		
41 RUMSON	-	-	-	-	-		
42 SEA BRIGHT	-	-	-	-	-		
43 SEA GIRT	-	-	-	-	-		
44 SHREWSBURY BORO	-	-	-	-	-		
45 SHREWSBURY TWP	-	-	-	-	-		
46 LAKE COMO	-	-	-	-	-		
47 SPRING LAKE	-	-	-	-	-		
48 SPRING LAKE HGTS	-	-	-	-	-		
49 TINTON FALLS	-	-	-	-	-		
50 UNION BEACH	-	-	-	-	-		
51 UPPER FREEHOLD	-	-	-	-	-		
52 WALL TWP	-	-	-	-	-		
53 WEST LONG BRANCH	-	-	-	-	-		
\$	-	\$	-	\$	-	\$ 7,374,643	\$ 7,374,643

Total Must match Col 5 of Equalization Table

STATE CERTIFICATION OF MUNICIPAL BUDGET 2012 - DCA

STATE AID - BUSINESS PERSONAL PROPERTY TAX (BPP) DEPRECIATION ADJUSTMENT

	School Tax Required by School Budget (Type 1 District)	District School Required by Municipal Budget	Local Municipal Purposes	Extra- Ordinary Aid & State Aid	Bus. Pers. Prop. Tax Depreciation Adjustment Due Municipality	PFRS Savings Police & Firemans Retirement Due Municipality	Adjusted Local Municipal Purposes Total Levy	Bus. Pers. Prop. Tax Due Local School	Bus. Pers. Prop. Tax Due Regional School	Open Space Rec., Farm. Historic Preservation	Local Municipal Library
				Applied to (Col. 12CIIA)				Applied to (Col. 12CIA)	Applied to (Col. 12CIB)		
01 ABERDEEN	-	-	9,368,954.86	-	-	-	9,368,954.86	-	-	-	719,969.13
02 ALLENHURST	-	-	2,218,918.87	-	-	-	2,218,918.87	-	-	-	-
03 ALLENTOWN	-	-	1,304,235.00	-	-	-	1,304,235.00	-	-	86,680.31	-
04 ASBURY PARK	-	-	13,316,661.53	-	-	-	13,316,661.53	61,475	-	-	432,942.00
05 ATLANTIC HIGHLANDS	-	-	4,356,497.53	-	-	-	4,356,497.53	-	-	63,370.00	-
06 AVON-BY-THE-SEA	-	-	3,351,240.00	-	-	-	3,351,240.00	-	-	-	334,364.00
07 BELMAR	-	-	6,706,187.77	-	-	-	6,706,187.77	-	-	-	546,000.00
08 BRADLEY BEACH	-	-	6,104,444.45	-	-	-	6,104,444.45	-	-	-	379,753.32
09 BRIELLE	-	-	6,020,792.12	-	-	-	6,020,792.12	-	-	-	-
10 COLTS NECK	-	-	5,949,201.41	-	-	-	5,949,201.41	-	-	368,185.85	-
11 DEAL	-	-	5,008,996.25	-	-	-	5,008,996.25	-	-	-	-
12 EATONTOWN	-	-	14,727,423.00	-	-	-	14,727,423.00	-	-	-	-
13 ENGLISHTOWN	-	-	1,153,801.98	-	-	-	1,153,801.98	9,796	3,404.00	-	-
14 FAIR HAVEN	-	-	5,305,050.45	-	-	-	5,305,050.45	-	-	-	-
15 FARMINGDALE	-	-	326,519.02	-	-	-	326,519.02	14,713	5,723.00	-	-
16 FREEHOLD BORO	-	-	8,681,516.65	-	-	-	8,681,516.65	70,998	33,132.00	-	379,012.00
17 FREEHOLD TWP	-	-	17,947,679.69	-	-	-	17,947,679.69	673,934	278,044.00	1,834,451.16	-
18 HAZLET	-	-	13,650,000.00	-	-	-	13,650,000.00	-	-	236,132.11	-
19 HIGHLANDS	-	-	6,221,154.53	-	-	-	6,221,154.53	-	-	30,352.87	-
20 HOLMDEL	-	-	13,149,388.64	-	-	-	13,149,388.64	-	-	958,968.88	-
21 HOWELL	-	-	24,888,500.00	-	-	-	24,888,500.00	-	-	1,097,961.04	-
22 INTERLAKEN	-	-	1,803,058.65	-	-	-	1,803,058.65	-	-	-	-
23 KEANSBURG	-	-	10,389,862.13	-	-	-	10,389,862.13	-	-	-	-
24 KEYPORT	-	-	5,416,426.78	-	-	-	5,416,426.78	44,306	-	186,889.00	233,813.00
25 LITTLE SILVER	-	-	6,488,289.19	-	-	-	6,488,289.19	-	-	125,291.40	-
26 LOCH ARBOUR	-	-	627,732.93	-	-	-	627,732.93	-	-	7,859.00	-
27 LONG BRANCH	-	-	34,282,878.62	-	-	-	34,282,878.62	-	-	-	1,575,139.75
28 MANALAPAN	-	-	19,463,480.38	-	-	-	19,463,480.38	-	-	1,149,264.28	-
29 MANASQUAN	-	-	5,830,749.45	-	-	-	5,830,749.45	-	-	80,337.59	-
30 MARLBORO	-	-	23,296,587.00	-	-	-	23,296,587.00	-	-	689,282.00	-
31 MATAWAN	-	-	7,412,183.68	-	-	-	7,412,183.68	-	-	-	335,420.00
32 MIDDLETOWN	-	-	43,970,045.83	-	-	-	43,970,045.83	-	-	1,971,605.00	3,610,383.67
33 MILLSTONE	-	-	2,590,456.72	-	-	-	2,590,456.72	-	-	939,657.48	-
34 MONMOUTH BEACH	-	-	4,134,556.00	-	-	-	4,134,556.00	-	-	-	-
35 NEPTUNE TWP	-	-	23,509,081.86	-	-	-	23,509,081.86	-	-	-	1,218,713.13
36 NEPTUNE CITY	-	-	4,581,413.40	-	-	-	4,581,413.40	-	-	-	-
37 OCEAN TWP	-	-	19,565,468.00	-	-	-	19,565,468.00	-	-	-	-
38 OCEANPORT	-	-	5,334,980.00	-	-	-	5,334,980.00	-	-	210,038.46	-
39 RED BANK	-	-	11,036,632.73	-	-	-	11,036,632.73	-	-	-	711,866.48
40 ROOSEVELT	-	-	631,941.00	-	-	-	631,941.00	-	-	-	-
41 RUMSON	-	-	10,110,939.04	-	-	-	10,110,939.04	-	-	-	-
42 SEA BRIGHT	-	-	3,968,931.61	-	-	-	3,968,931.61	-	-	-	-
43 SEA GIRT	-	-	5,198,540.00	-	-	-	5,198,540.00	-	-	-	-
44 SHREWSBURY BORO	-	-	6,393,226.78	-	-	-	6,393,226.78	-	-	79,026.83	-
45 SHREWSBURY TWP	-	-	754,551.43	-	-	-	754,551.43	-	-	-	-
46 LAKE COMO	-	-	2,222,409.00	-	-	-	2,222,409.00	-	-	-	-
47 SPRING LAKE	-	-	5,810,224.40	-	-	-	5,810,224.40	-	-	-	1,135,917.12
48 SPRING LAKE HGTS	-	-	3,887,441.87	-	-	-	3,887,441.87	-	-	115,945.49	-
49 TINTON FALLS	-	-	12,162,917.31	-	-	-	12,162,917.31	-	-	620,698.36	-
50 UNION BEACH	-	-	6,438,964.70	-	-	-	6,438,964.70	-	-	-	-
51 UPPER FREEHOLD	-	-	2,169,054.33	-	-	-	2,169,054.33	-	-	705,286.64	-
52 WALL TWP	-	-	25,118,751.23	-	-	-	25,118,751.23	-	-	-	-
53 WEST LONG BRANCH	-	-	7,086,747.66	-	-	-	7,086,747.66	-	-	-	-
	-	-	491,445,687	-	-	-	491,445,687	875,222	320,303	11,557,284	11,613,294

"State Fiscal Year Budgets", Highlands and Union Beach are "transitional year" budgets.

Source: DCA Certification of municipal budgets

2012 ABSTRACT of RATABLES CERTIFICATION

Total County Taxes Apportioned (12 A I)	304,614,910.82
* Adjustments (Net Total 12 A II).....	2,139,910.82
Net County Taxes Apportioned (12 A III)	302,475,000.00

* Individual Prior-year Overpayments Increase the Total Taxes Apportioned and are returned to the municipality as a Credit.
 * Individual Prior-year Underpayments Decrease the Total Taxes Apportioned and are assigned to the municipality as a debit.

Total Amount of Miscellaneous Revenues	141,010,000.00
(Including Surplus Revenues Appropriated for the support of the County Budget)	

Tax Rate per \$100 of Assessed Valuation	
To be applied to Col. 11 for apportionment of County Taxes	0.260599447
To be applied to Col. 11 for apportionment of County Library Taxes	0.015157990
To be applied to Col. 11 for apportionment of County Health Taxes	0.005196770
To be applied to Col. 11 for apportionment of County Open Space Taxes	0.015114335

The County Percentage Level of Taxable Value of Real Property is 100.%

MONMOUTH COUNTY BOARD OF TAXATION

Matthew J. Clark
 COUNTY TAX ADMINISTRATOR

October 10, 2012

DATE



<i>Mark J. Bellano</i>	President
<i>Thomas J. Byrne</i>	Vice President
<i>Algo of Goodby</i>	
<i>Donna M. Kelly</i>	
<i>Ruthen City Belle</i>	
<i>Wayne Donawick</i>	

I, Craig R. Marshall, CFO and Treasurer of the County of Monmouth, do hereby certify that the above is a true copy of the abstract of ratables and exemptions of the County of Monmouth, State of New Jersey, for the year 2012 as filed in my office by the Monmouth County Board of Taxation.

Craig R. Marshall

Craig R. Marshall, CFO, Monmouth County Treasurer

MONMOUTH COUNTY REVALUATION and REASSESSMENT HISTORY

Taxing District	EFFECTIVE TAX YEAR										PENDING	
	Prior Years	2005	2006	2007	2008	2009	2010	2011	2012	2013	2014	
01 ABERDEEN	91, 93					09						
02 ALLENHURST	89, 94, 98, 02			07								
03 ALLENTOWN	87, 99							11				
04 ASBURY PARK	88, 02											14
05 ATLANTIC HIGHLANDS	90, 96, 04											
06 AVON-BY-THE-SEA	89, 93				08							
07 BELMAR	89, 93, 03										13	
08 BRADLEY BEACH	95, 02		06									
09 BRIELLE	90			07								
10 COLTS NECK	88, 95						10					
11 DEAL	89, 02					09			12			
12 EATONTOWN	91		06				10					
13 ENGLISHTOWN	90				08							
14 FAIR HAVEN	93, 96, 03										13	
15 FARMINGDALE	91	05										
16 FREEHOLD BORO	90, 91	05										
17 FREEHOLD TWP	90, 91, 98					09					13	
18 HAZLET	94					09					13	
19 HIGHLANDS	90, 93, 04							11				
20 HOLMDEL	92			07			10					
21 HOWELL	91			07					12			
22 INTERLAKEN	89, 94, 03										13	
23 KEANSBURG	90, 99	05		07			10					
24 KEYPORT	91					09						
25 LITTLE SILVER	95, 03										13	
26 LOCH ARBOUR	87, 98, 02				08			11				
27 LONG BRANCH	89, 91, 03			07			10					
28 MANALAPAN	92			07			10					
29 MANASQUAN	90, 04										13	
30 MARLBORO	92						10					
31 MATAWAN	89, 92				08							
32 MIDDLETOWN	91					09		11				
33 MILLSTONE	93, 02, 10								12			
34 MONMOUTH BEACH	93	05										
35 NEPTUNE TWP	90, 92, 04											
36 NEPTUNE CITY	90, 93, 04											
37 OCEAN TWP	92	05					10					
38 OCEANPORT	90		06				10					
39 RED BANK	89, 92, 01			07								
40 ROOSEVELT	92, 94			07			10					
41 RUMSON	93, 04											14
42 SEA BRIGHT	93, 04											
43 SEA GIRT	89, 91	05										
44 SHREWSBURY BORO	94, 03										13	
45 SHREWSBURY TWP	91				08							
46 LAKE COMO	89, 98		06									14
47 SPRING LAKE	89, 99	05										
48 SPRING LAKE HGTS	85, 93, 02				08							
49 TINTON FALLS	90				08							
50 UNION BEACH	90, 03										13	
51 UPPER FREEHOLD	90		06					11				
52 WALL TWP	89, 90, 02											14
53 WEST LONG BRANCH	90, 93		06								13	

Belmar, Fair Haven, Manasquan, Lake Como, Wall pending appeal to Tax Court
 Union Beach pending approval
 SOURCE: Revaluation\Revaluation Archive

MONMOUTH COUNTY CERTIFIED GENERAL TAX RATES 2012	A	B	C	D	E	F	G	H	I	J	K	L	M
	COUNTY				SCHOOL			MUNICIPAL			GENERAL RATE	LOCAL RATE	COUNTY RATE
	PURPOSES	LIBRARY	HEALTH	OPEN SPACE	LOCAL SCHOOL	REGIONAL SCHOOL	REGIONAL ELEMENTARY	MUNICIPAL BUDGET	OPEN SPACE	MUNICIPAL LIBRARY			
											(A:J)	(E:J)	(A+B+C+D)
01 ABERDEEN	0.267	-	0.005	0.016	-	1.563		0.452	-	0.035	2.338	2.050	0.288
02 ALLENHURST	0.266	0.016	-	0.016	0.006	-		0.381	-	-	0.685	0.387	0.298
03 ALLENTOWN	0.268	0.016	0.005	0.016	-	1.624		0.677	0.045	-	2.651	2.346	0.305
04 ASBURY PARK	0.811	-	0.016	0.047	1.534	-		3.100	-	0.101	5.609	4.735	0.874
05 ATLANTIC HIGHLANDS	0.325	0.019	0.007	0.019	0.719	0.597		0.687	0.010	-	2.383	2.013	0.370
06 AVON-BY-THE-SEA	0.265	-	0.005	0.016	0.361	-		0.340	-	0.034	1.021	0.735	0.286
07 BELMAR	0.419	-	0.008	0.025	0.754	-		0.650	-	0.053	1.909	1.457	0.452
08 BRADLEY BEACH	0.260	-	0.005	0.015	0.465	-		0.539	-	0.034	1.318	1.038	0.280
09 BRIELLE	0.229	0.013	-	0.013	0.755	-		0.368	-	-	1.378	1.123	0.255
10 COLTS NECK	0.264	0.015	-	0.015	0.680	0.390		0.194	0.012	-	1.570	1.276	0.294
11 DEAL	0.321	0.019	-	0.019	0.095	-		0.242	-	-	0.696	0.337	0.359
12 EATONTOWN	0.266	0.016	0.005	0.015	0.697	0.391		0.706	-	-	2.096	1.794	0.302
13 ENGLISHTOWN	0.243	0.014	0.005	0.014	-	0.393	0.778	0.462	-	-	1.909	1.633	0.276
14 FAIR HAVEN	0.338	0.020	-	0.020	1.120	0.396		0.456	-	-	2.350	1.972	0.378
15 FARMINGDALE	0.255	0.015	0.005	0.015	0.960	0.350		0.211	-	-	1.811	1.521	0.290
16 FREEHOLD BORO	0.277	-	-	0.016	0.842	0.341		0.814	-	0.036	2.326	2.033	0.293
17 FREEHOLD TWP	0.262	0.015	-	0.015	0.983	0.411		0.294	0.030	-	2.010	1.718	0.292
18 HAZLET	0.269	0.016	0.005	0.016	1.432	-		0.578	0.010	-	2.326	2.020	0.306
19 HIGHLANDS	0.295	0.017	-	0.017	0.506	0.679		1.026	0.005	-	2.545	2.216	0.329
20 HOLMDEL	0.285	0.016	0.006	0.017	1.325	-		0.343	0.025	-	2.017	1.693	0.324
21 HOWELL	0.305	0.018	0.006	0.018	1.287	0.478		0.453	0.020	-	2.585	2.238	0.347
22 INTERLAKEN	0.356	0.021	-	0.021	0.209	-		0.903	-	-	1.510	1.112	0.398
23 KEANSBURG	0.320	0.019	-	0.018	0.940	-		2.012	-	-	3.309	2.952	0.357
24 KEYPORT	0.241	-	0.005	0.014	1.145	-		0.725	0.025	0.031	2.186	1.926	0.260
25 LITTLE SILVER	0.337	0.020	-	0.020	0.934	0.534		0.518	0.010	-	2.373	1.996	0.377
26 LOCH ARBOUR	0.301	0.017	-	0.017	-	1.390		0.399	0.005	-	2.129	1.794	0.335
27 LONG BRANCH	0.296	-	-	0.017	0.775	-		0.833	-	0.038	1.959	1.646	0.313
28 MANALAPAN	0.282	0.017	-	0.016	-	0.420	0.912	0.339	0.020	-	2.006	1.691	0.315
29 MANASQUAN	0.332	0.019	0.007	0.019	0.854	-		0.363	0.005	-	1.599	1.222	0.377
30 MARLBORO	0.274	0.016	0.005	0.016	0.956	0.403		0.338	0.010	-	2.018	1.707	0.311
31 MATAWAN	0.244	-	0.005	0.014	-	1.463		0.710	-	0.032	2.468	2.205	0.263
32 MIDDLETOWN	0.281	-	-	0.016	1.308	-		0.446	0.020	0.037	2.108	1.811	0.297
33 MILLSTONE	0.320	0.019	0.006	0.019	1.900	-		0.165	0.060	-	2.489	2.125	0.364
34 MONMOUTH BEACH	0.275	0.016	-	0.016	0.343	0.309		0.328	-	-	1.287	0.980	0.307
35 NEPTUNE TWP	0.329	-	0.007	0.019	1.186	-		0.808	-	0.042	2.391	2.036	0.355
36 NEPTUNE CITY	0.320	0.019	0.006	0.019	1.318	-		1.054	-	-	2.736	2.372	0.364
37 OCEAN TWP	0.290	0.017	-	0.017	-	1.331		0.456	-	-	2.111	1.787	0.324
38 OCEANPORT	0.298	0.017	0.006	0.017	0.761	0.422		0.508	0.020	-	2.049	1.711	0.338
39 RED BANK	0.247	-	-	0.014	0.588	0.385		0.491	-	0.032	1.757	1.496	0.261
40 ROOSEVELT	0.275	0.016	0.006	0.016	1.780	-		0.748	-	-	2.841	2.528	0.313
41 RUMSON	0.301	0.017	-	0.017	0.480	0.389		0.342	-	-	1.546	1.211	0.335
42 SEA BRIGHT	0.386	0.023	-	0.022	0.189	0.411		0.766	-	-	1.797	1.366	0.431
43 SEA GIRT	0.258	0.015	-	0.015	0.202	-		0.262	-	-	0.752	0.464	0.288
44 SHREWSBURY BORO	0.346	0.021	-	0.020	0.934	0.554		0.809	0.010	-	2.694	2.307	0.387
45 SHREWSBURY TWP	0.245	0.014	0.005	0.014	-	0.469	0.779	1.327	-	-	2.853	2.575	0.278
46 LAKE COMO	0.255	0.015	0.005	0.015	0.761	-		0.571	-	-	1.622	1.332	0.290
47 SPRING LAKE	0.261	-	-	0.015	0.178	-		0.171	-	0.034	0.659	0.383	0.276
48 SPRING LAKE HGTS	0.249	0.015	-	0.015	0.635	-		0.335	0.010	-	1.259	0.980	0.279
49 TINTON FALLS	0.273	0.016	-	0.016	-	0.409	0.739	0.441	0.023	-	1.917	1.612	0.305
50 UNION BEACH	0.359	0.021	0.007	0.021	1.459	-		1.446	-	-	3.313	2.905	0.408
51 UPPER FREEHOLD	0.279	0.016	-	0.016	-	1.650		0.185	0.060	-	2.206	1.895	0.311
52 WALL TWP	0.421	0.025	-	0.024	1.610	-		0.672	-	-	2.752	2.282	0.470
53 WEST LONG BRANCH	0.239	0.014	-	0.014	0.710	0.386		0.524	-	-	1.887	1.620	0.267

110.116 92.36 17.752

Total must match Col 7 of Abstract

MONMOUTH COUNTY SR-3A LINE ITEM COUNT BY PROPERTY CLASS 2012	1	2	3A	3B	4A	4B	4C	TOTAL "Class 4"	TOTAL NUMBER OF TAXABLE LINE ITEMS (PARCELS)
	VACANT LAND	RESIDENTIAL	FARM HOUSE	FARM QUALIFIED	COMMERCIAL	INDUSTRIAL	APARTMENT		
								4A + 4B + 4C	(Sum 1 through 4C)
01 ABERDEEN	430	6,191	5	15	188	4	8	200	6,841
02 ALLENHURST	7	296	-	-	27	1	4	32	335
03 ALLENTOWN	21	594	-	1	40	-	2	42	658
04 ASBURY PARK	404	3,409	-	-	370	3	125	498	4,311
05 ATLANTIC HIGHLANDS	94	1,636	-	-	89	4	8	101	1,831
06 AVON-BY-THE-SEA	19	1,004	-	-	49	2	7	58	1,081
07 BELMAR	83	2,622	-	-	159	-	28	187	2,892
08 BRADLEY BEACH	49	1,922	-	-	104	4	37	145	2,116
09 BRIELLE	95	1,942	-	-	84	-	3	87	2,124
10 COLTS NECK	116	3,083	206	295	73	-	-	73	3,773
11 DEAL	47	862	-	-	16	-	4	20	929
12 EATONTOWN	143	2,905	2	6	199	44	24	267	3,323
13 ENGLISHTOWN	21	606	-	-	45	5	1	51	678
14 FAIR HAVEN	52	2,020	-	-	64	-	-	64	2,136
15 FARMINGDALE	24	354	1	1	34	3	4	41	421
16 FREEHOLD BORO	72	2,959	-	-	283	3	12	298	3,329
17 FREEHOLD TWP	426	11,374	84	175	383	31	2	416	12,475
18 HAZLET	146	6,271	-	2	371	6	-	377	6,796
19 HIGHLANDS	148	2,254	-	-	103	-	9	112	2,514
20 HOLMDEL	141	5,442	32	69	230	7	3	240	5,924
21 HOWELL	1,839	16,510	279	429	477	69	-	546	19,603
22 INTERLAKEN	13	393	-	-	-	-	-	-	406
23 KEANSBURG	111	3,020	-	-	119	3	26	148	3,279
24 KEYPORT	92	1,966	-	-	216	6	19	241	2,299
25 LITTLE SILVER	68	2,301	2	3	150	-	-	150	2,524
26 LOCH ARBOUR	4	135	-	-	6	-	1	7	146
27 LONG BRANCH	443	8,415	1	1	501	6	144	651	9,511
28 MANALAPAN	814	13,837	93	188	356	9	-	365	15,297
29 MANASQUAN	95	2,883	-	-	184	12	8	204	3,182
30 MARLBORO	626	12,977	86	153	247	28	3	278	14,120
31 MATAWAN	133	2,441	-	-	144	9	16	169	2,743
32 MIDDLETOWN	962	22,357	95	138	597	2	15	614	24,166
33 MILLSTONE	307	3,059	232	439	92	4	-	96	4,133
34 MONMOUTH BEACH	86	1,995	-	-	34	-	-	34	2,115
35 NEPTUNE TWP	397	9,673	2	3	417	58	73	548	10,623
36 NEPTUNE CITY	63	1,489	-	-	104	8	9	121	1,673
37 OCEAN TWP	506	8,441	1	2	400	-	15	415	9,365
38 OCEANPORT	98	2,022	1	1	28	-	-	28	2,150
39 RED BANK	137	3,377	-	-	539	46	28	613	4,127
40 ROOSEVELT	3	309	6	7	3	3	1	7	332
41 RUMSON	76	2,443	-	5	69	-	1	70	2,594
42 SEA BRIGHT	167	1,060	-	-	69	-	5	74	1,301
43 SEA GIRT	40	1,226	-	-	41	-	-	41	1,307
44 SHREWSBURY BORO	169	1,298	1	1	170	-	-	170	1,639
45 SHREWSBURY TWP	-	122	-	-	-	-	269	269	391
46 LAKE COMO	51	913	-	-	45	2	1	48	1,012
47 SPRING LAKE	77	1,883	-	-	98	1	1	100	2,060
48 SPRING LAKE HGTS	43	2,128	-	-	83	-	9	92	2,263
49 TINTON FALLS	635	6,190	16	35	160	17	4	181	7,057
50 UNION BEACH	119	2,144	-	-	53	5	1	59	2,322
51 UPPER FREEHOLD	238	2,077	320	695	60	16	1	77	3,407
52 WALL TWP	521	9,362	62	88	621	90	8	719	10,752
53 WEST LONG BRANCH	98	2,268	3	4	158	2	3	163	2,536
	11,569	208,460	1,530	2,756	9,152	513	942	10,607	234,922

MONMOUTH COUNTY SR-3A ASSESSED VALUE BY PROPERTY CLASS 2012	1	2	3A	3B	4A	4B	4C	TOTAL "Class 4" 4A + 4B + 4C	TOTAL ASSESSED VALUE (AS REFLECTED IN COLUMN 4 ABSTRACT OF RATABLES)
	VACANT LAND	RESIDENTIAL	FARM HOUSE	FARM QUALIFIED	COMMERCIAL	INDUSTRIAL	APARTMENT		
									4A + 4B + 4C
01 ABERDEEN	36,662,900	1,746,720,800	1,671,200	67,800	233,402,500	9,695,700	40,400,800	283,499,000	2,068,621,700
02 ALLENHURST	6,823,700	535,072,200	-	-	32,562,900	3,666,100	3,828,400	40,057,400	581,953,300
03 ALLENTOWN	773,400	172,318,400	-	600	14,778,200	-	4,792,300	19,570,500	192,662,900
04 ASBURY PARK	14,780,300	270,521,200	-	-	85,565,400	694,100	56,038,100	142,297,600	427,599,100
05 ATLANTIC HIGHLANDS	9,514,900	553,254,400	-	-	54,608,700	3,059,500	11,602,900	69,271,100	632,040,400
06 AVON-BY-THE-SEA	13,707,200	919,312,000	-	-	41,544,300	2,303,600	8,680,900	52,528,800	985,548,000
07 BELMAR	19,031,200	887,856,100	-	-	98,983,200	-	26,350,400	125,333,600	1,032,220,900
08 BRADLEY BEACH	9,391,800	1,004,864,400	-	-	63,968,800	1,774,900	52,936,600	118,680,300	1,132,936,500
09 BRIELLE	41,281,300	1,464,203,900	-	-	117,546,700	-	13,981,800	131,528,500	1,637,013,700
10 COLTS NECK	44,509,600	2,575,313,400	255,778,700	4,145,400	184,744,300	-	-	184,744,300	3,064,491,400
11 DEAL	83,920,500	1,959,860,500	-	-	24,490,000	-	3,790,700	28,280,700	2,072,061,700
12 EATONTOWN	26,622,600	884,763,000	379,500	13,900	807,994,400	192,553,000	164,359,700	1,164,907,100	2,076,686,100
13 ENGLISHTOWN	2,384,300	201,896,900	-	-	35,742,000	8,583,900	1,262,100	45,588,000	249,869,200
14 FAIR HAVEN	11,706,700	1,112,721,000	-	-	38,126,700	-	-	38,126,700	1,162,554,400
15 FARMINGDALE	1,918,800	112,133,500	721,700	14,200	20,320,000	2,742,800	13,947,400	37,010,200	151,798,400
16 FREEHOLD BORO	10,244,400	767,610,400	-	-	241,264,600	25,345,900	22,388,400	288,998,900	1,066,853,700
17 FREEHOLD TWP	67,931,000	4,548,659,400	32,524,700	1,509,700	1,245,930,300	156,782,100	61,500,000	1,464,212,400	6,114,837,200
18 HAZLET	12,981,100	1,890,646,000	-	25,800	426,500,700	29,322,000	-	455,822,700	2,359,475,600
19 HIGHLANDS	8,219,700	530,670,500	-	-	59,937,900	-	7,191,200	67,129,100	606,019,300
20 HOLMDEL	37,891,300	3,358,045,199	16,795,200	1,149,700	350,219,100	54,984,000	8,955,700	414,158,800	3,828,040,199
21 HOWELL	147,940,600	4,554,735,400	85,598,100	2,640,500	595,545,700	103,344,900	-	698,890,600	5,489,805,200
22 INTERLAKEN	1,813,900	197,669,300	-	-	-	-	-	-	199,483,200
23 KEANSBURG	4,923,800	438,750,400	-	-	46,022,900	2,390,400	23,937,900	72,351,200	516,025,400
24 KEYPORT	7,009,200	537,346,200	-	-	147,611,600	13,617,200	34,811,200	196,040,000	740,395,400
25 LITTLE SILVER	11,934,400	1,152,141,400	3,376,500	15,500	84,456,800	-	-	84,456,800	1,251,924,600
26 LOCH ARBOUR	2,366,900	147,928,700	-	-	6,483,900	-	587,300	7,071,200	157,366,800
27 LONG BRANCH	123,060,900	3,222,619,700	3,233,100	4,500	476,874,700	10,445,600	274,135,600	761,455,900	4,110,374,100
28 MANALAPAN	70,482,900	5,241,149,800	32,267,800	2,352,300	377,401,400	22,667,200	-	400,068,600	5,746,321,400
29 MANASQUAN	19,121,800	1,445,828,100	-	-	124,445,400	7,807,400	8,485,900	140,738,700	1,605,688,600
30 MARLBORO	92,253,900	6,234,133,500	38,633,800	1,045,400	420,120,900	88,021,000	18,619,900	526,761,800	6,892,828,100
31 MATAWAN	6,565,100	821,597,000	-	-	133,891,900	8,854,000	71,323,100	214,069,000	1,042,231,100
32 MIDDLETOWN	76,095,900	8,422,778,400	124,309,300	687,700	1,129,125,900	2,446,000	102,584,100	1,234,156,000	9,858,027,300
33 MILLSTONE	35,426,700	1,375,803,700	77,261,100	4,714,400	61,171,800	4,084,500	-	65,256,300	1,558,462,200
34 MONMOUTH BEACH	18,140,900	1,212,109,300	-	-	29,959,300	-	-	29,959,300	1,260,209,500
35 NEPTUNE TWP	39,161,300	2,319,104,800	601,000	16,100	391,353,700	63,807,800	90,771,800	545,933,300	2,904,816,500
36 NEPTUNE CITY	3,580,700	315,236,700	-	-	75,789,600	10,480,800	29,192,800	115,463,200	434,280,600
37 OCEAN TWP	88,166,100	3,427,805,400	864,200	3,000	613,228,750	-	157,266,300	770,495,050	4,287,333,750
38 OCEANPORT	17,184,500	910,352,200	437,100	7,500	121,572,100	-	-	121,572,100	1,049,553,400
39 RED BANK	24,247,600	1,355,504,971	-	-	663,883,700	49,873,800	143,218,400	856,975,900	2,236,728,471
40 ROOSEVELT	310,000	77,179,300	2,279,600	89,300	1,038,000	1,534,500	1,849,400	4,421,900	84,280,100
41 RUMSON	41,969,100	2,809,034,000	-	30,200	103,446,700	-	628,700	104,075,400	2,955,108,700
42 SEA BRIGHT	3,255,100	425,051,100	-	-	84,860,100	-	4,814,800	89,674,900	517,981,100
43 SEA GIRT	56,532,400	1,891,060,100	-	-	36,816,900	-	-	36,816,900	1,984,409,400
44 SHREWSBURY BORO	13,612,600	516,029,100	914,500	5,200	258,315,600	-	-	258,315,600	788,877,000
45 SHREWSBURY TWP	-	20,494,700	-	-	-	-	36,002,600	36,002,600	56,497,300
46 LAKE COMO	10,362,600	353,284,500	-	-	22,797,600	697,700	2,451,000	25,946,300	389,593,400
47 SPRING LAKE	97,278,400	3,147,986,400	-	-	144,809,200	599,100	2,509,600	147,917,900	3,393,182,700
48 SPRING LAKE HGTS	9,767,100	974,515,900	-	-	118,172,800	-	56,464,800	174,637,600	1,158,920,600
49 TINTON FALLS	73,089,000	1,895,100,800	5,732,500	229,200	509,307,800	32,164,200	239,172,900	780,644,900	2,754,796,400
50 UNION BEACH	7,230,900	390,818,900	-	-	13,328,400	33,432,400	190,800	46,951,600	445,001,400
51 UPPER FREEHOLD	23,282,000	928,795,000	155,761,800	9,868,200	41,539,500	13,573,300	396,300	55,509,100	1,173,216,100
52 WALL TWP	71,263,300	2,845,399,400	31,126,900	874,900	618,225,600	144,209,000	22,877,800	785,312,400	3,733,976,900
53 WEST LONG BRANCH	15,459,600	1,068,747,000	1,625,900	17,600	235,078,900	3,254,900	28,007,600	266,341,400	1,352,191,500
	1,673,185,900	86,172,534,370	871,894,200	29,528,600	11,864,907,850	1,108,813,300	1,852,308,000	14,826,029,150	103,573,172,220
									Total must match Col 4 of Abstract

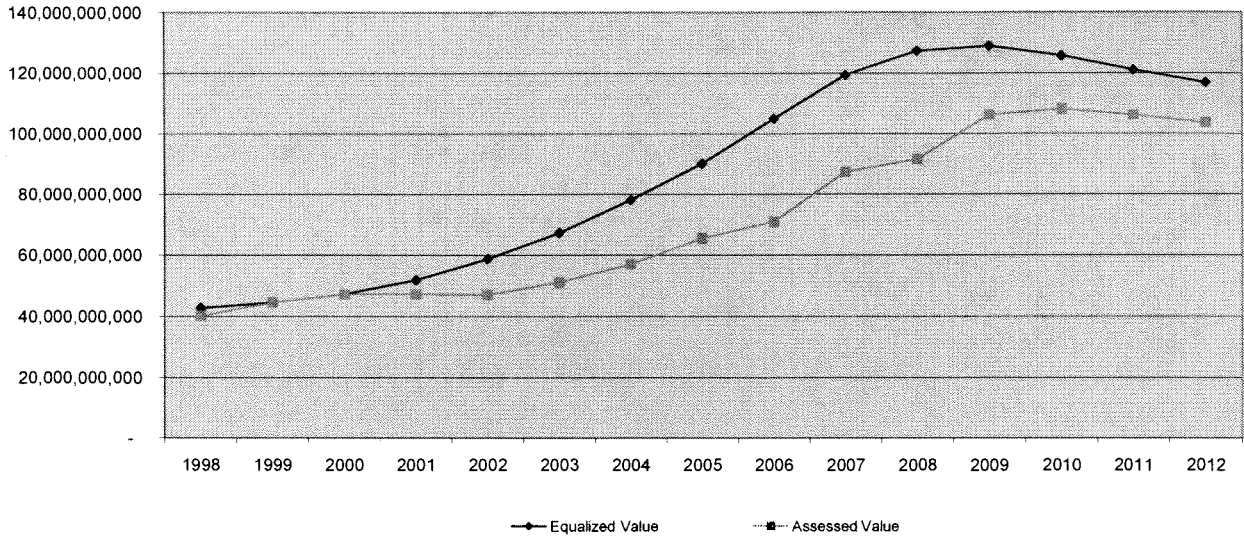
MONMOUTH COUNTY TAX ASSESSORS - 2012

MUNICIPALITY	ASSESSOR	MONDAY	TUESDAY	WEDNESDAY	THURSDAY	FRIDAY	SATURDAY	
01 ABERDEEN	SCOTT KINEAVY	8:30-4:30	8:30-4:30	8:30-4:30	8:30-4:30	8:30-4:30		
02 ALLENHURST	PETER J. BARNETT					4:30-5:30		
03 ALLENTOWN	VICTORIA BUTCHON		2nd & 4th 5 to 7					
04 ASBURY PARK	ERICK AGUIAR	9:00-5:00	9:00-5:00	9:00-5:00	9:00-5:00	9:00-5:00		
05 ATLANTIC HIGHLANDS	ELDO MAGNANI				9:00-12:00			
06 AVON-BY-THE-SEA	TIMOTHY ANFUSO	6:30-7:30						
07 BELMAR	EDWARD MULLANE	9:00-11:00						
08 BRADLEY BEACH	EDWARD MULLANE			5:00-7:00				
09 BRIELLE	SCOTT IMBRIACO	7:00-9:00						
10 COLTS NECK	ELDO MAGNANI	9:00-4:30		12:30-7:00				
11 DEAL	PETER J. BARNETT					2:30-4:30		
12 EATONTOWN	JOHN GILLOOLY			1:00-4:30				
13 ENGLISHTOWN	MARK FITZPATRICK		5:00-7:00					
14 FAIR HAVEN	J. STEPHEN WALTERS		8:00-12 & appt					
15 FARMINGDALE	THOMAS GLOCK	by appointment when necessary						
16 FREEHOLD BORO	MITCHELL ELIAS			8:30-12:00				
17 FREEHOLD TWP		8:30-4:30	8:30-4:30	8:30-4:30	8:30-4:30	8:30-4:30		
18 HAZLET	ELIZABETH CUSUMANO	8:00-5:00	8:00-5:00	8:00-5:00	8:00-5:00	CLOSED		
19 HIGHLANDS	CHARLES HECK		5:00-6:00					
20 HOLMDEL	ELDO MAGNANI	5:00-9:00	9:00-1:30	9:00-12:00				
21 HOWELL	GREGORY HUTCHINSON	8:30-4:30	8:30-4:30	8:30-4:30	8:30-4:30	8:30-4:30		
22 INTERLAKEN	EDWARD MULLANE				2nd & 4th 5-5:30			
23 KEANSBURG	JOHN BUTOW				6:00-9:00			
24 KEYPORT	SCOTT PEZARRAS		9:00-1:00					
25 LITTLE SILVER	J. STEPHEN WALTERS	1:00-5:00	1:00-5:00	8:00-12:00				
26 LOCH ARBOUR	RENEE FROTTON	by appointment when necessary						
27 LONG BRANCH	JOHN BUTOW	8:30-4:30	8:30-4:30	8:30-4:30	8:30-4:30	8:30-4:30		
28 MANALAPAN	MARK FITZPATRICK	8:30-4:30	8:30-4:30	8:30-4:30	8:30-4:30	8:30-4:30		
29 MANASQUAN	ROBYN PALUGHI		3:30-8:00					
30 MARLBORO	MICHAEL IMBRIACO	9:00-4:30	9:00-4:30	9:00-4:30	9:00-4:30	CLOSED		
31 MATAWAN	ERIC ZANETTI			4:30-7:30		CLOSED		
32 MIDDLETOWN	CHARLES HECK	8:30-4:30	8:30-4:30	8:30-4:30	8:30-4:30	8:30-4:30		
33 MILLSTONE	THOMAS C. DAVIS		8:30-4:00	8:30-4:00	8:30-4:00			
34 MONMOUTH BEACH	TIMOTHY ANFUSO		9:00-11:00					
35 NEPTUNE TWP	BERNARD HANEY	8:30-4:30	8:30-4:30	8:30-4:30	8:30-4:30	8:30-4:30		
36 NEPTUNE CITY	J. STEPHEN WALTERS	8:00-12:00						
37 OCEAN TWP	EDWARD MULLANE	1:00-4:00	8:30-4:30	8:30-4:30	8:30-4:30	8:30-4:30		
38 OCEANPORT	HELEN J. WARD				5:00-8:00			
39 RED BANK	MITCHELL ELIAS			1:00-4:00				
40 ROOSEVELT	DONNA TAYLOR	2nd & 4th 7:00	2nd 7:30	or by appointment				
41 RUMSON	PETER J. BARNETT					9:00-2:00		
42 SEA BRIGHT	TIMOTHY ANFUSO						10-12	
43 SEA GIRT	BERNARD HANEY	7:00-9:00						
44 SHREWSBURY BORO	J. STEPHEN WALTERS	1:00-5:00	1:00-5:00	8:00-12:00				
45 SHREWSBURY TWP	J. STEPHEN WALTERS	1:00-5:00	1:00-5:00	8:00-12:00				
46 LAKE COMO	EDWARD MULLANE		5:30-7:30					
47 SPRING LAKE	BRIAN ENRIGHT			5:00-8:00				
48 SPRING LAKE HGTS	MITCHELL ELIAS			5:00-6:00				
49 TINTON FALLS	SCOTT IMBRIACO	8:30-4:30	8:30-4:30	8:30-4:30	8:30-4:30	8:30-4:30		
50 UNION BEACH	GEORGE LOCKWOOD	6:00-8:00						
51 UPPER FREEHOLD	J. STEPHEN WALTERS				9:00-4:30	CLOSED		
52 WALL TWP	WILLIAM FITZPATRICK	8:30-4:30	8:30-4:30	8:30-4:30	8:30-4:30	8:30-4:30		
53 WEST LONG BRANCH	SCOTT IMBRIACO			5:00-8:00				

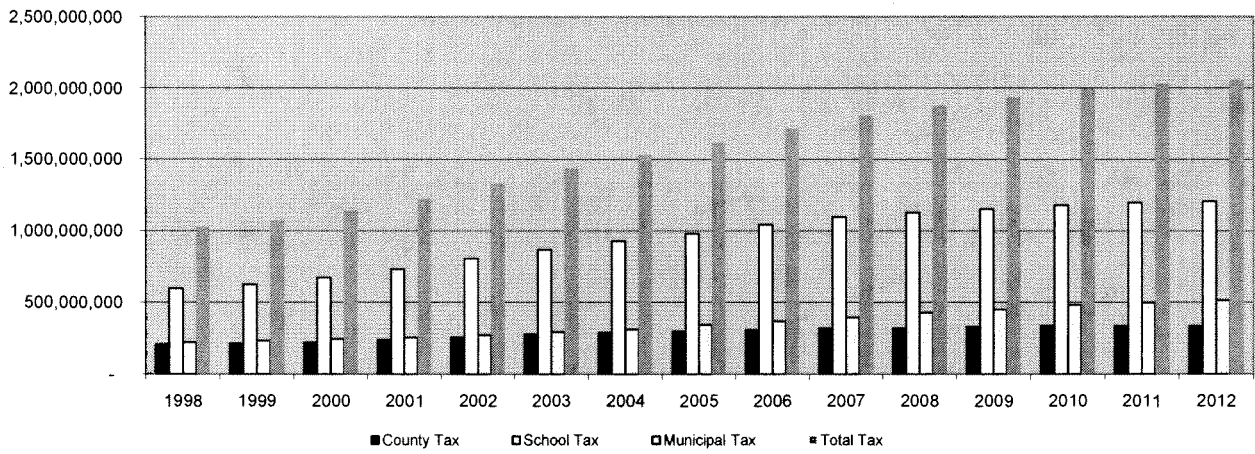
MONMOUTH COUNTY TAX ASSESSORS - 2012

MUNICIPALITY	ASSESSOR	PHONE	FAX	MAILING ADDRESS
01 ABERDEEN	SCOTT KINEAVY	(732) 583-4200 ext 122	(732) 290-3171	1 Aberdeen Square, Aberdeen, NJ 07747
02 ALLENHURST	PETER J. BARNETT	(732) 531-2757	(732) 531-8694	125 Corlies Avenue, Allentown, NJ 07711
03 ALLENTOWN	VICTORIA BUTCHON	(609) 890-3654	(609) 259-7530	8 North Main Street, Allentown, NJ 08501
04 ASBURY PARK	ERICK AGUIAR	(732) 502-5750	(732) 502-0566	1 Municipal Plaza, Asbury Park, NJ 07712
05 ATLANTIC HIGHLANDS	ELDO MAGNANI	(732) 291-1122	(732) 291-3100	100 First Avenue, Atlantic Highlands, NJ 07716
06 AVON-BY-THE-SEA	TIMOTHY ANFUSO	(732) 502-4510	(732) 774-0605	301 Main Street, Avon, NJ 07717
07 BELMAR	EDWARD MULLANE	(732) 681-3700 ext 212	(732) 681-3434	601 Main Street, Belmar, NJ 07719
08 BRADLEY BEACH	EDWARD MULLANE	(732) 776-2999 ext 18	(732) 775-1782	701 Main Street, Bradley Beach, NJ 07720
09 BRIELLE	SCOTT IMBRIACO	(732) 528-6600 ext 116	(732) 528-7186	601 Union Lane, Brielle, NJ 08730
10 COLTS NECK	ELDO MAGNANI	(732) 462-5470 ext113	(732) 431-3173	124 Cedar Drive, Colts Neck, NJ 07722
11 DEAL	PETER J. BARNETT	(732) 531-1454	(732) 531-1705	190 Norwood Ave., Deal, NJ 07723
12 EATONTOWN	JOHN GILLOOLY	(732) 389-7609	(732) 544-9126	47 Broad Street., Eatontown, NJ 07724
13 ENGLISHTOWN	MARK FITZPATRICK	(732) 446-9235	(732) 446-4979	15 Main Street, Englishtown NJ, 07726
14 FAIR HAVEN	J. STEPHEN WALTERS	(732) 747-0241 ext 213	(732) 747-6962	748 River Road, Fair Haven NJ, 07704
15 FARMINGDALE	THOMAS GLOCK	(732) 938-4077	(732) 938-2023	11 Asbury Ave, Farmingdale NJ, 07727
16 FREEHOLD BORO	MITCHELL ELIAS	(732) 462-0467	(732) 409-1453	51 W. Main Street, Freehold NJ, 07728
17 FREEHOLD TWP		(732) 294-2041	(732) 294-1736	1 Municipal Plaza, Freehold NJ, 07728
18 HAZLET	ELIZABETH CUSUMANO	(732) 217-8655	(732) 264-9531	1766 Union Ave., Hazlet NJ, 07730
19 HIGHLANDS	CHARLES HECK	(732) 872-1519	(732) 872-0670	171 Bay Ave, Highlands NJ, 07732
20 HOLMDEL	ELDO MAGNANI	(732) 946-8197 ext 1432	(732) 946-7156	4 Crawford's Corner Rd., Holmdel NJ, 07733
21 HOWELL	GREGORY HUTCHINSON	(732) 938-6242	(732) 751-9398	PO Box 580, Howell, NJ 07731
22 INTERLAKEN	EDWARD MULLANE	(732) 531-7405	(732) 531-7099	100 Grassmere Ave, Interlaken, NJ 07712
23 KEANSBURG	JOHN BUTOW	(732) 787-0215 ext 114	(732) 787-0787	29 Church St, Keansburg, NJ 07734
24 KEYPORT	SCOTT PEZARRAS	(732) 739-3303	(732) 739-3479	70 West Front St, Keyport, NJ 07735
25 LITTLE SILVER	J. STEPHEN WALTERS	(732) 842-7039	(732) 842-7459	480 Prospect Ave, Little Silver, NJ 07739
26 LOCH ARBOUR	RENEE FROTTON	(732) 531-4740	(732) 531-8778	550 Main Street, Loch Arbour, NJ 07711
27 LONG BRANCH	JOHN BUTOW	(732) 222-7000 ext 5658	(732) 571-7909	344 Broadway, Long Branch, NJ 07740
28 MANALAPAN	MARK FITZPATRICK	(732) 446-8310	(732) 446-7998	120 Rt. 522, Manalapan, NJ 07726
29 MANASQUAN	ROBYN PALUGHI	(732) 223-0544	(732) 223-5210	201 East Main Street, Manasquan, NJ 08736
30 MARLBORO	MICHAEL IMBRIACO	(732) 536-0200 ext 223	(732) 972-7697	1979 Township Dr, Marlboro, NJ 07746
31 MATAWAN	ERIC ZANETTI	(732) 290-2006	(732) 290-7585	201 Broad Street, Matawan, NJ 07747
32 MIDDLETOWN	CHARLES HECK	(732) 615-2089	(732) 671-4022	1 Kings Hwy, Middletown, NJ 07748
33 MILLSTONE	THOMAS C. DAVIS	(732) 446-2022	(609)208-2483	470 Stagecoach Road, Millstone, NJ 08510
34 MONMOUTH BEACH	TIMOTHY ANFUSO	(732) 229-2204 ext 17	(732) 870-8245	22 Beach Road, Monmouth Beach, NJ 07750
35 NEPTUNE TWP	BERNARD HANEY	(732) 988-5200 ext 248	(732) 988-4259	25 Neptune Blvd., Neptune, NJ 07754
36 NEPTUNE CITY	J. STEPHEN WALTERS	(732) 776-7224	(732) 776-8906	106 West Sylvania Ave., Neptune City, NJ 07753
37 OCEAN TWP	EDWARD MULLANE	(732) 531-5000 ext 345	(732) 531-5286	399 Monmouth Road., Oakhurst, NJ 07755
38 OCEANPORT	HELEN J. WARD	(732) 222-8179	(732) 222-0904	222 Monmouth Blvd., Oceanport, NJ 07757
39 RED BANK	MITCHELL ELIAS	(732) 530-2767	(732) 758-1195	90 Monmouth St., Red Bank, NJ 07701
40 ROOSEVELT	DONNA TAYLOR	(609) 448-0539	(609) 448-8716	PO Box 128, Roosevelt, NJ 08555
41 RUMSON	PETER J. BARNETT	(732) 842-3302	(732) 219-0714	80 E River Rd, Rumson, NJ 07760
42 SEA BRIGHT	TIMOTHY ANFUSO	(732) 842-0099 ext 15	(732) 741-3116	1167 Ocean Ave, Sea Bright, NJ 07760
43 SEA GIRT	BERNARD HANEY	(732) 449-9433	(732) 974-8296	321 Baltimore Blvd, Sea Girt, NJ 08750
44 SHREWSBURY BORO	J. STEPHEN WALTERS	(732) 842-7039	(732) 842-7459	PO Box 7420, 419 Sycamore Ave. Shrewsbury, NJ 07702
45 SHREWSBURY TWP	J. STEPHEN WALTERS	(732) 842-7039	(732) 842-7459	1979 Crawford Street, Shrewsbury, NJ 07724
46 LAKE COMO	EDWARD MULLANE	(732) 681-3232	(732) 681-8981	1740 Main Street., Lake Como, NJ 07719
47 SPRING LAKE	BRIAN ENRIGHT	(732) 449-0800	(732) 449-8797	423 Warren Ave, Spring Lake, NJ 07762
48 SPRING LAKE HGTS	MITCHELL ELIAS	(732) 449-3500	(732) 449-8264	555 Brighton Ave, Spring Lake Heights, NJ 07762
49 TINTON FALLS	SCOTT IMBRIACO	(732) 542-3400	(732) 542-2079	556 Tinton Ave., Tinton Falls, NJ 07724
50 UNION BEACH	GEORGE LOCKWOOD	(732) 264-2360	(732) 264-6283	650 Poole Ave, Union Beach, NJ 07735
51 UPPER FREEHOLD	J. STEPHEN WALTERS	(609) 758-7738 ext 221	(609) 758-7983	314 Route 539, Cream Ridge, NJ 08514
52 WALL TWP	WILLIAM FITZPATRICK	(732) 449-8444 ext 231	(732) 449-8997	2700 Allaire Road, Wall, NJ 07719
53 WEST LONG BRANCH	SCOTT IMBRIACO	(732) 571-5985	(732) 571-9185	965 Broadway, West Long Branch, NJ 07764

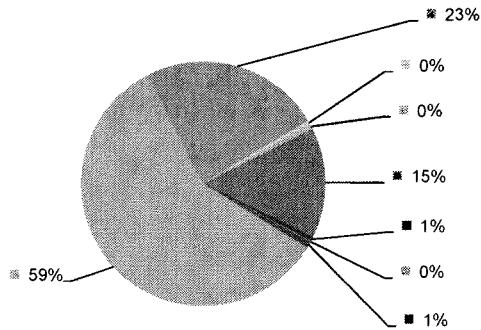
TOTAL ASSESSED TO EQUALIZED VALUE



TOTAL GENERAL PROPERTY TAX



TOTAL GENERAL PROPERTY TAX 2012



■ County Purposes	\$302,475,000.00	■ County Library	\$12,350,000.00	* County Health	\$2,250,000.00	■ County Open Space	\$17,533,512.57
⊠ School	\$1,206,332,592.68	⊠ Municipal Purposes	\$491,445,687.46	⊠ Municipal Open Space	\$11,557,283.75	⊠ Municipal Library	\$11,613,293.60