

Red
10/25/10
SCD

2010

ABSTRACT OF RATABLES CAPE MAY COUNTY



BOARD OF TAXATION

JOHN SNYDER, President

LU ANN WOWKANECH, Commissioner

ELIZABETH A. BARRY, Commissioner

JAMES CAFIERO, JR., Commissioner

JOHN A. MCCANN, Commissioner

G. R. BROWN, 3rd, County Tax Administrator

2010

CAPE MAY COUNTY TAX ASSESSORS

TAXING DISTRICT	ASSESSORS	P. O. ADDRESS	TELEPHONE
1. Avalon Borough	Jeffrey R. Hesley	Borough Hall	967-5754
2. Cape May City	Michael Jones	City Hall	884-9545
3. Cape May Point Borough	Michael Jones	Municipal Hall	884-0269
4. Dennis Township	Patricia A. Sutton	Dennisville	861-9704
5. Lower Township	Arthur E. Amonette	2600 Bayshore Rd., Villas	886-2005
6. Middle Township	Lee Ann Russ	Cape May Court House	465-8726
7. North Wildwood City	Lou Belasco, Jr.	City Hall	522-2030
8. Ocean City	Joseph Elliott	City Hall	525-9374
9. Sea Isle City	Art Berrodin	City Hall	263-4461
10. Stone Harbor Borough	Margaret Slavin	Borough Hall	368-6812
11. Upper Township	Megan McAfee	Municipal Hall	628-2011
12. West Cape May Borough	Arthur E. Amonette	Borough Hall	884-1005
13. West Wildwood Borough	Joseph M. Gallagher	Borough Hall	522-4845
14. Wildwood City	Joseph M. Gallagher	City Hall	522-2444
15. Wildwood Crest Borough	Jason Hesley	Borough Hall	522-3891
16. Woodbine Borough	John H. Miller	Borough Hall	861-2153

2010 ABSTRACT OF RATABLES FOR THE COUNTY OF CAPE MAY

TAXING DISTRICTS	1		2	3	4	5	6
	TAXABLE VALUE		TAXABLE VALUE OF LAND AND IMPROVEMENTS (COL 1A+1B)	TOTAL TAXABLE VALUE OF PARTIAL EXEMPTIONS & ABATEMENTS (ASSESSED VAL.)	NET TAXABLE VALUE OF LAND & IMPROVEMENTS (COL 2-3)	TAXABLE VALUE COMMUNICATION EQUIPMENT	NET TAXABLE VALUE (COL 4+5)
	(A) LAND	(B) IMPROVEMENTS (INCLUDES PARTIAL EXEMPTIONS & ABATEMENTS)					
01: AVALON BORO	6,941,910,500	1,891,589,600	8,833,500,100	0	8,833,500,100	1,556,647	8,835,056,747
02: CAPE MAY CITY (R)	1,910,608,800	888,352,300	2,798,961,100	0	2,798,961,100	942,965	2,799,904,065
03: CAPE MAY POINT	422,149,800	91,848,700	513,998,500	0	513,998,500	57,478	514,055,978
04: DENNIS TWP	589,696,900	460,846,100	1,050,543,000	1,000	1,050,542,000	2,811,828	1,053,353,828
05: LOWER TWP (r)	2,309,620,800	1,779,717,200	4,089,338,000	0	4,089,338,000	6,782,972	4,096,120,972
06: MIDDLE TWP	1,839,142,600	1,405,616,100	3,244,758,700	0	3,244,758,700	7,812,588	3,252,571,288
07: NORTH WILDWOOD CITY	2,257,180,600	1,246,335,500	3,503,516,100	0	3,503,516,100	837,778	3,504,353,878
08: OCEAN CITY	9,214,914,500	3,632,662,247	12,847,576,747	0	12,847,576,747	5,039,299	12,852,616,046
09: SEA ISLE CITY	3,605,729,100	1,238,897,400	4,844,626,500	0	4,844,626,500	1,464,987	4,846,091,487
10: STONE HARBOR	3,695,600,200	726,101,200	4,421,701,400	0	4,421,701,400	557,703	4,422,259,103
11: UPPER TOWNSHIP	1,301,293,800	937,015,800	2,238,309,600	0	2,238,309,600	6,688,992	2,244,998,592
12: WEST CAPE MAY	349,134,600	166,287,300	515,421,900	0	515,421,900	266,363	515,688,263
13: WEST WILDWOOD	188,753,800	74,417,800	263,171,600	0	263,171,600	129,375	263,300,975
14: WILDWOOD CITY	1,013,085,000	762,849,500	1,775,934,500	0	1,775,934,500	2,897,752	1,778,832,252
15: WILDWOOD CREST	1,463,628,100	825,682,700	2,289,310,800	0	2,289,310,800	584,606	2,289,895,406
16: WOODBINE BORO	84,319,700	95,905,700	180,225,400	0	180,225,400	1,401,630	181,627,030
CAPE MAY	37,186,768,800	16,224,125,147	53,410,893,947	1,000	53,410,892,947	39,832,963	53,450,725,910

R = Revaluation

r = reassessment

2010 ABSTRACT OF RATABLES FOR THE COUNTY OF CAPE MAY

TAXING DISTRICTS	7	8	9		10		NET VALUATION FOR COUNTY TAX APPORTIONMENT (COL 6-9A+9B -10A+10B)
	GENERAL TAX RATE PER \$100	COUNTY EQUALIZATION RATIO	TRUE VALUE		EQUALIZATION		
			(A) UEZ ABATEMENT EXPIRED	(B) CLASS II RAILROADS	(A) AMOUNTS DEDUCTED	(B) AMOUNTS ADDED	
01: AVALON BORO	.409	101.95%	0	0	160,973,583		8,674,083,164
02: CAPE MAY CITY (R)	.740	100.80%	0	0	6,449,644		2,793,454,421
03: CAPE MAY POINT	.464	103.57%	0	0	17,661,886		496,394,092
04: DENNIS TWP	1.164	103.36%	0	0	32,639,624		1,020,714,204
05: LOWER TWP (r)	1.299	92.96%	0	0		322,470,979	4,418,591,951
06: MIDDLE TWP	1.306	102.31%	0	0	65,544,742		3,187,026,546
07: NORTH WILDWOOD CITY	.845	113.75%	0	0	412,394,359		3,091,959,519
08: OCEAN CITY	.733	98.19%	0	0		269,732,451	13,122,348,497
09: SEA ISLE CITY	.572	101.41%	0	0	63,877,348		4,782,214,139
10: STONE HARBOR	.472	95.71%	0	0		203,090,162	4,625,349,265
11: UPPER TOWNSHIP	1.207	101.31%	0	0	28,147,330		2,216,851,262
12: WEST CAPE MAY	.991	105.39%	0	0	25,880,463		489,807,800
13: WEST WILDWOOD	1.219	99.02%	0	0		2,863,807	266,164,782
14: WILDWOOD CITY	1.834	98.16%	0	0		49,364,975	1,828,197,227
15: WILDWOOD CREST	1.043	98.46%	0	0		49,191,774	2,339,087,180
16: WOODBINE BORO	1.156	100.75%	0	0		749,105	182,376,135
CAPE MAY		%	0	0	813,568,979	897,463,253	53,534,620,184

R = Revaluation

r = reassessment

2010 ABSTRACT OF RATABLES FOR THE COUNTY OF CAPE MAY

TAXING DISTRICT	SECTION 12 - A									
	(i)	(ii)				(iii)	(iv)	(v)		
	TOTAL COUNTY TAXES APPORTIONED	ADJUSTMENTS RESULTING FROM:				NET COUNTY TAXES APPORTIONED	MUNICIPAL BUDGET STATE AID	NET COUNTY TAXES APPORTIONED LESS STATE AID (COL.12 AIII-12AIV-COUNTY BPP ADJUSTMENT)		
		(A)		(B)						
EQUAL TABLE APPEALS		DEDUCT OVERPAY	ADD UNDERPAY	APPEALS & CORRECTIONS	DEDUCT OVERPAY				ADD UNDERPAY	
01: AVALON BORO	15,014,150.97	.00	.00	.00	.00	21,075.75	.00	14,993,075.22	.00	14,993,075.22
02: CAPE MAY CITY	4,835,248.36	.00	.00	.00	.00	1,631.80	.00	4,833,616.56	.00	4,833,616.56
03: CAPE MAY POINT	859,218.86	.00	.00	.00	.00	1,165.37	.00	858,053.49	.00	858,053.49
04: DENNIS TWP	1,766,775.45	.00	.00	.00	.00	1,521.91	.00	1,765,253.54	.00	1,765,253.54
05: LOWER TWP	7,648,232.71	.00	.00	.00	.00	15,033.51	.00	7,633,199.20	.00	7,633,199.20
06: MIDDLE TWP	5,516,490.54	.00	.00	.00	.00	16,780.77	.00	5,499,709.77	.00	5,499,709.77
07: NORTH WILDWOOD CITY	5,351,937.04	.00	.00	.00	.00	47,304.57	.00	5,304,632.47	.00	5,304,632.47
08: OCEAN CITY	22,713,745.96	.00	.00	.00	.00	57,392.14	.00	22,656,353.82	.00	22,656,353.82
09: SEA ISLE CITY	8,277,633.92	.00	.00	.00	.00	4,461.78	.00	8,273,172.14	.00	8,273,172.14
10: STONE HARBOR	8,006,113.25	.00	.00	.00	.00	2,586.01	.00	8,003,527.24	.00	8,003,527.24
11: UPPER TOWNSHIP	3,837,193.96	.00	.00	.00	.00	37,617.21	.00	3,799,576.75	.00	3,799,576.75
12: WEST CAPE MAY	847,818.51	.00	.00	.00	.00	3,023.49	.00	844,795.02	.00	844,795.02
13: WEST WILDWOOD	460,710.16	.00	.00	.00	.00	9,966.19	.00	450,743.97	.00	450,743.97
14: WILDWOOD CITY	3,164,464.61	.00	.00	.00	.00	13,289.68	.00	3,151,174.93	.00	3,151,174.93
15: WILDWOOD CREST	4,048,774.65	.00	.00	.00	.00	19,243.23	.00	4,029,531.42	.00	4,029,531.42
16: WOODBINE BORO	315,680.71	.00	.00	.00	.00	.00	.00	315,680.71	.00	315,680.71
CAPE MAY	92,664,189.66	.00	.00	.00	.00	252,093.41	.00	92,412,096.25	.00	92,412,096.25

2010 ABSTRACT OF RATABLES FOR THE COUNTY OF CAPE MAY

TAXING DISTRICTS	SECTION 14				SECTION 15	
	AMOUNT OF MISCELLANEOUS REVENUES TO SUPPORT LOCAL BUDGET				DEDUCTIONS ALLOWED	
	(A) SURPLUS REVENUE	(B) MISCELLANEOUS REVENUES ANTICIPATED	(C) RECEIPTS FROM DELINQUENT TAX	(D) TOTAL OF MISCELLANEOUS REVENUES (COL. 14A+B+C)	(A) SENIOR CITIZEN, DISABLED AND SURVIVING SPOUSE	(B) VETERANS AND WIDOWS
01: AVALON BORO	1,970,235.35	2,887,542.82	525,000.00	5,382,778.17	4,500.00	36,500.00
02: CAPE MAY CITY	2,050,000.00	5,082,547.14	259,500.00	7,392,047.14	7,250.00	51,500.00
03: CAPE MAY POINT	95,000.00	470,845.36	16,000.00	581,845.36	750.00	6,750.00
04: DENNIS TWP	1,200,000.00	1,936,797.12	420,000.00	3,556,797.12	17,500.00	77,500.00
05: LOWER TWP	2,160,000.00	3,183,981.84	905,000.00	6,248,981.84	133,250.00	364,750.00
06: MIDDLE TWP	2,423,000.00	7,083,391.49	645,000.00	10,151,391.49	61,000.00	201,250.00
07: NORTH WILDWOOD CITY	1,900,000.00	5,881,079.60	4,000.00	7,785,079.60	23,675.00	79,030.00
08: OCEAN CITY	2,327,075.00	14,558,769.30	950,000.00	17,835,844.30	18,250.00	163,000.00
09: SEA ISLE CITY	1,177,000.00	3,132,434.52	245,000.00	4,554,434.52	4,000.00	43,500.00
10: STONE HARBOR	800,000.00	2,399,681.08	330,000.00	3,529,681.08	2,250.00	23,500.00
11: UPPER TOWNSHIP	3,250,000.00	7,460,206.86	542,572.14	11,252,779.00	21,250.00	145,250.00
12: WEST CAPE MAY	255,000.00	211,059.82	160,000.00	626,059.82	3,250.00	11,250.00
13: WEST WILDWOOD	575,000.00	266,775.00	160,000.00	1,001,775.00	5,000.00	11,500.00
14: WILDWOOD CITY	900,000.00	5,126,736.00	30,000.00	6,056,736.00	19,000.00	37,000.00
15: WILDWOOD CREST	1,310,000.00	6,288,477.65	575,300.00	8,173,777.65	16,000.00	64,000.00
16: WOODBINE BORO	437,000.00	2,619,639.00	45,000.00	3,101,639.00	5,750.00	15,250.00
CAPE MAY	22,829,310.35	68,589,964.60	5,812,372.14	97,231,647.09	342,675.00	1,331,530.00

2010 ABSTRACT OF RATABLES FOR THE COUNTY OF CAPE MAY

TAXING DISTRICTS	ADDENDUM TO ABSTRACT OF RATABLES -- ASSESSED VALUE OF PARTIAL EXEMPTIONS & ABATEMENTS (COLUMN 3)							
	(1) POLLUTION CONTROL	(2) FIRE SUPPRESSION	(3) FALLOUT SHELTER	(4) WATER- SEWER FACILITY	(5) UEZ ABATEMENT	(6) HOME IMPROVEMENT	(7) MULTI- FAMILY DWELLING	(8) CLASS 4 ABATEMENT
01: AVALON BORO	0	0	0	0	0	0	0	0
02: CAPE MAY CITY	0	0	0	0	0	0	0	0
03: CAPE MAY POINT	0	0	0	0	0	0	0	0
04: DENNIS TWP	0	0	1,000	0	0	0	0	0
05: LOWER TWP	0	0	0	0	0	0	0	0
06: MIDDLE TWP	0	0	0	0	0	0	0	0
07: NORTH WILDWOOD CITY	0	0	0	0	0	0	0	0
08: OCEAN CITY	0	0	0	0	0	0	0	0
09: SEA ISLE CITY	0	0	0	0	0	0	0	0
10: STONE HARBOR	0	0	0	0	0	0	0	0
11: UPPER TOWNSHIP	0	0	0	0	0	0	0	0
12: WEST CAPE MAY	0	0	0	0	0	0	0	0
13: WEST WILDWOOD	0	0	0	0	0	0	0	0
14: WILDWOOD CITY	0	0	0	0	0	0	0	0
15: WILDWOOD CREST	0	0	0	0	0	0	0	0
16: WOODBINE BORO	0	0	0	0	0	0	0	0
CAPE MAY	0	0	1,000	0	0	0	0	0

2010 ABSTRACT OF RATABLES FOR THE COUNTY OF CAPE MAY

TAXING DISTRICTS	ADDENDUM – EQUALIZED VALUE BASED ON IN LIEU OF TAXES (COL. 10B)				
	(1) C. 12 PL 1977 IN LIEU OF TAX	(2) NJ HOUSING FINANCE AGENCY	(3) URBAN RENEWAL	(4) OTHER	(5) TOTAL
01: AVALON BORO	0	0	0	0	0
02: CAPE MAY CITY	0	0	0	0	0
03: CAPE MAY POINT	0	0	0	0	0
04: DENNIS TWP	0	0	0	0	0
05: LOWER TWP	0	0	0	0	0
06: MIDDLE TWP	0	0	0	0	0
07: NORTH WILDWOOD CITY	0	0	0	0	0
08: OCEAN CITY	0	0	0	0	0
09: SEA ISLE CITY	0	0	0	0	0
10: STONE HARBOR	0	0	0	0	0
11: UPPER TOWNSHIP	0	0	0	0	0
12: WEST CAPE MAY	0	0	0	0	0
13: WEST WILDWOOD	0	0	0	0	0
14: WILDWOOD CITY	0	0	0	0	0
15: WILDWOOD CREST	0	0	0	0	0
16: WOODBINE BORO	0	0	0	0	0
CAPE MAY	0	0	0	0	0

2010 ABSTRACT OF RATABLES FOR THE COUNTY OF CAPE MAY

TAXING DISTRICTS	BREAKDOWN OF GENERAL TAX RATE										
	COUNTY TAX	LIBRARY TAX	HEALTH SERVICE TAX	COUNTY OPEN SPACE TAX	DISTRICT SCHOOL TAX	REGIONAL SCHOOL TAX	LOCAL SCHOOL TAX	MUNICIPAL PURPOSE TAX	MUNICIPAL OPEN SPACE TAX	GENERAL TAX RATE	EFFECTIVE TAX RATE
01: AVALON BORO	.170	.000	.000	.010	.035	.000	.000	.194	.000	.409	.420
02: CAPE MAY CITY	.173	.030	.000	.011	.053	.196	.000	.277	.000	.740	.740
03: CAPE MAY POINT	.167	.029	.000	.010	.006	.000	.000	.252	.000	.464	.480
04: DENNIS TWP	.168	.029	.000	.010	.817	.000	.000	.140	.000	1.164	1.200
05: LOWER TWP	.187	.032	.000	.011	.351	.285	.000	.433	.000	1.299	1.200
06: MIDDLE TWP	.170	.029	.000	.010	.734	.000	.000	.363	.000	1.306	1.330
07: NORTH WILDWOOD CITY	.152	.026	.000	.009	.186	.000	.000	.472	.000	.845	.950
08: OCEAN CITY	.177	.000	.000	.011	.186	.000	.000	.359	.000	.733	.720
09: SEA ISLE CITY	.171	.029	.000	.010	.069	.000	.000	.293	.000	.572	.580
10: STONE HARBOR	.181	.031	.000	.011	.051	.000	.000	.198	.000	.472	.450
11: UPPER TOWNSHIP	.170	.029	.000	.010	.998	.000	.000	.000	.000	1.207	1.220
12: WEST CAPE MAY	.164	.028	.000	.010	.173	.333	.000	.283	.000	.991	1.040
13: WEST WILDWOOD	.172	.029	.000	.010	.480	.000	.000	.528	.000	1.219	1.200
14: WILDWOOD CITY	.178	.030	.000	.011	.526	.000	.000	1.089	.000	1.834	1.780
15: WILDWOOD CREST	.176	.030	.000	.011	.265	.000	.000	.561	.000	1.043	1.020
16: WOODBINE BORO	.174	.030	.000	.011	.704	.000	.000	.237	.000	1.156	1.150

2010 ABSTRACT OF RATABLES FOR THE COUNTY OF CAPE MAY

TAXING DISTRICT	ADDENDUM: STATE AID ADJUSTMENT FOR BPP			ADDENDUM: REAP DISTRIBUTION SUMMARY		
	COUNTY	SCHOOL	MUNICIPAL	ELIGIBLE PROPERTY ASSESSMENTS	R.E.A.P. AID	TAX RATE CREDIT
01: AVALON BORO						
02: CAPE MAY CITY						
03: CAPE MAY POINT						
04: DENNIS TWP						
05: LOWER TWP						
06: MIDDLE TWP						
07: NORTH WILDWOOD CITY						
08: OCEAN CITY						
09: SEA ISLE CITY						
10: STONE HARBOR						
11: UPPER TOWNSHIP						
12: WEST CAPE MAY						
13: WEST WILDWOOD						
14: WILDWOOD CITY						
15: WILDWOOD CREST						
16: WOODBINE BORO			\$6,881.00			
CAPE MAY			\$6,881.00			


2010 ABSTRACT OF RATABLES FOR THE COUNTY OF CAPE MAY

Total Amount of Miscellaneous Revenues (included Surplus Revenues Appropriated) for the Support of the County Budget	49,481,434.96
Rate per \$100 to be applied to Column 11 for apportionment of County Taxes17309208
Net County Taxes Apportioned (Column 12 A iii)	92,412,096.25
* Adjustments (Net Total (Column 12 A i))	252,093.41
* Net Overpayments are added to the Net Taxes Apportioned Net Underpayments are deducted from the Net Taxes Apportioned	
Rate per \$100 to be applied to Column 11 for apportionment of Library Taxes02910055
Rate per \$100 to be applied to Column 11 for apportionment of Health Taxes00000000
Rate per \$100 to be applied to Column 11 for apportionment of Open Space Taxes01003093
County Percentage Level of Taxable Value of Real Property is 100%	

CAPE MAY COUNTY BOARD OF TAXATION




 John Snyder




 LuAnn Wowkanec

 Elizabeth Barry




 James Cafiero, Jr.

 John McCann

ATTEST: 

 George R. Brown, III

I hereby certify this to be a true copy of the Abstract of Ratables and Exemptions for the County of CAPE MAY, State of New Jersey for the year 2010 as filed with me by the CAPE MAY County Board of Taxation



 Edmund Grant
 Treasurer

2010 SPECIAL TAXING DISTRICT SUMMARY

<u>DISTRICT</u>	<u>ASSESSED VALUATION</u>	<u>TOTAL LEVY</u>	<u>TAX RATE/\$100</u>
<u>Dennis Township</u>			
Fire District #1	587,610,671	328,000	0.056
Fire District #2	348,486,552	246,036	0.071
Fire District #3	<u>117,256,605</u>	<u>148,982</u>	0.127
Total	\$1,053,353,828	\$723,018	-
<u>Lower Township</u>			
Fire District #1	1,075,854,061	468,566	0.044
Fire District #2	1,660,454,129	856,600	0.052
Fire District #3	<u>1,359,812,782</u>	<u>683,071</u>	0.050
Total	\$4,096,120,972	\$2,008,237	-
<u>Middle Township</u>			
Fire District #1	2,038,573,097	1,190,465	0.059
Fire District #2	674,983,592	539,800	0.080
Fire District #3	347,285,470	407,585	0.117
Fire District #4	<u>191,729,128</u>	<u>144,215</u>	0.075
Total	\$3,252,571,287	\$2,282,065	-
<u>Upper Township</u>			
Fire District #1	361,567,493	72,658	0.020
Fire District #2	382,946,793	431,400	0.113
Fire District #3	833,143,057	481,923	0.058
Fire District #4	<u>667,341,249</u>	<u>472,437</u>	0.071
Total	\$2,244,998,592	\$1,458,418	-
<u>North Wildwood</u>			
SID No. 1	\$77,830,900	\$30,000	0.039
<u>Wildwood</u>			
SID No. 1	\$159,047,200	\$120,000	0.075
SID No. 2	\$236,102,600	\$125,000	0.053

2010 TOTAL TAXABLE LINE ITEMS AND ASSESSMENTS FOR CAPE MAY COUNTY

	Class 1 Count	Class 1 Value	Class 2 Count	Class 2 Value	Class 3A Count	Class 3A Value	Class 3B Count	Class 3B Value	Class 4A Count	Class 4A Value	Class 4B Count	Class 4B Value	Class 4C Count	Class 4C Value	Total Line Items	Total Taxable
Avalon Borough	172	180,701,000	5,296	8,470,971,600	-	-	-	-	160	181,827,500	-	-	-	-	5,628	8,833,500,100
Cape May City	175	57,139,000	3,404	2,138,841,000	-	-	-	-	278	453,981,300	-	-	114	148,999,800	3,971	2,798,961,100
Cape May Point	67	36,042,000	602	477,253,000	-	-	-	-	1	703,500	-	-	-	-	670	513,998,500
Dennis Twp.	566	60,025,300	3,497	812,078,200	71	20,209,700	203	1,457,400	188	156,771,400	-	-	-	-	4,525	1,050,542,000
Lower Twp.	817	98,832,700	14,143	3,693,867,300	18	6,757,300	61	967,900	335	275,537,400	-	-	6	13,375,400	15,380	4,089,338,000
Middle Twp.	3,178	193,213,900	8,097	2,405,195,200	40	11,308,500	48	1,550,300	529	623,009,000	3	5,362,400	10	5,119,400	11,905	3,244,758,700
North Wildwood	122	58,190,200	7,369	3,047,917,100					237	339,914,300			73	57,494,500	7,801	3,503,516,100
Ocean City	709	173,362,600	17,703	12,082,661,200					591	537,615,447	2	733,300	53	53,204,200	19,058	12,847,576,747
Sea Isle City	418	80,672,500	6,262	4,630,091,500					162	133,862,500					6,842	4,844,626,500
Stone Harbor	48	68,696,300	2,906	4,186,852,100					198	161,782,800			2	4,370,200	3,154	4,421,701,400
Upper Twp.	1,170	93,703,200	5,592	1,899,915,300	36	14,659,900	75	443,300	295	204,199,100	1	24,019,300	5	1,369,500	7,174	2,238,309,600
West Cape May	121	26,223,300	881	443,515,200	6	3,582,300	12	216,100	34	40,695,500			2	1,189,500	1,056	515,421,900
West Wildwood	158	26,392,000	781	227,101,900					10	9,145,000			2	532,700	951	263,171,600
Wildwood City	275	62,130,800	4,244	1,086,185,600					567	445,245,400	6	5,766,900	244	176,605,800	5,336	1,775,934,500
Wildwood Crest	134	57,062,000	4,931	1,890,082,000					145	322,488,000			35	19,678,800	5,245	2,289,310,800
Woodbine	166	8,527,100	1,088	133,733,100	13	3,920,400	24	96,000	61	24,124,400	6	4,763,000	2	5,061,400	1,360	180,225,400
Totals	8,296	1,280,913,900	86,796	47,626,261,300	184	60,438,100	423	4,731,000	3,791	3,910,902,547	18	40,644,900	548	487,001,200	100,056	53,410,892,947

CAPE MAY COUNTY BOARD OF TAXATION
 7 N. MAIN STREET
 CAPE MAY COURT HOUSE, NEW JERSEY 08210
 PHONE: (609) 465-1030
 FAX: (609) 463-6395

