Figure 3.1-1 Surface Water Quality Standards - Stream Classifications (Draft)

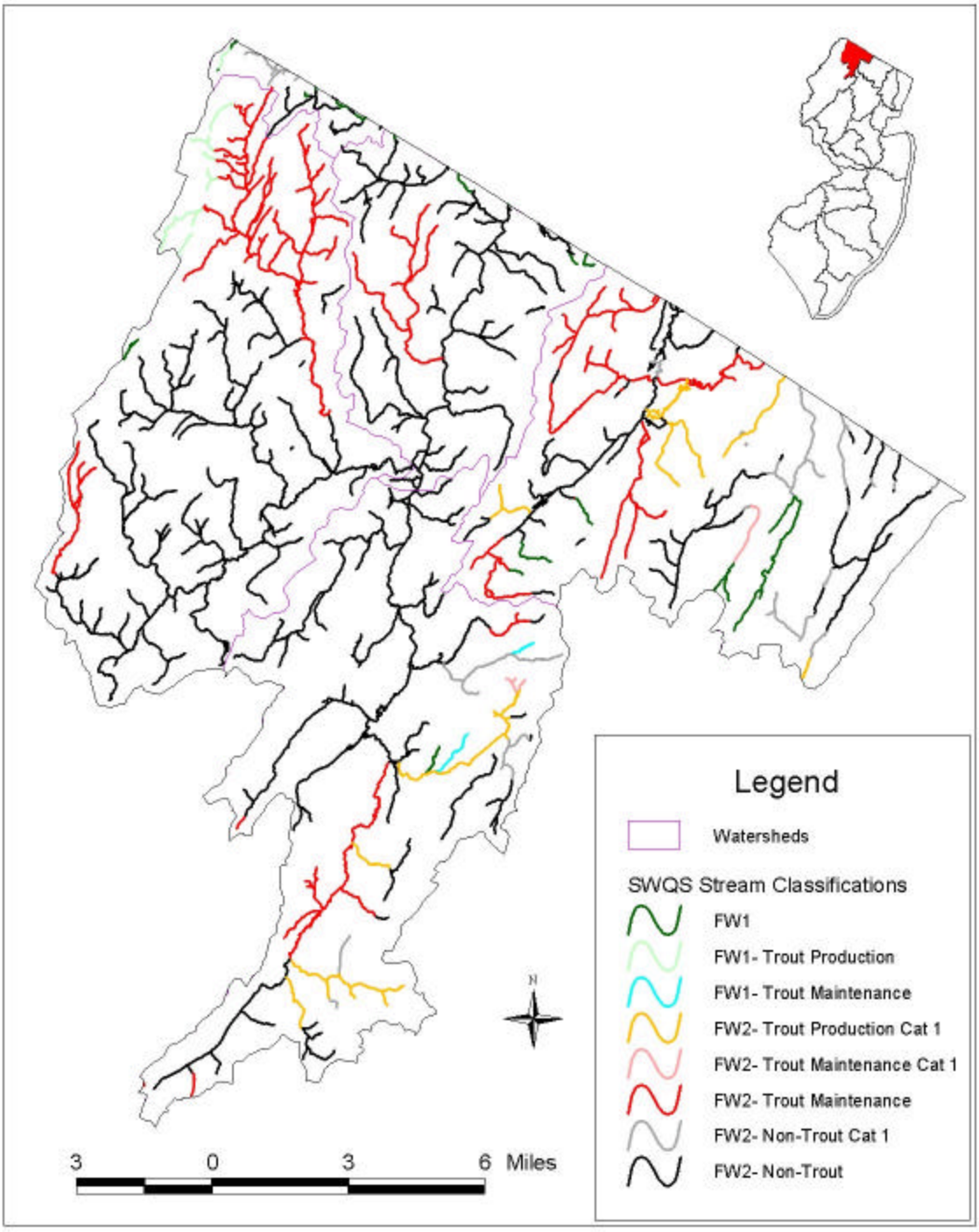

Figure 3.2-1 Ambient Stream Monitoring Network (ASMN) and Ambient Biomonitoring Network (AMNET) in WMA 02

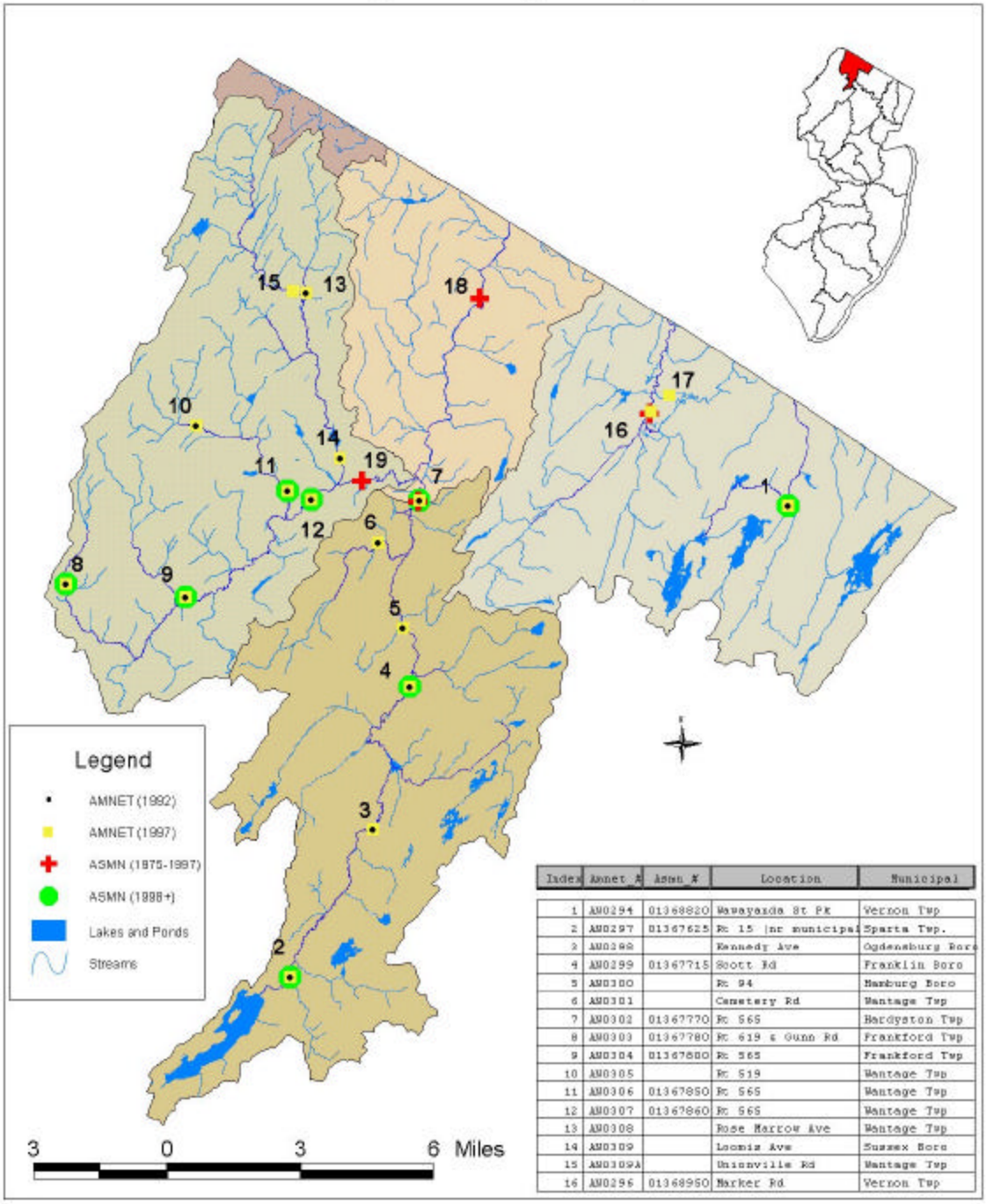

Index	Amnet #	Asmn #	Location	Municipal
1	AM0294	01368820	Wawayanda St Pk	Vernon Twp
2	AM0297	01367625	Rt 15 (nr municipal	Sparta Twp.
3	AM0298		Kennedy Ave	Ogdensburg Boro
4	AM0299	01367715	Scott Rd	Franklin Boro
5	AM0300		Rt 94	Hamburg Boro
6	AM0301		Cemetery Rd	Wantage Twp
7	AM0302	01367770	Rt 565	Hardyston Twp
8	AM0303	01367780	Rt 619 & Gunn Rd	Frankford Twp
9	AM0304	01367800	Rt 565	Frankford Twp
10	AM0305		Rt 519	Wantage Twp
11	AM0306	01367850	Rt 565	Wantage Twp
12	AM0307	01367860	Rt 565	Wantage Twp
13	AM0308		Rose Marrow Ave	Wantage Twp
14	AM0309		Loomis Ave	Sussex Boro
15	AM0309A		Unionville Rd	Wantage Twp
16	AM0296	01368950	Marker Rd	Vernon Twp

Figure 3.3-1 Surface Water Quality Status and Trends in WMA 02

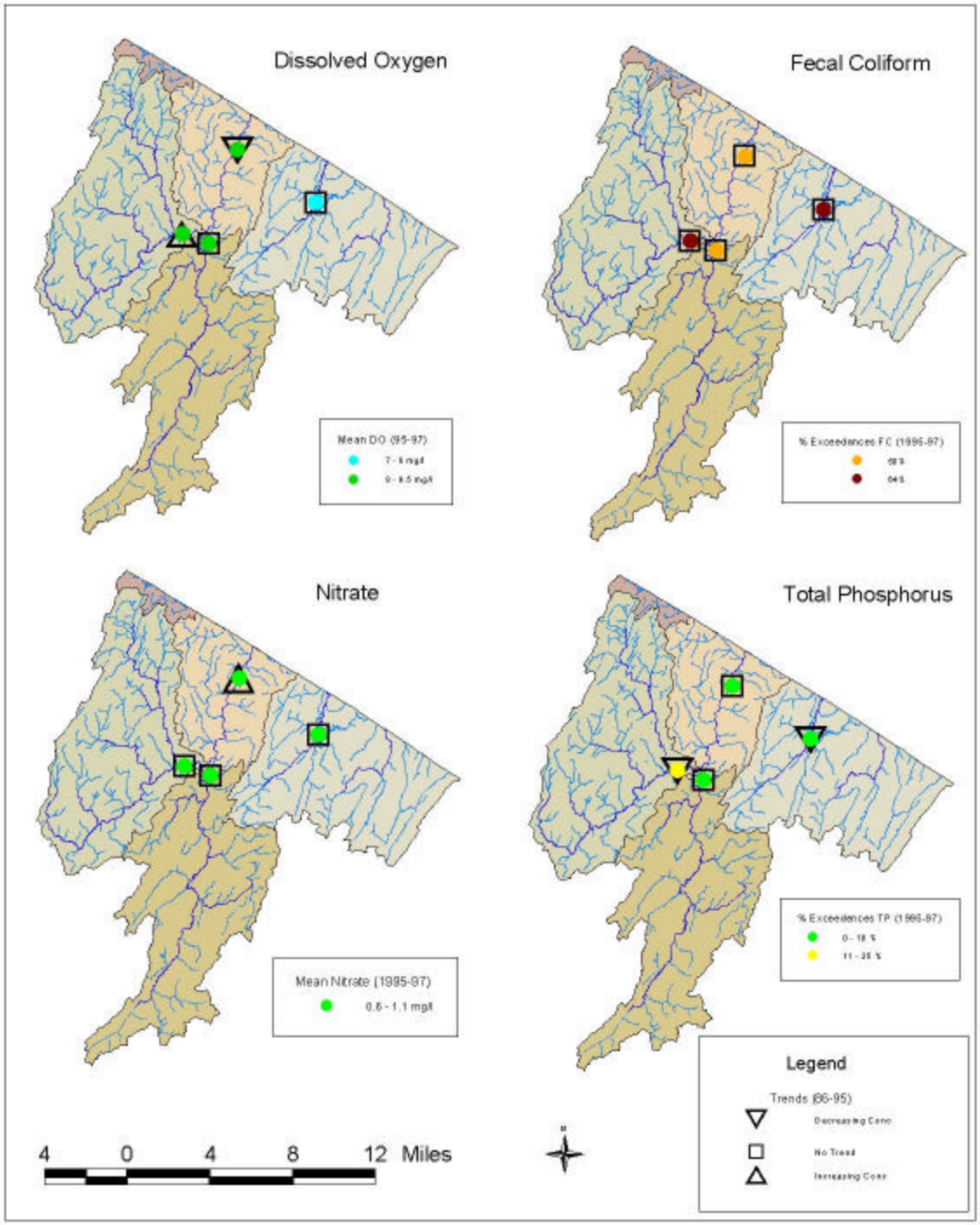

Figure 3.3-2 Benthic Macroinvertebrate Status and Trends in WMA 02

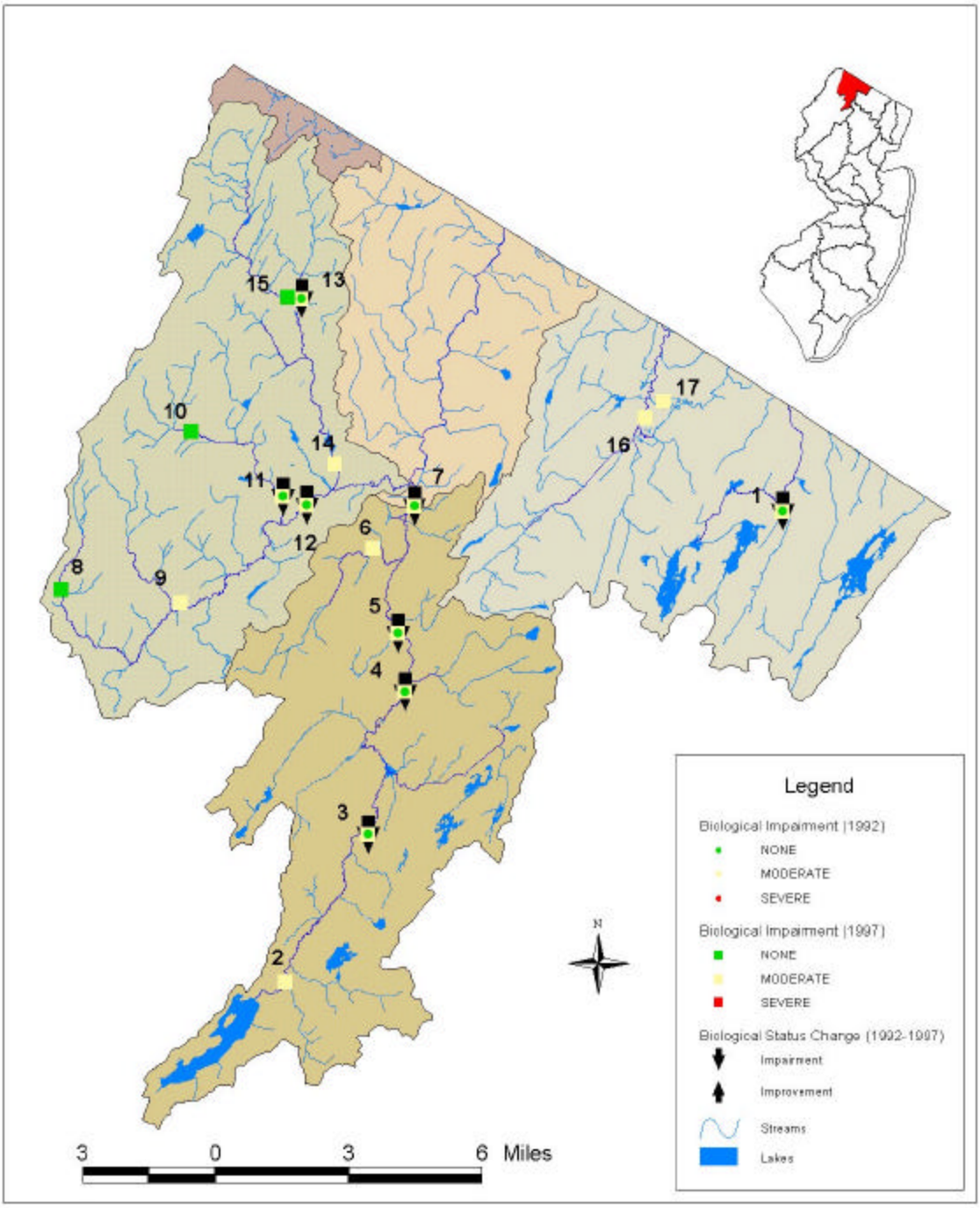

Figure 3.3-3 Total Phosphorus in Bottom Sediments and Known Eutrophic Public Lakes in WMA 02

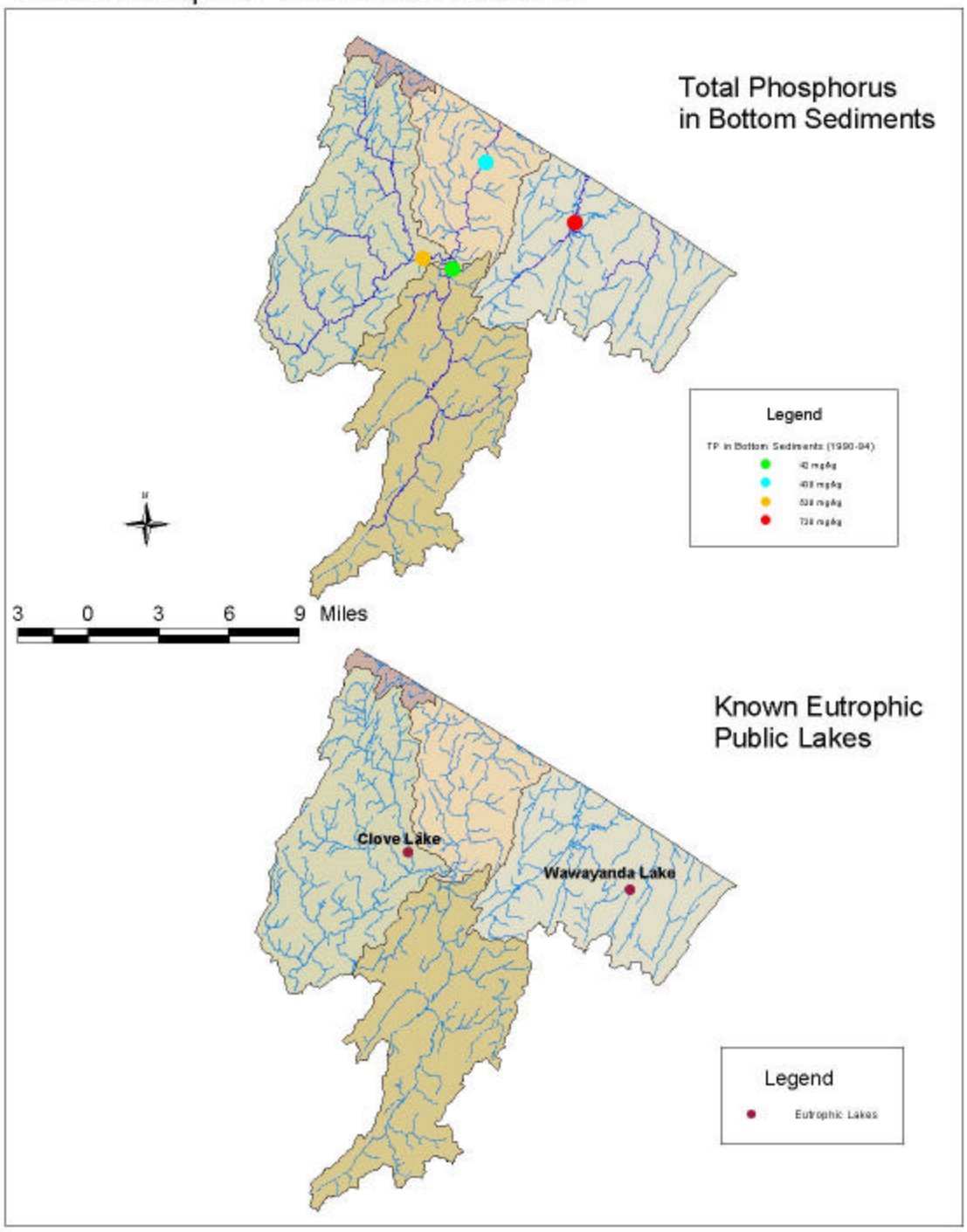

Figure 3.7-1 Surface Water Intakes, Public Community Supply Wells, and Reservoirs in WMA 02

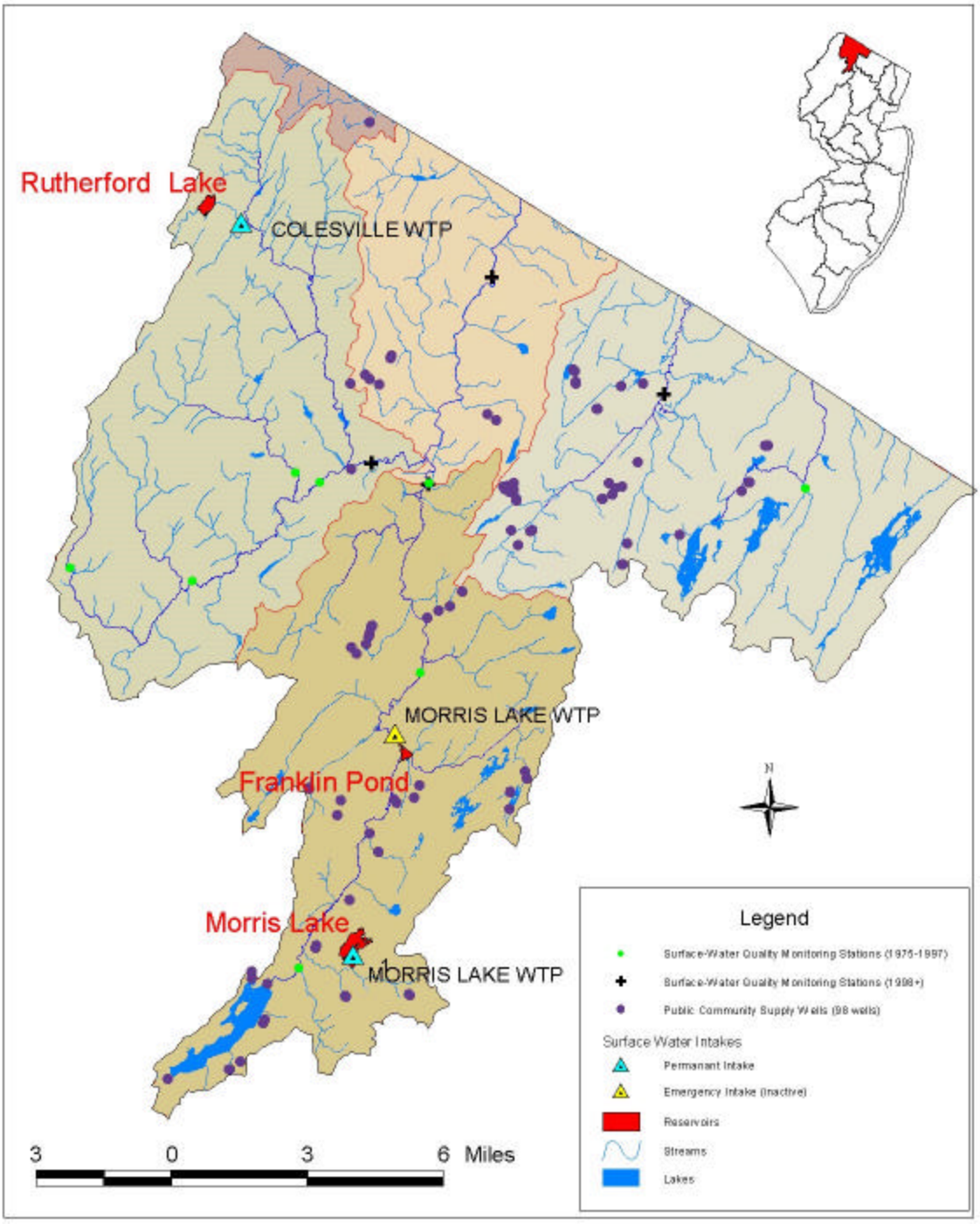

Figure 4.0-1 Point Source and Nonpoint Source Influences on Total Phosphorus Concentrations in WMA 02

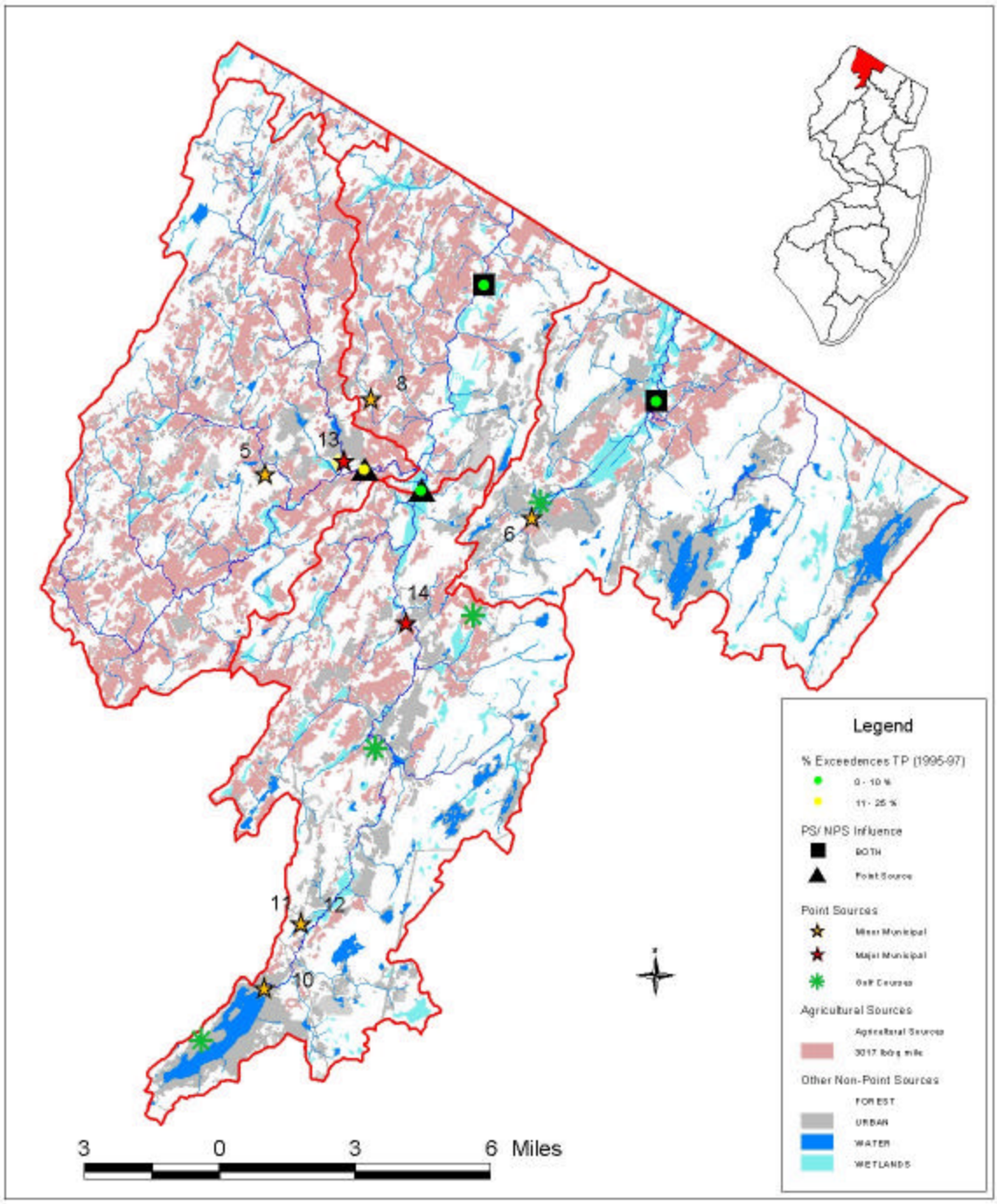

Figure 4.1-1 NJPDES Point Source Discharge Facilities in WMA 02

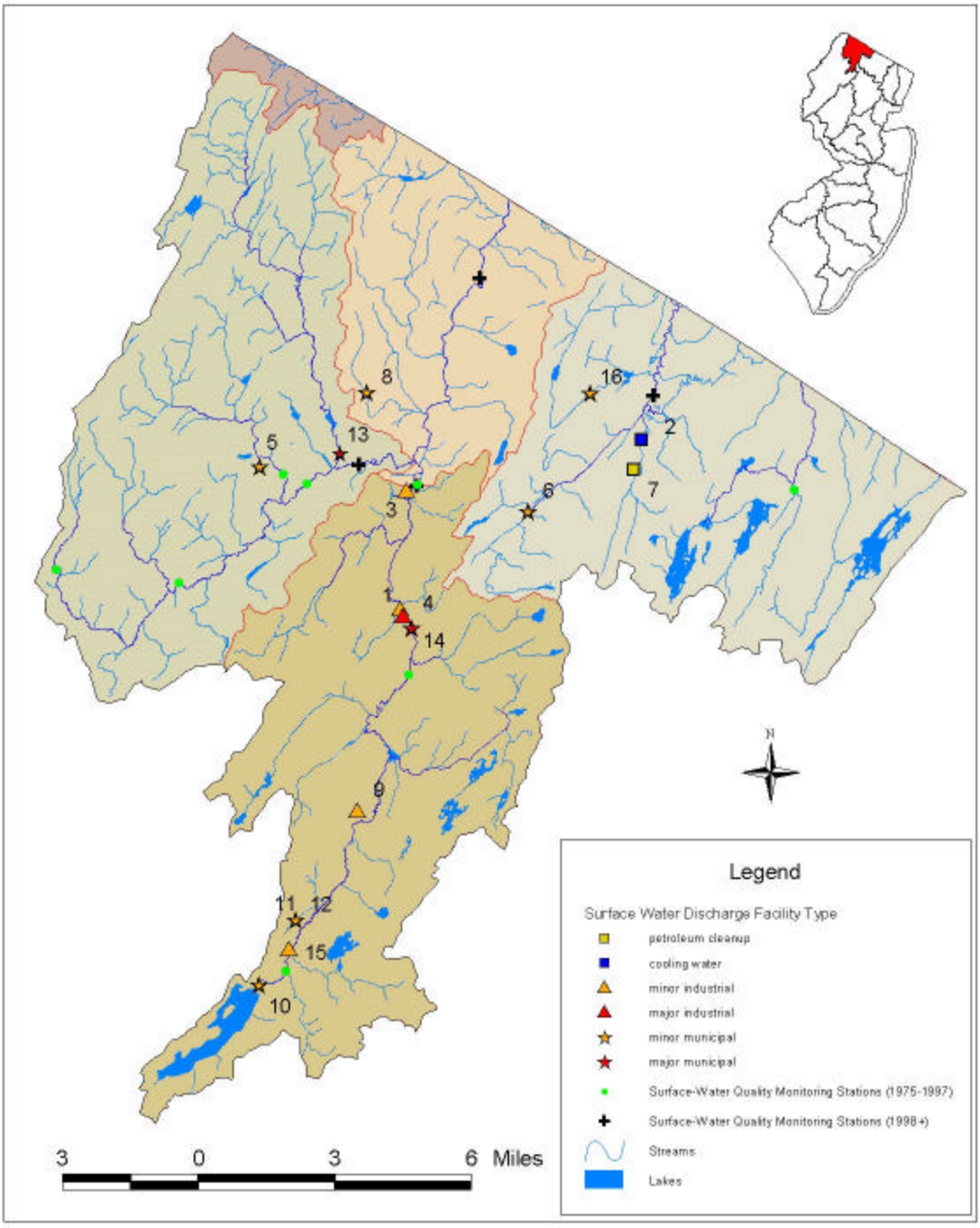

Figure 4.2-1 Sewer Service Type and Population Density in WMA 02

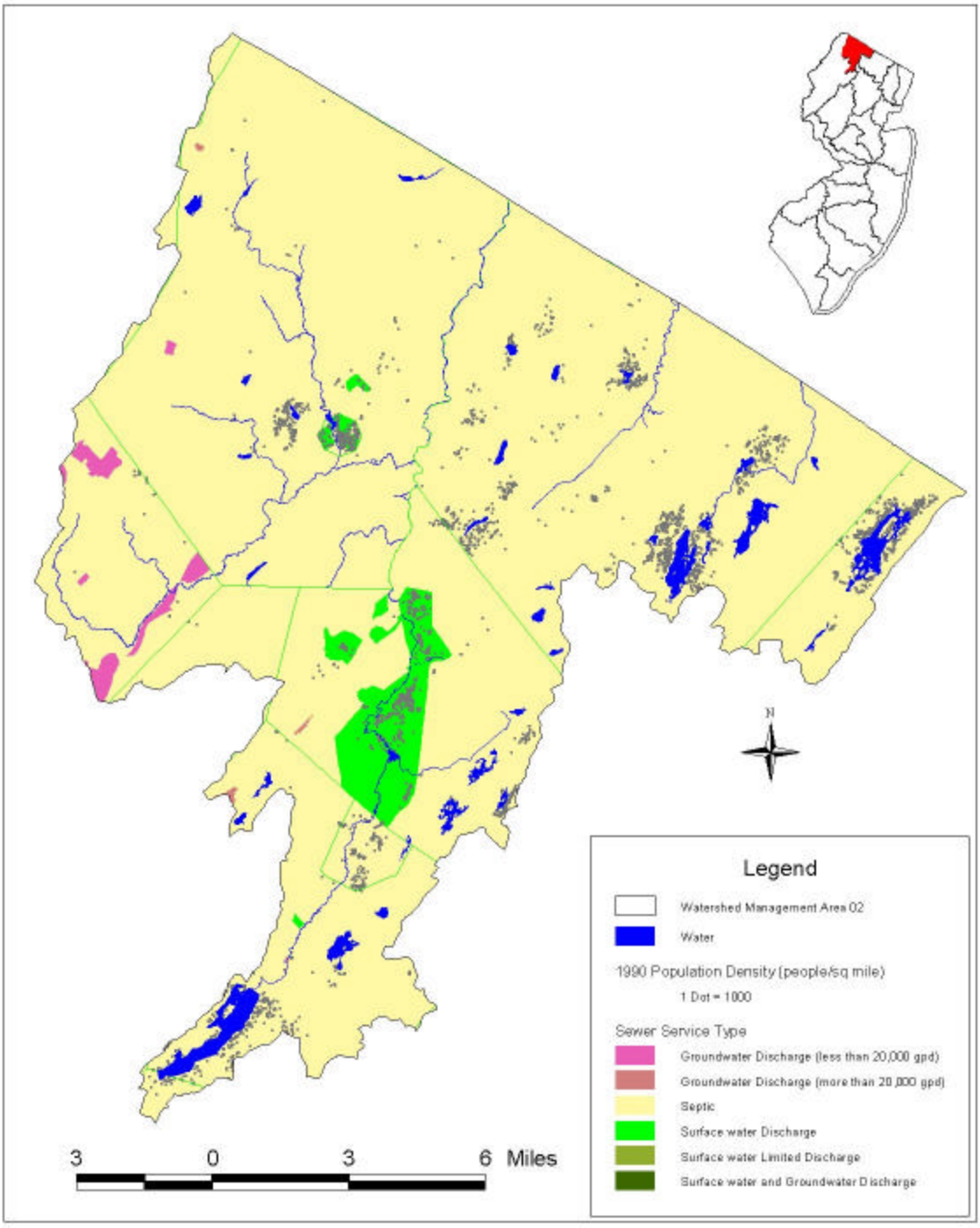

Figure 4.6-1 Known Contaminated Sites in WMA 02

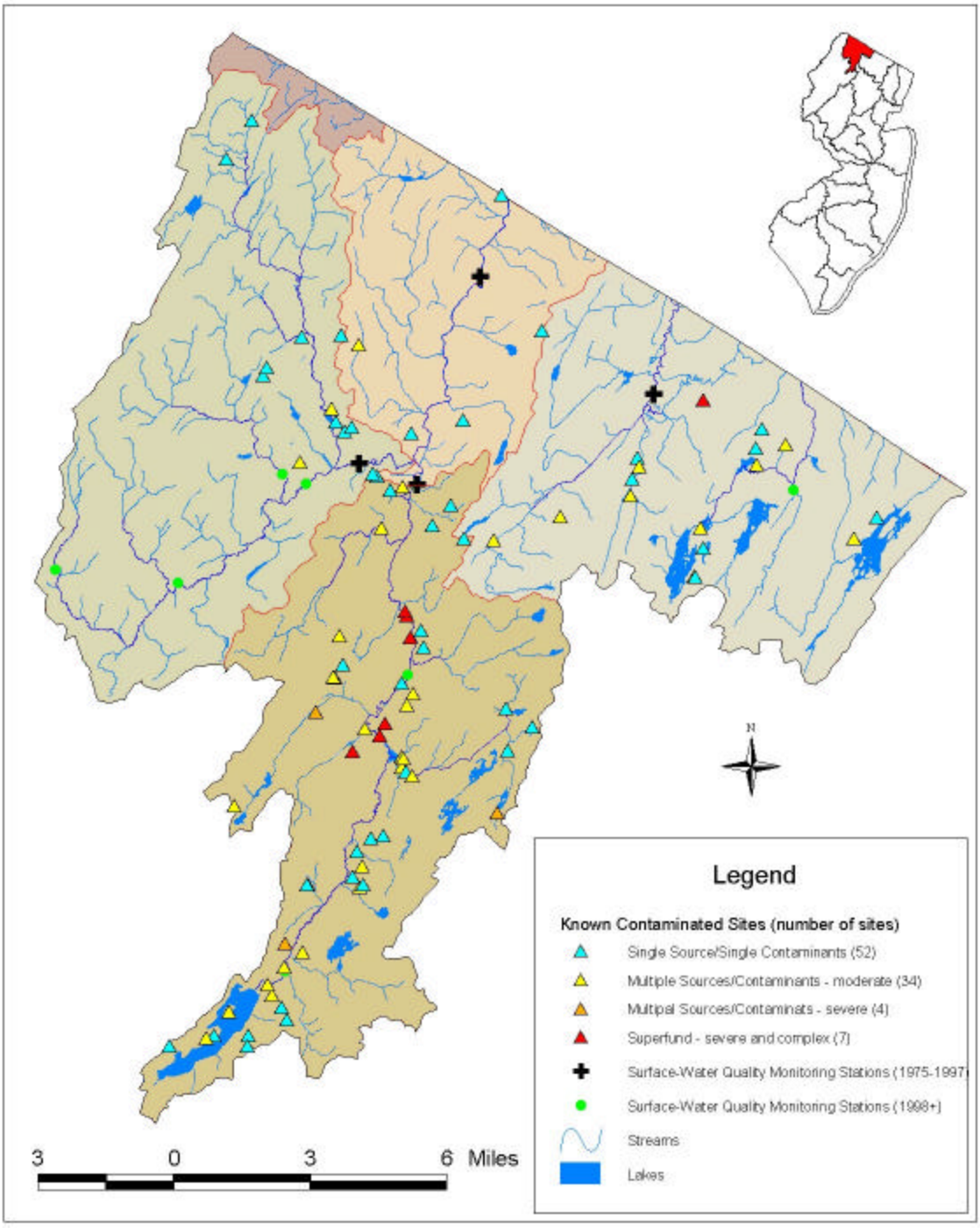

Figure 4-7.1 Total Pesticides Application by Agriculture and Golf Courses in WMA 02

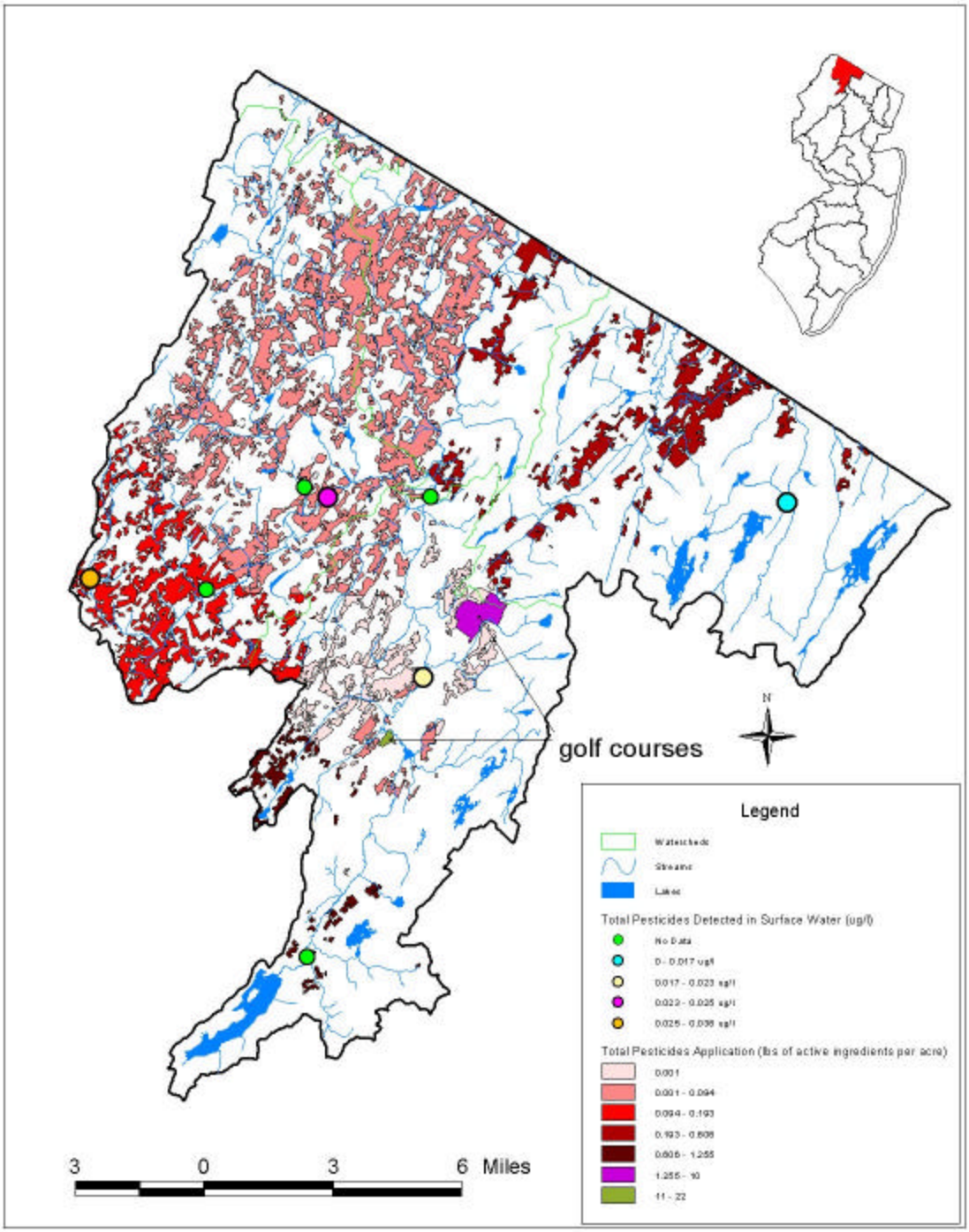

Figure 5.1-1 Land Use Upstream of Ambient Biomonitoring Sampling Sites in WMA 02

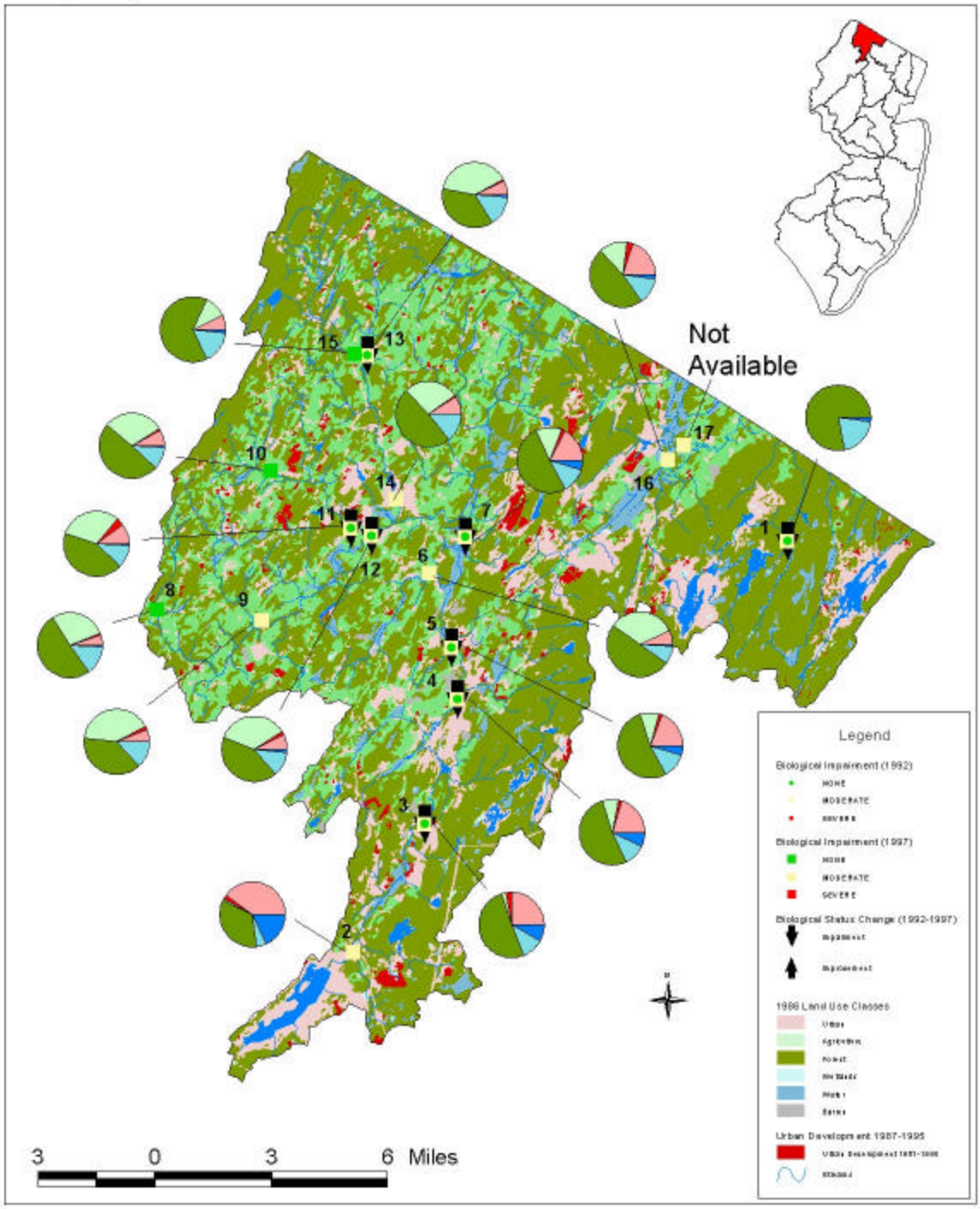
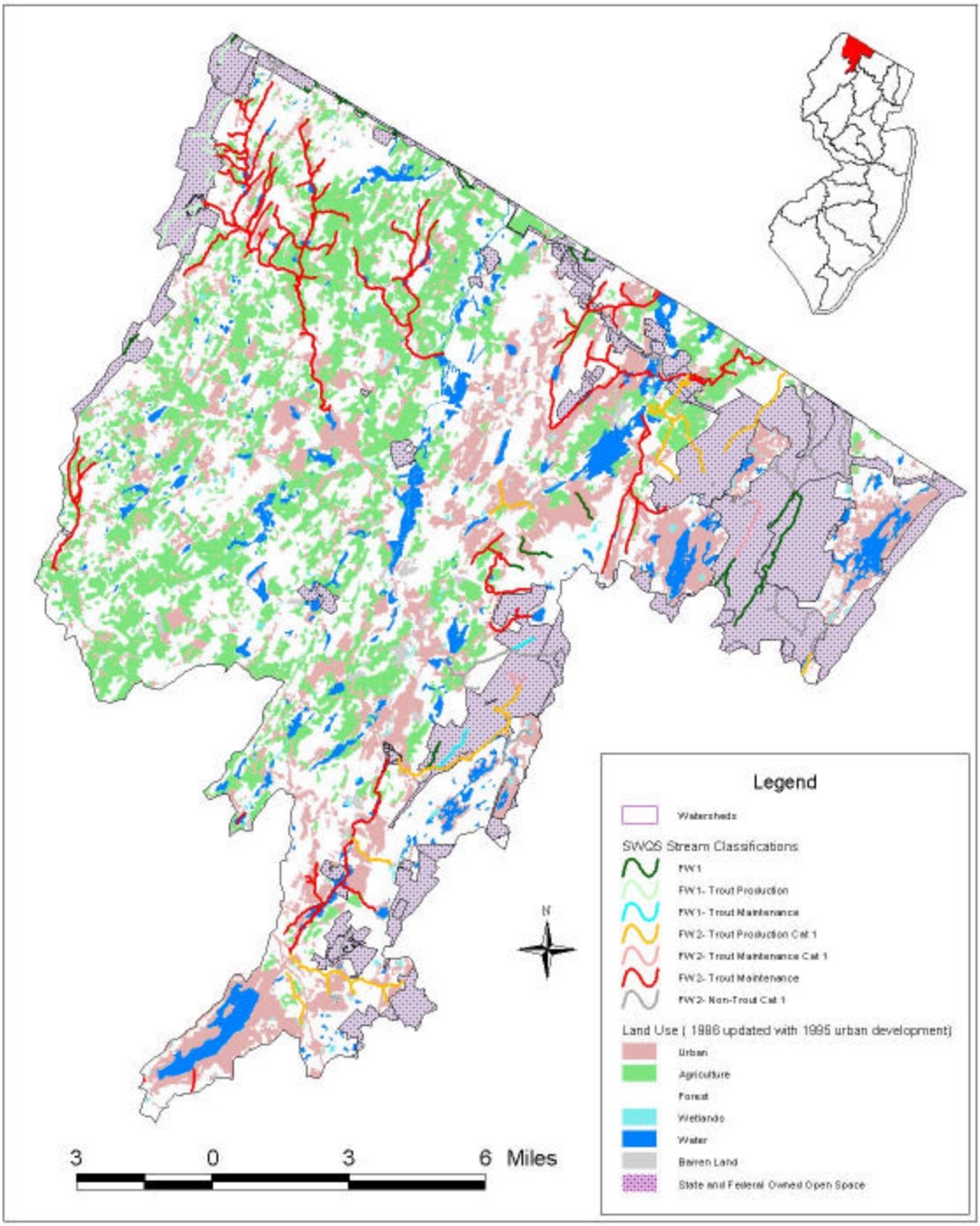
Figure 5.3-1 Stream Classifications Within Open Space and Other Land Uses in WMA 02