

Elevator Subcode Jurisdiction as of 3/15/2024

Municipality Code	Municipality Name	County	Elevator Subcode Jurisdiction
0101	ABSECON CITY	ATLANTIC	State
0102	ATLANTIC CITY	ATLANTIC	Local
0103	BRIGANTINE CITY	ATLANTIC	State
0104	BUENA BORO	ATLANTIC	State
0105	BUENA VISTA TWP	ATLANTIC	State
0106	CORBIN CITY	ATLANTIC	State
0107	EGG HARBOR CITY	ATLANTIC	State
0108	EGG HARBOR TWP	ATLANTIC	State
0109	ESTELLE MANOR CITY	ATLANTIC	State
0110	FOLSOM BORO	ATLANTIC	State
0111	GALLOWAY TWP	ATLANTIC	State
0112	HAMILTON TWP (A)	ATLANTIC	State
0113	HAMMONTON TOWN	ATLANTIC	State
0114	LINWOOD CITY	ATLANTIC	State
0115	LONGPORT BORO	ATLANTIC	State
0116	MARGATE CITY	ATLANTIC	State
0117	MULLICA TWP	ATLANTIC	State
0118	NORTHFIELD CITY	ATLANTIC	State
0119	PLEASANTVILLE CITY	ATLANTIC	State
0120	PORT REPUBLIC CITY	ATLANTIC	State
0121	SOMERS POINT CITY	ATLANTIC	State
0122	VENTNOR CITY	ATLANTIC	State
0123	WEYMOUTH TWP	ATLANTIC	State
0201	ALLENDALE BORO	BERGEN	State
0202	ALPINE BORO	BERGEN	State
0203	BERGENFIELD BORO	BERGEN	Local
0204	BOGOTA BORO	BERGEN	State
0205	CARLSTADT BORO	BERGEN	State
0206	CLIFFSIDE PARK BORO	BERGEN	Third Party
0207	CLOSTER BORO	BERGEN	Local
0208	CRESSKILL BORO	BERGEN	Third Party
0209	DEMAREST BORO	BERGEN	State
0210	DUMONT BORO	BERGEN	Local
0212	EAST RUTHERFORD BORO	BERGEN	Third Party
0213	EDGEWATER BORO	BERGEN	Third Party
0211	ELMWOOD PARK BORO	BERGEN	Third Party
0214	EMERSON BORO	BERGEN	Third Party
0215	ENGLEWOOD CITY	BERGEN	Third Party
0216	ENGLEWOOD CLIFFS BORO	BERGEN	Third Party
0217	FAIR LAWN BORO	BERGEN	Local
0218	FAIRVIEW BORO	BERGEN	Local
0219	FORT LEE BORO	BERGEN	Local
0220	FRANKLIN LAKES BORO	BERGEN	State
0221	GARFIELD CITY	BERGEN	Local

Elevator Subcode Jurisdiction as of 3/15/2024

0222	GLEN ROCK BORO	BERGEN	State
0223	HACKENSACK CITY	BERGEN	Third Party
0224	HARRINGTON PARK BORO	BERGEN	Third Party
0225	HASBROUCK HEIGHTS BORO	BERGEN	Third Party
0226	HAWORTH BORO	BERGEN	State
0227	HILLSDALE BORO	BERGEN	State
0228	HOHOKUS BORO	BERGEN	State
0229	LEONIA BORO	BERGEN	Third Party
0230	LITTLE FERRY BORO	BERGEN	State
0231	LODI BORO	BERGEN	State
0232	LYNDHURST TWP	BERGEN	Local
0233	MAHWAH TWP	BERGEN	State
0234	MAYWOOD BORO	BERGEN	Local
0235	MIDLAND PARK BORO	BERGEN	Local
0236	MONTVALE BORO	BERGEN	Third Party
0237	MOONACHIE BORO	BERGEN	State
0238	NEW MILFORD BORO	BERGEN	State
0239	NORTH ARLINGTON BORO	BERGEN	Third Party
0240	NORTHVALE BORO	BERGEN	State
0241	NORWOOD BORO	BERGEN	Third Party
0242	OAKLAND BORO	BERGEN	State
0243	OLD TAPPAN BORO	BERGEN	State
0244	ORADELL BORO	BERGEN	Local
0245	PALISADES PARK BORO	BERGEN	Third Party
0246	PARAMUS BORO	BERGEN	State
0247	PARK RIDGE BORO	BERGEN	Third Party
0248	RAMSEY BORO	BERGEN	State
0249	RIDGEFIELD BORO	BERGEN	Third Party
0250	RIDGEFIELD PARK VILLAGE	BERGEN	Local
0251	RIDGEWOOD VILLAGE	BERGEN	Third Party
0252	RIVER EDGE BORO	BERGEN	State
0253	RIVER VALE TWP	BERGEN	Third Party
0254	ROCHELLE PARK TWP	BERGEN	Third Party
0255	ROCKLEIGH BORO	BERGEN	Third Party
0256	RUTHERFORD BORO	BERGEN	Third Party
0257	SADDLE BROOK TWP	BERGEN	Third Party
0258	SADDLE RIVER BORO	BERGEN	State
0259	SOUTH HACKENSACK TWP	BERGEN	State
0260	TEANECK TWP	BERGEN	Third Party
0261	TENAFLY BORO	BERGEN	Local
0262	TETERBORO BORO	BERGEN	Third Party
0263	UPPER SADDLE RIVER BORO	BERGEN	State
0264	WALDWICK BORO	BERGEN	State
0265	WALLINGTON BORO	BERGEN	State
0266	WASHINGTON TWP (BE)	BERGEN	State
0267	WESTWOOD BORO	BERGEN	Third Party
0268	WOODCLIFF LAKE BORO	BERGEN	Third Party

Elevator Subcode Jurisdiction as of 3/15/2024

0269	WOOD-RIDGE BORO	BERGEN	Third Party
0270	WYCKOFF TWP	BERGEN	Local
0301	BASS RIVER TWP	BURLINGTON	State
0302	BEVERLY CITY	BURLINGTON	State
0303	BORDENTOWN CITY	BURLINGTON	State
0304	BORDENTOWN TWP	BURLINGTON	State
0305	BURLINGTON CITY	BURLINGTON	State
0306	BURLINGTON TWP	BURLINGTON	State
0307	CHESTERFIELD TWP	BURLINGTON	State
0308	CINNAMINSON TWP	BURLINGTON	State
0309	DELANCO TWP	BURLINGTON	State
0310	DELTRAN TWP	BURLINGTON	State
0311	EASTAMPTON TWP	BURLINGTON	State
0312	EDGEWATER PARK TWP	BURLINGTON	State
0313	EVESHAM TWP	BURLINGTON	State
0314	FIELDSBORO BORO	BURLINGTON	State
0315	FLORENCE TWP	BURLINGTON	State
0316	HAINESPORT TWP	BURLINGTON	State
0317	LUMBERTON TWP	BURLINGTON	State
0318	MANSFIELD TWP (B)	BURLINGTON	State
0319	MAPLE SHADE TWP	BURLINGTON	State
0321	MEDFORD LAKES BORO	BURLINGTON	State
0320	MEDFORD TWP	BURLINGTON	Local
0322	MOORESTOWN TWP	BURLINGTON	State
0323	MOUNT HOLLY TWP	BURLINGTON	State
0324	MOUNT LAUREL TWP	BURLINGTON	Local
0325	NEW HANOVER TWP	BURLINGTON	State
0326	NORTH HANOVER TWP	BURLINGTON	State
0327	PALMYRA BORO	BURLINGTON	State
0328	PEMBERTON BORO	BURLINGTON	State
0329	PEMBERTON TWP	BURLINGTON	Third Party
0330	RIVERSIDE TWP	BURLINGTON	State
0331	RIVERTON BORO	BURLINGTON	State
0332	SHAMONG TWP	BURLINGTON	State
0333	SOUTHAMPTON TWP	BURLINGTON	State
0334	SPRINGFIELD TWP (B)	BURLINGTON	State
0335	TABERNACLE TWP	BURLINGTON	State
0336	WASHINGTON TWP (BU)	BURLINGTON	State
0337	WESTAMPTON TWP	BURLINGTON	State
0338	WILLINGBORO TWP	BURLINGTON	State
0339	WOODLAND TWP	BURLINGTON	State
0340	WRIGHTSTOWN BORO	BURLINGTON	State
0401	AUDUBON BORO	CAMDEN	State
0402	AUDUBON PARK BORO	CAMDEN	State
0403	BARRINGTON BORO	CAMDEN	State
0404	BELLMAWR BORO	CAMDEN	State
0405	BERLIN BORO	CAMDEN	State

Elevator Subcode Jurisdiction as of 3/15/2024

0406	BERLIN TWP	CAMDEN	State
0407	BROOKLAWN BORO	CAMDEN	State
0408	CAMDEN CITY	CAMDEN	State
0409	CHERRY HILL TWP	CAMDEN	Third Party
0410	CHESILHURST BORO	CAMDEN	State
0411	CLEMENTON BORO	CAMDEN	State
0412	COLLINGSWOOD BORO	CAMDEN	State
0413	GIBBSBORO BORO	CAMDEN	State
0414	GLOUCESTER CITY	CAMDEN	State
0415	GLOUCESTER TWP	CAMDEN	State
0418	HADDON HEIGHTS BORO	CAMDEN	State
0416	HADDON TWP	CAMDEN	State
0417	HADDONFIELD BORO	CAMDEN	State
0419	HI-NELLA BORO	CAMDEN	State
0420	LAUREL SPRINGS BORO	CAMDEN	State
0421	LAWNSIDE BORO	CAMDEN	State
0422	LINDENWOLD BORO	CAMDEN	State
0423	MAGNOLIA BORO	CAMDEN	State
0424	MERCHANTVILLE BORO	CAMDEN	State
0425	MOUNT EPHRAIM BORO	CAMDEN	State
0426	OAKLYN BORO	CAMDEN	State
0427	PENNSAUKEN TWP	CAMDEN	State
0428	PINE HILL BORO	CAMDEN	State
0430	RUNNEMEDE BORO	CAMDEN	State
0431	SOMERDALE BORO	CAMDEN	State
0432	STRATFORD BORO	CAMDEN	State
0433	TAVISTOCK BORO	CAMDEN	State
0434	VOORHEES TWP	CAMDEN	Third Party
0435	WATERFORD TWP	CAMDEN	State
0436	WINSLOW TWP	CAMDEN	State
0437	WOOD-LYNNE BORO	CAMDEN	State
0501	AVALON BORO	CAPE MAY	State
0502	CAPE MAY CITY	CAPE MAY	State
0503	CAPE MAY POINT BORO	CAPE MAY	State
0504	DENNIS TWP	CAPE MAY	State
0505	LOWER TWP	CAPE MAY	State
0506	MIDDLE TWP	CAPE MAY	State
0507	NORTH WILDWOOD CITY	CAPE MAY	State
0508	OCEAN CITY	CAPE MAY	State
0509	SEA ISLE CITY	CAPE MAY	State
0510	STONE HARBOR BORO	CAPE MAY	State
0511	UPPER TWP	CAPE MAY	State
0512	WEST CAPE MAY BORO	CAPE MAY	State
0513	WEST WILDWOOD BORO	CAPE MAY	State
0514	WILDWOOD CITY	CAPE MAY	State
0515	WILDWOOD CREST BORO	CAPE MAY	State
0516	WOODBINE BORO	CAPE MAY	State

Elevator Subcode Jurisdiction as of 3/15/2024

0601	BRIDGETON CITY	CUMBERLAND	State
0602	COMMERCIAL TWP	CUMBERLAND	State
0603	DEERFIELD TWP	CUMBERLAND	State
0604	DOWNE TWP	CUMBERLAND	State
0605	FAIRFIELD TWP (C)	CUMBERLAND	State
0606	GREENWICH TWP (C)	CUMBERLAND	State
0607	HOPEWELL TWP (C)	CUMBERLAND	State
0608	LAWRENCE TWP (C)	CUMBERLAND	State
0609	MAURICE RIVER TWP	CUMBERLAND	State
0610	MILLVILLE CITY	CUMBERLAND	State
0611	SHILOH BORO	CUMBERLAND	State
0612	STOW CREEK TWP	CUMBERLAND	State
0613	UPPER DEERFIELD TWP	CUMBERLAND	State
0614	VINELAND CITY	CUMBERLAND	State
0701	BELLEVILLE TOWN	ESSEX	Third Party
0702	BLOOMFIELD TOWN	ESSEX	Third Party
0703	CALDWELL BORO	ESSEX	State
0704	CEDAR GROVE TWP	ESSEX	State
0705	EAST ORANGE CITY	ESSEX	State
0706	ESSEX FELLS BORO	ESSEX	State
0707	FAIRFIELD TWP (E)	ESSEX	Local
0708	GLEN RIDGE BORO	ESSEX	Third Party
0709	IRVINGTON TOWN	ESSEX	State
0710	LIVINGSTON TWP	ESSEX	State
0711	MAPLEWOOD TWP	ESSEX	State
0712	MILLBURN TWP	ESSEX	State
0713	MONTCLAIR TOWN	ESSEX	Local
0714	NEWARK CITY	ESSEX	Local
0715	NORTH CALDWELL BORO	ESSEX	State
0716	NUTLEY TOWN	ESSEX	Local
0717	ORANGE CITY	ESSEX	Third Party
0718	ROSELAND BORO	ESSEX	State
0719	SOUTH ORANGE VILLAGE	ESSEX	State
0720	VERONA BORO	ESSEX	State
0721	WEST CALDWELL BORO	ESSEX	State
0722	WEST ORANGE TOWN	ESSEX	State
0801	CLAYTON BORO	GLOUCESTER	State
0802	DEPTFORD TWP	GLOUCESTER	State
0803	EAST GREENWICH TWP	GLOUCESTER	State
0804	ELK TWP	GLOUCESTER	State
0805	FRANKLIN TWP (G)	GLOUCESTER	State
0806	GLASSBORO BORO	GLOUCESTER	State
0807	GREENWICH TWP (G)	GLOUCESTER	State
0808	HARRISON TWP	GLOUCESTER	State
0809	LOGAN TWP	GLOUCESTER	State
0810	MANTUA TWP	GLOUCESTER	State
0811	MONROE TWP (G)	GLOUCESTER	State

Elevator Subcode Jurisdiction as of 3/15/2024

0812	NATIONAL PARK BORO	GLOUCESTER	State
0813	NEWFIELD BORO	GLOUCESTER	State
0814	PAULSBORO BORO	GLOUCESTER	State
0815	PITMAN BORO	GLOUCESTER	State
0816	SOUTH HARRISON TWP	GLOUCESTER	State
0817	SWEDESBORO BORO	GLOUCESTER	State
0818	WASHINGTON TWP (G)	GLOUCESTER	State
0819	WENONAH BORO	GLOUCESTER	State
0820	WEST DEPTFORD TWP	GLOUCESTER	State
0821	WESTVILLE BORO	GLOUCESTER	State
0822	WOODBURY CITY	GLOUCESTER	State
0823	WOODBURY HEIGHTS BORO	GLOUCESTER	State
0824	WOOLWICH TWP	GLOUCESTER	State
0901	BAYONNE CITY	HUDSON	Third Party
0902	EAST NEWARK BORO	HUDSON	State
0903	GUTTENBERG TOWN	HUDSON	State
0904	HARRISON TOWN	HUDSON	Third Party
0905	HOBOKEN CITY	HUDSON	Local
0906	JERSEY CITY	HUDSON	Local
0907	KEARNY TOWN	HUDSON	State
0908	NORTH BERGEN TWP	HUDSON	Third Party
0909	SECAUCUS TOWN	HUDSON	Third Party
0910	UNION CITY (H)	HUDSON	Third Party
0911	WEEHAWKEN TWP	HUDSON	State
0912	WEST NEW YORK TOWN	HUDSON	Third Party
1001	ALEXANDRIA TWP	HUNTERDON	State
1002	BETHLEHEM TWP	HUNTERDON	State
1003	BLOOMSBURY BORO	HUNTERDON	State
1004	CALIFON BORO	HUNTERDON	State
1005	CLINTON TOWN	HUNTERDON	State
1006	CLINTON TWP	HUNTERDON	State
1007	DELAWARE TWP	HUNTERDON	State
1008	EAST AMWELL TWP	HUNTERDON	State
1009	FLEMINGTON BORO	HUNTERDON	State
1010	FRANKLIN TWP (H)	HUNTERDON	State
1011	FRENCHTOWN BORO	HUNTERDON	State
1012	GLEN GARDNER BORO	HUNTERDON	State
1013	HAMPTON BORO	HUNTERDON	State
1014	HIGH BRIDGE BORO	HUNTERDON	State
1015	HOLLAND TWP	HUNTERDON	State
1016	KINGWOOD TWP	HUNTERDON	State
1017	LAMBERTVILLE CITY	HUNTERDON	State
1018	LEBANON BORO	HUNTERDON	State
1019	LEBANON TWP	HUNTERDON	State
1020	MILFORD BORO	HUNTERDON	State
1021	RARITAN TWP	HUNTERDON	State
1022	READINGTON TWP	HUNTERDON	State

Elevator Subcode Jurisdiction as of 3/15/2024

1023	STOCKTON BORO	HUNTERDON	State
1024	TEWKSBURY TWP	HUNTERDON	State
1025	UNION TWP (H)	HUNTERDON	State
1026	WEST AMWELL TWP	HUNTERDON	State
1101	EAST WINDSOR TWP	MERCER	Third Party
1102	EWING TWP	MERCER	Third Party
1103	HAMILTON TWP (M)	MERCER	State
1104	HIGHTSTOWN BORO	MERCER	State
1105	HOPEWELL BORO	MERCER	State
1106	HOPEWELL TWP (M)	MERCER	State
1107	LAWRENCE TWP (M)	MERCER	State
1108	PENNINGTON BORO	MERCER	State
1114	PRINCETON-CONSOLIDATED	MERCER	State
1112	ROBBINSVILLE TWP	MERCER	State
1111	TRENTON CITY	MERCER	State
1113	WEST WINDSOR TWP	MERCER	State
1201	CARTERET BORO	MIDDLESEX	State
1202	CRANBURY TWP	MIDDLESEX	State
1203	DUNELLEN BORO	MIDDLESEX	State
1204	EAST BRUNSWICK TWP	MIDDLESEX	Local
1205	EDISON TWP	MIDDLESEX	Local
1206	HELMETTA BORO	MIDDLESEX	State
1207	HIGHLAND PARK BORO	MIDDLESEX	State
1208	JAMESBURG BORO	MIDDLESEX	State
1210	METUCHEN BORO	MIDDLESEX	State
1211	MIDDLESEX BORO	MIDDLESEX	State
1212	MILLTOWN BORO	MIDDLESEX	State
1213	MONROE TWP (M)	MIDDLESEX	State
1214	NEW BRUNSWICK CITY	MIDDLESEX	Third Party
1215	NORTH BRUNSWICK TWP	MIDDLESEX	State
1209	OLD BRIDGE TWP	MIDDLESEX	State
1216	PERTH AMBOY CITY	MIDDLESEX	Third Party
1217	PISCATAWAY TWP	MIDDLESEX	Local
1218	PLAINSBORO TWP	MIDDLESEX	State
1219	SAYREVILLE BORO	MIDDLESEX	State
1220	SOUTH AMBOY CITY	MIDDLESEX	State
1221	SOUTH BRUNSWICK TWP	MIDDLESEX	State
1222	SOUTH PLAINFIELD BORO	MIDDLESEX	State
1223	SOUTH RIVER BORO	MIDDLESEX	State
1224	SPOTSWOOD BORO	MIDDLESEX	State
1225	WOODBRIIDGE TWP	MIDDLESEX	Local
1330	ABERDEEN TWP	MONMOUTH	State
1301	ALLENHURST BORO	MONMOUTH	State
1302	ALLENTOWN BORO	MONMOUTH	State
1303	ASBURY PARK CITY	MONMOUTH	State
1304	ATLANTIC HIGHLANDS BORO	MONMOUTH	State
1305	AVON BY THE SEA BORO	MONMOUTH	State

Elevator Subcode Jurisdiction as of 3/15/2024

1306	BELMAR BORO	MONMOUTH	State
1307	BRADLEY BEACH BORO	MONMOUTH	State
1308	BRIELLE BORO	MONMOUTH	State
1309	COLTS NECK TOWNSHIP	MONMOUTH	State
1310	DEAL BORO	MONMOUTH	State
1311	EATONTOWN BORO	MONMOUTH	State
1312	ENGLISHTOWN BORO	MONMOUTH	State
1313	FAIR HAVEN BORO	MONMOUTH	State
1314	FARMINGDALE BORO	MONMOUTH	State
1315	FREEHOLD BORO	MONMOUTH	State
1316	FREEHOLD TWP	MONMOUTH	State
1339	HAZLET TWP	MONMOUTH	State
1317	HIGHLANDS BORO	MONMOUTH	State
1318	HOLMDEL TWP	MONMOUTH	State
1319	HOWELL TWP	MONMOUTH	State
1320	INTERLAKEN BORO	MONMOUTH	State
1321	KEANSBURG BORO	MONMOUTH	State
1322	KEYPORT BORO	MONMOUTH	State
1347	LAKE COMO BORO	MONMOUTH	State
1323	LITTLE SILVER BORO	MONMOUTH	State
1324	LOCH ARBOUR VILLAGE	MONMOUTH	State
1325	LONG BRANCH CITY	MONMOUTH	State
1326	MANALAPAN TWP	MONMOUTH	Local
1327	MANASQUAN BORO	MONMOUTH	State
1328	MARLBORO TWP	MONMOUTH	State
1329	MATAWAN BORO	MONMOUTH	State
1331	MIDDLETOWN TWP	MONMOUTH	State
1332	MILLSTONE TWP	MONMOUTH	State
1333	MONMOUTH BEACH BORO	MONMOUTH	State
1335	NEPTUNE CITY BORO	MONMOUTH	State
1334	NEPTUNE TWP	MONMOUTH	State
1337	OCEAN TWP (M)	MONMOUTH	State
1338	OCEANPORT BORO	MONMOUTH	State
1340	RED BANK BORO	MONMOUTH	State
1341	ROOSEVELT BORO	MONMOUTH	State
1342	RUMSON BORO	MONMOUTH	State
1343	SEA BRIGHT BORO	MONMOUTH	State
1344	SEA GIRT BORO	MONMOUTH	State
1345	SHREWSBURY BORO	MONMOUTH	State
1346	SHREWSBURY TWP	MONMOUTH	State
1348	SPRING LAKE BORO	MONMOUTH	State
1349	SPRING LAKE HEIGHTS BORO	MONMOUTH	State
1336	TINTON FALLS BORO	MONMOUTH	State
1350	UNION BEACH BORO	MONMOUTH	State
1351	UPPER FREEHOLD TWP	MONMOUTH	State
1352	WALL TWP	MONMOUTH	State
1353	WEST LONG BRANCH BORO	MONMOUTH	State

Elevator Subcode Jurisdiction as of 3/15/2024

1401	BOONTON TOWN	MORRIS	State
1402	BOONTON TWP	MORRIS	State
1403	BUTLER BORO	MORRIS	State
1404	CHATHAM BORO	MORRIS	State
1405	CHATHAM TWP	MORRIS	State
1406	CHESTER BORO	MORRIS	State
1407	CHESTER TWP	MORRIS	Third Party
1408	DENVILLE TWP	MORRIS	State
1409	DOVER TOWN	MORRIS	State
1410	EAST HANOVER TWP	MORRIS	Local
1411	FLORHAM PARK BORO	MORRIS	State
1412	HANOVER TWP	MORRIS	Local
1413	HARDING TWP	MORRIS	State
1414	JEFFERSON TWP	MORRIS	State
1415	KINNELON BORO	MORRIS	State
1416	LINCOLN PARK BORO	MORRIS	State
1430	LONG HILL TWP	MORRIS	State
1417	MADISON BORO	MORRIS	State
1418	MENDHAM BORO	MORRIS	State
1419	MENDHAM TWP	MORRIS	State
1420	MINE HILL TWP	MORRIS	Third Party
1421	MONTVILLE TWP	MORRIS	State
1423	MORRIS PLAINS BORO	MORRIS	State
1422	MORRIS TWP	MORRIS	State
1424	MORRISTOWN TOWN	MORRIS	Third Party
1426	MOUNT ARLINGTON BORO	MORRIS	State
1427	MOUNT OLIVE TWP	MORRIS	State
1425	MOUNTAIN LAKES BORO	MORRIS	State
1428	NETCONG BORO	MORRIS	State
1429	PARSIPPANY-TROY HILLS TWP	MORRIS	Local
1431	PEQUANNOCK TWP	MORRIS	State
1432	RANDOLPH TWP	MORRIS	State
1433	RIVERDALE BORO	MORRIS	State
1434	ROCKAWAY BORO	MORRIS	State
1435	ROCKAWAY TWP	MORRIS	State
1436	ROXBURY TWP	MORRIS	State
1437	VICTORY GARDENS BORO	MORRIS	State
1438	WASHINGTON TWP (M)	MORRIS	State
1439	WHARTON BORO	MORRIS	State
1501	BARNEGAT LIGHT BORO	OCEAN	State
1533	BARNEGAT TWP	OCEAN	State
1502	BAY HEAD BORO	OCEAN	State
1503	BEACH HAVEN BORO	OCEAN	State
1504	BEACHWOOD BORO	OCEAN	State
1505	BERKELEY TWP	OCEAN	State
1506	BRICK TWP	OCEAN	Local
1508	EAGLESWOOD TWP	OCEAN	State


Elevator Subcode Jurisdiction as of 3/15/2024

1509	HARVEY CEDARS BORO	OCEAN	State
1510	ISLAND HEIGHTS BORO	OCEAN	State
1511	JACKSON TWP	OCEAN	State
1512	LACEY TWP	OCEAN	State
1513	LAKEHURST BORO	OCEAN	State
1514	LAKEWOOD TWP	OCEAN	Local
1515	LAVALLETTE BORO	OCEAN	State
1516	LITTLE EGG HARBOR TWP	OCEAN	State
1517	LONG BEACH TWP	OCEAN	State
1518	MANCHESTER TWP	OCEAN	State
1519	MANTOLOKING BORO	OCEAN	State
1521	OCEAN GATE BORO	OCEAN	State
1520	OCEAN TWP (O)	OCEAN	State
1522	PINE BEACH BORO	OCEAN	State
1523	PLUMSTED TWP	OCEAN	State
1525	POINT PLEASANT BEACH BORO	OCEAN	State
1524	POINT PLEASANT BORO	OCEAN	State
1526	SEASIDE HEIGHTS BORO	OCEAN	State
1527	SEASIDE PARK BORO	OCEAN	State
1528	SHIP BOTTOM BORO	OCEAN	State
1529	SOUTH TOMS RIVER BORO	OCEAN	State
1530	STAFFORD TWP	OCEAN	State
1531	SURF CITY BORO	OCEAN	State
1507	TOMS RIVER	OCEAN	State
1532	TUCKERTON BORO	OCEAN	State
1601	BLOOMINGDALE BORO	PASSAIC	State
1602	CLIFTON CITY	PASSAIC	State
1603	HALEDON BORO	PASSAIC	State
1604	HAWTHORNE BORO	PASSAIC	State
1605	LITTLE FALLS TWP	PASSAIC	Third Party
1606	NORTH HALEDON BORO	PASSAIC	State
1607	PASSAIC CITY	PASSAIC	Third Party
1608	PATERSON CITY	PASSAIC	State
1609	POMPTON LAKES BORO	PASSAIC	State
1610	PROSPECT PARK BORO	PASSAIC	State
1611	RINGWOOD BORO	PASSAIC	State
1612	TOTOWA BORO	PASSAIC	State
1613	WANAQUE BORO	PASSAIC	State
1614	WAYNE TWP	PASSAIC	State
1615	WEST MILFORD TWP	PASSAIC	State
1616	WOODLAND PARK	PASSAIC	Local
1701	ALLOWAY TWP	SALEM	State
1713	CARNEYS POINT TWP	SALEM	Local
1702	ELMER BORO	SALEM	State
1703	ELSINBORO TWP	SALEM	State
1704	LOWER ALLOWAYS CREEK TWP	SALEM	State
1705	MANNINGTON TWP	SALEM	State

Elevator Subcode Jurisdiction as of 3/15/2024

1706	OLDMANS TWP	SALEM	Local
1707	PENNS GROVE BORO	SALEM	State
1708	PENNSVILLE TWP	SALEM	Local
1709	PILESGROVE TWP	SALEM	Local
1710	PITTS GROVE TWP	SALEM	State


Elevator Subcode Jurisdiction as of 3/15/2024

A large, empty rectangular area with a light blue background and a thin blue border, representing a redacted table. The table is intended to show elevator subcode jurisdiction data as of 3/15/2024, but the content is obscured.

Elevator Subcode Jurisdiction as of 3/15/2024

Subcode	Jurisdiction
---------	--------------


Elevator Subcode Jurisdiction as of 3/15/2024

The image shows a large, empty rectangular area with a light blue background and a thin blue border. This area is positioned below the title and occupies most of the page. It appears to be a redacted table or a placeholder for data that is not visible in this version of the document.

Elevator Subcode Jurisdiction as of 3/15/2024

Subcode	Jurisdiction
---------	--------------


Elevator Subcode Jurisdiction as of 3/15/2024

A large, empty rectangular area with a light blue background and a thin blue border, representing a redacted table. The table content is completely obscured by this color block.

Elevator Subcode Jurisdiction as of 3/15/2024

Subcode	Jurisdiction
---------	--------------


Elevator Subcode Jurisdiction as of 3/15/2024

A large, empty rectangular area with a light blue background and a thin blue border, representing a redacted table. The table content is completely obscured by this color block.

Elevator Subcode Jurisdiction as of 3/15/2024

Subcode	Jurisdiction
---------	--------------


Elevator Subcode Jurisdiction as of 3/15/2024



Elevator Subcode Jurisdiction as of 3/15/2024

Subcode	Jurisdiction
---------	--------------


Elevator Subcode Jurisdiction as of 3/15/2024

The image shows a large, empty rectangular area with a light blue background and a thin blue border. This area is positioned below the title and occupies most of the page. It appears to be a redacted table or a placeholder for data that is not visible in this version of the document.

Elevator Subcode Jurisdiction as of 3/15/2024

Subcode	Jurisdiction
---------	--------------


Elevator Subcode Jurisdiction as of 3/15/2024

A large, empty rectangular area with a light blue background and a thin blue border, representing a redacted table. The table content is completely obscured by this color block.

Elevator Subcode Jurisdiction as of 3/15/2024

Subcode	Jurisdiction
---------	--------------


Elevator Subcode Jurisdiction as of 3/15/2024

A large, empty rectangular box with a light blue background and a thin blue border, representing a redacted table. The box occupies the majority of the page below the header.

Elevator Subcode Jurisdiction as of 3/15/2024

Subcode	Jurisdiction
---------	--------------


Elevator Subcode Jurisdiction as of 3/15/2024

The image shows a large, empty rectangular area with a light blue background and a thin blue border. This area is positioned below the title and occupies most of the page. It appears to be a redacted table or a placeholder for data that is not visible in this version of the document.

Elevator Subcode Jurisdiction as of 3/15/2024

Subcode	Jurisdiction
---------	--------------


Elevator Subcode Jurisdiction as of 3/15/2024

The image shows a large, empty rectangular area with a light blue background and a thin blue border. This area is positioned below the title and occupies most of the page. It appears to be a redacted table or a placeholder for data that is not visible in this version of the document.

Elevator Subcode Jurisdiction as of 3/15/2024

Subcode	Jurisdiction
---------	--------------


Elevator Subcode Jurisdiction as of 3/15/2024

The image shows a large, empty rectangular area with a light blue background and a thin blue border. This area is positioned below the title and occupies most of the page. It appears to be a redacted table or a placeholder for data that is not visible in this version of the document.

Elevator Subcode Jurisdiction as of 3/15/2024

Subcode	Jurisdiction
---------	--------------


Elevator Subcode Jurisdiction as of 3/15/2024

The image shows a large, empty rectangular area with a light blue background and a thin blue border. This area is positioned below the title and occupies most of the page. It appears to be a redacted table or a placeholder for data that is not visible in this version of the document.

Elevator Subcode Jurisdiction as of 3/15/2024

Subcode	Jurisdiction
---------	--------------


Elevator Subcode Jurisdiction as of 3/15/2024

The image shows a large, empty rectangular area with a light blue background and a thin blue border. This area is redacted, obscuring the content of the table mentioned in the header. The table is otherwise completely blank.

Elevator Subcode Jurisdiction as of 3/15/2024

Subcode	Jurisdiction
---------	--------------


Elevator Subcode Jurisdiction as of 3/15/2024

The image shows a large, empty rectangular area with a light blue background and a thin blue border. This area is positioned below the title and occupies most of the page. It appears to be a redacted table or a placeholder for data that is not visible in this version of the document.

Elevator Subcode Jurisdiction as of 3/15/2024

Subcode	Jurisdiction
---------	--------------


Elevator Subcode Jurisdiction as of 3/15/2024

The image shows a large, empty rectangular area with a light blue background and a thin blue border. This area is positioned below the title and appears to be a redacted table or a placeholder for data. The rest of the page is white.

Elevator Subcode Jurisdiction as of 3/15/2024

Subcode	Jurisdiction
---------	--------------


Elevator Subcode Jurisdiction as of 3/15/2024

A large, empty rectangular area with a light blue background and a thin blue border, representing a redacted table. The table content is completely obscured by this color block.

Elevator Subcode Jurisdiction as of 3/15/2024

Subcode	Jurisdiction
---------	--------------


Elevator Subcode Jurisdiction as of 3/15/2024

The image shows a large, empty rectangular area with a light blue background and a thin blue border. This area is positioned below the title and occupies most of the page. It appears to be a redacted table or a placeholder for data that is not visible in this version of the document.

Elevator Subcode Jurisdiction as of 3/15/2024

Subcode	Jurisdiction
---------	--------------


Elevator Subcode Jurisdiction as of 3/15/2024



Elevator Subcode Jurisdiction as of 3/15/2024

Subcode	Jurisdiction
---------	--------------


Elevator Subcode Jurisdiction as of 3/15/2024

A large, empty rectangular area with a light blue background and a thin blue border, representing a redacted table. The table content is completely obscured by this color block.

Elevator Subcode Jurisdiction as of 3/15/2024

Subcode	Jurisdiction
---------	--------------


Elevator Subcode Jurisdiction as of 3/15/2024

A large, empty rectangular area with a light blue background and a thin blue border, representing a redacted table. The table content is completely obscured by this color block.

Elevator Subcode Jurisdiction as of 3/15/2024

Subcode	Jurisdiction
---------	--------------


Elevator Subcode Jurisdiction as of 3/15/2024

A large, empty rectangular area with a light blue background and a thin blue border, representing a redacted table. The table content is completely obscured by this color block.

Elevator Subcode Jurisdiction as of 3/15/2024

Subcode	Jurisdiction
---------	--------------


Elevator Subcode Jurisdiction as of 3/15/2024

A large, empty rectangular box with a light blue background and a thin blue border, representing a redacted table. The box occupies the majority of the page below the header.

Elevator Subcode Jurisdiction as of 3/15/2024

Subcode	Jurisdiction
---------	--------------


Elevator Subcode Jurisdiction as of 3/15/2024

A large, empty rectangular area with a light blue background and a thin blue border, representing a redacted table. The table content is completely obscured by this color block.

Elevator Subcode Jurisdiction as of 3/15/2024

Subcode	Jurisdiction
---------	--------------


Elevator Subcode Jurisdiction as of 3/15/2024

A large, empty rectangular area with a light blue background and a thin blue border, representing a redacted table. The table content is completely obscured by this color block.

Elevator Subcode Jurisdiction as of 3/15/2024

Subcode	Jurisdiction
---------	--------------


Elevator Subcode Jurisdiction as of 3/15/2024

A large, empty rectangular box with a light blue background and a thin blue border, representing a redacted table. The box occupies the majority of the page below the header.

Elevator Subcode Jurisdiction as of 3/15/2024

Subcode	Jurisdiction
---------	--------------


Elevator Subcode Jurisdiction as of 3/15/2024

The image shows a large, empty rectangular area with a light blue background and a thin blue border. This area is positioned below the title and occupies most of the page. It appears to be a redacted table or a placeholder for data that is not visible in this version of the document.

Elevator Subcode Jurisdiction as of 3/15/2024

Subcode	Jurisdiction
---------	--------------


Elevator Subcode Jurisdiction as of 3/15/2024

A large, empty rectangular area with a light blue background and a thin blue border, representing a redacted table. The table content is completely obscured by this color block.

Elevator Subcode Jurisdiction as of 3/15/2024

Subcode	Jurisdiction
---------	--------------


Elevator Subcode Jurisdiction as of 3/15/2024

A large, empty rectangular area with a light blue background and a thin blue border, representing a redacted table. The table content is completely obscured by this color block.

Elevator Subcode Jurisdiction as of 3/15/2024

Subcode	Jurisdiction
---------	--------------


Elevator Subcode Jurisdiction as of 3/15/2024

The image shows a large, empty rectangular area with a light blue background and a thin blue border. This area is redacted, obscuring the content of the table mentioned in the header. The table is otherwise completely blank.

Elevator Subcode Jurisdiction as of 3/15/2024

Subcode	Jurisdiction
---------	--------------


Elevator Subcode Jurisdiction as of 3/15/2024

The image shows a large, empty rectangular area with a light blue background and a thin blue border. This area is positioned below the title and occupies most of the page. It appears to be a redacted table or a placeholder for data that is not visible in this version of the document.

Elevator Subcode Jurisdiction as of 3/15/2024

Subcode	Jurisdiction
---------	--------------


Elevator Subcode Jurisdiction as of 3/15/2024

A large, empty rectangular area with a light blue background and a thin blue border, representing a redacted table. The table is intended to show elevator subcode jurisdiction data as of 3/15/2024, but the content is obscured.

Elevator Subcode Jurisdiction as of 3/15/2024

Subcode	Jurisdiction
---------	--------------


Elevator Subcode Jurisdiction as of 3/15/2024

A large, empty rectangular box with a light blue background and a thin blue border, representing a redacted table. The box occupies the majority of the page below the header.


Elevator Subcode Jurisdiction as of 3/15/2024

Subcode	Jurisdiction
---------	--------------


Elevator Subcode Jurisdiction as of 3/15/2024

The image shows a large, empty rectangular area with a light blue background and a thin blue border. This area is positioned below the title and occupies most of the page. It appears to be a redacted table or a placeholder for data that is not visible in this version of the document.

Elevator Subcode Jurisdiction as of 3/15/2024




Elevator Subcode Jurisdiction as of 3/15/2024

The image shows a large, empty rectangular area with a light blue background and a thin blue border. This area is positioned below the title and occupies most of the page. It appears to be a redacted table or a placeholder for data that is not visible in this version of the document.

Elevator Subcode Jurisdiction as of 3/15/2024

Subcode	Jurisdiction
---------	--------------


Elevator Subcode Jurisdiction as of 3/15/2024

A large, empty rectangular area with a light blue background and a thin blue border, representing a redacted table. The table is intended to show elevator subcode jurisdiction data as of 3/15/2024, but the content is obscured.

Elevator Subcode Jurisdiction as of 3/15/2024

Subcode	Jurisdiction
---------	--------------


Elevator Subcode Jurisdiction as of 3/15/2024

A large, empty rectangular area with a light blue background and a thin blue border, representing a redacted table. The table is intended to show elevator subcode jurisdiction data as of 3/15/2024, but the content is obscured by a solid blue fill.

Elevator Subcode Jurisdiction as of 3/15/2024

Subcode	Jurisdiction
---------	--------------


Elevator Subcode Jurisdiction as of 3/15/2024

A large, empty rectangular area with a light blue background and a thin blue border, representing a redacted table. The table content is completely obscured by this color block.

Elevator Subcode Jurisdiction as of 3/15/2024

Subcode	Jurisdiction
---------	--------------


Elevator Subcode Jurisdiction as of 3/15/2024



Elevator Subcode Jurisdiction as of 3/15/2024

Subcode	Jurisdiction
---------	--------------


Elevator Subcode Jurisdiction as of 3/15/2024

A large, empty rectangular area with a light blue background and a thin blue border, representing a redacted table. The table content is completely obscured by this color block.

Elevator Subcode Jurisdiction as of 3/15/2024

Subcode	Jurisdiction
---------	--------------


Elevator Subcode Jurisdiction as of 3/15/2024

A large, empty rectangular area with a light blue background and a thin blue border, representing a redacted table. The table is completely blank, with no visible data or headers.

Elevator Subcode Jurisdiction as of 3/15/2024

Subcode	Jurisdiction
---------	--------------


Elevator Subcode Jurisdiction as of 3/15/2024

A large, empty rectangular area with a light blue background and a thin blue border, representing a redacted table. The table content is completely obscured by this color block.

Elevator Subcode Jurisdiction as of 3/15/2024

Subcode	Jurisdiction
---------	--------------


Elevator Subcode Jurisdiction as of 3/15/2024



Elevator Subcode Jurisdiction as of 3/15/2024

Subcode	Jurisdiction
---------	--------------


Elevator Subcode Jurisdiction as of 3/15/2024



Elevator Subcode Jurisdiction as of 3/15/2024

Subcode	Jurisdiction
---------	--------------


Elevator Subcode Jurisdiction as of 3/15/2024

The image shows a large, empty rectangular area with a light blue background and a thin blue border. This area is positioned below the title and occupies most of the page. It appears to be a redacted table or a placeholder for data that is not visible in this version of the document.

Elevator Subcode Jurisdiction as of 3/15/2024

Subcode	Jurisdiction
---------	--------------


Elevator Subcode Jurisdiction as of 3/15/2024



Elevator Subcode Jurisdiction as of 3/15/2024

Subcode	Jurisdiction
---------	--------------

Elevator Subcode Jurisdiction as of 3/15/2024

The image shows a large, empty rectangular area with a light blue background and a thin blue border. This area is positioned below the title and occupies most of the page. It appears to be a redacted table or a placeholder for data that is not visible in this version of the document.

Elevator Subcode Jurisdiction as of 3/15/2024

Subcode	Jurisdiction
---------	--------------