
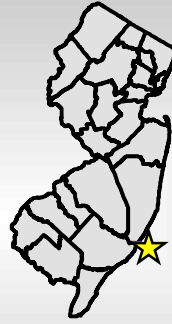


Little Egg Reef



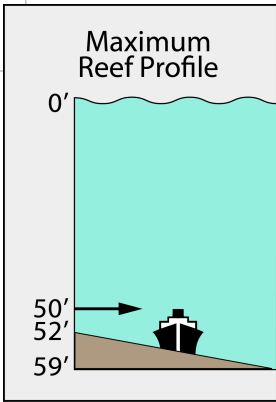
Depth

50 - 60 ft

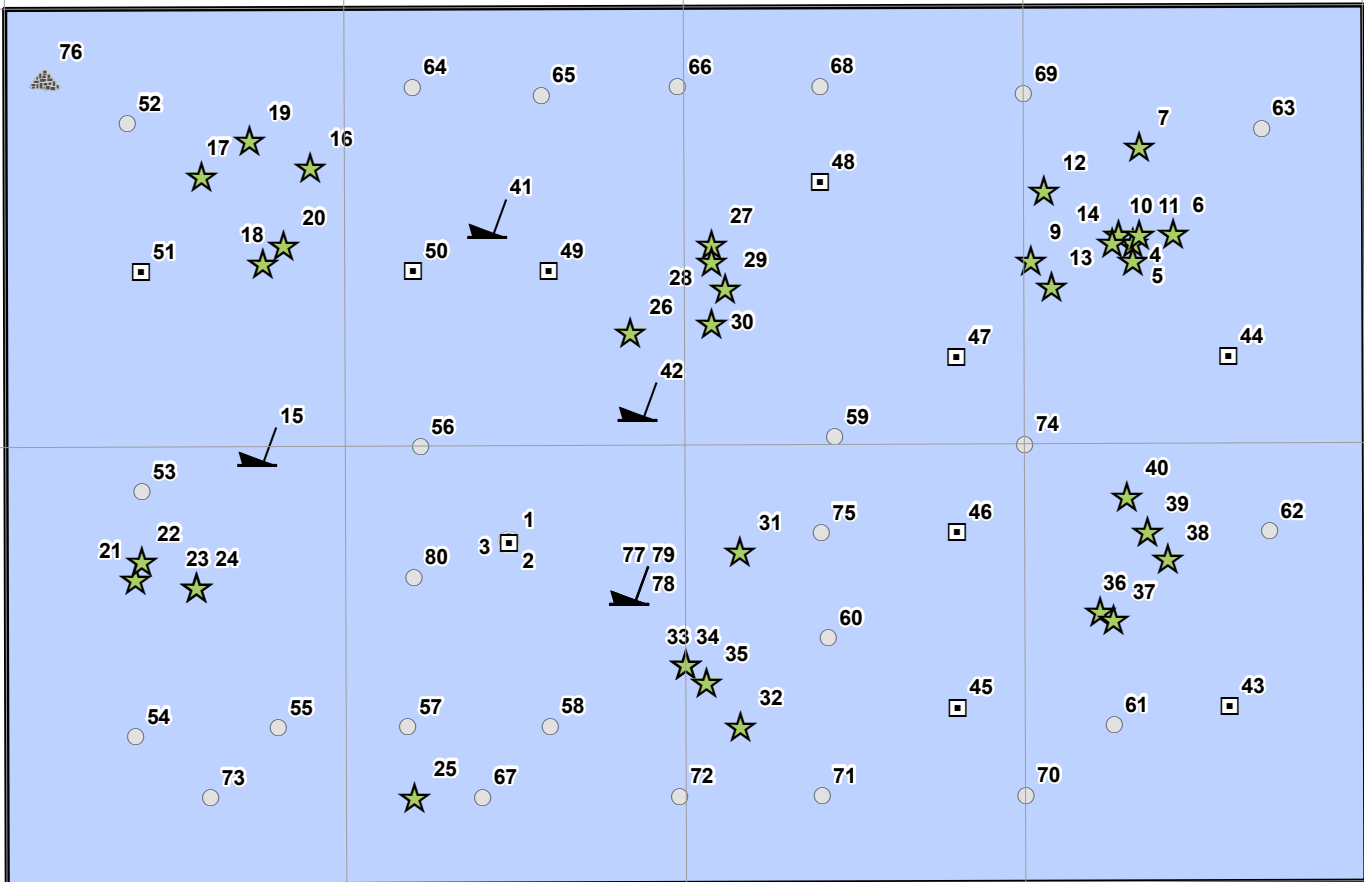
Distance offshore --- 3.8 nm
 Reef area ----- 2.0 sq mi
 Depth range ----- 52-59 ft

**NOT FOR
 NAVIGATIONAL
 PURPOSES.**

0 0.25 0.5 Nautical Mile



- Concrete
- ⊞ Dredge rock
- ★ Military vehicle
- Reef ball
- ⚓ Ship
- Steel
- Tires



Map edited: May 2022

-74°12'

-74°11.5'

-74°11'

-74°10.5'

-74°10'

39°29.5'

39°29'

39°28.5'

39°28'

LITTLE EGG REEF

ID #	Name	Description	Sponsor	Date Deployed	Latitude	Longitude
1	Tire Units	Tire units (x607)	Carbon Service Corp.; BP Oil; Philadelphia Naval Shipyard	8/25/1994	39 28.39002N	074 11.26002W
2	Steel Rubble	Steel	Carbon Service CORP.; BP Oil; Philadelphia Naval Shipyard	8/25/1994	39 28.39002N	074 11.26002W
3	Concrete Rubble	Concrete rubble	Carbon Service CORP.; BP Oil; Philadelphia Naval Shipyard	8/26/1994	39 28.39002N	074 11.26002W
4	Absecon Saltwater Sportsman Memorial Reef	M-551 Sheridan Light Tank	NJ Army National Guard; Absecon Saltwater Sportsman	9/5/1996	39 28.72998N	074 10.33998W
5	Marin's Reef	M-551 Sheridan Light Tank	NJ Army National Guard; Shelly Marin	9/5/1996	39 28.71000N	074 10.33998W
6	BHMTTC Tank II Reef	M-551 Sheridan Light Tank	NJ Army National Guard; Beach Haven Marlin & Tuna Club	9/5/1996	39 28.74000N	074 10.27998W
7	Kochka's Reef	M-551 Sheridan Light Tank	NJ Army National Guard; Village Harbor Fishing Club	9/5/1996	39 28.84002N	074 10.33002W
9	Military Vehicle	M-551 Sheridan Light Tank	NJ Army National Guard	9/5/1996	39 28.71000N	074 10.48998W
10	J. Drew Messler Reef	M-113 Armored Personnel Carrier (APC)	Laurie, J.D. and Michael; NJ Army National Guard	9/5/1996	39 28.74000N	074 10.36002W
11	J. Drew Messler Reef	M-113 Armored Personnel Carrier (APC)	Laurie, J.D. and Michael; NJ Army National Guard	9/5/1996	39 28.74000N	074 10.33002W
12	Military Vehicle	M-113 Armored Personnel Carrier (APC)	NJ Army National Guard	9/5/1996	39 28.78998N	074 10.47000W
13	Military Vehicle	M-113 Armored Personnel Carrier (APC)	NJ Army National Guard	9/5/2015	39 28.68000N	074 10.45998W
14	Military Vehicle	M-113 Armored Personnel Carrier (APC)	NJ Army National Guard	9/5/1996	39 28.72998N	074 10.36998W
15	Jessie C	65' Crew Boat - "Jessie C"	NJ Army National Guard; Caldwell's Diving Company	2/12/1997	39 28.50000N	074 11.62998W
16	BHMTTC Tank III Reef	M-578 Light Recovery Vehicle	NJ Army National Guard; Beach Haven Marlin & Tuna Club	7/28/1997	39 28.81998N	074 11.55000W
17	Military Vehicle	M-578 Light Recovery Vehicle	NJ Army National Guard	7/28/1997	39 28.81002N	074 11.71002W
18	Military Vehicle	M-578 Light Recovery Vehicle	NJ Army National Guard	7/28/1997	39 28.71000N	074 11.62002W
19	Military Vehicle	M-578 Light Recovery Vehicle	NJ Army National Guard	7/28/1997	39 28.84998N	074 11.64000W
20	5 Bitts	M-578 Light Recovery Vehicle	NJ Army National Guard; Family	7/28/1997	39 28.72998N	074 11.59002W
21	Military Vehicle	M-578 Light Recovery Vehicle	NJ Army National Guard	7/28/1997	39 28.35000N	074 11.80998W
22	Pat Ogden Reef	M-578 Light Recovery Vehicle	NJ Army National Guard	7/28/1997	39 28.36998N	074 11.80002W
23	Military Vehicle	M-578 Light Recovery Vehicle	NJ Army National Guard	7/28/1997	39 28.33998N	074 11.71998W
24	Military Vehicle	M-578 Light Recovery Vehicle	NJ Army National Guard	7/28/1997	39 28.33998N	074 11.71998W
25	Military Vehicle	M-578 Light Recovery Vehicle	NJ Army National Guard	7/28/1997	39 28.09998N	074 11.40000W
26	Military Vehicle	M-578 Light Recovery Vehicle	NJ Army National Guard	7/28/1997	39 28.63002N	074 11.08002W
27	Military Vehicle	M-578 Light Recovery Vehicle	NJ Army National Guard	7/28/1997	39 28.72998N	074 10.96002W
28	Military Vehicle	M-578 Light Recovery Vehicle	NJ Army National Guard	7/28/1997	39 28.71000N	074 10.96002W
29	Military Vehicle	M-578 Light Recovery Vehicle	NJ Army National Guard	7/28/1997	39 28.68000N	074 10.93998W
30	Military Vehicle	M-578 Light Recovery Vehicle	NJ Army National Guard	7/28/1997	39 28.63998N	074 10.96002W
31	Military Vehicle	M-578 Light Recovery Vehicle	NJ Army National Guard	7/28/1997	39 28.38000N	074 10.92000W
32	Military Vehicle	M-578 Light Recovery Vehicle	NJ Army National Guard	7/28/1997	39 28.18002N	074 10.92000W

LITTLE EGG REEF

ID #	Name	Description	Sponsor	Date Deployed	Latitude	Longitude
33	Marc R. Stroud Memorial Reef	M-578 Light Recovery Vehicle	NJ Army National Guard; Family & Friends	7/28/1997	39 28.24998N	074 10.99998W
34	Marc R. Stroud Memorial Reef	M-578 Light Recovery Vehicle	NJ Army National Guard; Family & Friends	7/28/1997	39 28.24998N	074 10.99998W
35	Marc R. Stroud Memorial Reef	M-578 Light Recovery Vehicle	NJ Army National Guard; Family & Friends	7/28/1997	39 28.23000N	074 10.96998W
36	Military Vehicle	M-578 Light Recovery Vehicle	NJ Army National Guard	7/28/1997	39 28.30998N	074 10.39002W
37	Military Vehicle	M-578 Light Recovery Vehicle	NJ Army National Guard	7/28/1997	39 28.30002N	074 10.36998W
38	Military Vehicle	M-578 Light Recovery Vehicle	NJ Army National Guard	7/28/1997	39 28.36998N	074 10.29000W
39	Military Vehicle	M-578 Light Recovery Vehicle	NJ Army National Guard	7/28/1997	39 28.39998N	074 10.32000W
40	BHMTC Tank IV Reef	M-578 Light Recovery Vehicle	NJ Army National Guard; Beach Haven Marlin & Tuna Club	7/28/1997	39 28.44000N	074 10.35000W
41	WALDORF	110' Deck Barge - "Waldorf"	Caldwell's Diving Company	12/3/1999	39 28.75998N	074 11.29002W
42	Southwick's Wreck	62' Deck Barge - "Buterick's Wreck"	Berman Family; Buterick Bulkheading	9/6/2002	39 28.54998N	074 11.07000W
43	Nan and Lou Fuller Reef	Concrete castings	Lindsay & David Fuller	11/4/2002	39 28.20000N	074 10.20000W
44	Welkom Reef	Concrete castings	Linda Welkom	11/4/2002	39 28.60002N	074 10.20000W
45	Silver Bullet Reef	Concrete castings	Scott Graham	11/4/2002	39 28.20000N	074 10.60002W
46	Donald A. Mower Memorial Reef	Concrete castings	Family & Friends	11/4/2002	39 28.39998N	074 10.60002W
47	Stefanie B. Reef	Concrete castings	Denis Boyle Family & Friends	11/4/2002	39 28.60002N	074 10.60002W
48	James "Big Jim" Ryan Reef	Concrete castings	Wife, Family & Friends	11/4/2002	39 28.80000N	074 10.80000W
49	Sergent's Reef	Concrete castings	Kenneth D. Barnett	11/4/2002	39 28.69998N	074 11.20002W
50	Tommy Russinelli Reef	Concrete castings	Manahawkin Elks Fishing Club; Zajac and Nichnewitz Families	11/4/2002	39 28.69998N	074 11.40000W
51	Commodore's Reef	Concrete castings	Beach Haven Marlin & Tuna Club	11/4/2002	39 28.69998N	074 11.80002W
52	Carole's Reef	50 Reef Balls	Carole M. Hoffman	11/22/2003	39 28.87002N	074 11.82000W
53	thebassbarn.com Reef	50 Reef Balls	thebassbarn.com	11/22/2003	39 28.45002N	074 11.80002W
54	Beach Haven Moose Reef	50 Reef Balls	Beach Haven Moose Lodge 1575	11/22/2003	39 28.17000N	074 11.80998W
55	Nicole Hiller Reef	50 Reef Balls	Beach Haven Marlin & Tuna Club	11/22/2003	39 28.18002N	074 11.59998W
56	Tommy Russinelli Reef II	50 Reef Balls	Manahawkin Elks Fishing Club	11/22/2003	39 28.50000N	074 11.38998W
57	Anna B. Crann Reef	50 Reef Balls	Daniel F. Crann	11/22/2003	39 28.18002N	074 11.41002W
58	Bill Messler Reef	50 Reef Balls	Family of Bill Messler	11/22/2003	39 28.18002N	074 11.20002W
59	Kids Fishin' Hole Reef	50 Reef Balls	Chase Rivera, Shane Rivera, Marley Hoffman	11/22/2003	39 28.51002N	074 10.78002W
60	Kayleigh's Reef	50 Reef Balls	Joseph F. Duffy	11/22/2003	39 28.27998N	074 10.78998W
61	Marlin and Tuna Reef	50 Reef Balls	Beach Haven Marlin & Tuna Club	11/22/2003	39 28.18002N	074 10.36998W
62	Lucille Kirkenir Reef	50 Reef Balls	John H. Kirkenir	11/22/2003	39 28.39998N	074 10.14000W
63	Debbie Herrick Reef	50 Reef Balls	Beach Haven Marlin & Tuna Club	11/22/2003	39 28.86000N	074 10.15002W
64	Patrick F. Madison Reef	40 Reef Balls	Family & Friends; Mar-Vel International	9/22/2005	39 28.90998N	074 11.40000W

LITTLE EGG REEF

ID #	Name	Description	Sponsor	Date Deployed	Latitude	Longitude
65	Charles A. Blumenfeld Reef	40 Reef Balls	Alan, Helene, Hana and Joey Blumenfeld	9/22/2005	39 28.90002N	074 11.20998W
66	Jersey Fresh Reef	40 Reef Balls	Jersey Fresh Seafood Festival	9/22/2005	39 28.90998N	074 11.01000W
67	Kurt Horensky Reef	40 Reef Balls	Beach Haven Marlin & Tuna Club	9/22/2005	39 28.09998N	074 11.29998W
68	John V. Slowe Reef	40 Reef Balls	Carrie Zipf Slowe	9/22/2005	39 28.90998N	074 10.80000W
69	Ballinger-Liss Reef	40 Reef Balls	Ballinger and Liss Families	9/22/2005	39 28.90002N	074 10.50000W
70	M.T. Foster's Reef	40 Reef Balls	Linda Foster	9/22/2005	39 28.09998N	074 10.50000W
71	Shawn Dilkes Reef	40 Reef Balls	Beach Haven Marlin & Tuna Club	9/22/2005	39 28.09998N	074 10.80000W
72	Thomas Mankowski Reef	40 Reef Balls	Family & Friends of Thomas Mankowski	9/22/2005	39 28.09998N	074 11.01000W
73	BassBarn.com Reef	100 Reef Balls	thebassbarn.com	9/22/2005	39 28.09998N	074 11.70000W
74	Reef Balls	82 Reef Balls	N/A	1/4/2009	39 28.50000N	074 10.50000W
75	Reef Balls	84 Reef Balls	N/A	1/4/2009	39 28.39998N	074 10.80000W
76	Dredge Rock	Rock	Great Lakes Dredging and Dock Co Del River Dredge Rock	12/6/2016	39 28.92000N	074 11.94000W
77	Hughes Family Reef	200 foot Barge	Beach Haven Charter Fishing Assoc. : thesportfishingfund.org	1/14/2021	39 28.33998N	074 11.08302W
78	Captain John Koegler Reef	45 foot tug boat	Beach Haven Charter Fishing Assoc. : thesportfishingfund.org	1/14/2021	39 28.33998N	074 11.08302W
79	BHCFA Junior Mates Reef	40 foot push boat	Beach Haven Charter Fishing Assoc. : thesportfishingfund.org	1/14/2021	39 28.33998N	074 11.08302W
80	Beach Haven White Marlin Invitational Tournament Reef	16 Reef Balls	BHMTC White Marlin Invitational Tournament	9/21/2021	39 28.35000N	074 11.40000W