
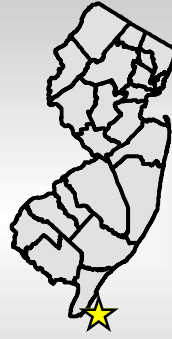


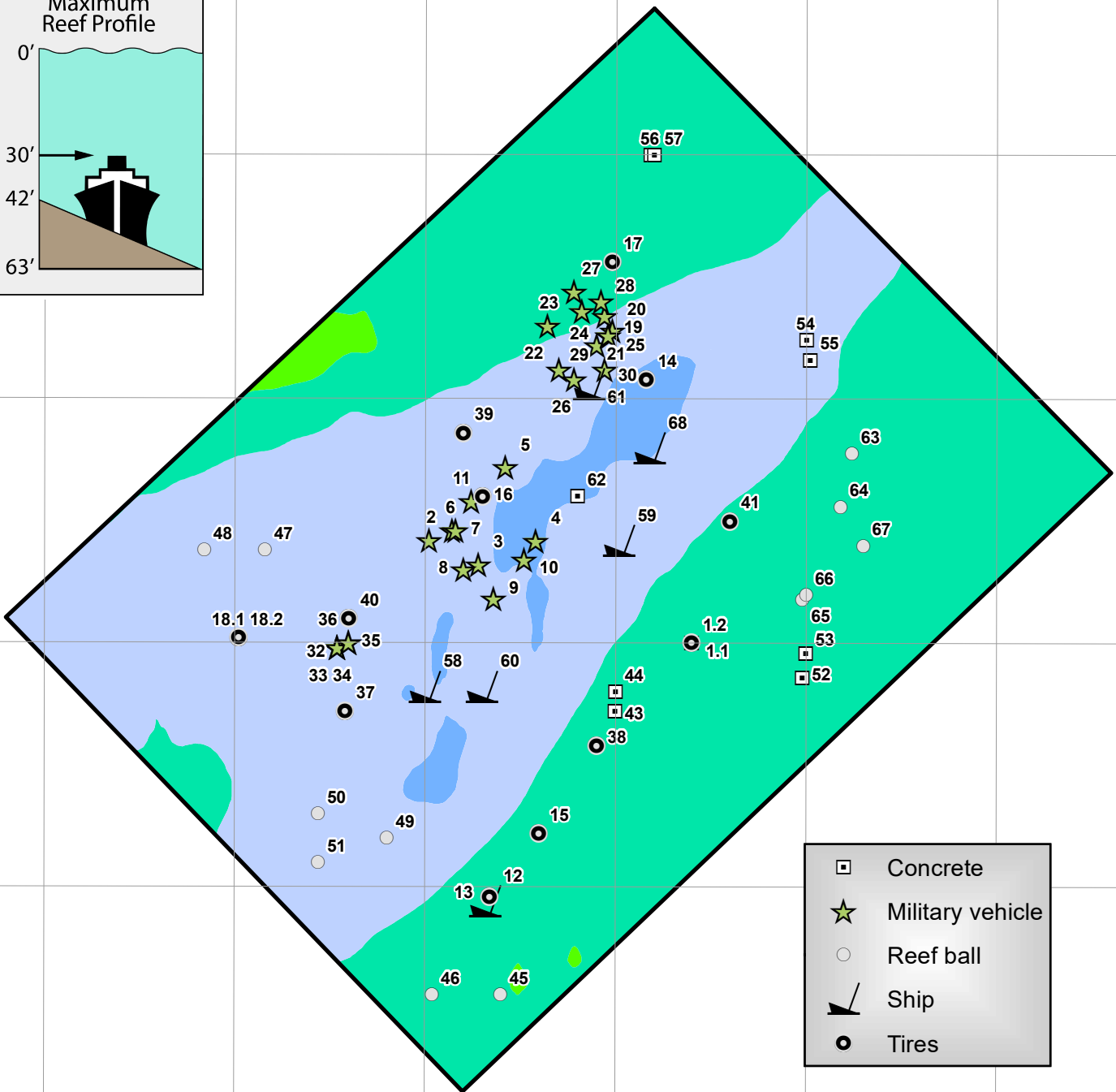
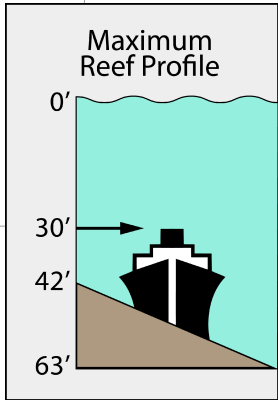

# Wildwood Reef

Distance offshore --- 4.5 nm  
 Reef area ----- 3.2 sq mi  
 Depth range ----- 42-63 ft

**NOT FOR  
 NAVIGATIONAL  
 PURPOSES.**



## Depth



- Concrete
- ★ Military vehicle
- Reef ball
- ↙ Ship
- Tires

Map created: August 2021

-74°42.5'      -74°42'      -74°41.5'      -74°41'      -74°40.5'      -74°40'

38°58.5'

38°58'

38°57.5'

38°57'

38°56.5'

# WILDWOOD REEF

ID #	Name	Description	Sponsor	Date Deployed	Latitude	Longitude
1.1	Concrete Rubble	Concrete rubble	Weeks Marine Co.; Carbon Service Corp.	2/11/1993	38 57.49998N	074 40.80000W
1.2	Tire Units	Tire units (x1360)	NJ Army National Guard Reef-Ex	2/11/1993	38 57.49998N	074 40.80000W
2	Richard Reinhart Reef	M-113 Armored Personnel Carrier (APC)	NJ Army National Guard Reef-Ex; Richard Reinhart	8/25/1995	38 57.70998N	074 41.49000W
3	Reinhart's Reef	M-60 Patton Main Battle Tank (MBT)	NJ Army National Guard Reef-Ex; Richard Reinhart	8/25/1995	38 57.66000N	074 41.35998W
4	Military Vehicle	M-113 Armored Personnel Carrier (APC)	NJ Army National Guard Reef-Ex	8/25/1995	38 57.70998N	074 41.20998W
5	Military Vehicle	M-113 Armored Personnel Carrier (APC)	NJ Army National Guard Reef-Ex	8/25/1995	38 57.85998N	074 41.29002W
6	Military Vehicle	M-113 Armored Personnel Carrier (APC)	NJ Army National Guard Reef-Ex	8/25/1995	38 57.73002N	074 41.43000W
7	Military Vehicle	M-60 Patton Main Battle Tank (MBT)	NJ Army National Guard Reef-Ex	8/25/1995	38 57.73002N	074 41.41998W
8	Military Vehicle	M-113 Armored Personnel Carrier (APC)	NJ Army National Guard Reef-Ex	8/25/1995	38 57.64998N	074 41.40000W
9	Military Vehicle	M-113 Armored Personnel Carrier (APC)	NJ Army National Guard Reef-Ex	8/25/1995	38 57.58998N	074 41.32002W
10	Military Vehicle	M-113 Armored Personnel Carrier (APC)	NJ Army National Guard Reef-Ex	8/25/1995	38 57.67002N	074 41.23998W
11	Philip A. Cameron, Jr. Reef	M-60 Patton Main Battle Tank (MBT)	NJ Army National Guard Reef-Ex; Cameron Family	8/25/1995	38 57.79002N	074 41.38002W
12	Michael DePalma Reef I	80' Deck Barge - "DePalma"	Friends of Michael DePalma; GDF; Cape May County Party & Charter Boat Association	2/27/1996	38 56.97000N	074 41.34000W
13	DePalma	68-tire units (Sunk with "DePalma"; ID# 12)	Carbon Service Corp.	2/27/1996	38 56.98002N	074 41.32998W
14	Tire Units	1300-tire units	Cape May Municipal Utilities Authority (MUA); Southern State Correctional Facility	5/14/1996	38 58.03998N	074 40.92000W
15	Tire Units	125-tire units	Cape May MUA; Southern State Correctional Facility	5/21/1996	38 57.10998N	074 41.20002W
16	Tire Units	125-tire units	Cape May MUA; Southern State Correctional Facility	5/21/1996	38 57.79998N	074 41.35002W
17	Tire Units	125-tire units	Cape May MUA; Southern State Correctional Facility	5/21/1996	38 58.27998N	074 41.01000W
18.1	Tire Units	125-tire units	Carbon Service Corp.	5/21/1996	38 57.51000N	074 41.98998W
18.2	Tire Units	105-tire units	Carbon Service Corp.	5/21/1996	38 57.51000N	074 41.98998W
19	Military Vehicle	M-551 Sheridan Light Tank	NJ Army National Guard	9/9/1996	38 58.17000N	074 41.02998W
20	Military Vehicle	M-551 Sheridan Light Tank	NJ Army National Guard	9/9/1996	38 58.14000N	074 41.01000W
21	Military Vehicle	M-551 Sheridan Light Tank	NJ Army National Guard	9/9/1996	38 58.11000N	074 41.05002W
22	Military Vehicle	M-551 Sheridan Light Tank	NJ Army National Guard	9/9/1996	38 58.06002N	074 41.14998W
23	Military Vehicle	M-551 Sheridan Light Tank	NJ Army National Guard	9/9/1996	38 58.15002N	074 41.17998W
24	Military Vehicle	M-551 Sheridan Light Tank	NJ Army National Guard	9/9/1996	38 58.18002N	074 41.08998W
25	Military Vehicle	M-551 Sheridan Light Tank	NJ Army National Guard	9/9/1996	38 58.12998N	074 41.02002W
26	Military Vehicle	M-60 Patton Main Battle Tank (MBT)	NJ Army National Guard	9/9/1996	38 58.03998N	074 41.11000W
27	Military Vehicle	M-60 Patton Main Battle Tank (MBT)	NJ Army National Guard	9/9/1996	38 58.21998N	074 41.11002W
28	Military Vehicle	M-60 Patton Main Battle Tank (MBT)	NJ Army National Guard	9/9/1996	38 58.20000N	074 41.04000W

# WILDWOOD REEF

ID #	Name	Description	Sponsor	Date Deployed	Latitude	Longitude
29	Military Vehicle	M-551 Sheridan Light Tank	NJ Army National Guard	9/9/1996	38 58.12998N	074 41.02002W
30	Military Vehicle	M-551 Sheridan Light Tank	NJ Army National Guard	9/9/1996	38 58.06002N	074 41.02998W
32	Michael DePalma Reef II	M-60 Patton Main Battle Tank (MBT)	NJ Army National Guard Reef-Ex; Friends of Michael DePalma	9/9/1996	38 57.49002N	074 41.73000W
33	Michael DePalma Reef II	M-551 Sheridan Light Tank	NJ Army National Guard Reef-Ex; Friends of Michael DePalma	9/9/1996	38 57.49002N	074 41.73000W
34	Michael DePalma Reef II	M-551 Sheridan Light Tank	NJ Army National Guard Reef-Ex; Friends of Michael DePalma	9/9/1996	38 57.49002N	074 41.73000W
35	Michael DePalma Reef II	M-551 Sheridan Light Tank	NJ Army National Guard Reef-Ex; Friends of Michael DePalma	9/9/1996	38 57.49998N	074 41.70000W
36	Michael DePalma Reef II	M-551 Sheridan Light Tank	NJ Army National Guard Reef-Ex; Friends of Michael DePalma	9/9/1996	38 57.49998N	074 41.70000W
37	Tire Units	440-tire units	Cape May MUA; Southern State Correctional Facility	11/13/1996	38 57.36000N	074 41.71002W
38	Tire Units	330-tire units	Cape May MUA; Southern State Correctional Facility	11/13/1996	38 57.28998N	074 41.05002W
39	Tire Units	330-tire units	Cape May MUA; Southern State Correctional Facility	11/13/1996	38 57.93000N	074 41.40000W
40	Tire Units	198-tire units	Carbon Service Corp.	1/15/1997	38 57.55002N	074 41.70000W
41	Tire Units	198-tire units	Carbon Service Corp.	1/15/1997	38 57.75000N	074 40.69998W
43	Bouy Sinker	Concrete bouy anchors	U.S. Coast Guard	9/10/2002	38 57.36000N	074 40.99998W
44	Bouy Sinker	Concrete bouy anchors	U.S. Coast Guard	10/3/2002	38 57.40002N	074 40.99998W
45	Rotary Club of Blackwood Reef	50 Reef Balls	Blackwood Rotary Club	12/18/2002	38 56.77998N	074 41.29998W
46	John A. Laboy Reef	50 Reef Balls	Family & Friends of John A. Laboy	12/18/2002	38 56.77998N	074 41.47998W
47	Ursinus College Reef	50 Reef Balls	Ursinus College Dive Team	12/18/2002	38 57.69000N	074 41.92002W
48	Captain's Reef	50 Reef Balls	Cape May County Party & Charter Boat Association	12/18/2002	38 57.69000N	074 42.07998W
49	Homeport Reef	50 Reef Balls	The Shudas	12/18/2002	38 57.10002N	074 41.59998W
50	Mullin Reef	25 Reef Balls	Karen Pappler	12/18/2002	38 57.15000N	074 41.77998W
51	Pappler Reef	25 Reef Balls	Karen Pappler	12/18/2002	38 57.04998N	074 41.77998W
52	Bass Barn II Reef	75 Concrete Castings	thebassbarn.com	5/9/2003	38 57.43002N	074 40.51002W
53	Charles Boehm Middle School Reef	75 Concrete Castings	Charles Boehm Middle School	5/9/2003	38 57.48000N	074 40.50000W
54	Party Reef	75 Concrete Castings	Cape May County Party & Charter Boat Association	5/9/2003	38 58.12002N	074 40.50000W
55	Concrete Castings	75 Concrete Castings	N/A	5/9/2003	38 58.08000N	074 40.48998W
56	John D. Fergone Reef	75 Concrete Castings	Family & Friends of John D. Fergone	5/9/2003	38 58.50000N	074 40.90998W
57	Concrete Castings	75 Concrete Castings -individual	N/A	5/9/2003	38 58.50000N	074 40.90002W
58	Capt. Ray Vandegrift Wreck	85' Commercial Fishing - "Ray Vandegrift" (formerly - "Lady Dee")	Family & Friends of Ray Vandegrift; Ann E. Clark Foundation	3/26/2004	38 57.40998N	074 41.50002W

## WILDWOOD REEF

ID #	Name	Description	Sponsor	Date Deployed	Latitude	Longitude
59	Fallen Friends Wreck	40' Deck Barge - "Fallen Friends Wreck"	thebassbarn.com; Deep Foundations Co.	8/23/2004	38 57.70998N	074 40.99000W
60	The BassBarn - MAELSTROM	71' Commercial Fishing - "The BassBarn - Maelstrom" (formerly - "Maelstrom")	thebassbarn.com; Atlantic Capes Fisheries	4/6/2005	38 57.40998N	074 41.35002W
61	PAIR OF KINGS	132' Tanker Barge - "Pair of Kings"	thebassbarn.com; Ann E. Clark Foundation	8/10/2005	38 58.03002N	074 41.07000W
62	Concrete Rubble	Concrete rubble	Weeks Marine Co.; Conco Phillips Concrete	12/8/2006	38 57.79998N	074 41.10000W
63	Reef Balls	60 Reef Balls	N/A	9/8/2007	38 57.88998N	074 40.38000W
64	Reef Balls	61 Reef Balls	N/A	9/8/2007	38 57.78000N	074 40.41000W
65	Reef Balls	25 Reef Balls	N/A	9/8/2007	38 57.58998N	074 40.51002W
66	Reef Balls	40 Reef Balls	N/A	9/12/2007	38 57.60000N	074 40.50000W
67	Reef Balls	66 Reef Balls	Southern State Corrections Facility; Sea Tow; Northern Star Marine	9/12/2007	38 57.70002N	074 40.35000W
68	LISA KIM	115' Fishing Boat (clam boat) - "Lisa Kim"	Dan Lavechia	11/2/2016	38 57.90000N	074 40.90998W