

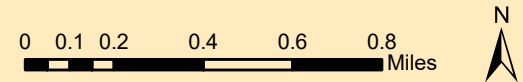


Sources: Esri, HERE, Garmin, USGS, Intermap, INCREMENT P, NRCan, Esri Japan, METI, Esri China (Hong Kong), Esri Korea, Esri (Thailand), NGCC, (c) OpenStreetMap contributors, and the GIS User Community

 WMA Boundary
 Parking

Ken Lockwood Gorge
 Wildlife Management Area
 Hunterdon County - Lebanon Township
 563.48 Acres



NJ Department of
 Environmental Protection
 NJ Division of Fish & Wildlife

