




Content may not reflect National Geographic's current map policy. Sources: National Geographic, Esri, DeLorme, HERE, UNEP-WCMC, USGS, NASA, ESA, METI, NRCAN, GEBCO, NOAA, increment P Corp.

-  Observation Tower
-  Parking
-  Salem River

Salem River Wildlife Management Area
Salem County - Carneys Point, Mannington
& Pilesgrove Townships
3,342.94 Acres

0 0.375 0.75 1.5 Miles

Department of Environmental Protection
 New Jersey Division of Fish and Wildlife

