

BASE SURVEY FORM

Historic Sites #: 241

Property Name: _____

Street Address: _____ Street #: 783 _____ Apartment #: _____
(Low) (High) (Low) (High)

Prefix: _____ Street Name: John F. Kennedy Suffix: _____ Type: BLVD

County(s): Hudson Zip Code: 07002
Municipality(s): Bayonne

Local Place Name(s): _____ Block(s): _____ Lot(s): _____
Ownership: Private USGS Quad: Jersey City

Description: Four-story brick apartment building with raised basement. It has a stone arched door surround. It has a castellated parapet with cast stone finials and cast stone diamond and circle-shaped details.

Registration and Status: National Historic Landmark: NA SHPO Opinion: / / /
National Register: / / / Local Designation: / / /
Dates: New Jersey Register: / / / Other Designation: _____
Determination of Eligibility: / / / Other Designation Date: / / /

Photograph:



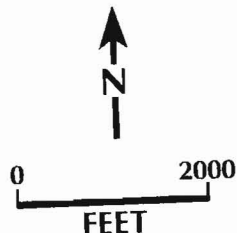
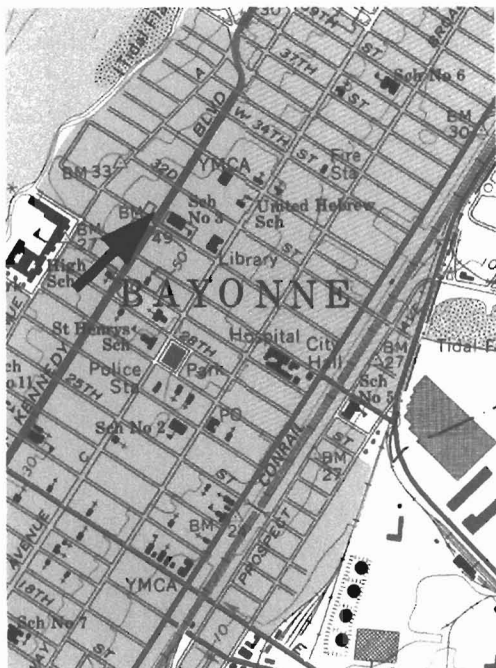
Survey Name: Survey of Historic Sites, Structures and Districts: City of Bayonne
Surveyor: Andrea Lodato and Marianne Walsh
Organization: Cultural Resource Consulting Group

Date: March 2000

BASE SURVEY FORM

Historic Sites #: 241

Location Map:



Bibliography/Sources:

Additional Information:

More Research Needed? Yes No

INTENSIVE-LEVEL USE ONLY:

Attachments Included: Building/Element Landscape Farm
 Bridge Industry

Historic District: Yes No Historic District Name: _____
Status: _____ Key Contributing _____ Contributing _____ Non Contributing

Associated Archaeological Site/Deposits? Yes No
(Known or potential sites - If yes, please describe briefly)

Survey Name: Survey of Historic Sites, Structures and Districts: City of Bayonne
Surveyor: Andrea Lodato and Marianne Walsh
Organization: Cultural Resource Consulting Group

Date: March 2000

BASE SURVEY FORM

Historic Sites #: 242

Property Name: _____

Street Address: _____ Street #: 840 _____ Apartment #: _____
(Low) (High) (Low) (High)

Prefix: _____ Street Name: John F. Kennedy _____ Suffix: _____ Type: BLVD

County(s): Hudson _____ Zip Code: 07002 _____

Municipality(s): Bayonne _____

Local Place Name(s): _____ Block(s): _____ Lot(s): _____

Ownership: Private _____ USGS Quad: Jersey City _____

Description: Five-story brick apartment building with recessed entrance courtyard and raised basement. It has a stone door surround, stone cornice and stone ornamentation.

Registration
and Status
Dates:

National Historic Landmark: NA _____

National Register: / / _____

New Jersey Register: / / _____

Determination of Eligibility: / / _____

SHPO Opinion: / / _____

Local Designation: / / _____

Other Designation: _____

Other Designation Date: / / _____

Photograph:



Survey Name: Survey of Historic Sites, Structures and Districts: City of Bayonne

Surveyor: Andrea Lodato and Marianne Walsh

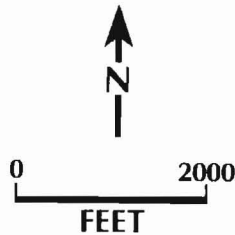
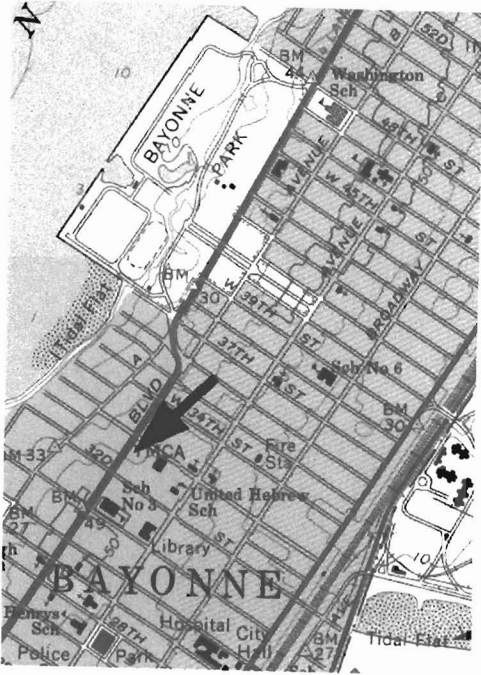
Organization: Cultural Resource Consulting Group

Date: March 2000

BASE SURVEY FORM

Historic Sites #: 242

Location Map:



Bibliography/Sources:

Additional Information:

More Research Needed? Yes No

INTENSIVE-LEVEL USE ONLY:

Attachments Included: Building/Element Landscape Farm
 Bridge Industry

Historic District: Yes No Historic District Name: _____
Status: _____ Key Contributing _____ Contributing _____ Non Contributing

Associated Archaeological Site/Deposits? Yes No
(Known or potential sites - If yes, please describe briefly)

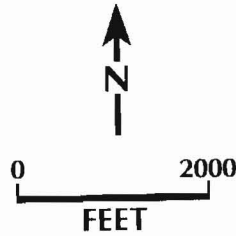
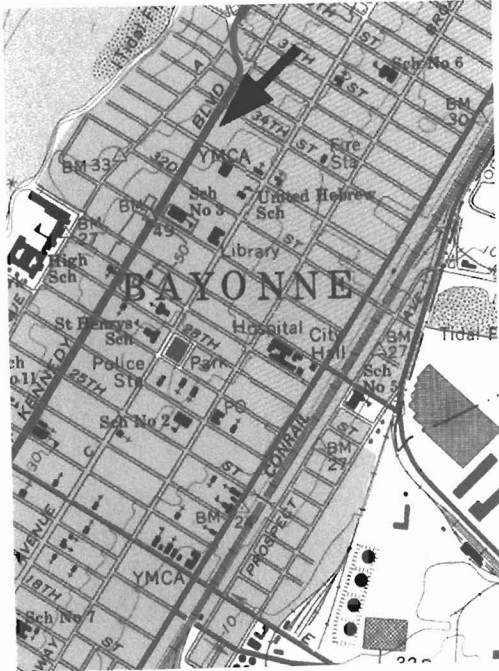
Survey Name: Survey of Historic Sites, Structures and Districts: City of Bayonne
Surveyor: Andrea Lodato and Marianne Walsh
Organization: Cultural Resource Consulting Group

Date: March 2000

BASE SURVEY FORM

Historic Sites #: 243

Location Map:



Bibliography/Sources:

Additional Information:

More Research Needed? Yes No

INTENSIVE-LEVEL USE ONLY:

Attachments Included: Building/Element Landscape Farm
 Bridge Industry

Historic District: Yes No Historic District Name: _____
Status: _____ Key Contributing _____ Contributing _____ Non Contributing

Associated Archaeological Site/Deposits? Yes No
(Known or potential sites - If yes, please describe briefly)

Survey Name: Survey of Historic Sites, Structures and Districts: City of Bayonne
Surveyor: Andrea Lodato and Marianne Walsh
Organization: Cultural Resource Consulting Group

Date: March 2000

BASE SURVEY FORM

Historic Sites #: 244

Property Name: _____

Street Address: Street #: 880 (Low) (High) Apartment #: _____ (Low) (High)

Prefix: _____ Street Name: John F. Kennedy Suffix: _____ Type: BLVD

County(s): Hudson Zip Code: 07002
Municipality(s): Bayonne
Local Place Name(s): _____ Block(s): _____ Lot(s): _____
Ownership: Private USGS Quad: Jersey City

Description: Four-story brick apartment building with raised basement. It has a round arch stone door surround and stone window sills. It has a parapet with cast stone ornamentation. The entrance door has ornate grillwork.

Registration and Status Dates:	National Historic Landmark: <u>NA</u>	SHPO Opinion: <u>/ / /</u>
	National Register: <u>/ / /</u>	Local Designation: <u>/ / /</u>
	New Jersey Register: <u>/ / /</u>	Other Designation: <u>/ / /</u>
	Determination of Eligibility: <u>/ / /</u>	Other Designation Date: <u>/ / /</u>

Photograph:



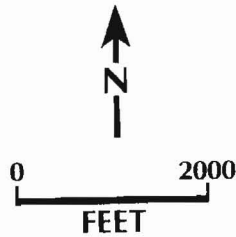
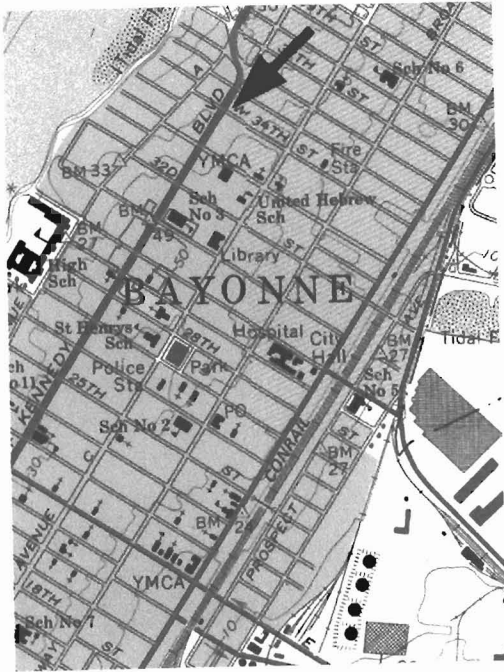
Survey Name: Survey of Historic Sites, Structures and Districts: City of Bayonne
Surveyor: Andrea Lodato and Marianne Walsh
Organization: Cultural Resource Consulting Group

Date: March 2000

BASE SURVEY FORM

Historic Sites #: 244

Location Map:



Bibliography/Sources:

Additional Information:

More Research Needed? Yes No

INTENSIVE-LEVEL USE ONLY:

Attachments Included: Building/Element Landscape Farm
 Bridge Industry

Historic District: Yes No Historic District Name: _____
Status: _____ Key Contributing _____ Contributing _____ Non Contributing

Associated Archaeological Site/Deposits? Yes No
(Known or potential sites - If yes, please describe briefly)

Survey Name: Survey of Historic Sites, Structures and Districts: City of Bayonne
Surveyor: Andrea Lodato and Marianne Walsh
Organization: Cultural Resource Consulting Group

Date: March 2000

BASE SURVEY FORM

Historic Sites #: 245

Property Name: _____

Street Address: Street #: 894 (Low) (High) Apartment #: _____ (Low) (High)

Prefix: _____ Street Name: John F. Kennedy Suffix: _____ Type: BLVD

County(s): Hudson Zip Code: 07002

Municipality(s): Bayonne

Local Place Name(s): _____ Block(s): _____ Lot(s): _____

Ownership: Private USGS Quad: Jersey City

Description: Four-story buff brick apartment building with a raised basement. It has a granite door surround. It has a castellated parapet with terra-cotta ornamentation.

Registration and Status Dates:
National Historic Landmark: NA
National Register: / /
New Jersey Register: / /
Determination of Eligibility: / /

SHPO Opinion: / / /
Local Designation: / / /
Other Designation: _____
Other Designation Date: / / /

Photograph:



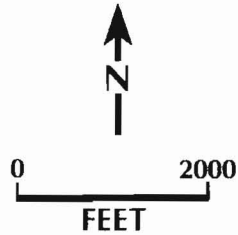
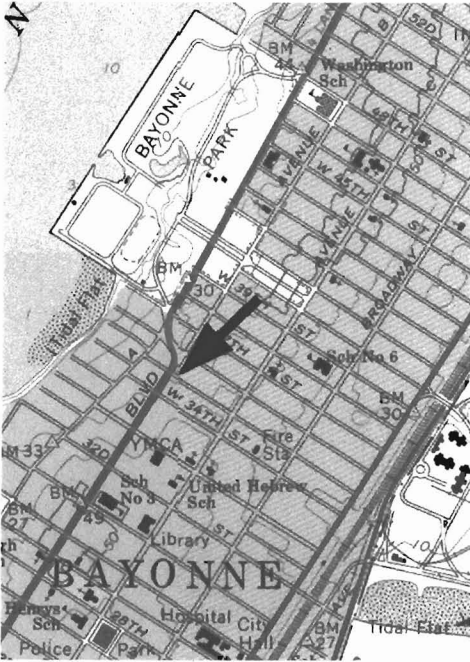
Survey Name: Survey of Historic Sites, Structures and Districts: City of Bayonne
Surveyor: Andrea Lodato and Marianne Walsh
Organization: Cultural Resource Consulting Group

Date: March 2000

BASE SURVEY FORM

Historic Sites #: 245

Location Map:



Bibliography/Sources:

Additional Information:

More Research Needed? Yes No

INTENSIVE-LEVEL USE ONLY:

Attachments Included: Building/Element Landscape Farm
 Bridge Industry

Historic District: Yes No Historic District Name: _____
Status: _____ Key Contributing _____ Contributing _____ Non Contributing

Associated Archaeological Site/Deposits? Yes No
(Known or potential sites - If yes, please describe briefly)

Survey Name: Survey of Historic Sites, Structures and Districts: City of Bayonne
Surveyor: Andrea Lodato and Marianne Walsh
Organization: Cultural Resource Consulting Group

Date: March 2000

BASE SURVEY FORM

Historic Sites #: 246

Property Name: _____

Street Address: _____ Street #: 919 _____ Apartment #: _____
(Low) (High) (Low) (High)

Prefix: _____ Street Name: John F. Kennedy Suffix: _____ Type: BLVD

County(s): Hudson Zip Code: 07002

Municipality(s): Bayonne

Local Place Name(s): _____ Block(s): _____ Lot(s): _____

Ownership: Private USGS Quad: Jersey City

Description: Two-and-one-half-story house with paired front gables. The first floor is painted brick while the remainder of the house is clad with wood shingles. It has a slate roof and a copper ridge roll. It has a chimney with decorative terracotta flues.

Registration
and Status
Dates:

National Historic Landmark: NA
National Register: / /
New Jersey Register: / /
Determination of Eligibility: / /

SHPO Opinion: / / /
Local Designation: / / /
Other Designation: _____
Other Designation Date: / / /

Photograph:



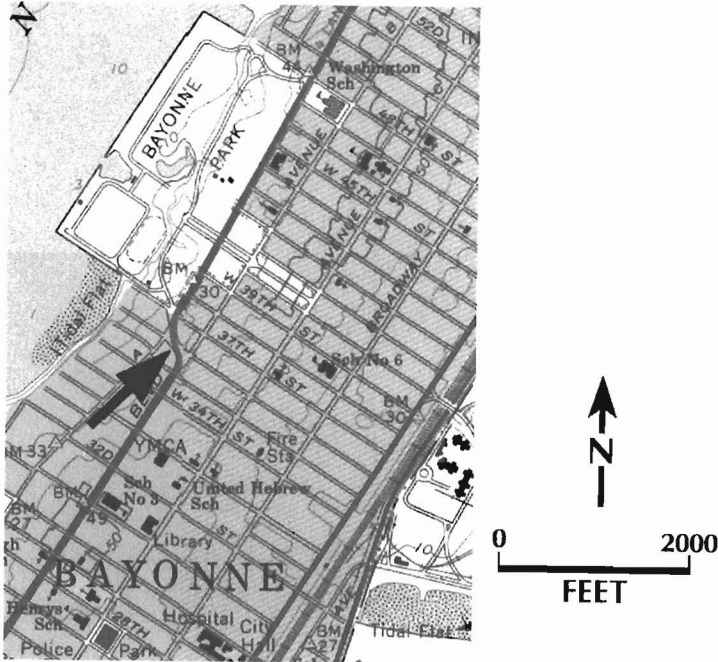
Survey Name: Survey of Historic Sites, Structures and Districts: City of Bayonne
Surveyor: Andrea Lodato and Marianne Walsh
Organization: Cultural Resource Consulting Group

Date: March 2000

BASE SURVEY FORM

Historic Sites #: 246

Location Map:



Bibliography/Sources:

Additional Information:

More Research Needed? Yes No

INTENSIVE-LEVEL USE ONLY:

Attachments Included: Building/Element Landscape Farm
 Bridge Industry

Historic District: Yes No Historic District Name: _____
Status: _____ Key Contributing _____ Contributing _____ Non Contributing

Associated Archaeological Site/Deposits? Yes No
(Known or potential sites - If yes, please describe briefly)

Survey Name: Survey of Historic Sites, Structures and Districts: City of Bayonne
Surveyor: Andrea Lodato and Marianne Walsh
Organization: Cultural Resource Consulting Group

Date: March 2000

BASE SURVEY FORM

Historic Sites #: 247

Property Name: _____

Street Address: _____ Street #: 933 _____ Apartment #: _____
(Low) (High) (Low) (High)

Prefix: _____ Street Name: John F. Kennedy Suffix: _____ Type: BLVD

County(s): Hudson Zip Code: 07002
Municipality(s): Bayonne

Local Place Name(s): _____ Block(s): _____ Lot(s): _____
Ownership: Private USGS Quad: Jersey City

Description: Two-and-one-half-story house with a one-story wing. The house has a hipped roof clad with green terra cotta tiles. It has a wood eave with wood brackets and a front portico.

Registration
and Status
Dates:

National Historic Landmark: NA
National Register: / /
New Jersey Register: / /
Determination of Eligibility: / /

SHPO Opinion: / /
Local Designation: / /
Other Designation: _____
Other Designation Date: / /

Photograph:



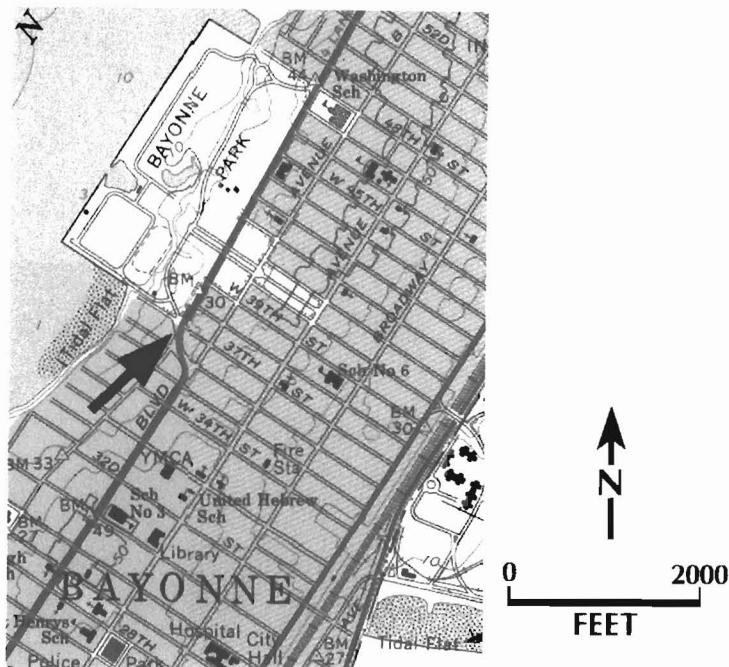
Survey Name: Survey of Historic Sites, Structures and Districts: City of Bayonne
Surveyor: Andrea Lodato and Marianne Walsh
Organization: Cultural Resource Consulting Group

Date: March 2000

BASE SURVEY FORM

Historic Sites #: 247

Location Map:



Bibliography/Sources:

Additional Information:

More Research Needed? Yes No

INTENSIVE-LEVEL USE ONLY:

Attachments Included: Building/Element Landscape Farm
 Bridge Industry

Historic District: Yes No Historic District Name: _____
Status: _____ Key Contributing _____ Contributing _____ Non Contributing

Associated Archaeological Site/Deposits? Yes No

(Known or potential sites - If yes, please describe briefly)

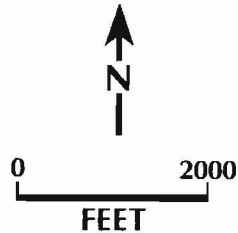
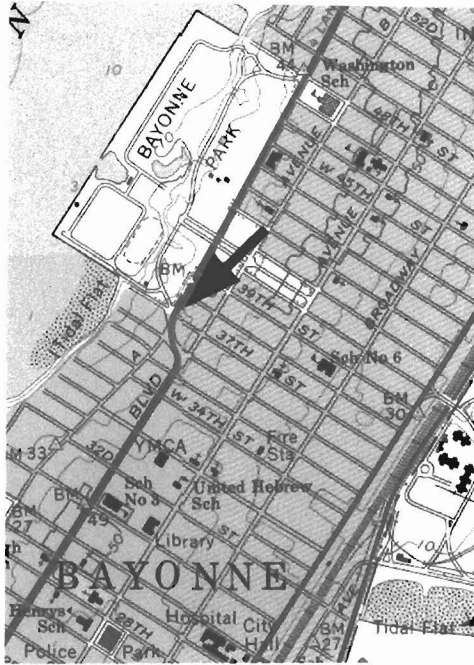
Survey Name: Survey of Historic Sites, Structures and Districts: City of Bayonne
Surveyor: Andrea Lodato and Marianne Walsh
Organization: Cultural Resource Consulting Group

Date: March 2000

BASE SURVEY FORM

Historic Sites #: 248

Location Map:



Bibliography/Sources:

Additional Information:

More Research Needed? Yes No

INTENSIVE-LEVEL USE ONLY:

Attachments Included: Building/Element Landscape Farm
 Bridge Industry

Historic District: Yes No Historic District Name: _____
Status: _____ Key Contributing _____ Contributing _____ Non Contributing

Associated Archaeological Site/Deposits? Yes No
(Known or potential sites - If yes, please describe briefly)

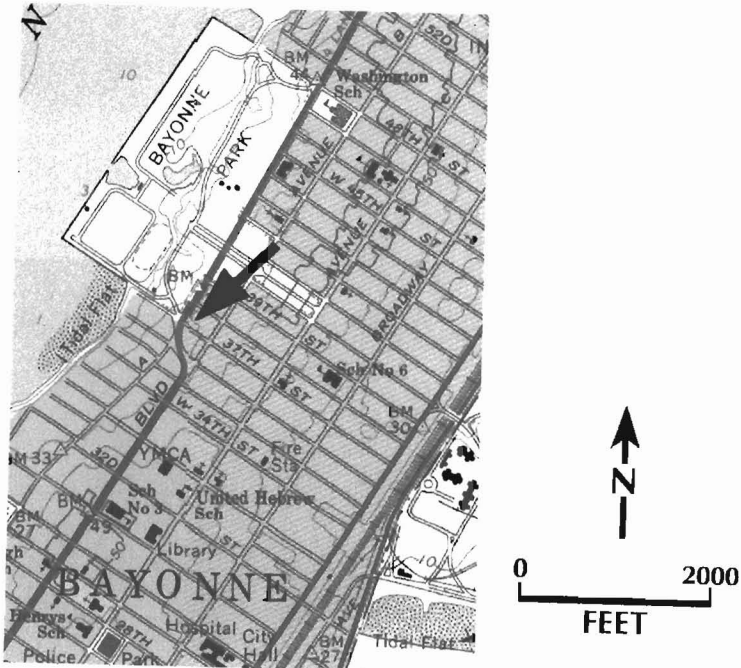
Survey Name: Survey of Historic Sites, Structures and Districts: City of Bayonne
Surveyor: Andrea Lodato and Marianne Walsh
Organization: Cultural Resource Consulting Group

Date: March 2000

BASE SURVEY FORM

Historic Sites #: 249

Location Map:



Bibliography/Sources:

Additional Information:

More Research Needed? Yes No

INTENSIVE-LEVEL USE ONLY:

Attachments Included: Building/Element Landscape Farm
 Bridge Industry

Historic District: Yes No Historic District Name: _____
Status: _____ Key Contributing _____ Contributing _____ Non Contributing

Associated Archaeological Site/Deposits? Yes No

(Known or potential sites - If yes, please describe briefly)

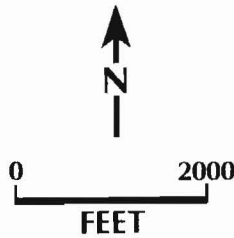
Survey Name: Survey of Historic Sites, Structures and Districts: City of Bayonne
Surveyor: Andrea Lodato and Marianne Walsh
Organization: Cultural Resource Consulting Group

Date: March 2000

BASE SURVEY FORM

Historic Sites #: 250

Location Map:



Bibliography/Sources:

Additional Information:

More Research Needed? Yes No

INTENSIVE-LEVEL USE ONLY:

Attachments Included: Building/Element Landscape Farm
 Bridge Industry

Historic District: Yes No Historic District Name: _____
Status: _____ Key Contributing _____ Contributing _____ Non Contributing

Associated Archaeological Site/Deposits? Yes No
(Known or potential sites - If yes, please describe briefly)

Survey Name: Survey of Historic Sites, Structures and Districts: City of Bayonne
Surveyor: Andrea Lodato and Marianne Walsh
Organization: Cultural Resource Consulting Group

Date: March 2000

BASE SURVEY FORM

Historic Sites #: 251

Property Name: Family

Street Address:

Street #: 1050
(Low) (High)

Apartment #: _____
(Low) (High)

Prefix: _____ Street Name: John F. Kennedy Suffix: _____ Type: BLVD

County(s): Hudson

Zip Code: 07002

Municipality(s): Bayonne

Local Place Name(s): _____

Block(s): _____ Lot(s): _____

Ownership: Non-Profit

USGS Quad: Jersey City

Description: Bronze statue by Irving Marantz mounted on a granite base. It is located in front of the Jewish Community Center. The statue was dedicated in 1968.

Registration
and Status
Dates:

National Historic Landmark: _____
National Register: _____
New Jersey Register: _____
Determination of Eligibility: _____

SHPO Opinion: _____
Local Designation: _____
Other Designation: _____
Other Designation Date: _____

Photograph:



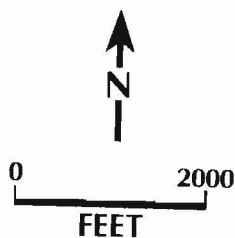
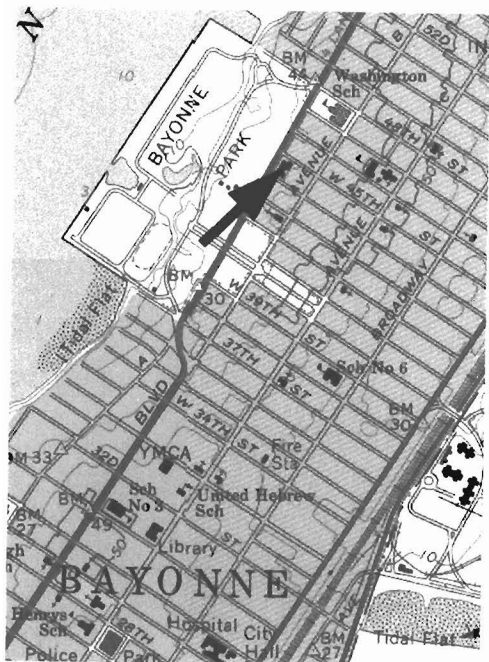
Survey Name: Survey of Historic Sites, Structures and Districts: City of Bayonne
Surveyor: Andrea Lodato and Marianne Walsh
Organization: Cultural Resource Consulting Group

Date: March 2000

BASE SURVEY FORM

Historic Sites #: 251

Location Map:



Bibliography/Sources:

Nowicki, Gerard P.

n.d. *Bayonne Save Outdoor Sculpture*. One page list of sculpture, included in *All About Bayonne*, compiled by Dipali Sen, 1997. On file at Bayonne Public Library.

Additional Information:

More Research Needed? Yes No

INTENSIVE-LEVEL USE ONLY:

Attachments Included: Building/Element Landscape Farm
 Bridge Industry

Historic District: Yes No Historic District Name: _____
Status: _____ Key Contributing _____ Contributing _____ Non Contributing

Associated Archaeological Site/Deposits? Yes No

(Known or potential sites - If yes, please describe briefly)

Survey Name: Survey of Historic Sites, Structures and Districts: City of Bayonne
Surveyor: Andrea Lodato and Marianne Walsh
Organization: Cultural Resource Consulting Group

Date: March 2000

BASE SURVEY FORM

Historic Sites #: 252

Property Name: _____

Street Address: _____ Street #: 1084 _____ Apartment #: _____
(Low) (High) (Low) (High)

Prefix: _____ Street Name: John F. Kennedy _____ Suffix: _____ Type: BLVD

County(s): Hudson _____ Zip Code: 07002 _____

Municipality(s): Bayonne _____

Local Place Name(s): _____ Block(s): _____ Lot(s): _____

Ownership: Private _____ USGS Quad: Jersey City _____

Description: Four-story, four-bay brick building with raised basement. It has a cast stone door surround and window sills. It has a brick parapet with cast stone ornamentation. Cast stone ornamentation is also used above the second-, third-, and fourth-story windows in the first and fourth bays.

Registration
and Status
Dates:

National Historic Landmark: NA _____
National Register: / / / _____
New Jersey Register: / / / _____
Determination of Eligibility: / / / _____

SHPO Opinion: / / / _____
Local Designation: / / / _____
Other Designation: _____
Other Designation Date: / / / _____

Photograph:



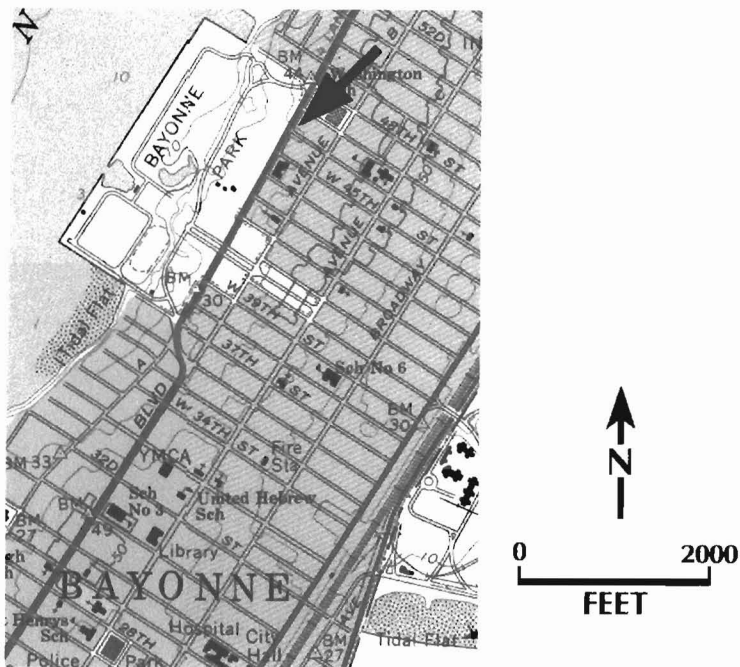
Survey Name: Survey of Historic Sites, Structures and Districts: City of Bayonne
Surveyor: Andrea Lodato and Marianne Walsh
Organization: Cultural Resource Consulting Group

Date: March 2000

BASE SURVEY FORM

Historic Sites #: 252

Location Map:



Bibliography/Sources:

Additional Information:

More Research Needed? Yes No

INTENSIVE-LEVEL USE ONLY:

Attachments Included: Building/Element Landscape Farm
 Bridge Industry

Historic District: Yes No Historic District Name: _____
Status: _____ Key Contributing _____ Contributing _____ Non Contributing

Associated Archaeological Site/Deposits? Yes No
(Known or potential sites - If yes, please describe briefly)

Survey Name: Survey of Historic Sites, Structures and Districts: City of Bayonne
Surveyor: Andrea Lodato and Marianne Walsh
Organization: Cultural Resource Consulting Group

Date: March 2000

BASE SURVEY FORM

Historic Sites #: 253

Property Name: _____

Street Address: Street #: 1115 1117 Apartment #: _____
(Low) (High) (Low) (High)

Prefix: _____ Street Name: John F. Kennedy Suffix: _____ Type: BLVD

County(s): Hudson Zip Code: 07002
Municipality(s): Bayonne
Local Place Name(s): _____ Block(s): _____ Lot(s): _____
Ownership: Private USGS Quad: Jersey City

Description: Two paired three-story, two-bay brick buildings. Both buildings have stone window sills and brick parapets with cast stone ornamentation.

Registration and Status Dates: National Historic Landmark: NA SHPO Opinion: / / /
National Register: / / / Local Designation: / / /
New Jersey Register: / / / Other Designation: _____
Determination of Eligibility: / / / Other Designation Date: / / /

Photograph:



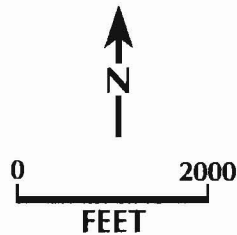
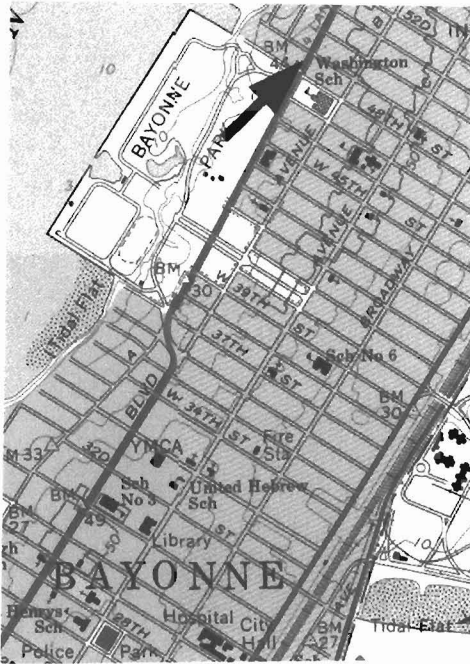
Survey Name: Survey of Historic Sites, Structures and Districts: City of Bayonne
Surveyor: Andrea Lodato and Marianne Walsh
Organization: Cultural Resource Consulting Group

Date: March 2000

BASE SURVEY FORM

Historic Sites #: 253

Location Map:



Bibliography/Sources:

Additional Information:

More Research Needed? Yes No

INTENSIVE-LEVEL USE ONLY:

Attachments Included: Building/Element Landscape Farm
 Bridge Industry

Historic District: Yes No Historic District Name: _____
Status: _____ Key Contributing _____ Contributing _____ Non Contributing

Associated Archaeological Site/Deposits? Yes No
(Known or potential sites - If yes, please describe briefly)

Survey Name: Survey of Historic Sites, Structures and Districts: City of Bayonne
Surveyor: Andrea Lodato and Marianne Walsh
Organization: Cultural Resource Consulting Group

Date: March 2000

BASE SURVEY FORM

Historic Sites #: 254

Property Name: _____

Street Address: Street #: 1200 1206 Apartment #: _____
(Low) (High) (Low) (High)

Prefix: _____ Street Name: John F. Kennedy Suffix: _____ Type: BLVD

County(s): Hudson Zip Code: 07002
Municipality(s): Bayonne
Local Place Name(s): _____ Block(s): _____ Lot(s): _____
Ownership: Private USGS Quad: Jersey City

Description: Two attached four-story brick apartment buildings. The buildings have brick parapets, stone window sills and door surrounds, and cast stone ornamentation.

Registration
and Status
Dates:

National Historic Landmark: NA
National Register: / /
New Jersey Register: / /
Determination of Eligibility: / /

SHPO Opinion: / /
Local Designation: / /
Other Designation: _____
Other Designation Date: / /

Photograph:



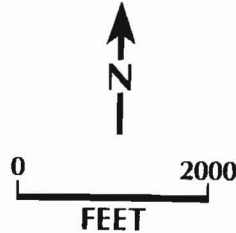
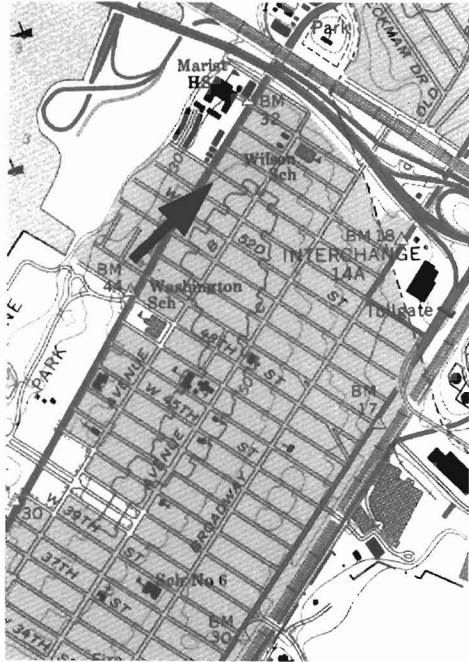
Survey Name: Survey of Historic Sites, Structures and Districts: City of Bayonne
Surveyor: Andrea Lodato and Marianne Walsh
Organization: Cultural Resource Consulting Group

Date: March 2000

BASE SURVEY FORM

Historic Sites #: 254

Location Map:



Bibliography/Sources:

Additional Information:

More Research Needed? Yes No

INTENSIVE-LEVEL USE ONLY:

Attachments Included: Building/Element Landscape Farm
 Bridge Industry

Historic District: Yes No Historic District Name: _____
Status: _____ Key Contributing _____ Contributing _____ Non Contributing

Associated Archaeological Site/Deposits? Yes No

(Known or potential sites - If yes, please describe briefly)

Survey Name: Survey of Historic Sites, Structures and Districts: City of Bayonne
Surveyor: Andrea Lodato and Marianne Walsh
Organization: Cultural Resource Consulting Group

Date: March 2000

BASE SURVEY FORM

Historic Sites #: 255

Property Name: Marist High School Brothers' Residence

Street Address: Street #: 1241 (Low) (High) Apartment #: _____ (Low) (High)

Prefix: _____ Street Name: John F. Kennedy Suffix: _____ Type: BLVD

County(s): Hudson Zip Code: 07002

Municipality(s): Bayonne

Local Place Name(s): _____ Block(s): _____ Lot(s): _____

Ownership: Private USGS Quad: Jersey City

Description: Two-and-one-half-story side-gabled building with central gable. It is located on the Marist High School campus. The building is red brick with stone window sills and keystones. The building was the former Parental Home.

Registration
and Status
Dates:

National Historic Landmark: NA
National Register: / /
New Jersey Register: / /
Determination of Eligibility: / /

SHPO Opinion: / /
Local Designation: / /
Other Designation: _____
Other Designation Date: / /

Photograph:



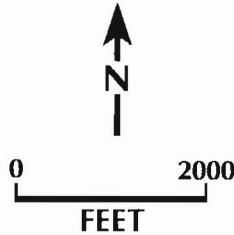
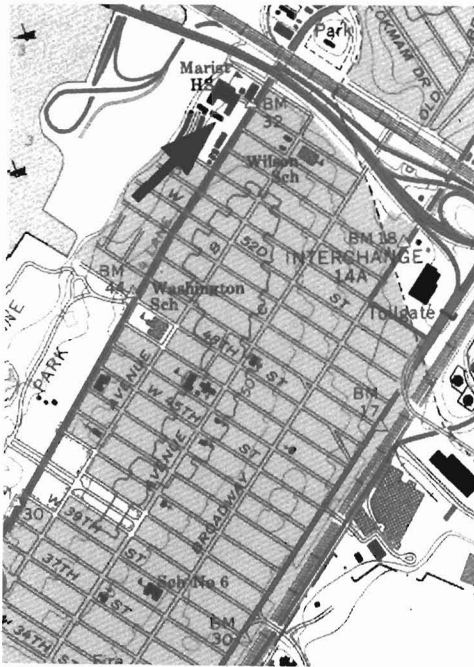
Survey Name: Survey of Historic Sites, Structures and Districts: City of Bayonne
Surveyor: Andrea Lodato and Marianne Walsh
Organization: Cultural Resource Consulting Group

Date: March 2000

BASE SURVEY FORM

Historic Sites #: 255

Location Map:



Bibliography/Sources:

Additional Information:

More Research Needed? Yes No

INTENSIVE-LEVEL USE ONLY:

Attachments Included: Building/Element Landscape Farm
 Bridge Industry

Historic District: Yes No Historic District Name: _____
Status: _____ Key Contributing _____ Contributing _____ Non Contributing

Associated Archaeological Site/Deposits? Yes No
(Known or potential sites - If yes, please describe briefly)

Survey Name: Survey of Historic Sites, Structures and Districts: City of Bayonne
Surveyor: Andrea Lodato and Marianne Walsh
Organization: Cultural Resource Consulting Group

Date: March 2000

BASE SURVEY FORM

Historic Sites #: 256

Property Name: Stephen R. Gregg Bayonne Park

Street Address: _____ Street #: _____ Apartment #: _____
(Low) (High) (Low) (High)

Prefix: _____ Street Name: John F. Kennedy Suffix: _____ Type: BLVD

County(s): Hudson Zip Code: 07002
Municipality(s): Bayonne

Local Place Name(s): _____ Block(s): _____ Lot(s): _____
Ownership: Public USGS Quad: Jersey City

Description: The Stephen R. Gregg Bayonne Park is located along JFK Boulevard between West 37th and West 48th Streets. Landscape architect Charles N. Lowrie was hired in 1912 by the Hudson County Parks Commission to design a park along Newark Bay. The park features sweeping hills, lookout houses, a bandstand, athletic fields, etc. (Individual survey forms were completed for structures and objects found in the park.)

Registration and Status Dates:	National Historic Landmark: _____	SHPO Opinion: _____/_____/_____
	National Register: _____/_____/_____	Local Designation: _____/_____/_____
	New Jersey Register: _____/_____/_____	Other Designation: _____/_____/_____
	Determination of Eligibility: _____/_____/_____	Other Designation Date: _____/_____/_____

Photograph:



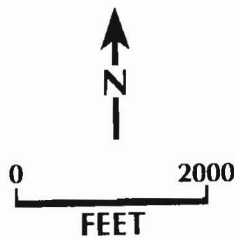
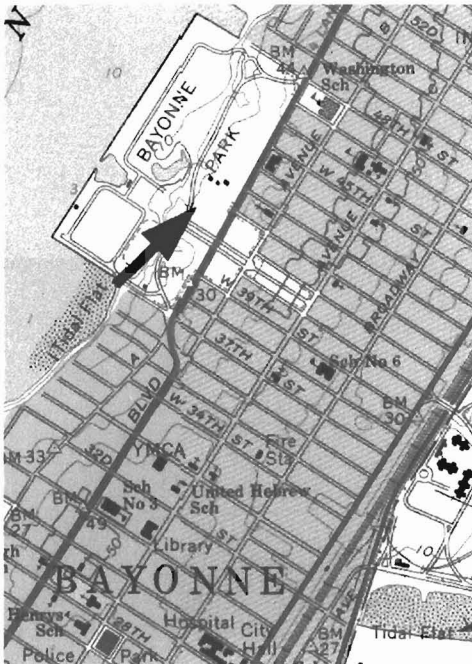
Survey Name: Survey of Historic Sites, Structures and Districts: City of Bayonne
Surveyor: Andrea Lodato and Marianne Walsh
Organization: Cultural Resource Consulting Group

Date: March 2000

BASE SURVEY FORM

Historic Sites #: 256

Location Map:



Bibliography/Sources:

Bayonne Historical Society
1998 *Bayonne Landmarks*. The Creative Edge, Bayonne, New Jersey.

Additional Information:

More Research Needed? Yes No

INTENSIVE-LEVEL USE ONLY:

Attachments Included: Building/Element Landscape Farm
 Bridge Industry

Historic District: Yes No Historic District Name: _____
Status: _____ Key Contributing _____ Contributing _____ Non Contributing

Associated Archaeological Site/Deposits? Yes No

(Known or potential sites - If yes, please describe briefly)

Survey Name: Survey of Historic Sites, Structures and Districts: City of Bayonne
Surveyor: Andrea Lodato and Marianne Walsh
Organization: Cultural Resource Consulting Group

Date: March 2000

BASE SURVEY FORM

Historic Sites #: 257

Property Name: Lookout Houses

Street Address: _____ Street #: _____ (Low) _____ (High) Apartment #: _____ (Low) _____ (High)

Prefix: _____ Street Name: John F. Kennedy Suffix: _____ Type: BLVD

County(s): Hudson Zip Code: 07002

Municipality(s): Bayonne

Local Place Name(s): _____ Block(s): _____ Lot(s): _____

Ownership: Public USGS Quad: Jersey City

Description: Two lookout houses located in Stephen R. Gregg Bayonne Park. The lookout houses are constructed of reinforced concrete and have terra cotta tile roofs.

Registration
and Status

National Historic Landmark: NA

SHPO Opinion: / / /

National Register: / / /

Local Designation: / / /

Dates:

New Jersey Register: / / /

Other Designation: _____

Determination of Eligibility: / / /

Other Designation Date: / / /

Photograph:



Survey Name: Survey of Historic Sites, Structures and Districts: City of Bayonne

Date: March 2000

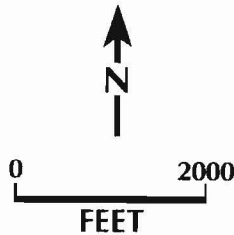
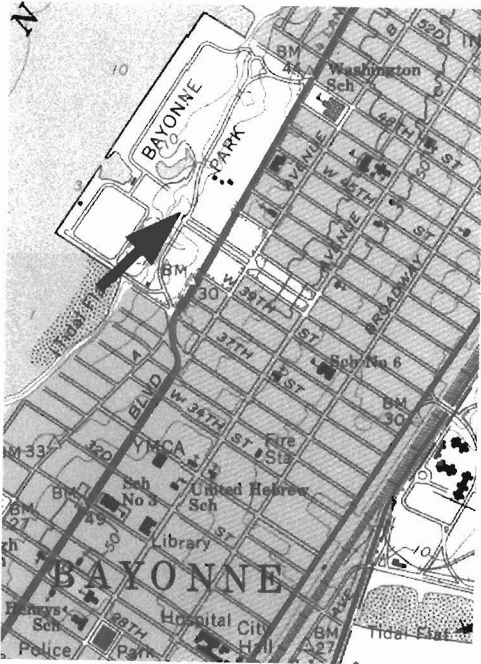
Surveyor: Andrea Lodato and Marianne Walsh

Organization: Cultural Resource Consulting Group

BASE SURVEY FORM

Historic Sites #: 257

Location Map:



Bibliography/Sources:

Additional Information:

More Research Needed? Yes No

INTENSIVE-LEVEL USE ONLY:

Attachments Included: Building/Element Landscape Farm
 Bridge Industry

Historic District: Yes No Historic District Name: _____
Status: _____ Key Contributing _____ Contributing _____ Non Contributing

Associated Archaeological Site/Deposits? Yes No
(Known or potential sites - If yes, please describe briefly)

Survey Name: Survey of Historic Sites, Structures and Districts: City of Bayonne
Surveyor: Andrea Lodato and Marianne Walsh
Organization: Cultural Resource Consulting Group

Date: March 2000

BASE SURVEY FORM

Historic Sites #: 258

Property Name: _____

Street Address: _____ Street #: _____ (Low) _____ (High) Apartment #: _____ (Low) _____ (High)

Prefix: _____ Street Name: John F. Kennedy Suffix: _____ Type: BLVD

County(s): Hudson Zip Code: 07002
Municipality(s): Bayonne
Local Place Name(s): _____ Block(s): _____ Lot(s): _____
Ownership: Public USGS Quad: Jersey City

Description: Concrete bridge located in Stephen R. Gregg Bayonne Park. The bridge has been painted white except for the uppermost section of the guardrail and balustrade. The bridge has vertical round arch bands.

Registration and Status Dates:	National Historic Landmark: <u>NA</u>	SHPO Opinion: <u> / / </u>
	National Register: <u> / / </u>	Local Designation: <u> / / </u>
	New Jersey Register: <u> / / </u>	Other Designation: <u> / / </u>
	Determination of Eligibility: <u> / / </u>	Other Designation Date: <u> / / </u>

Photograph:

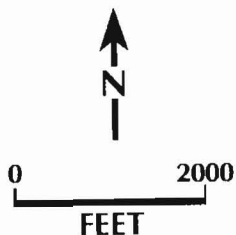
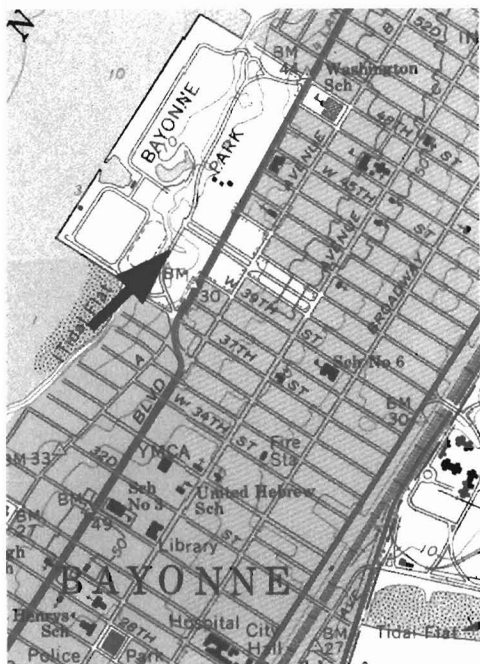


Survey Name: Survey of Historic Sites, Structures and Districts: City of Bayonne Date: March 2000
Surveyor: Andrea Lodato and Marianne Walsh
Organization: Cultural Resource Consulting Group

BASE SURVEY FORM

Historic Sites #: 258

Location Map:



Bibliography/Sources:

Additional Information:

More Research Needed? Yes No

INTENSIVE-LEVEL USE ONLY:

Attachments Included: Building/Element Landscape Farm
 Bridge Industry

Historic District: Yes No Historic District Name: _____
Status: _____ Key Contributing _____ Contributing _____ Non Contributing

Associated Archaeological Site/Deposits? Yes No
(Known or potential sites - If yes, please describe briefly)

Survey Name: Survey of Historic Sites, Structures and Districts: City of Bayonne
Surveyor: Andrea Lodato and Marianne Walsh
Organization: Cultural Resource Consulting Group

Date: March 2000

BASE SURVEY FORM

Historic Sites #: 259

Property Name: _____

Street Address: _____ Street #: _____ (Low) _____ (High) Apartment #: _____ (Low) _____ (High)

Prefix: _____ Street Name: John F. Kennedy Suffix: _____ Type: BLVD

County(s): Hudson Zip Code: 07002

Municipality(s): Bayonne

Local Place Name(s): _____ Block(s): _____ Lot(s): _____

Ownership: Public USGS Quad: Jersey City

Description: Painted concrete bridge located in Stephen R. Gregg Bayonne Park. The bridge has quatrefoil openings.

Registration
and Status
Dates:

National Historic Landmark: NA

National Register: / /

New Jersey Register: / /

Determination of Eligibility: / /

SHPO Opinion: / /

Local Designation: / /

Other Designation: _____

Other Designation Date: / /

Photograph:



Survey Name: Survey of Historic Sites, Structures and Districts: City of Bayonne

Date: March 2000

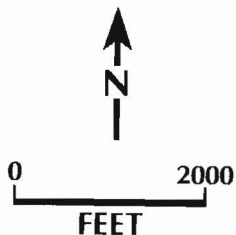
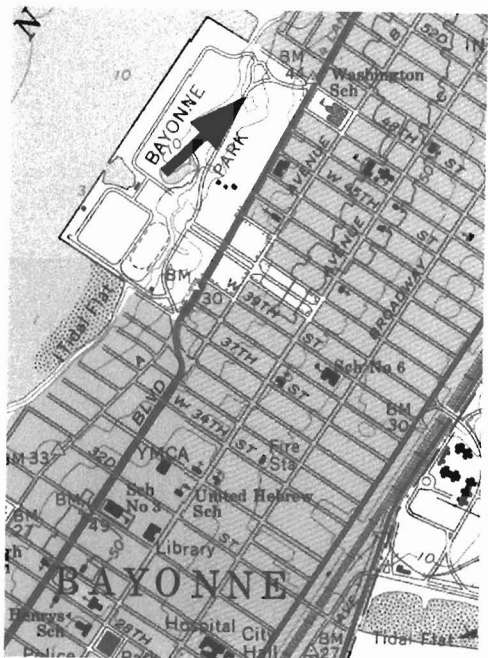
Surveyor: Andrea Lodato and Marianne Walsh

Organization: Cultural Resource Consulting Group

BASE SURVEY FORM

Historic Sites #: 259

Location Map:



Bibliography/Sources:

Additional Information:

More Research Needed? Yes No

INTENSIVE-LEVEL USE ONLY:

Attachments Included: Building/Element Landscape Farm
 Bridge Industry

Historic District: Yes No Historic District Name: _____
Status: _____ Key Contributing _____ Contributing _____ Non Contributing

Associated Archaeological Site/Deposits? Yes No
(Known or potential sites - If yes, please describe briefly)

Survey Name: Survey of Historic Sites, Structures and Districts: City of Bayonne
Surveyor: Andrea Lodato and Marianne Walsh
Organization: Cultural Resource Consulting Group

Date: March 2000

BASE SURVEY FORM

Historic Sites #: 260

Property Name: _____

Street Address: _____ Street #: _____ (Low) _____ (High) Apartment #: _____ (Low) _____ (High)

Prefix: _____ Street Name: John F. Kennedy Suffix: _____ Type: BLVD

County(s): Hudson Zip Code: 07002

Municipality(s): Bayonne

Local Place Name(s): _____ Block(s): _____ Lot(s): _____

Ownership: Public USGS Quad: Jersey City

Description: Concrete bridge located in Stephen R. Gregg Bayonne Park. It is painted white except for the uppermost section. The guardrail has quatrefoil openings and red brick ornamentation.

Registration
and Status
Dates:

National Historic Landmark: NA

National Register: / /

New Jersey Register: / /

Determination of Eligibility: / /


SHPO Opinion: / /

Local Designation: / /

Other Designation: _____

Other Designation Date: / /

Photograph:



Survey Name: Survey of Historic Sites, Structures and Districts: City of Bayonne

Surveyor: Andrea Lodato and Marianne Walsh

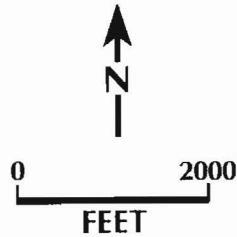
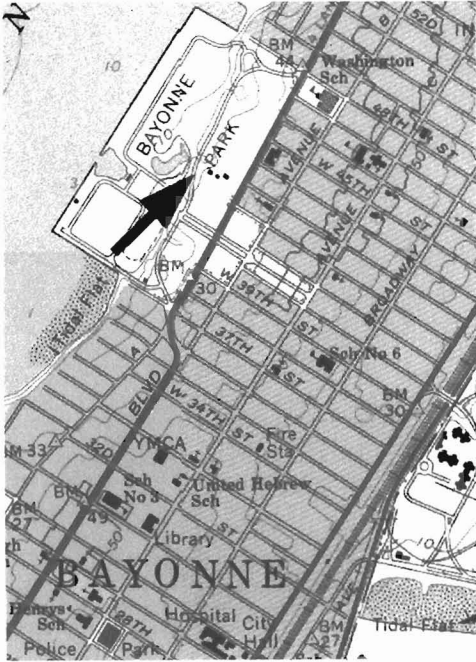
Organization: Cultural Resource Consulting Group

Date: March 2000

BASE SURVEY FORM

Historic Sites #: 260

Location Map:



Bibliography/Sources:

Additional Information:

More Research Needed? Yes No

INTENSIVE-LEVEL USE ONLY:

Attachments Included: Building/Element Landscape Farm
 Bridge Industry

Historic District: Yes No Historic District Name: _____
Status: _____ Key Contributing _____ Contributing _____ Non Contributing

Associated Archaeological Site/Deposits? Yes No
(Known or potential sites - If yes, please describe briefly)

Survey Name: Survey of Historic Sites, Structures and Districts: City of Bayonne
Surveyor: Andrea Lodato and Marianne Walsh
Organization: Cultural Resource Consulting Group

Date: March 2000

BASE SURVEY FORM

Historic Sites #: 261

Property Name: Bandstand

Street Address:

Street #: _____
(Low) (High)

Apartment #: _____
(Low) (High)

Prefix: _____ Street Name: John F. Kennedy Suffix: _____ Type: BLVD

County(s): Hudson

Zip Code: 07002

Municipality(s): Bayonne

Local Place Name(s): _____

Block(s): _____ Lot(s): _____

Ownership: Public

USGS Quad: Jersey City

Description: Circular bandstand supported by Ionic columns. The bandstand is constructed of reinforced concrete. It is located in Stephen R. Gregg Bayonne Park.

Registration
and Status
Dates:

National Historic Landmark: NA
National Register: / /
New Jersey Register: / /
Determination of Eligibility: / /

SHPO Opinion: / /
Local Designation: / /
Other Designation: _____
Other Designation Date: / /

Photograph:



Survey Name: Survey of Historic Sites, Structures and Districts: City of Bayonne

Date: March 2000

Surveyor: Andrea Lodato and Marianne Walsh

Organization: Cultural Resource Consulting Group

BASE SURVEY FORM

Historic Sites #: 262

Property Name: Restroom

Street Address:

Street #: _____
(Low) (High)

Apartment #: _____
(Low) (High)

Prefix: _____ Street Name: _____ Suffix: _____ Type: _____

County(s): Hudson

Zip Code: 07002

Municipality(s): Bayonne

Local Place Name(s): _____

Block(s): _____ Lot(s): _____

Ownership: Public

USGS Quad: Jersey City

Description: Restroom in Stephen R. Gregg Bayonne Park with two stone end blocks connected by a colonnade of wood columns. The structure has an asphalt shingle roof.

Registration
and Status
Dates:

National Historic Landmark: NA

National Register: / / /

New Jersey Register: / / /

Determination of Eligibility: / / /

SHPO Opinion: / / /

Local Designation: / / /

Other Designation: _____

Other Designation Date: / / /

Photograph:



Survey Name: Survey of Historic Sites, Structures and Districts: City of Bayonne

Date: March 2000

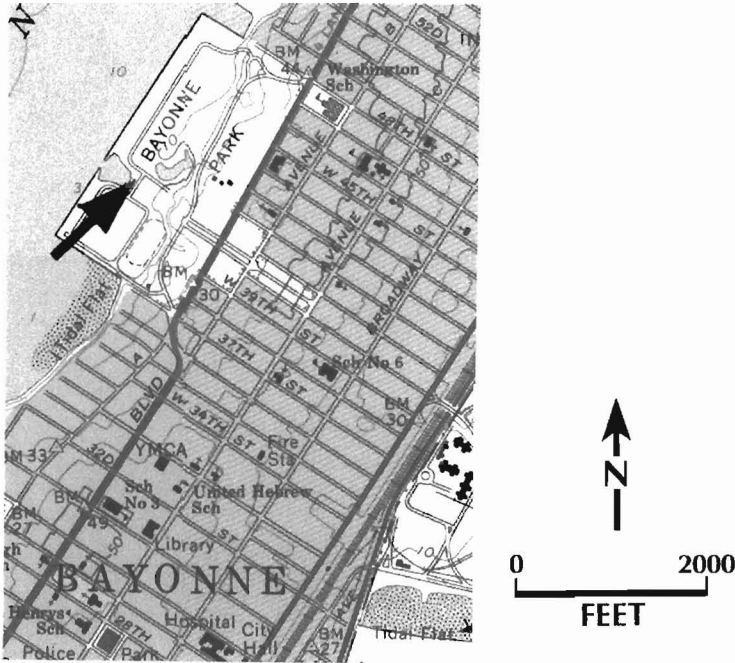
Surveyor: Andrea Lodato and Marianne Walsh

Organization: Cultural Resource Consulting Group

BASE SURVEY FORM

Historic Sites #: 262

Location Map:



Bibliography/Sources:

Additional Information:

More Research Needed? Yes No

INTENSIVE-LEVEL USE ONLY:

Attachments Included: Building/Element Landscape Farm
 Bridge Industry

Historic District: Yes No Historic District Name: _____
Status: _____ Key Contributing _____ Contributing _____ Non Contributing

Associated Archaeological Site/Deposits? Yes No
(Known or potential sites - If yes, please describe briefly)

Survey Name: Survey of Historic Sites, Structures and Districts: City of Bayonne
Surveyor: Andrea Lodato and Marianne Walsh
Organization: Cultural Resource Consulting Group

Date: March 2000

BASE SURVEY FORM

Historic Sites #: 263

Property Name: _____

Street Address: _____ Street #: _____ (Low) _____ (High) Apartment #: _____ (Low) _____ (High)

Prefix: _____ Street Name: John F. Kennedy Suffix: _____ Type: BLVD

County(s): Hudson Zip Code: 07002
Municipality(s): Bayonne
Local Place Name(s): _____ Block(s): _____ Lot(s): _____
Ownership: Public USGS Quad: Jersey City

Description: Concrete staircase with balustrade located in Stephen R. Gregg Bayonne Park.

Registration and Status Dates:	National Historic Landmark: <u>NA</u>	SHPO Opinion: <u>/ /</u>
	National Register: <u>/ /</u>	Local Designation: <u>/ /</u>
	New Jersey Register: <u>/ /</u>	Other Designation: _____
	Determination of Eligibility: <u>/ /</u>	Other Designation Date: <u>/ /</u>

Photograph:



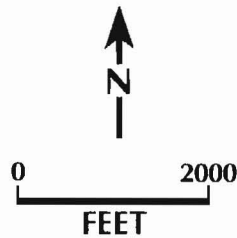
Survey Name: Survey of Historic Sites, Structures and Districts: City of Bayonne
Surveyor: Andrea Lodato and Marianne Walsh
Organization: Cultural Resource Consulting Group

Date: March 2000

BASE SURVEY FORM

Historic Sites #: 263

Location Map:



Bibliography/Sources:

Additional Information:

More Research Needed? Yes No

INTENSIVE-LEVEL USE ONLY:

Attachments Included: Building/Element Landscape Farm
 Bridge Industry

Historic District: Yes No Historic District Name: _____
Status: _____ Key Contributing _____ Contributing _____ Non Contributing

Associated Archaeological Site/Deposits? Yes No
(Known or potential sites - If yes, please describe briefly)

Survey Name: Survey of Historic Sites, Structures and Districts: City of Bayonne
Surveyor: Andrea Lodato and Marianne Walsh
Organization: Cultural Resource Consulting Group

Date: March 2000

BASE SURVEY FORM

Historic Sites #: 264

Property Name: _____

Street Address: _____ Street #: _____ (Low) _____ (High) Apartment #: _____ (Low) _____ (High)

Prefix: _____ Street Name: John F. Kennedy Suffix: _____ Type: BLVD

County(s): Hudson Zip Code: 07002
Municipality(s): Bayonne
Local Place Name(s): _____ Block(s): _____ Lot(s): _____
Ownership: Public USGS Quad: Jersey City

Description: Flagpole with painted concrete base located in Stephen R. Gregg Bayonne Park.

Registration and Status Dates:	National Historic Landmark: <u>NA</u>	SHPO Opinion: <u> / / </u>
	National Register: <u> / / </u>	Local Designation: <u> / / </u>
	New Jersey Register: <u> / / </u>	Other Designation: <u> / / </u>
	Determination of Eligibility: <u> / / </u>	Other Designation Date: <u> / / </u>

Photograph:



Survey Name: Survey of Historic Sites, Structures and Districts: City of Bayonne
Surveyor: Andrea Lodato and Marianne Walsh
Organization: Cultural Resource Consulting Group

Date: March 2000

BASE SURVEY FORM

Historic Sites #: 265

Property Name: _____

Street Address: _____ Street #: _____ (Low) _____ (High) Apartment #: _____ (Low) _____ (High)

Prefix: _____ Street Name: John F. Kennedy Suffix: _____ Type: BLVD

County(s): Hudson Zip Code: 07002
Municipality(s): Bayonne
Local Place Name(s): _____ Block(s): _____ Lot(s): _____
Ownership: Private USGS Quad: Jersey City

Description: Concrete entrance gate to Stephen R. Gregg Bayonne Park. It has simulated arbor details and urns on the gate posts.

Registration and Status Dates:	National Historic Landmark: <u>NA</u>	SHPO Opinion: <u>/ / /</u>
	National Register: <u>/ / /</u>	Local Designation: <u>/ / /</u>
	New Jersey Register: <u>/ / /</u>	Other Designation: _____
	Determination of Eligibility: <u>/ / /</u>	Other Designation Date: <u>/ / /</u>

Photograph:



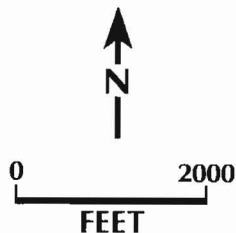
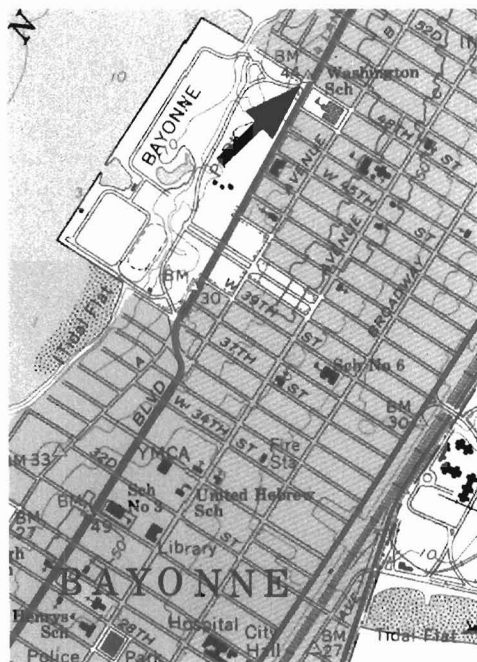
Survey Name: Survey of Historic Sites, Structures and Districts: City of Bayonne
Surveyor: Andrea Lodato and Marianne Walsh
Organization: Cultural Resource Consulting Group

Date: March 2000

BASE SURVEY FORM

Historic Sites #: 265

Location Map:



Bibliography/Sources:

Additional Information:

More Research Needed? Yes No

INTENSIVE-LEVEL USE ONLY:

Attachments Included: Building/Element Landscape Farm
 Bridge Industry

Historic District: Yes No Historic District Name: _____
Status: _____ Key Contributing _____ Contributing _____ Non Contributing

Associated Archaeological Site/Deposits? Yes No
(Known or potential sites - If yes, please describe briefly)

Survey Name: Survey of Historic Sites, Structures and Districts: City of Bayonne
Surveyor: Andrea Lodato and Marianne Walsh
Organization: Cultural Resource Consulting Group

Date: March 2000

BASE SURVEY FORM

Historic Sites #: 266

Property Name: _____

Street Address: _____ Street #: _____ (Low) _____ (High) Apartment #: _____ (Low) _____ (High)

Prefix: _____ Street Name: John F. Kennedy Suffix: _____ Type: BLVD

County(s): Hudson Zip Code: 07002
Municipality(s): Bayonne
Local Place Name(s): _____ Block(s): _____ Lot(s): _____
Ownership: Public USGS Quad: Jersey City

Description: Concrete wall with park benches near the entrance to Stephen R. Gregg Bayonne Park.

Registration and Status Dates:	National Historic Landmark: <u>NA</u>	SHPO Opinion: <u> / / </u>
	National Register: <u> / / </u>	Local Designation: <u> / / </u>
	New Jersey Register: <u> / / </u>	Other Designation: <u> / / </u>
	Determination of Eligibility: <u> / / </u>	Other Designation Date: <u> / / </u>

Photograph:



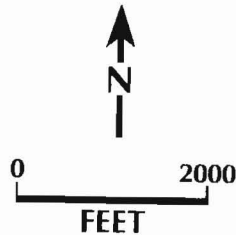
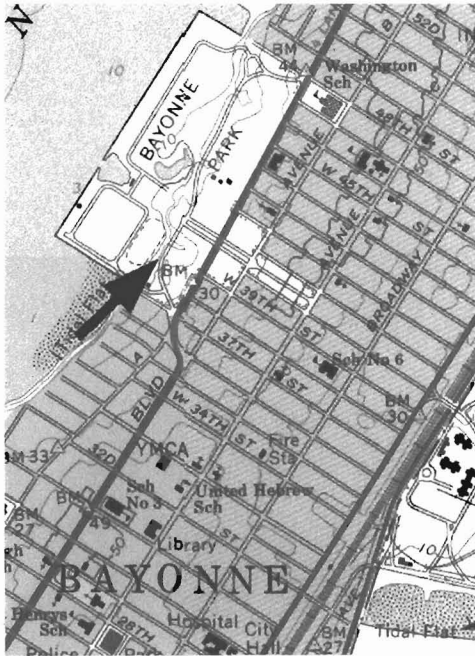
Survey Name: Survey of Historic Sites, Structures and Districts: City of Bayonne
Surveyor: Andrea Lodato and Marianne Walsh
Organization: Cultural Resource Consulting Group

Date: March 2000

BASE SURVEY FORM

Historic Sites #: 266

Location Map:



Bibliography/Sources:

Additional Information:

More Research Needed? Yes No

INTENSIVE-LEVEL USE ONLY:

Attachments Included: Building/Element Landscape Farm
 Bridge Industry

Historic District: Yes No Historic District Name: _____
Status: _____ Key Contributing _____ Contributing _____ Non Contributing

Associated Archaeological Site/Deposits? Yes No
(Known or potential sites - If yes, please describe briefly)

Survey Name: Survey of Historic Sites, Structures and Districts: City of Bayonne
Surveyor: Andrea Lodato and Marianne Walsh
Organization: Cultural Resource Consulting Group

Date: March 2000

BASE SURVEY FORM

Historic Sites #: 267

Property Name: _____

Street Address: _____ Street #: _____ (Low) _____ (High) Apartment #: _____ (Low) _____ (High)

Prefix: _____ Street Name: John F. Kennedy Suffix: _____ Type: BLVD

County(s): Hudson Zip Code: 07002
Municipality(s): Bayonne
Local Place Name(s): _____ Block(s): _____ Lot(s): _____
Ownership: Public USGS Quad: Jersey City

Description: Concrete balustrade/wall in Stephen R. Gregg Bayonne Park. It is located between John F. Kennedy Boulevard and Avenue B.

Registration and Status Dates: National Historic Landmark: NA SHPO Opinion: / /
National Register: / / Local Designation: / /
New Jersey Register: / / Other Designation: / /
Determination of Eligibility: / / Other Designation Date: / /

Photograph:



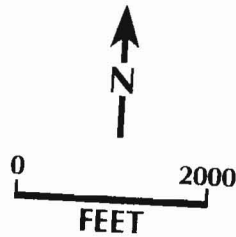
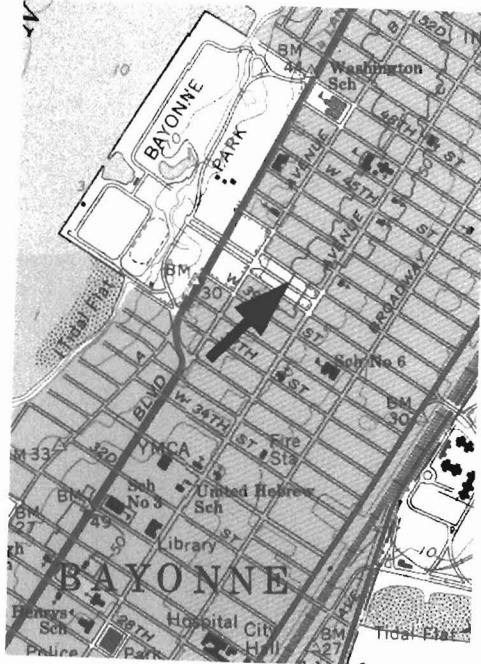
Survey Name: Survey of Historic Sites, Structures and Districts: City of Bayonne
Surveyor: Andrea Lodato and Marianne Walsh
Organization: Cultural Resource Consulting Group

Date: March 2000

BASE SURVEY FORM

Historic Sites #: 267

Location Map:



Bibliography/Sources:

Additional Information:

More Research Needed? Yes No

INTENSIVE-LEVEL USE ONLY:

Attachments Included: Building/Element Landscape Farm
 Bridge Industry

Historic District: Yes No Historic District Name: _____
Status: _____ Key Contributing _____ Contributing _____ Non Contributing

Associated Archaeological Site/Deposits? Yes No
(Known or potential sites - If yes, please describe briefly)

Survey Name: Survey of Historic Sites, Structures and Districts: City of Bayonne
Surveyor: Andrea Lodato and Marianne Walsh
Organization: Cultural Resource Consulting Group

Date: March 2000

BASE SURVEY FORM

Historic Sites #: 268

Property Name: The Four Ponds

Street Address: _____ Street #: _____ (Low) _____ (High) Apartment #: _____ (Low) _____ (High)

Prefix: _____ Street Name: John F. Kennedy Suffix: _____ Type: BLVD

County(s): Hudson Zip Code: 07002
Municipality(s): Bayonne
Local Place Name(s): _____ Block(s): _____ Lot(s): _____
Ownership: Public USGS Quad: Jersey City

Description: Concrete pond located in Stephen R. Gregg Bayonne Park.

Registration
and Status
Dates:

National Historic Landmark: NA
National Register: / /
New Jersey Register: / /
Determination of Eligibility: / /

SHPO Opinion: / /
Local Designation: / /
Other Designation: _____
Other Designation Date: / /

Photograph:



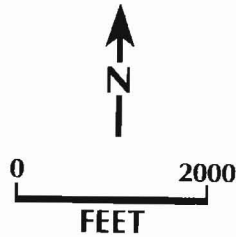
Survey Name: Survey of Historic Sites, Structures and Districts: City of Bayonne
Surveyor: Andrea Lodato and Marianne Walsh
Organization: Cultural Resource Consulting Group

Date: March 2000

BASE SURVEY FORM

Historic Sites #: 268

Location Map:



Bibliography/Sources:

Additional Information:

More Research Needed? Yes No

INTENSIVE-LEVEL USE ONLY:

Attachments Included: Building/Element Landscape Farm
 Bridge Industry

Historic District: Yes No Historic District Name: _____
Status: _____ Key Contributing _____ Contributing _____ Non Contributing

Associated Archaeological Site/Deposits? Yes No

(Known or potential sites - If yes, please describe briefly)

Survey Name: Survey of Historic Sites, Structures and Districts: City of Bayonne
Surveyor: Andrea Lodato and Marianne Walsh
Organization: Cultural Resource Consulting Group

Date: March 2000

BASE SURVEY FORM

Historic Sites #: 269

Property Name: The Hiker

Street Address:

Street #: _____
(Low) (High)

Apartment #: _____
(Low) (High)

Prefix: _____ Street Name: John F. Kennedy Suffix: _____ Type: BLVD

County(s): Hudson

Zip Code: 07002

Municipality(s): Bayonne

Local Place Name(s): _____

Block(s): _____ Lot(s): _____

Ownership: Public

USGS Quad: Jersey City

Description: Bronze soldier on a granite monument. The monument has a bronze plaque that was cast in 1913 from bronze recovered from the U.S.S. Maine. The statue is located in Stephen R. Gregg Bayonne Park.

Registration
and Status
Dates:

National Historic Landmark: NA
National Register: / /
New Jersey Register: / /
Determination of Eligibility: / /

SHPO Opinion: / / /
Local Designation: / / /
Other Designation: _____
Other Designation Date: / / /

Photograph:



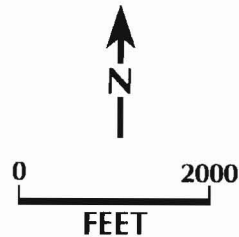
Survey Name: Survey of Historic Sites, Structures and Districts: City of Bayonne
Surveyor: Andrea Lodato and Marianne Walsh
Organization: Cultural Resource Consulting Group

Date: March 2000

BASE SURVEY FORM

Historic Sites #: 269

Location Map:



Bibliography/Sources:

Additional Information:

More Research Needed? Yes No

INTENSIVE-LEVEL USE ONLY:

Attachments Included: Building/Element Landscape Farm
 Bridge Industry

Historic District: Yes No Historic District Name: _____
Status: _____ Key Contributing _____ Contributing _____ Non Contributing

Associated Archaeological Site/Deposits? Yes No
(Known or potential sites - If yes, please describe briefly)

Survey Name: Survey of Historic Sites, Structures and Districts: City of Bayonne
Surveyor: Andrea Lodato and Marianne Walsh
Organization: Cultural Resource Consulting Group

Date: March 2000

BASE SURVEY FORM

Historic Sites #: 270

Property Name: Soldiers' and Sailors' Monument

Street Address: _____ Street #: _____ (Low) _____ (High) Apartment #: _____ (Low) _____ (High)


Prefix: _____ Street Name: John F. Kennedy Suffix: _____ Type: BLVD

County(s): Hudson Zip Code: 07002
Municipality(s): Bayonne
Local Place Name(s): _____ Block(s): _____ Lot(s): _____
Ownership: Public USGS Quad: Jersey City

Description: Bronze bas-relief plaque by Anton Schaaf. It was dedicated in 1914 and is situated on a granite base. The monument is located in Stephen R. Gregg Bayonne park, between John F. Kennedy Boulevard and Avenue B.

Registration and Status Dates: National Historic Landmark: NA SHPO Opinion: / / /
National Register: / / / Local Designation: / / /
New Jersey Register: / / / Other Designation: _____
Determination of Eligibility: / / / Other Designation Date: / / /

Photograph:



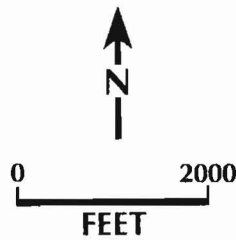
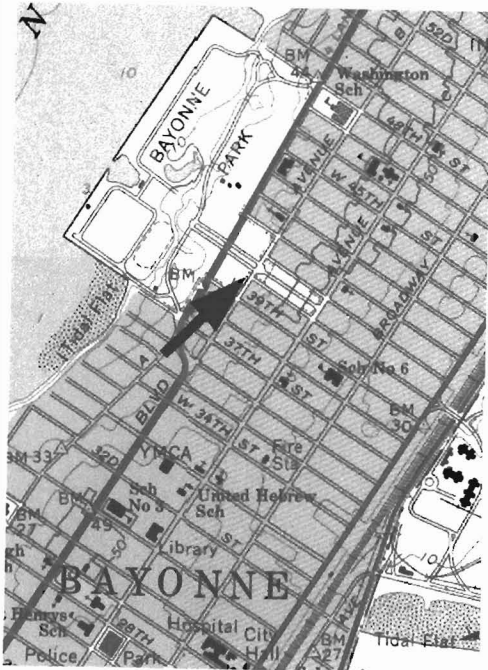
Survey Name: Survey of Historic Sites, Structures and Districts: City of Bayonne
Surveyor: Andrea Lodato and Marianne Walsh
Organization: Cultural Resource Consulting Group

Date: March 2000

BASE SURVEY FORM

Historic Sites #: 270

Location Map:



Bibliography/Sources:

Additional Information:

More Research Needed? Yes No

INTENSIVE-LEVEL USE ONLY:

Attachments Included: Building/Element Landscape Farm
 Bridge Industry

Historic District: Yes No Historic District Name: _____
Status: _____ Key Contributing _____ Contributing _____ Non Contributing

Associated Archaeological Site/Deposits? Yes No
(Known or potential sites - If yes, please describe briefly)

Survey Name: Survey of Historic Sites, Structures and Districts: City of Bayonne
Surveyor: Andrea Lodato and Marianne Walsh
Organization: Cultural Resource Consulting Group

Date: March 2000

BASE SURVEY FORM

Historic Sites #: 271

Property Name: _____

Street Address: Street #: 30 (Low) (High) Apartment #: _____ (Low) (High)

Prefix: _____ Street Name: Avenue B Suffix: _____ Type: AVE

County(s): Hudson

Zip Code: 07002

Municipality(s): Bayonne

Local Place Name(s): _____

Block(s): _____ Lot(s): _____

Ownership: Private

USGS Quad: Jersey City

Description: One-and-one-half-story house with Arts and Crafts details. It has exposed rafters, wood siding and a stone foundation.

Registration and Status Dates:

National Historic Landmark: NA
National Register: / /
New Jersey Register: / /
Determination of Eligibility: / /

SHPO Opinion: / /
Local Designation: / /
Other Designation: _____
Other Designation Date: / /

Photograph:



Survey Name: Survey of Historic Sites, Structures and Districts: City of Bayonne

Date: March 2000

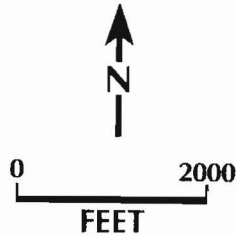
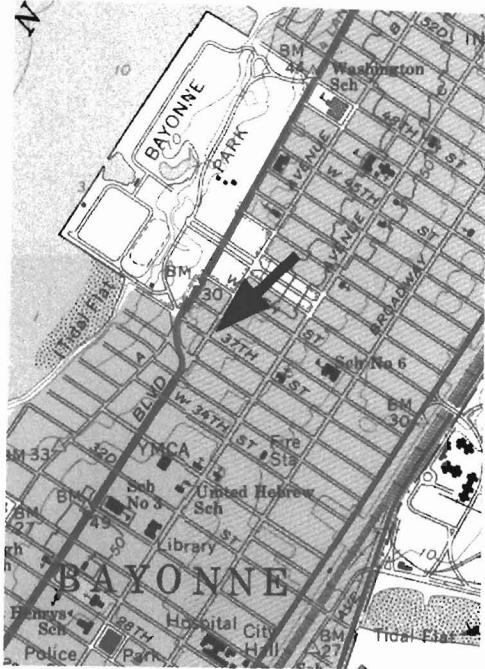
Surveyor: Andrea Lodato and Marianne Walsh

Organization: Cultural Resource Consulting Group

BASE SURVEY FORM

Historic Sites #: 271

Location Map:



Bibliography/Sources:

Additional Information:

More Research Needed? Yes No

INTENSIVE-LEVEL USE ONLY:

Attachments Included: Building/Element Landscape Farm
 Bridge Industry

Historic District: Yes No Historic District Name: _____
Status: _____ Key Contributing _____ Contributing _____ Non Contributing

Associated Archaeological Site/Deposits? Yes No
(Known or potential sites - If yes, please describe briefly)

Survey Name: Survey of Historic Sites, Structures and Districts: City of Bayonne
Surveyor: Andrea Lodato and Marianne Walsh
Organization: Cultural Resource Consulting Group

Date: March 2000

BASE SURVEY FORM

Historic Sites #: 272

Property Name: _____

Street Address: Street #: 72 (Low) (High) Apartment #: _____ (Low) (High)

Prefix: _____ Street Name: Avenue B Suffix: _____ Type: AVE

County(s): Hudson Zip Code: 07002

Municipality(s): Bayonne

Local Place Name(s): _____ Block(s): _____ Lot(s): _____

Ownership: Private USGS Quad: Jersey City

Description: Two-and-one-half story house with hipped roof. The front facade is four-bays with a front porch.

Registration
and Status
Dates:

National Historic Landmark: NA

National Register: / /

New Jersey Register: / /

Determination of Eligibility: / /

SHPO Opinion: / /

Local Designation: / /

Other Designation: _____

Other Designation Date: / /

Photograph:



Survey Name: Survey of Historic Sites, Structures and Districts: City of Bayonne

Surveyor: Andrea Lodato and Marianne Walsh

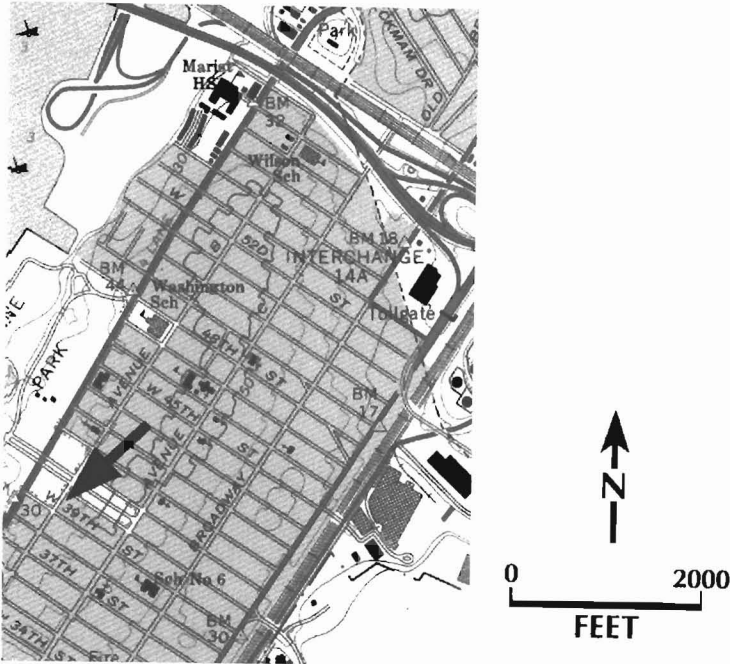
Organization: Cultural Resource Consulting Group

Date: March 2000

BASE SURVEY FORM

Historic Sites #: 272

Location Map:



Bibliography/Sources:

Additional Information:

More Research Needed? Yes No

INTENSIVE-LEVEL USE ONLY:

Attachments Included: Building/Element Landscape Farm
 Bridge Industry

Historic District: Yes No Historic District Name: _____
Status: _____ Key Contributing _____ Contributing _____ Non Contributing

Associated Archaeological Site/Deposits? Yes No
(Known or potential sites - If yes, please describe briefly)

Survey Name: Survey of Historic Sites, Structures and Districts: City of Bayonne
Surveyor: Andrea Lodato and Marianne Walsh
Organization: Cultural Resource Consulting Group

Date: March 2000

BASE SURVEY FORM

Historic Sites #: 273

Property Name: School Number 9 - George Washington School

Street Address: _____ Street #: _____ Apartment #: _____
(Low) (High) (Low) (High)
Prefix: _____ Street Name: Avenue B Suffix: _____ Type: AVE

County(s): Hudson Zip Code: 07002
Municipality(s): Bayonne
Local Place Name(s): _____ Block(s): _____ Lot(s): _____
Ownership: Public USGS Quad: Jersey City

Description: Three-story brick school with Classical details. Cast stone is used for ornamentation. It has a stone entrance bay with Ionic columns.

Registration and Status Dates: National Historic Landmark: NA SHPO Opinion: / /
National Register: / / Local Designation: / /
New Jersey Register: / / Other Designation: _____
Determination of Eligibility: / / Other Designation Date: / /

Photograph:



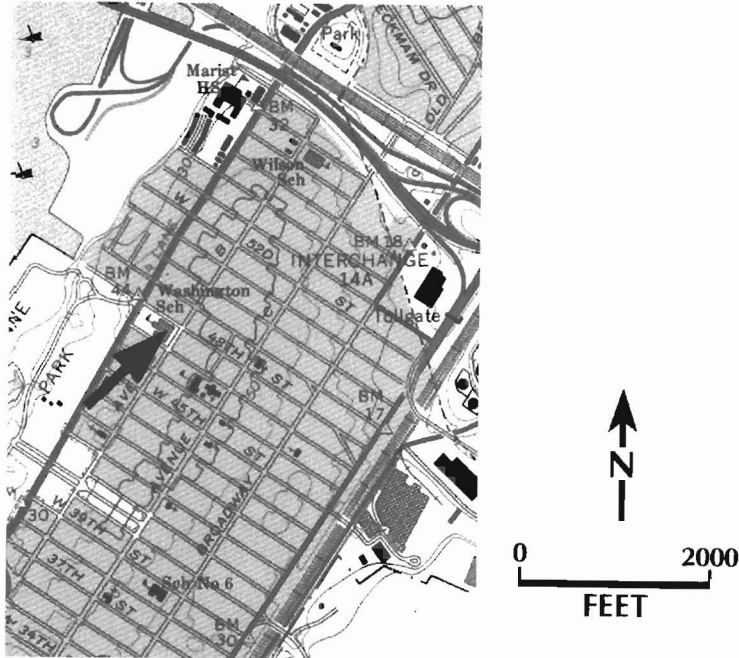
Survey Name: Survey of Historic Sites, Structures and Districts: City of Bayonne
Surveyor: Andrea Lodato and Marianne Walsh
Organization: Cultural Resource Consulting Group

Date: March 2000

BASE SURVEY FORM

Historic Sites #: 273

Location Map:



Bibliography/Sources:

Additional Information:

More Research Needed? Yes No

INTENSIVE-LEVEL USE ONLY:

Attachments Included: Building/Element Landscape Farm
 Bridge Industry

Historic District: Yes No Historic District Name: _____
Status: _____ Key Contributing _____ Contributing _____ Non Contributing

Associated Archaeological Site/Deposits? Yes No
(Known or potential sites - If yes, please describe briefly)

Survey Name: Survey of Historic Sites, Structures and Districts: City of Bayonne
Surveyor: Andrea Lodato and Marianne Walsh
Organization: Cultural Resource Consulting Group

Date: March 2000

BASE SURVEY FORM

Historic Sites #: 274

Property Name: _____

Street Address: _____ Street #: 202 216 Apartment #: _____
(Low) (High) (Low) (High)

Prefix: _____ Street Name: Avenue B Suffix: _____ Type: AVE

County(s): Hudson Zip Code: 07002
Municipality(s): Bayonne
Local Place Name(s): _____ Block(s): _____ Lot(s): _____
Ownership: Private USGS Quad: Jersey City

Description: Series of attached two-story buff brick houses. Each is a two-bay structure with a parapet and red brick detailing. There are front porches that connect every other house and lead to two separate entrance doors.

Registration and Status Dates:	National Historic Landmark: _____	SHPO Opinion: <u>/ / /</u>
	National Register: <u>/ / /</u>	Local Designation: <u>/ / /</u>
	New Jersey Register: <u>/ / /</u>	Other Designation: _____
	Determination of Eligibility: <u>/ / /</u>	Other Designation Date: <u>/ / /</u>

Photograph:



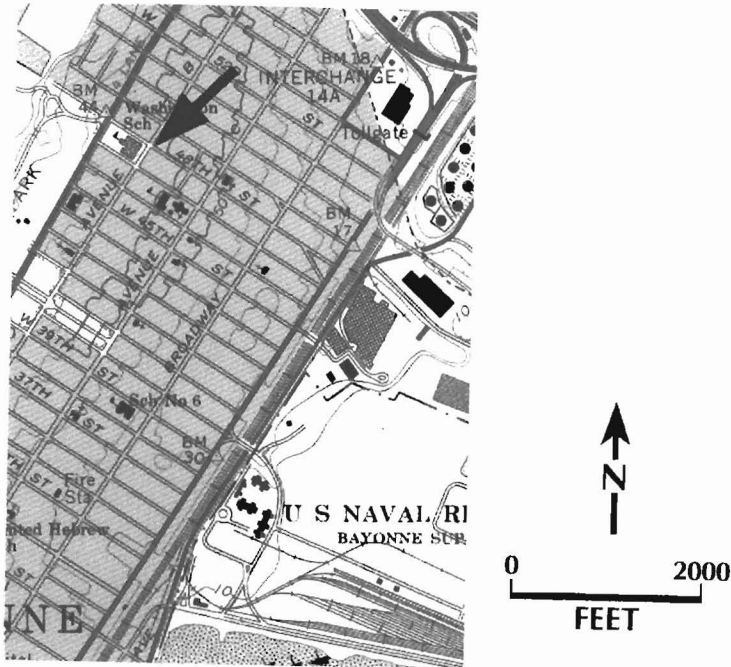
Survey Name: Survey of Historic Sites, Structures and Districts: City of Bayonne
Surveyor: Andrea Lodato and Marianne Walsh
Organization: Cultural Resource Consulting Group

Date: March 2000

BASE SURVEY FORM

Historic Sites #: 274

Location Map:



Bibliography/Sources:

Additional Information:

More Research Needed? Yes No

INTENSIVE-LEVEL USE ONLY:

Attachments Included: Building/Element Landscape Farm
 Bridge Industry

Historic District: Yes No Historic District Name: _____
Status: _____ Key Contributing _____ Contributing _____ Non Contributing

Associated Archaeological Site/Deposits? Yes No
(Known or potential sites - If yes, please describe briefly)

Survey Name: Survey of Historic Sites, Structures and Districts: City of Bayonne
Surveyor: Andrea Lodato and Marianne Walsh
Organization: Cultural Resource Consulting Group

Date: March 2000

BASE SURVEY FORM

Historic Sites #: 275

Property Name: _____

Street Address: Street #: 205 _____ Apartment #: _____
(Low) (High) (Low) (High)

Prefix: _____ Street Name: Avenue B Suffix: _____ Type: AVE

County(s): Hudson Zip Code: 07002
Municipality(s): Bayonne
Local Place Name(s): _____ Block(s): _____ Lot(s): _____
Ownership: Private USGS Quad: Jersey City

Description: Two-story building with buff brick facade and pattern brickwork. It has a parapet with multi-colored brick and pattern brickwork. A stone ball is situated on the parapet wall.

Registration and Status Dates: National Historic Landmark: NA SHPO Opinion: / / /
National Register: / / / Local Designation: / / /
New Jersey Register: / / / Other Designation: / / /
Determination of Eligibility: / / / Other Designation Date: / / /

Photograph:



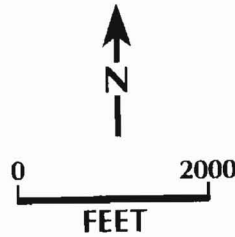
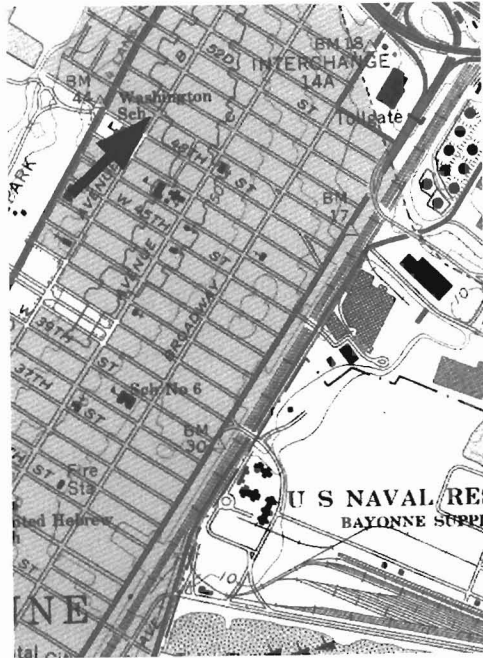
Survey Name: Survey of Historic Sites, Structures and Districts: City of Bayonne
Surveyor: Andrea Lodato and Marianne Walsh
Organization: Cultural Resource Consulting Group

Date: March 2000

BASE SURVEY FORM

Historic Sites #: 275

Location Map:



Bibliography/Sources:

Additional Information:

More Research Needed? Yes No

INTENSIVE-LEVEL USE ONLY:

Attachments Included: Building/Element Landscape Farm
 Bridge Industry

Historic District: Yes No Historic District Name: _____
Status: _____ Key Contributing _____ Contributing _____ Non Contributing

Associated Archaeological Site/Deposits? Yes No
(Known or potential sites - If yes, please describe briefly)

Survey Name: Survey of Historic Sites, Structures and Districts: City of Bayonne
Surveyor: Andrea Lodato and Marianne Walsh
Organization: Cultural Resource Consulting Group

Date: March 2000

BASE SURVEY FORM

Historic Sites #: 276

Property Name: Family Deli

Street Address: _____ Street #: _____ Apartment #: _____
(Low) (High) (Low) (High)
Prefix: _____ Street Name: Avenue B Suffix: _____ Type: AVE

County(s): Hudson Zip Code: 07002
Municipality(s): Bayonne
Local Place Name(s): _____ Block(s): _____ Lot(s): _____
Ownership: Private USGS Quad: Jersey City

Description: Three-story, four-bay brick building. It has stone window sills and stone diamonds are used in the parapet. There is a store on the first floor. There is a round arch entrance door on the first floor.

Registration and Status Dates: National Historic Landmark: NA SHPO Opinion: / / /
National Register: / / / Local Designation: / / /
New Jersey Register: / / / Other Designation: / / /
Determination of Eligibility: / / / Other Designation Date: / / /

Photograph:

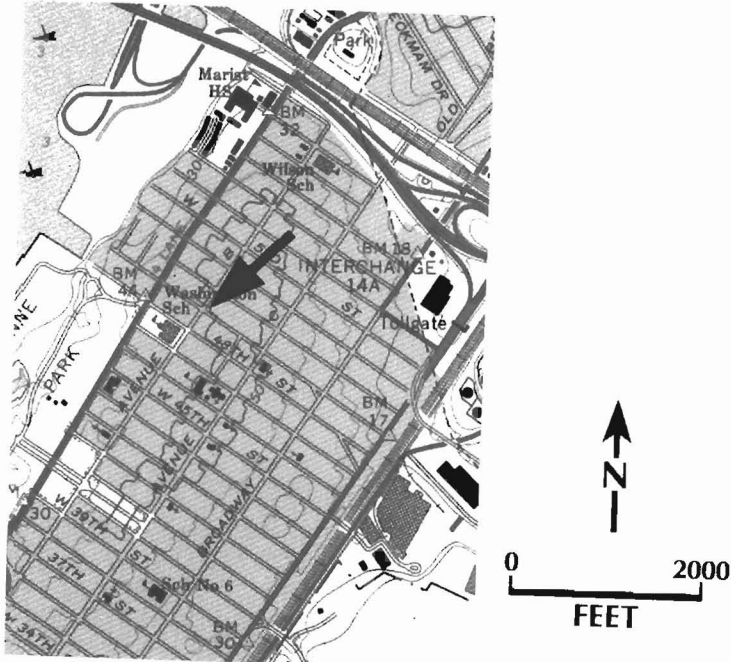


Survey Name: Survey of Historic Sites, Structures and Districts: City of Bayonne Date: March 2000
Surveyor: Andrea Lodato and Marianne Walsh
Organization: Cultural Resource Consulting Group

BASE SURVEY FORM

Historic Sites #: 276

Location Map:



Bibliography/Sources:

Additional Information:

More Research Needed? Yes No

INTENSIVE-LEVEL USE ONLY:

Attachments Included: Building/Element Landscape Farm
 Bridge Industry

Historic District: Yes No Historic District Name: _____
Status: _____ Key Contributing _____ Contributing _____ Non Contributing

Associated Archaeological Site/Deposits? Yes No
(Known or potential sites - If yes, please describe briefly)

Survey Name: Survey of Historic Sites, Structures and Districts: City of Bayonne
Surveyor: Andrea Lodato and Marianne Walsh
Organization: Cultural Resource Consulting Group

Date: March 2000

BASE SURVEY FORM

Historic Sites #: 277

Property Name: _____

Street Address: Street #: 222 224 Apartment #: _____
(Low) (High) (Low) (High)

Prefix: _____ Street Name: Avenue B Suffix: _____ Type: AVE

County(s): Hudson Zip Code: 07002
Municipality(s): Bayonne

Local Place Name(s): _____ Block(s): _____ Lot(s): _____
Ownership: Private USGS Quad: Jersey City

Description: Three-story, four-bay building with raised basement. It has a stucco facade made to look like red brick. It has two front entrance doors centrally located. The building has a parapet with stone diamonds used for ornamentation.

Registration and Status Dates: National Historic Landmark: NA SHPO Opinion: / / /
National Register: / / Local Designation: / / /
New Jersey Register: / / Other Designation: / / /
Determination of Eligibility: / / Other Designation Date: / /

Photograph:



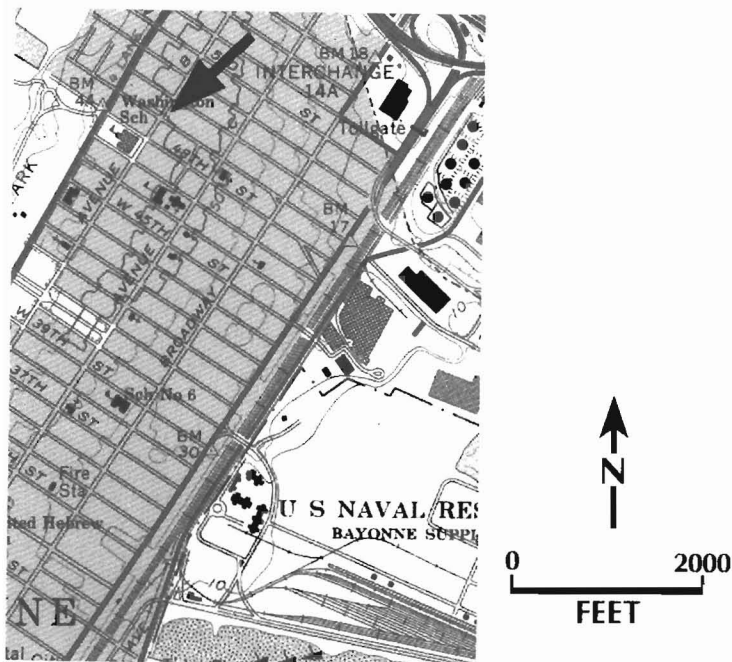
Survey Name: Survey of Historic Sites, Structures and Districts: City of Bayonne
Surveyor: Andrea Lodato and Marianne Walsh
Organization: Cultural Resource Consulting Group

Date: March 2000

BASE SURVEY FORM

Historic Sites #: 277

Location Map:



Bibliography/Sources:

Additional Information:

More Research Needed? Yes No

INTENSIVE-LEVEL USE ONLY:

Attachments Included: Building/Element Landscape Farm
 Bridge Industry

Historic District: Yes No Historic District Name: _____
Status: _____ Key Contributing _____ Contributing _____ Non Contributing

Associated Archaeological Site/Deposits? Yes No
(Known or potential sites - If yes, please describe briefly)

Survey Name: Survey of Historic Sites, Structures and Districts: City of Bayonne
Surveyor: Andrea Lodato and Marianne Walsh
Organization: Cultural Resource Consulting Group

Date: March 2000

BASE SURVEY FORM

Historic Sites #: 278

Property Name: _____

Street Address: Street #: 226 228 Apartment #: _____
(Low) (High) (Low) (High)

Prefix: _____ Street Name: Avenue B Suffix: _____ Type: AVE

County(s): Hudson Zip Code: 07002
Municipality(s): Bayonne
Local Place Name(s): _____ Block(s): _____ Lot(s): _____
Ownership: Private USGS Quad: Jersey City

Description: Three-story, four-bay brick building with raised basement. It has two front entrance doors enclosed by a round arch brick surround. It has a castellated parapet with stone diamonds used for ornamentation.

Registration and Status Dates: National Historic Landmark: NA SHPO Opinion: / / /
National Register: / / Local Designation: / / /
New Jersey Register: / / / Other Designation: _____
Determination of Eligibility: / / / Other Designation Date: / / /

Photograph:



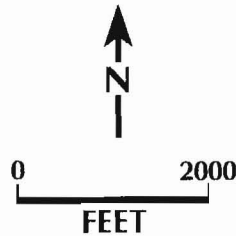
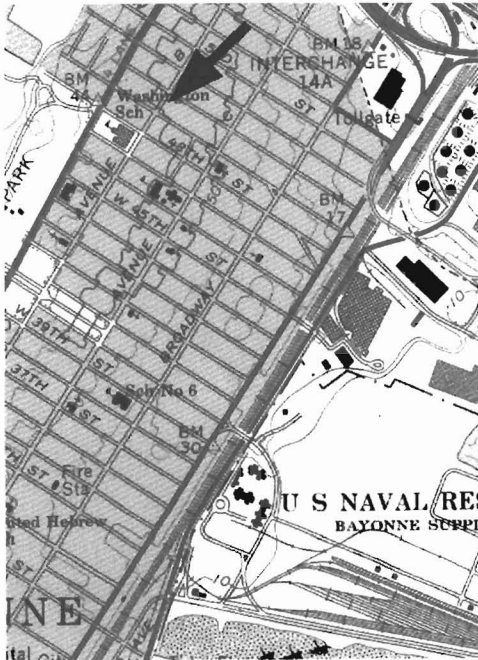
Survey Name: Survey of Historic Sites, Structures and Districts: City of Bayonne
Surveyor: Andrea Lodato and Marianne Walsh
Organization: Cultural Resource Consulting Group

Date: March 2000

BASE SURVEY FORM

Historic Sites #: 278

Location Map:



Bibliography/Sources:

Additional Information:

More Research Needed? Yes No

INTENSIVE-LEVEL USE ONLY:

Attachments Included: Building/Element Landscape Farm
 Bridge Industry

Historic District: Yes No Historic District Name: _____
Status: _____ Key Contributing _____ Contributing _____ Non Contributing

Associated Archaeological Site/Deposits? Yes No
(Known or potential sites - If yes, please describe briefly)

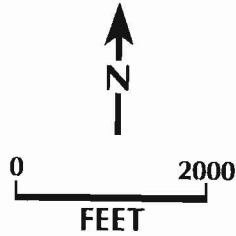
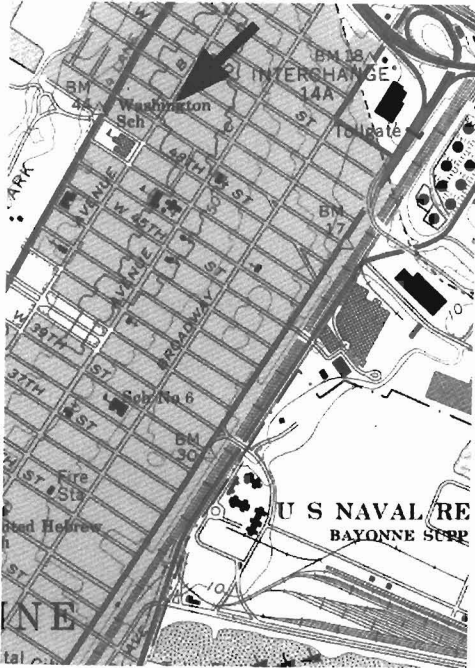
Survey Name: Survey of Historic Sites, Structures and Districts: City of Bayonne
Surveyor: Andrea Lodato and Marianne Walsh
Organization: Cultural Resource Consulting Group

Date: March 2000

BASE SURVEY FORM

Historic Sites #: 279

Location Map:



Bibliography/Sources:

Additional Information:

More Research Needed? Yes No

INTENSIVE-LEVEL USE ONLY:

Attachments Included: Building/Element Landscape Farm
 Bridge Industry

Historic District: Yes No Historic District Name: _____
Status: _____ Key Contributing _____ Contributing _____ Non Contributing

Associated Archaeological Site/Deposits? Yes No
(Known or potential sites - If yes, please describe briefly)

Survey Name: Survey of Historic Sites, Structures and Districts: City of Bayonne
Surveyor: Andrea Lodato and Marianne Walsh
Organization: Cultural Resource Consulting Group

Date: March 2000

BASE SURVEY FORM

Historic Sites #: 280

Property Name: _____

Street Address: Street #: 248 250 Apartment #: _____
(Low) (High) (Low) (High)

Prefix: _____ Street Name: Avenue B Suffix: _____ Type: AVE

County(s): Hudson Zip Code: 07002
Municipality(s): Bayonne
Local Place Name(s): _____ Block(s): _____ Lot(s): _____
Ownership: Private USGS Quad: Jersey City

Description: Three-story buff brick apartment building with raised basement. It is four-bay with stone window sills and stone corner blocks at the window lintels. Red brick is used for ornamentation.

Registration and Status Dates: National Historic Landmark: NA SHPO Opinion: / / /
National Register: / / / Local Designation: / / /
New Jersey Register: / / / Other Designation: / / /
Determination of Eligibility: / / / Other Designation Date: / / /

Photograph:



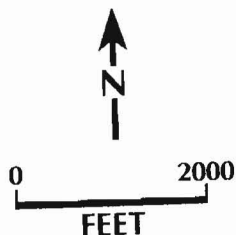
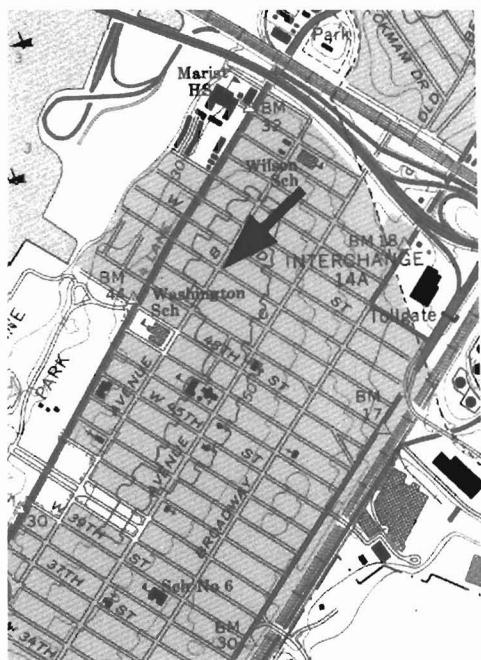
Survey Name: Survey of Historic Sites, Structures and Districts: City of Bayonne
Surveyor: Andrea Lodato and Marianne Walsh
Organization: Cultural Resource Consulting Group

Date: March 2000

BASE SURVEY FORM

Historic Sites #: 280

Location Map:



Bibliography/Sources:

Additional Information:

More Research Needed? Yes No

INTENSIVE-LEVEL USE ONLY:

Attachments Included: Building/Element Landscape Farm
 Bridge Industry

Historic District: Yes No Historic District Name: _____
Status: _____ Key Contributing _____ Contributing _____ Non Contributing

Associated Archaeological Site/Deposits? Yes No
(Known or potential sites - If yes, please describe briefly)

Survey Name: Survey of Historic Sites, Structures and Districts: City of Bayonne
Surveyor: Andrea Lodato and Marianne Walsh
Organization: Cultural Resource Consulting Group

Date: March 2000

BASE SURVEY FORM

Historic Sites #: 281

Property Name: _____

Street Address: _____ Street #: 288 294 Apartment #: _____
(Low) (High) (Low) (High)

Prefix: _____ Street Name: Avenue B Suffix: _____ Type: AVE

County(s): Hudson Zip Code: 07002
Municipality(s): Bayonne
Local Place Name(s): _____ Block(s): _____ Lot(s): _____
Ownership: Private USGS Quad: Jersey City

Description: Attached two-story brick houses with buff brick facade. The buildings have metal cornices and brick parapets. Each house has a recessed front porch with an arched porch entrance opening. Stucco is used around each window bay.

Registration and Status Dates: National Historic Landmark: NA SHPO Opinion: / /
National Register: / / Local Designation: / /
New Jersey Register: / / Other Designation: _____
Determination of Eligibility: / / Other Designation Date: / /

Photograph:



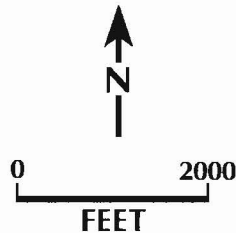
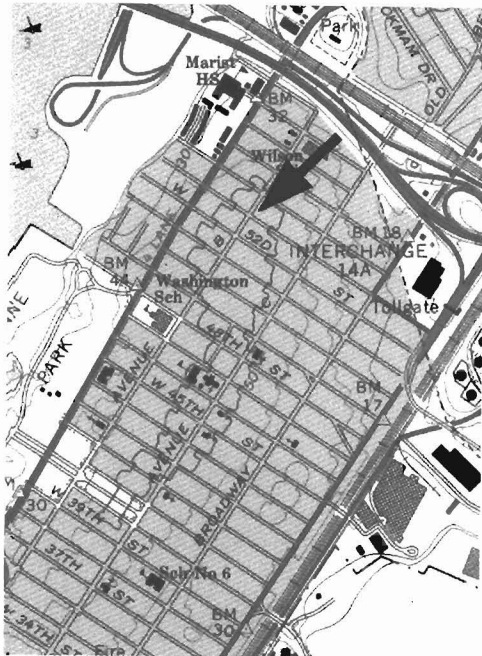
Survey Name: Survey of Historic Sites, Structures and Districts: City of Bayonne
Surveyor: Andrea Lodato and Marianne Walsh
Organization: Cultural Resource Consulting Group

Date: March 2000

BASE SURVEY FORM

Historic Sites #: 281

Location Map:



Bibliography/Sources:

Additional Information:

More Research Needed? Yes No

INTENSIVE-LEVEL USE ONLY:

Attachments Included: Building/Element Landscape Farm
 Bridge Industry

Historic District: Yes No Historic District Name: _____
Status: _____ Key Contributing _____ Contributing _____ Non Contributing

Associated Archaeological Site/Deposits? Yes No
(Known or potential sites - If yes, please describe briefly)

Survey Name: Survey of Historic Sites, Structures and Districts: City of Bayonne
Surveyor: Andrea Lodato and Marianne Walsh
Organization: Cultural Resource Consulting Group

Date: March 2000

BASE SURVEY FORM

Historic Sites #: 282

Property Name: _____

Street Address: Street #: 291 293 Apartment #: _____
(Low) (High) (Low) (High)

Prefix: _____ Street Name: Avenue B Suffix: _____ Type: AVE

County(s): Hudson Zip Code: 07002

Municipality(s): Bayonne

Local Place Name(s): _____ Block(s): _____ Lot(s): _____

Ownership: Private USGS Quad: Jersey City

Description: Two-story, semi-attached brick house with pattern brickwork. It has a roof balustrade and a two-story front porch. The first floor has been refaced with new stone.

Registration
and Status
Dates:

National Historic Landmark: NA
National Register: / /
New Jersey Register: / /
Determination of Eligibility: / /

SHPO Opinion: / / /
Local Designation: / / /
Other Designation: _____
Other Designation Date: / / /

Photograph:



Survey Name: Survey of Historic Sites, Structures and Districts: City of Bayonne
Surveyor: Andrea Lodato and Marianne Walsh
Organization: Cultural Resource Consulting Group

Date: March 2000

BASE SURVEY FORM

Historic Sites #: 283

Property Name: _____

Street Address: Street #: 308 310 Apartment #: _____
(Low) (High) (Low) (High)

Prefix: _____ Street Name: Avenue B Suffix: _____ Type: AVE

County(s): Hudson Zip Code: 07002
Municipality(s): Bayonne
Local Place Name(s): _____ Block(s): _____ Lot(s): _____
Ownership: Private USGS Quad: Jersey City

Description: Two-story semi-attached brick house with pattern brickwork. The building has a brick parapet with cast stone ornamentation. Each house has a two-story entrance porch; however, one second-story porch has been enclosed. The building has a metal cornice.

Registration and Status Dates: National Historic Landmark: NA SHPO Opinion: / / /
National Register: / / / Local Designation: / / /
New Jersey Register: / / / Other Designation: _____
Determination of Eligibility: / / / Other Designation Date: / / /

Photograph:



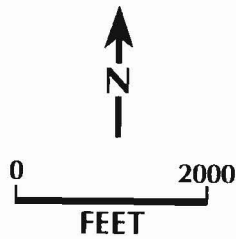
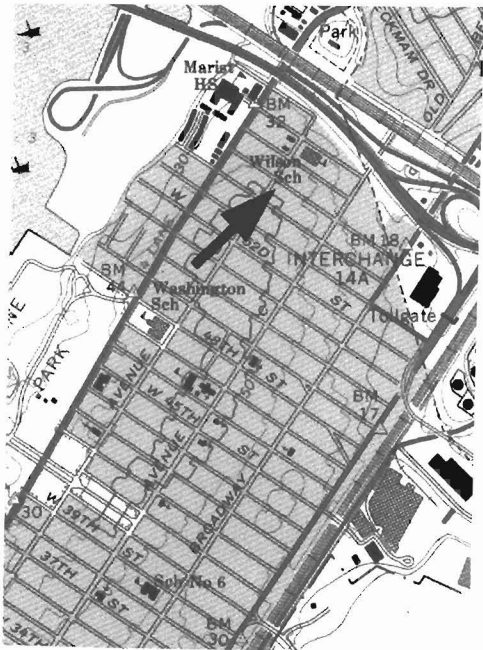
Survey Name: Survey of Historic Sites, Structures and Districts: City of Bayonne
Surveyor: Andrea Lodato and Marianne Walsh
Organization: Cultural Resource Consulting Group

Date: March 2000

BASE SURVEY FORM

Historic Sites #: 283

Location Map:



Bibliography/Sources:

Additional Information:

More Research Needed? Yes No

INTENSIVE-LEVEL USE ONLY:

Attachments Included: Building/Element Landscape Farm
 Bridge Industry

Historic District: Yes No Historic District Name: _____
Status: _____ Key Contributing _____ Contributing _____ Non Contributing

Associated Archaeological Site/Deposits? Yes No
(Known or potential sites - If yes, please describe briefly)

Survey Name: Survey of Historic Sites, Structures and Districts: City of Bayonne
Surveyor: Andrea Lodato and Marianne Walsh
Organization: Cultural Resource Consulting Group

Date: March 2000

BASE SURVEY FORM

Historic Sites #: 284

Property Name: Prima Pizza and Deli

Street Address: Street #: 322 326 Apartment #: _____
(Low) (High) (Low) (High)

Prefix: _____ Street Name: Avenue B Suffix: _____ Type: AVE

County(s): Hudson Zip Code: 07002
Municipality(s): Bayonne
Local Place Name(s): _____ Block(s): _____ Lot(s): _____
Ownership: Private USGS Quad: Jersey City

Description: Two attached brick buildings with buff brick facades. Each is a three-story structure with a raised basement. The buildings have a brick parapet with cast stone ornamentation.

Registration and Status: National Historic Landmark: NA SHPO Opinion: / / /
National Register: / / / Local Designation: / / /
Dates: New Jersey Register: / / / Other Designation: _____
Determination of Eligibility: / / / Other Designation Date: / / /

Photograph:



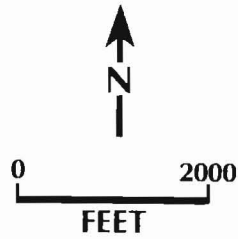
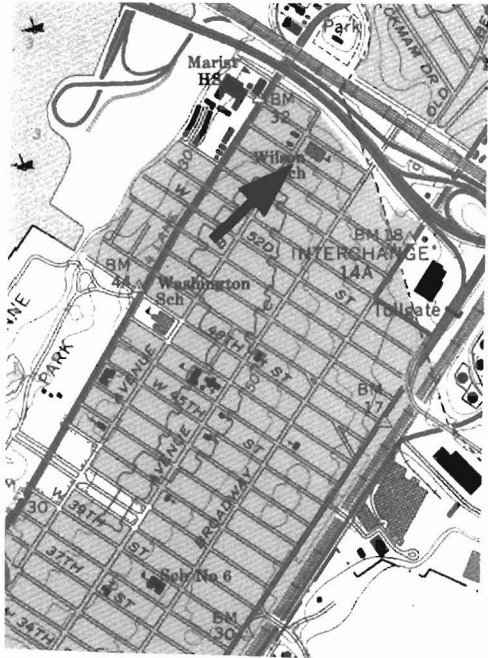
Survey Name: Survey of Historic Sites, Structures and Districts: City of Bayonne
Surveyor: Andrea Lodato and Marianne Walsh
Organization: Cultural Resource Consulting Group

Date: March 2000

BASE SURVEY FORM

Historic Sites #: 284

Location Map:



Bibliography/Sources:

Additional Information:

More Research Needed? Yes No

INTENSIVE-LEVEL USE ONLY:

Attachments Included: Building/Element Landscape Farm
 Bridge Industry

Historic District: Yes No Historic District Name: _____
Status: _____ Key Contributing _____ Contributing _____ Non Contributing

Associated Archaeological Site/Deposits? Yes No
(Known or potential sites - If yes, please describe briefly)

Survey Name: Survey of Historic Sites, Structures and Districts: City of Bayonne
Surveyor: Andrea Lodato and Marianne Walsh
Organization: Cultural Resource Consulting Group

Date: March 2000

BASE SURVEY FORM

Historic Sites #: 285

Property Name: Truck Co.3 Engine 6

Street Address: _____ Street #: _____ (Low) _____ (High) Apartment #: _____ (Low) _____ (High)

Prefix: _____ Street Name: Avenue B Suffix: _____ Type: AVE

County(s): Hudson Zip Code: 07002
Municipality(s): Bayonne
Local Place Name(s): _____ Block(s): _____ Lot(s): _____
Ownership: Public USGS Quad: Jersey City

Description: Two-story buff brick firehouse. It has pent roofs with terra cotta tiles, red brick decorative details, and cast stone ornamentation. It was constructed circa 1928.

Registration and Status Dates: National Historic Landmark: NA SHPO Opinion: / / /
National Register: / / / Local Designation: / / /
New Jersey Register: / / / Other Designation: _____
Determination of Eligibility: / / / Other Designation Date: / / /

Photograph:



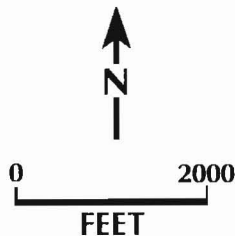
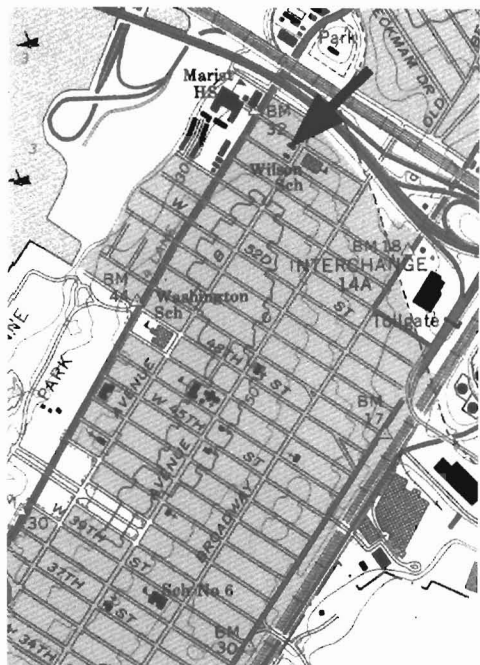
Survey Name: Survey of Historic Sites, Structures and Districts: City of Bayonne
Surveyor: Andrea Lodato and Marianne Walsh
Organization: Cultural Resource Consulting Group

Date: March 2000

BASE SURVEY FORM

Historic Sites #: 285

Location Map:



Bibliography/Sources:

Additional Information:

More Research Needed? Yes No

INTENSIVE-LEVEL USE ONLY:

Attachments Included: Building/Element Landscape Farm
 Bridge Industry

Historic District: Yes No Historic District Name: _____
Status: _____ Key Contributing _____ Contributing _____ Non Contributing

Associated Archaeological Site/Deposits? Yes No

(Known or potential sites - If yes, please describe briefly)

Survey Name: Survey of Historic Sites, Structures and Districts: City of Bayonne
Surveyor: Andrea Lodato and Marianne Walsh
Organization: Cultural Resource Consulting Group

Date: March 2000

BASE SURVEY FORM

Historic Sites #: 286

Property Name: Bergen Point Gardens

Street Address: Street #: 6 32 Apartment #: _____
(Low) (High) (Low) (High)

Prefix: _____ Street Name: Avenue C Suffix: _____ Type: AVE

County(s): Hudson Zip Code: 07002

Municipality(s): Bayonne

Local Place Name(s): _____ Block(s): _____ Lot(s): _____

Ownership: Private USGS Quad: Elizabeth

Description: Complex of three-story yellow and red brick apartment buildings. The complex is located on the corner of Avenue C and First Street. The buildings have "L"-shaped plans with several projecting wings.

Registration
and Status
Dates:

National Historic Landmark: NA
National Register: / /
New Jersey Register: / /
Determination of Eligibility: / /

SHPO Opinion: / /
Local Designation: / /
Other Designation: _____
Other Designation Date: / /

Photograph:



Survey Name: Survey of Historic Sites, Structures and Districts: City of Bayonne

Date: March 2000

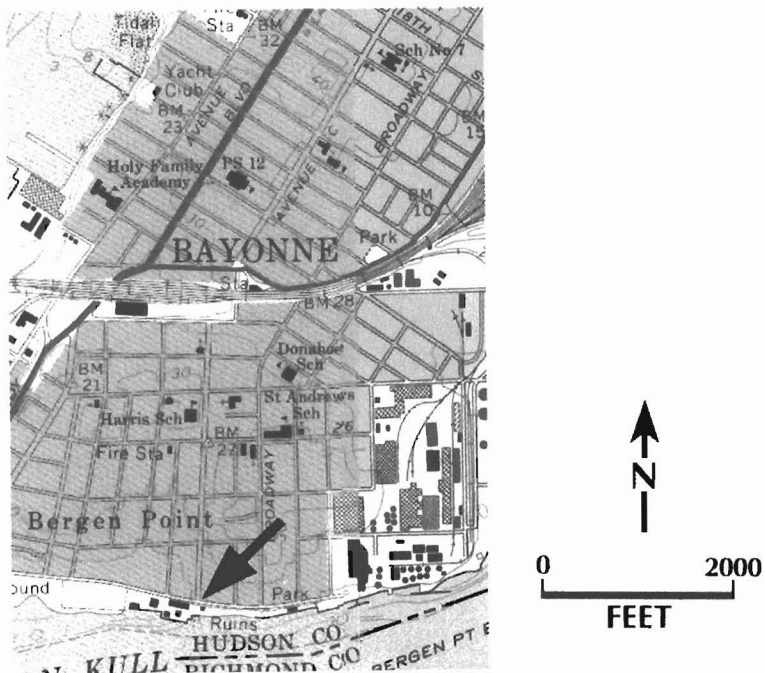
Surveyor: Andrea Lodato and Marianne Walsh

Organization: Cultural Resource Consulting Group

BASE SURVEY FORM

Historic Sites #: 286

Location Map:



Bibliography/Sources:

Additional Information:

More Research Needed? Yes No

INTENSIVE-LEVEL USE ONLY:

Attachments Included: Building/Element Landscape Farm
 Bridge Industry

Historic District: Yes No Historic District Name: _____
Status: _____ Key Contributing _____ Contributing _____ Non Contributing

Associated Archaeological Site/Deposits? Yes No
(Known or potential sites - If yes, please describe briefly)

Survey Name: Survey of Historic Sites, Structures and Districts: City of Bayonne
Surveyor: Andrea Lodato and Marianne Walsh
Organization: Cultural Resource Consulting Group

Date: March 2000

BASE SURVEY FORM

Historic Sites #: 287

Property Name: _____

Street Address: Street #: 97 99 Apartment #: _____
(Low) (High) (Low) (High)

Prefix: _____ Street Name: Avenue C Suffix: _____ Type: AVE

County(s): Hudson Zip Code: 07002
Municipality(s): Bayonne
Local Place Name(s): _____ Block(s): _____ Lot(s): _____
Ownership: Private USGS Quad: Elizabeth

Description: Two-story semi-attached house with Italianate details at the cornice and window crowns.

Registration
and Status
Dates:

National Historic Landmark: NA
National Register: / /
New Jersey Register: / /
Determination of Eligibility: / /

SHPO Opinion: / / /
Local Designation: / / /
Other Designation: / / /
Other Designation Date: / / /

Photograph:



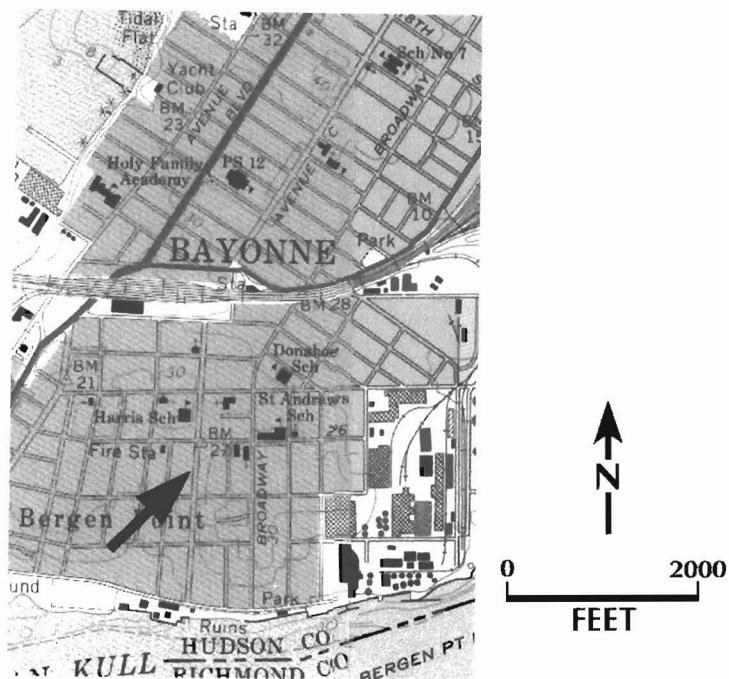
Survey Name: Survey of Historic Sites, Structures and Districts: City of Bayonne
Surveyor: Andrea Lodato and Marianne Walsh
Organization: Cultural Resource Consulting Group

Date: March 2000

BASE SURVEY FORM

Historic Sites #: 287

Location Map:



Bibliography/Sources:

Additional Information:

More Research Needed? Yes No

INTENSIVE-LEVEL USE ONLY:

Attachments Included: Building/Element Landscape Farm
 Bridge Industry

Historic District: Yes No Historic District Name: _____
Status: _____ Key Contributing _____ Contributing _____ Non Contributing

Associated Archaeological Site/Deposits? Yes No
(Known or potential sites - If yes, please describe briefly)

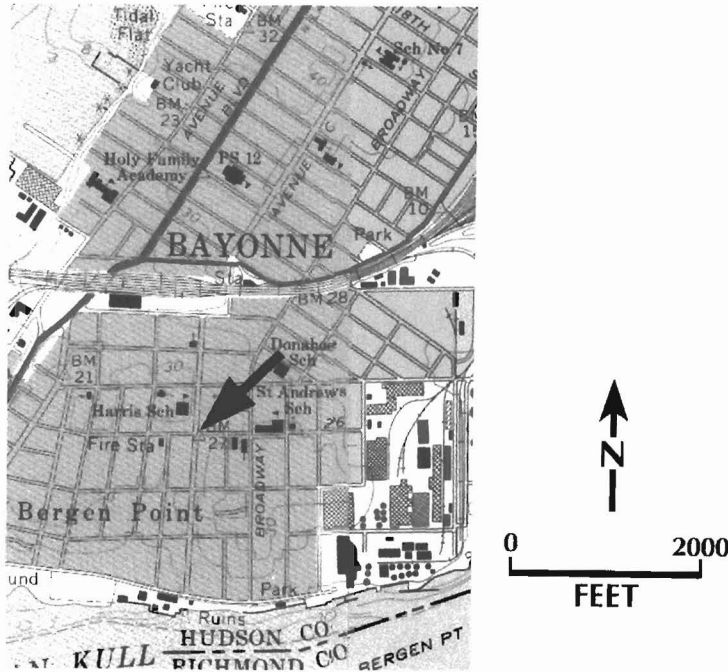
Survey Name: Survey of Historic Sites, Structures and Districts: City of Bayonne
Surveyor: Andrea Lodato and Marianne Walsh
Organization: Cultural Resource Consulting Group

Date: March 2000

BASE SURVEY FORM

Historic Sites #: 288

Location Map:



Bibliography/Sources:

Additional Information:

More Research Needed? Yes No

INTENSIVE-LEVEL USE ONLY:

Attachments Included: Building/Element Landscape Farm
 Bridge Industry

Historic District: Yes No Historic District Name: _____
Status: _____ Key Contributing _____ Contributing _____ Non Contributing

Associated Archaeological Site/Deposits? Yes No
(Known or potential sites - If yes, please describe briefly)

Survey Name: Survey of Historic Sites, Structures and Districts: City of Bayonne
Surveyor: Andrea Lodato and Marianne Walsh
Organization: Cultural Resource Consulting Group

Date: March 2000

BASE SURVEY FORM

Historic Sites #: 289

Property Name: School No. 1 - Henry Harris School

Street Address:

Street #: _____
(Low) (High)

Apartment #: _____
(Low) (High)

Prefix: _____ Street Name: Avenue C Suffix: _____ Type: _____

County(s): Hudson

Zip Code: 07002

Municipality(s): Bayonne

Local Place Name(s): _____

Block(s): _____ Lot(s): _____

Ownership: Public

USGS Quad: Elizabeth

Description: Three-story brick school building with recessed entrance bay. The building has decorative door and window surrounds. Ionic pilasters are used at corners of the building and to separate the window bays on the front facade. A broken pediment is incorporated into the parapet above the entrance door. The school was built circa 1920.

Registration
and Status
Dates:

National Historic Landmark: NA

National Register: / /

New Jersey Register: / /

Determination of Eligibility: / /

SHPO Opinion: / /

Local Designation: / /

Other Designation: _____

Other Designation Date: / /

Photograph:



Survey Name: Survey of Historic Sites, Structures and Districts: City of Bayonne

Date: March 2000

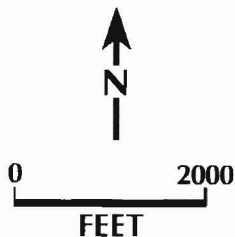
Surveyor: Andrea Lodato and Marianne Walsh

Organization: Cultural Resource Consulting Group

BASE SURVEY FORM

Historic Sites #: 289

Location Map:



Bibliography/Sources:

Additional Information:

More Research Needed? Yes No

INTENSIVE-LEVEL USE ONLY:

Attachments Included: Building/Element Landscape Farm
 Bridge Industry

Historic District: Yes No Historic District Name: _____
Status: _____ Key Contributing _____ Contributing _____ Non Contributing

Associated Archaeological Site/Deposits? Yes No
(Known or potential sites - If yes, please describe briefly)

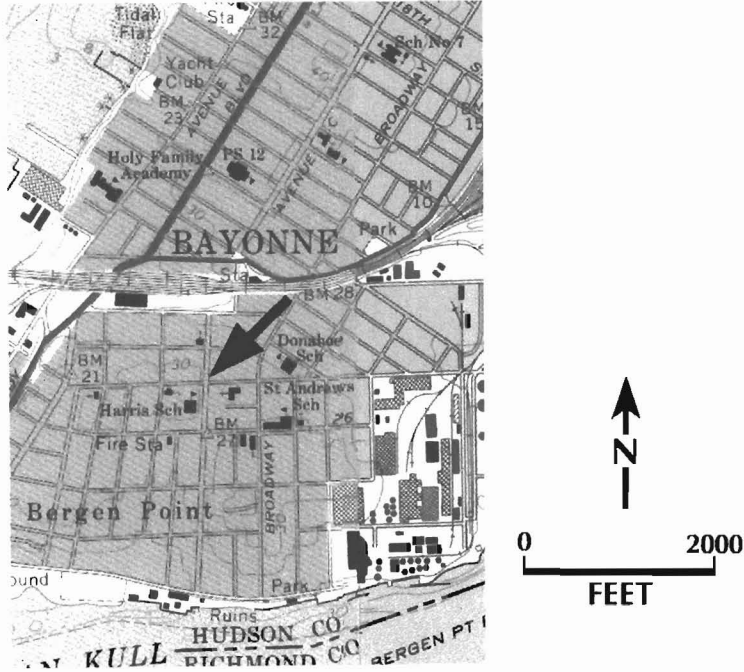
Survey Name: Survey of Historic Sites, Structures and Districts: City of Bayonne
Surveyor: Andrea Lodato and Marianne Walsh
Organization: Cultural Resource Consulting Group

Date: March 2000

BASE SURVEY FORM

Historic Sites #: 290

Location Map:



Bibliography/Sources:

Additional Information:

More Research Needed? Yes No

INTENSIVE-LEVEL USE ONLY:

Attachments Included: Building/Element Landscape Farm
 Bridge Industry

Historic District: Yes No Historic District Name: _____
Status: _____ Key Contributing _____ Contributing _____ Non Contributing

Associated Archaeological Site/Deposits? Yes No

(Known or potential sites - If yes, please describe briefly)

Survey Name: Survey of Historic Sites, Structures and Districts: City of Bayonne
Surveyor: Andrea Lodato and Marianne Walsh
Organization: Cultural Resource Consulting Group

Date: March 2000

BASE SURVEY FORM

Historic Sites #: 291

Property Name: _____

Street Address: Street #: 198 (Low) (High) Apartment #: _____ (Low) (High)

Prefix: _____ Street Name: Avenue C Suffix: _____ Type: AVE

County(s): Hudson Zip Code: 07002
Municipality(s): Bayonne
Local Place Name(s): _____ Block(s): _____ Lot(s): _____
Ownership: Private USGS Quad: Elizabeth

Description: Three-story apartment building with a store on the first floor. Brown brick is used on the exterior walls with red brick decorative details. The building has a brick parapet with cast stone diamonds.

Registration and Status Dates:	National Historic Landmark: <u>NA</u>	SHPO Opinion: <u>/ / /</u>
	National Register: <u>/ / /</u>	Local Designation: <u>/ / /</u>
	New Jersey Register: <u>/ / /</u>	Other Designation: _____
	Determination of Eligibility: <u>/ / /</u>	Other Designation Date: <u>/ / /</u>

Photograph:



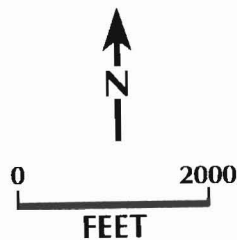
Survey Name: Survey of Historic Sites, Structures and Districts: City of Bayonne
Surveyor: Andrea Lodato and Marianne Walsh
Organization: Cultural Resource Consulting Group

Date: March 2000

BASE SURVEY FORM

Historic Sites #: 291

Location Map:



Bibliography/Sources:

Additional Information:

More Research Needed? Yes No

INTENSIVE-LEVEL USE ONLY:

Attachments Included: Building/Element Landscape Farm
 Bridge Industry

Historic District: Yes No Historic District Name: _____
Status: _____ Key Contributing _____ Contributing _____ Non Contributing

Associated Archaeological Site/Deposits? Yes No
(Known or potential sites - If yes, please describe briefly)

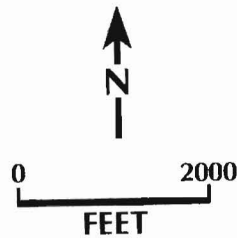
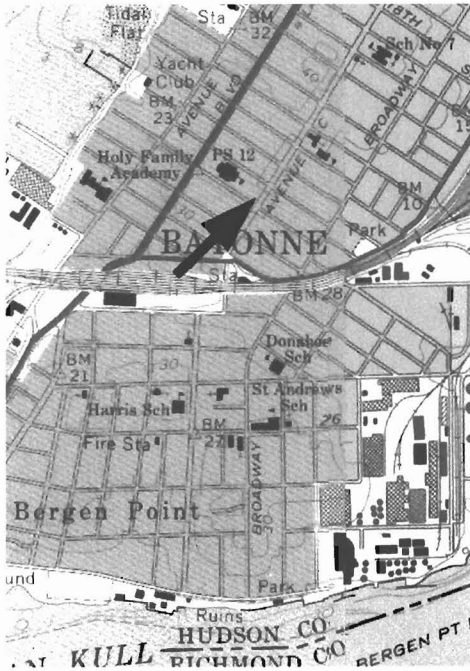
Survey Name: Survey of Historic Sites, Structures and Districts: City of Bayonne
Surveyor: Andrea Lodato and Marianne Walsh
Organization: Cultural Resource Consulting Group

Date: March 2000

BASE SURVEY FORM

Historic Sites #: 292

Location Map:



Bibliography/Sources:

Additional Information:

More Research Needed? Yes No

INTENSIVE-LEVEL USE ONLY:

Attachments Included: Building/Element Landscape Farm
 Bridge Industry

Historic District: Yes No Historic District Name: _____
Status: _____ Key Contributing _____ Contributing _____ Non Contributing

Associated Archaeological Site/Deposits? Yes No
(Known or potential sites - If yes, please describe briefly)

Survey Name: Survey of Historic Sites, Structures and Districts: City of Bayonne
Surveyor: Andrea Lodato and Marianne Walsh
Organization: Cultural Resource Consulting Group

Date: March 2000

BASE SURVEY FORM

Historic Sites #: 293

Property Name: _____

Street Address: _____ Street #: 307 311 Apartment #: _____
(Low) (High) (Low) (High)

Prefix: _____ Street Name: Avenue C Suffix: _____ Type: AVE

County(s): Hudson Zip Code: 07002

Municipality(s): Bayonne

Local Place Name(s): _____ Block(s): _____ Lot(s): _____

Ownership: Private USGS Quad: Elizabeth

Description: Three attached, two-story brick buildings. Each is a three-bay structure with a bracketed metal cornice and stone window sills and lintels.

Registration
and Status
Dates:

National Historic Landmark: NA

National Register: / /

New Jersey Register: / /

Determination of Eligibility: / /

SHPO Opinion: / / /

Local Designation: / / /

Other Designation: _____

Other Designation Date: / / /

Photograph:



Survey Name: Survey of Historic Sites, Structures and Districts: City of Bayonne

Date: March 2000

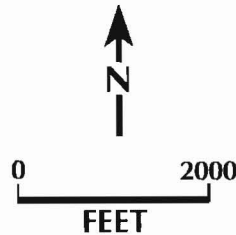
Surveyor: Andrea Lodato and Marianne Walsh

Organization: Cultural Resource Consulting Group

BASE SURVEY FORM

Historic Sites #: 293

Location Map:



Bibliography/Sources:

Additional Information:

More Research Needed? Yes No

INTENSIVE-LEVEL USE ONLY:

Attachments Included: Building/Element Landscape Farm
 Bridge Industry

Historic District: Yes No Historic District Name: _____
Status: _____ Key Contributing _____ Contributing _____ Non Contributing

Associated Archaeological Site/Deposits? Yes No

(Known or potential sites - If yes, please describe briefly)

Survey Name: Survey of Historic Sites, Structures and Districts: City of Bayonne
Surveyor: Andrea Lodato and Marianne Walsh
Organization: Cultural Resource Consulting Group

Date: March 2000

BASE SURVEY FORM

Historic Sites #: 294

Property Name: Swiney Sanatorium

Street Address: Street #: 325 333 Apartment #: _____
(Low) (High) (Low) (High)

Prefix: _____ Street Name: Avenue C Suffix: _____ Type: _____

County(s): Hudson

Zip Code: 07002

Municipality(s): Bayonne

Local Place Name(s): _____

Block(s): _____ Lot(s): _____

Ownership: Private

USGS Quad: Elizabeth

Description: Three attached buildings that were the former house of Dr. Merrill Swiney and Swiney Hospital. The hospital opened circa 1912, was expanded in 1917, and closed in 1950. The original cornices, front porch and windows have been replaced.

Registration
and Status
Dates:

National Historic Landmark: NA
National Register: / /
New Jersey Register: / /
Determination of Eligibility: / /

SHPO Opinion: / /
Local Designation: / /
Other Designation: _____
Other Designation Date: / /

Photograph:



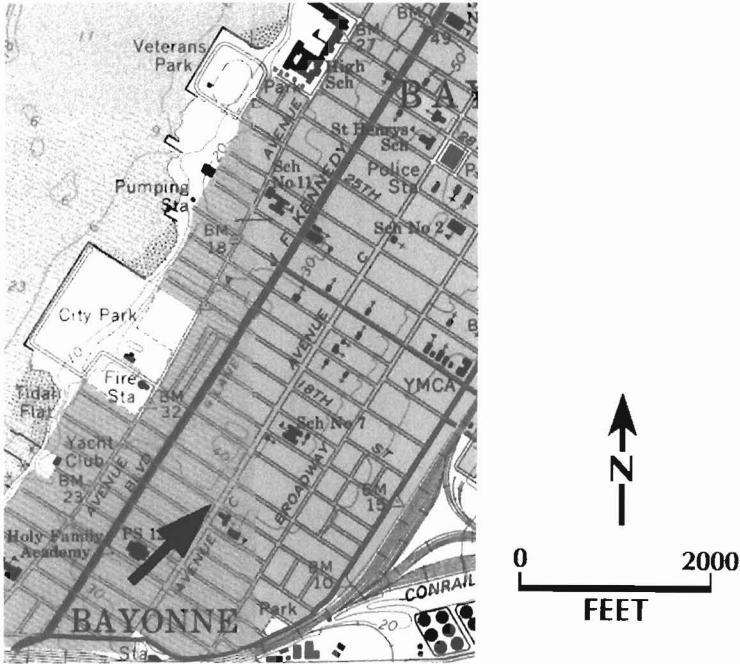
Survey Name: Survey of Historic Sites, Structures and Districts: City of Bayonne
Surveyor: Andrea Lodato and Marianne Walsh
Organization: Cultural Resource Consulting Group

Date: March 2000

BASE SURVEY FORM

Historic Sites #: 294

Location Map:



Bibliography/Sources:

Middleton, Kathleen M.

1995 *Images of America: Bayonne Passage*. Arcadia Publishing, Charleston, South Carolina

Additional Information:

More Research Needed? Yes No

INTENSIVE-LEVEL USE ONLY:

Attachments Included: Building/Element Landscape Farm
 Bridge Industry

Historic District: Yes No Historic District Name: _____
Status: _____ Key Contributing _____ Contributing _____ Non Contributing

Associated Archaeological Site/Deposits? Yes No
(Known or potential sites - If yes, please describe briefly)

Survey Name: Survey of Historic Sites, Structures and Districts: City of Bayonne
Surveyor: Andrea Lodato and Marianne Walsh
Organization: Cultural Resource Consulting Group

Date: March 2000

BASE SURVEY FORM

Historic Sites #: 295

Property Name: St. Mary Star of the Sea Roman Catholic Church Rectory

Street Address: _____ Street #: 326 _____ Apartment #: _____
(Low) (High) (Low) (High)

Prefix: _____ Street Name: Avenue C Suffix: _____ Type: _____

County(s): Hudson Zip Code: 07002

Municipality(s): Bayonne

Local Place Name(s): _____ Block(s): _____ Lot(s): _____

Ownership: Non-Profit USGS Quad: Elizabeth

Description: Three-story brick building with stone window sills and lintels. It has a slate hipped roof with a corbelled brick cornice. The first floor windows have round brick arch surrounds.

Registration
and Status
Dates:

National Historic Landmark: NA
National Register: / /
New Jersey Register: / /
Determination of Eligibility: / /

SHPO Opinion: / / /
Local Designation: / / /
Other Designation: _____
Other Designation Date: / / /

Photograph:



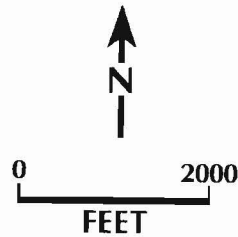
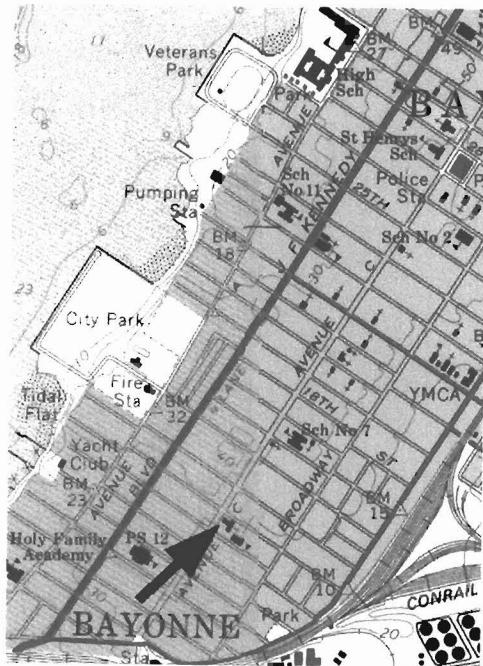
Survey Name: Survey of Historic Sites, Structures and Districts: City of Bayonne
Surveyor: Andrea Lodato and Marianne Walsh
Organization: Cultural Resource Consulting Group

Date: March 2000

BASE SURVEY FORM

Historic Sites #: 295

Location Map:



Bibliography/Sources:

Additional Information:

More Research Needed? Yes No

INTENSIVE-LEVEL USE ONLY:

Attachments Included: Building/Element Landscape Farm
 Bridge Industry

Historic District: Yes No Historic District Name: _____
Status: _____ Key Contributing _____ Contributing _____ Non Contributing

Associated Archaeological Site/Deposits? Yes No
(Known or potential sites - If yes, please describe briefly)

Survey Name: Survey of Historic Sites, Structures and Districts: City of Bayonne
Surveyor: Andrea Lodato and Marianne Walsh
Organization: Cultural Resource Consulting Group

Date: March 2000

BASE SURVEY FORM

Historic Sites #: 296

Property Name: St. Mary Star of the Sea Roman Catholic Church

Street Address: _____ Street #: 326 _____ Apartment #: _____
(Low) (High) (Low) (High)

Prefix: _____ Street Name: Avenue C Suffix: _____ Type: AVE

County(s): Hudson Zip Code: 07002

Municipality(s): Bayonne

Local Place Name(s): _____ Block(s): _____ Lot(s): _____

Ownership: Non-Profit USGS Quad: Elizabeth

Description: Brick church constructed circa 1881. It was designed by Lawrence J. O'Connor and has Gothic Revival details. It has a front tower and steeple. It has stone door and window surrounds and a slate roof. An addition was added in 1904 and during that time stained glass windows were installed. The windows were made by Locke and Arnold of Brooklyn.

Registration
and Status
Dates:

National Historic Landmark: NA
National Register: / /
New Jersey Register: / /
Determination of Eligibility: / /

SHPO Opinion: / /
Local Designation: / /
Other Designation: / /
Other Designation Date: / /

Photograph:



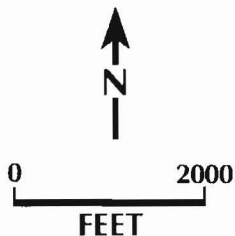
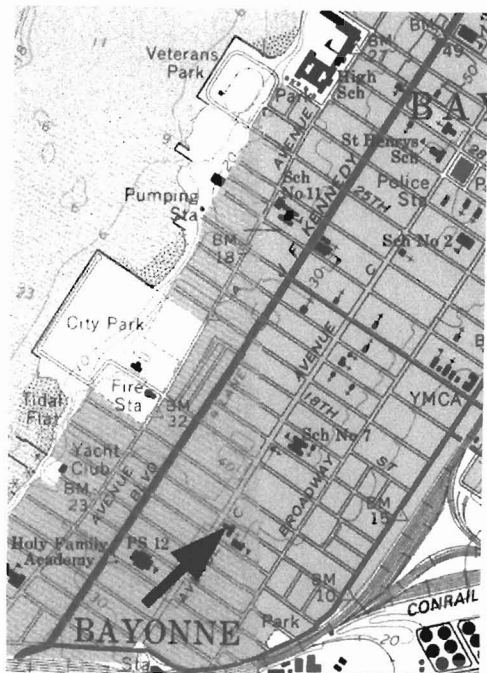
Survey Name: Survey of Historic Sites, Structures and Districts: City of Bayonne
Surveyor: Andrea Lodato and Marianne Walsh
Organization: Cultural Resource Consulting Group

Date: March 2000

BASE SURVEY FORM

Historic Sites #: 296

Location Map:



Bibliography/Sources:

Bayonne Historical Society
1998 *Bayonne Landmarks*. The Creative Edge, Bayonne, New Jersey.

Additional Information:

More Research Needed? Yes No

INTENSIVE-LEVEL USE ONLY:

Attachments Included: Building/Element Landscape Farm
 Bridge Industry

Historic District: Yes No Historic District Name: _____
Status: _____ Key Contributing _____ Contributing _____ Non Contributing

Associated Archaeological Site/Deposits? Yes No

(Known or potential sites - If yes, please describe briefly)

Survey Name: Survey of Historic Sites, Structures and Districts: City of Bayonne
Surveyor: Andrea Lodato and Marianne Walsh
Organization: Cultural Resource Consulting Group

Date: March 2000

BASE SURVEY FORM

Historic Sites #: 297

Property Name: _____

Street Address: _____ Street #: 336 _____ Apartment #: _____
(Low) (High) (Low) (High)

Prefix: _____ Street Name: Avenue C _____ Suffix: _____ Type: AVE

County(s): Hudson _____ Zip Code: 07002 _____
Municipality(s): Bayonne _____
Local Place Name(s): _____ Block(s): _____ Lot(s): _____
Ownership: Private _____ USGS Quad: Elizabeth _____

Description: Three-story, two-bay brick building. It has a brick parapet with balusters and a bay window at the second and third floors.

Registration
and Status
Dates:

National Historic Landmark: NA _____
National Register: / / / _____
New Jersey Register: / / / _____
Determination of Eligibility: / / / _____

SHPO Opinion: / / / _____
Local Designation: / / / _____
Other Designation: _____
Other Designation Date: / / / _____

Photograph:



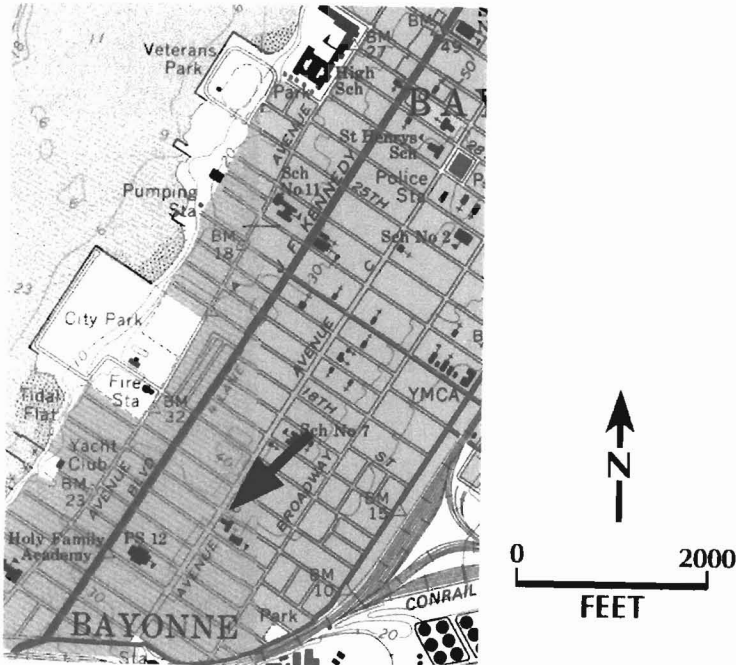
Survey Name: Survey of Historic Sites, Structures and Districts: City of Bayonne
Surveyor: Andrea Lodato and Marianne Walsh
Organization: Cultural Resource Consulting Group

Date: March 2000

BASE SURVEY FORM

Historic Sites #: 297

Location Map:



Bibliography/Sources:

Additional Information:

More Research Needed? Yes No

INTENSIVE-LEVEL USE ONLY:

Attachments Included: Building/Element Landscape Farm
 Bridge Industry

Historic District: Yes No Historic District Name: _____
Status: _____ Key Contributing _____ Contributing _____ Non Contributing

Associated Archaeological Site/Deposits? Yes No
(Known or potential sites - If yes, please describe briefly)

Survey Name: Survey of Historic Sites, Structures and Districts: City of Bayonne
Surveyor: Andrea Lodato and Marianne Walsh
Organization: Cultural Resource Consulting Group

Date: March 2000

BASE SURVEY FORM

Historic Sites #: 298

Property Name: _____

Street Address: Street #: 352 (Low) (High) Apartment #: _____ (Low) (High)

Prefix: _____ Street Name: Avenue C Suffix: _____ Type: _____

County(s): Hudson Zip Code: 07002
Municipality(s): Bayonne
Local Place Name(s): _____ Block(s): _____ Lot(s): _____
Ownership: Private USGS Quad: Elizabeth

Description: Two-and-one-half-story Second Empire house. It has painted brick walls with stone trim. There is a variety of ornamentation as well as both flat and arched window openings.

Registration and Status Dates: National Historic Landmark: NA SHPO Opinion: / / /
National Register: / / / Local Designation: / / /
New Jersey Register: / / / Other Designation: / / /
Determination of Eligibility: / / / Other Designation Date: / / /

Photograph:



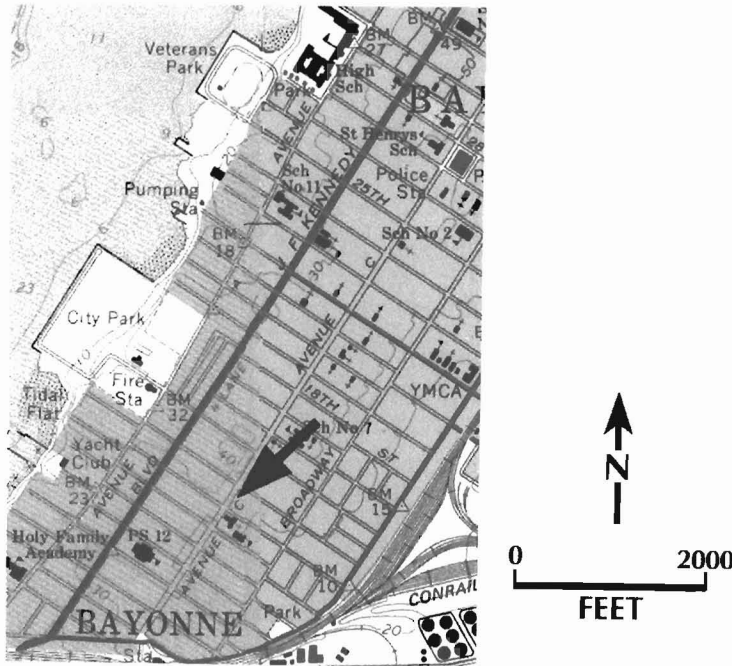
Survey Name: Survey of Historic Sites, Structures and Districts: City of Bayonne
Surveyor: Andrea Lodato and Marianne Walsh
Organization: Cultural Resource Consulting Group

Date: March 2000

BASE SURVEY FORM

Historic Sites #: 298

Location Map:



Bibliography/Sources:

Additional Information:

More Research Needed? Yes No

INTENSIVE-LEVEL USE ONLY:

Attachments Included: Building/Element Landscape Farm
 Bridge Industry

Historic District: Yes No Historic District Name: _____
Status: _____ Key Contributing _____ Contributing _____ Non Contributing

Associated Archaeological Site/Deposits? Yes No
(Known or potential sites - If yes, please describe briefly)

Survey Name: Survey of Historic Sites, Structures and Districts: City of Bayonne
Surveyor: Andrea Lodato and Marianne Walsh
Organization: Cultural Resource Consulting Group

Date: March 2000

BASE SURVEY FORM

Historic Sites #: 299

Property Name: _____

Street Address: Street #: 383 (Low) (High) Apartment #: _____ (Low) (High)

Prefix: _____ Street Name: Avenue C Suffix: _____ Type: _____

County(s): Hudson Zip Code: 07002
Municipality(s): Bayonne
Local Place Name(s): _____ Block(s): _____ Lot(s): _____
Ownership: Private USGS Quad: Jersey City

Description: Three-story, two-bay red brick building with pattern brick. It has stone window sills and keystones on the third floor windows. Additionally, it has a brick parapet with cast stone ornamentation.

Registration and Status Dates:	National Historic Landmark: <u>NA</u>	SHPO Opinion: <u> / / </u>
	National Register: <u> / / </u>	Local Designation: <u> / / </u>
	New Jersey Register: <u> / / </u>	Other Designation: <u> / / </u>
	Determination of Eligibility: <u> / / </u>	Other Designation Date: <u> / / </u>

Photograph:



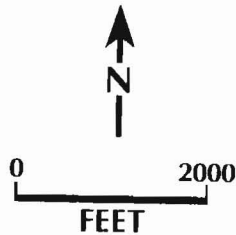
Survey Name: Survey of Historic Sites, Structures and Districts: City of Bayonne
Surveyor: Andrea Lodato and Marianne Walsh
Organization: Cultural Resource Consulting Group

Date: March 2000

BASE SURVEY FORM

Historic Sites #: 299

Location Map:



Bibliography/Sources:

Additional Information:

More Research Needed? Yes No

INTENSIVE-LEVEL USE ONLY:

Attachments Included: Building/Element Landscape Farm
 Bridge Industry

Historic District: Yes No Historic District Name: _____
Status: _____ Key Contributing _____ Contributing _____ Non Contributing

Associated Archaeological Site/Deposits? Yes No
(Known or potential sites - If yes, please describe briefly)

Survey Name: Survey of Historic Sites, Structures and Districts: City of Bayonne
Surveyor: Andrea Lodato and Marianne Walsh
Organization: Cultural Resource Consulting Group

Date: March 2000

BASE SURVEY FORM

Historic Sites #: 300

Property Name: Door to the World Travel

Street Address: _____ Street #: 393 _____ Apartment #: _____
(Low) (High) (Low) (High)

Prefix: _____ Street Name: Avenue C Suffix: _____ Type: AVE

County(s): Hudson Zip Code: 07002

Municipality(s): Bayonne

Local Place Name(s): _____ Block(s): _____ Lot(s): _____

Ownership: Private USGS Quad: Jersey City

Description: Three-story, two-bay buff brick building with pattern brick detailing. It has a decorative bracketed and modillioned cornice.

Registration
and Status
Dates:

National Historic Landmark: NA
National Register: / /
New Jersey Register: / /
Determination of Eligibility: / /

SHPO Opinion: / / /
Local Designation: / / /
Other Designation: _____
Other Designation Date: / / /

Photograph:



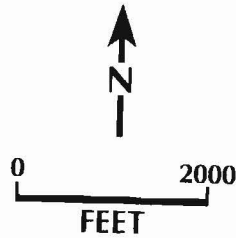
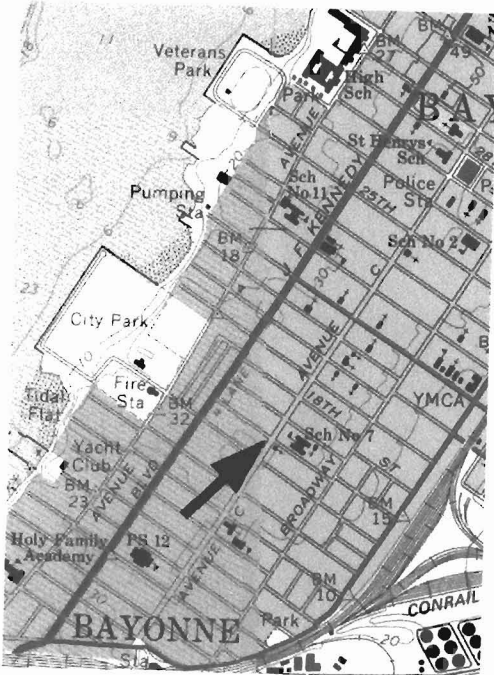
Survey Name: Survey of Historic Sites, Structures and Districts: City of Bayonne
Surveyor: Andrea Lodato and Marianne Walsh
Organization: Cultural Resource Consulting Group

Date: March 2000

BASE SURVEY FORM

Historic Sites #: 300

Location Map:



Bibliography/Sources:

Additional Information:

More Research Needed? Yes No

INTENSIVE-LEVEL USE ONLY:

Attachments Included: Building/Element Landscape Farm
 Bridge Industry

Historic District: Yes No Historic District Name: _____
Status: _____ Key Contributing _____ Contributing _____ Non Contributing

Associated Archaeological Site/Deposits? Yes No

(Known or potential sites - If yes, please describe briefly)

Survey Name: Survey of Historic Sites, Structures and Districts: City of Bayonne
Surveyor: Andrea Lodato and Marianne Walsh
Organization: Cultural Resource Consulting Group

Date: March 2000