



TRANSCONTINENTAL GAS PIPE LINE COMPANY, LLC

**APPENDIX C
PUBLIC NOTIFICATIONS AND PROOF OF NOTICES**

NORTHEAST SUPPLY ENHANCEMENT PROJECT

January 2020

This page intentionally left blank.

Newspaper Notice

The official newspapers of record are the Courier news for Franklin Township, Somerset County and the News Tribune for Old Bridge Township and Sayreville Borough in Middlesex County, NJ. The following is the text of the newspaper notice published in these newspapers. Confirmation of publication in newspapers is attached. Copies of published notices and affidavits of publication is attached.

This page intentionally left blank.

LEGAL NOTICE

Applications for NJDEP Individual Freshwater Wetlands Permit, Flood Hazard Verification, and Flood Hazard Area Individual Permit

Take Notice that applications for an Individual Freshwater Wetlands Permit, Flood Hazard Area Verification under Method 5, and Flood Hazard Area Individual Permit have been submitted to the New Jersey Department of Environmental Protection, Division of Land Use Regulation (NJDEP or Department) for the development described below.

APPLICANT: Transcontinental Gas Pipe Line Company LLC (Transco)
PROJECT NAME: Northeast Supply Enhancement Project
PROJECT DESCRIPTION: Construction of Compressor Station 206 in Franklin Township Somerset County, NJ.
Construction of the Madison Loop in Old Bridge Township and Sayreville Borough, Middlesex County, NJ.
MUNICIPALITIES: Franklin Township/Old Bridge Township and Sayreville Borough
COUNTY: Somerset County/Middlesex County
BLOCK AND LOT:
Franklin Township: Block 5.02, Lots 25 (Compressor Station 206 Site), 20 (formerly Lot 23)(suction and discharge piping), 26.01 (proposed access road), and 1.02 (formerly Lots 9, 10, 12, 16, and 17) and Lot 11.02 (alternate access road);
Old Bridge Township: Block, 5001, Lots 13.14, 13.18, 13.17, and 13.16; Block 5000, Lots 4, 18, 23; and Block 4185, Lots 19 and 28.11;
Borough of Sayreville: Block 449. Lots 12, 13.01, and 10.03; Block 451, Lots 1.10, 1.08, and 1.09; Block 454, Lot 1; Block 538, Lots 13 and 9.02.

The complete permit application packages can be reviewed at either the municipal clerk's offices in the municipalities in which the site subject to the application is located, or by appointment at the Department's Trenton Office. The Department of Environmental Protection welcomes comments and any information that you may provide concerning the proposed development and site. Please submit your written comments within 30 calendar days of the date to the Department publishes notice of the application in the DEP Bulletin (<http://www.nj.gov/dep/bulletin/>):

N.J. Department of Environmental Protection
Division of Land Use Regulation
Mail Code 501-02A; P.O. Box 420
Trenton, NJ 08625-0420
Attn: Bureau of Urban Growth & Redevelopment

Questions about the application may be addressed to:

Joseph Dean
Transcontinental Gas Pipe Line Company
2800 Post Oak Boulevard
Houston, Texas 77056

Classified Ad Receipt
(For Info Only - NOT A BILL)

Customer: WATSON STEVENS RUTTER & ROY

Ad No.: 0004000452

Address: 3 PARAGON WAY STE 300
FREEHOLD NJ 07728
USA

Pymt Method Invoice

Net Amt: \$82.30

Run Times: 1

No. of Affidavits: 1

Run Dates: 01/15/20

Text of Ad:

LEGAL NOTICE

Applications for NJDEP Individual Freshwater Wetlands Permit, Flood Hazard Verification, and Flood Hazard Area Individual Permit

Take Notice that applications for an Individual Freshwater Wetlands Permit, Flood Hazard Area Verification under Method 5, and Flood Hazard Area Individual Permit have been submitted to the New Jersey Department of Environmental Protection, Division of Land Use Regulation (NJDEP or Department) for the development described below.

APPLICANT: Transcontinental Gas Pipe Line Company LLC (Transco)
PROJECT NAME: Northeast Supply Enhancement Project
PROJECT DESCRIPTION: Construction of Compressor Station 206 in Franklin Township Somerset County, NJ.
Construction of the Madison Loop in Old Bridge Township and Sayreville Borough, Middlesex County, NJ.
MUNICIPALITIES: Franklin Township/Old Bridge Township and Sayreville Borough
COUNTY: Somerset County/Middlesex County
BLOCK AND LOT:
Franklin Township: Block 5.02, Lots 25 (Compressor Station 206 Site), 20 (formerly Lot 23)(suction and discharge piping), 26.01 (proposed access road), and 1.02 (formerly Lots 9, 10, 12, 16, and 17) and Lot 11.02 (alternate access road);
Old Bridge Township: Block, 5001, Lots 13.14, 13.18, 13.17, and 13.16; Block 5000, Lots 4, 18, 23; and Block 4185, Lots 19 and 28.11;
Borough of Sayreville: Block 449, Lots 12, 13.01, and 10.03; Block 451, Lots 1.10, 1.08, and 1.09; Block 454, Lot 1; Block 538, Lots 13 and 9.02.

The complete permit application packages can be reviewed at either the municipal clerk's offices in the municipalities in which the site subject to the application is located, or by appointment at the Department's Trenton Office. The Department of Environmental Protection welcomes comments and any information that you may provide concerning the proposed development and site. Please submit your written comments within 30 calendar days of the date to the Department publishes notice of the application in the DEP Bulletin (<http://www.nj.gov/dep/bulletin/>):

N.J. Department of Environmental Protection
Division of Land Use Regulation
Mail Code 501-02A; P.O. Box 420
Trenton, NJ 08625-0420
Attn: Bureau of Urban Growth & Redevelopment

Questions about the application may be addressed to:

Joseph Dean
Transcontinental Gas Pipe Line Company
2800 Post Oak Boulevard
Houston, Texas 77056
(\$47.30)

0004000452-01

Classified Ad Receipt (For Info Only - NOT A BILL)

Customer: WATSON STEVENS RUTTER & ROY

Ad No.: 0004001044

Address: 3 PARAGON WAY STE 300
FREEHOLD NJ 07728
USA

Pymt Method Invoice

Net Amt: \$82.30

Run Times: 1

No. of Affidavits: 1

Run Dates: 01/15/20

Text of Ad:

LEGAL NOTICE

Applications for NJDEP Individual Freshwater Wetlands Permit, Flood Hazard Verification, and Flood Hazard Area Individual Permit

Take Notice that applications for an Individual Freshwater Wetlands Permit, Flood Hazard Area Verification under Method 5, and Flood Hazard Area Individual Permit have been submitted to the New Jersey Department of Environmental Protection, Division of Land Use Regulation (NJDEP or Department) for the development described below.

APPLICANT: Transcontinental Gas Pipe Line Company LLC (Transco)
PROJECT NAME: Northeast Supply Enhancement Project
PROJECT DESCRIPTION: Construction of Compressor Station 206 in Franklin Township Somerset County, NJ.
Construction of the Madison Loop in Old Bridge Township and Sayreville Borough, Middlesex County, NJ.
MUNICIPALITIES: Franklin Township/Old Bridge Township and Sayreville Borough
COUNTY: Somerset County/Middlesex County
BLOCK AND LOT:
Franklin Township: Block 5.02, Lots 25 (Compressor Station 206 Site), 20 (formerly Lot 23)(suction and discharge piping), 26.01 (proposed access road), and 1.02 (formerly Lots 9, 10, 12, 16, and 17) and Lot 11.02 (alternate access road);
Old Bridge Township: Block, 5001, Lots 13.14, 13.18, 13.17, and 13.16; Block 5000, Lots 4, 18, 23; and Block 4185, Lots 19 and 28.11;
Borough of Sayreville: Block 449, Lots 12, 13.01, and 10.03; Block 451, Lots 1.10, 1.08, and 1.09; Block 454, Lot 1; Block 538, Lots 13 and 9.02.

The complete permit application packages can be reviewed at either the municipal clerk's offices in the municipalities in which the site subject to the application is located, or by appointment at the Department's Trenton Office. The Department of Environmental Protection welcomes comments and any information that you may provide concerning the proposed development and site. Please submit your written comments within 30 calendar days of the date to the Department publishes notice of the application in the DEP Bulletin (<http://www.nj.gov/dep/bulletin/>):

N.J. Department of Environmental Protection
Division of Land Use Regulation
Mail Code 501-02A; P.O. Box 420
Trenton, NJ 08625-0420
Attn: Bureau of Urban Growth & Redevelopment

Questions about the application may be addressed to:

Joseph Dean
Transcontinental Gas Pipe Line Company
2800 Post Oak Boulevard
Houston, Texas 77056
(\$47.30)

0004001044-01

Public Notices

SUPERIOR COURT OF NEW JERSEY
CHANCERY DIVISION
SOMERSET COUNTY
DOCKET NO. 19-07012-15

NOTICE TO ASSENT DEFENDANTS

Hagedorn Park/Levitt Hospital

You are hereby summoned and required to serve upon Robert A. De Vecchio, Esq. Plaintiff's attorney, whose address is P.O. Box 591, Hawthorne, New Jersey 07030, an answer to the complaint, and any amendments, if any, (collectively, the "Complaint") filed in a civil action in which U.S. Bank an custodian for BV002 Trust & Creditors is the Plaintiff and Cara L. McGee, et al. are defendants, pending in the Superior Court of New Jersey, within 25 days after January 15, 2020 exclusive of such date. If you fail to do so, judgment by default may be rendered against you for the relief demanded in the Complaint. You shall file your answer and proof of service in duplicate with the Clerk of the Superior Court, Plaquemine Office Complex, Trenton, New Jersey, in accordance with the rules of Civil Practice and Procedure. You are further advised that, if you are unable to obtain an attorney, you may communicate with the Somerset County Lawyer Referral Service and that if you cannot afford an attorney, you may communicate with the Legal Services Office of the County of Somerset. The telephone numbers of such agencies are as follows:

Lawyer Referral Service: (908) 685-2323
Legal Services: (908) 231-0380

The action has been instituted for the purpose of foreclosing upon a Tax Sale Certificate No. 16-0088 dated November 29, 2016 and recorded in the Somerset County Clerk's Office on January 3, 2017 in Mortgage Book 6932, Page 650, et seq. and covers real estate located in the Borough of Bound Brook, County of Somerset and State of New Jersey known as Block 77, Lot 5 as shown on the Official Tax Map of the Borough of Bound Brook, New Jersey and commonly known as 26 West Maple Avenue, Bound Brook, New Jersey.

You and each of you are made defendants in the above entitled action because you have or may claim to have some right, title, lien or other interest affecting the real estate being foreclosed, by virtue of ownership, inheritance, descent, intestacy, devise, dower, curtesy, mortgage, deed or conveyance, trust or judgment or other legal or lawful right. The nature of which and reason that you and each of you are joined as defendants is set forth with particularity in the complaint, a copy of which will be furnished you on request addressed to the attorney of plaintiff at the above mentioned address.

Dated: January 10, 2020

By: Michelle Smith
Clerk of the Superior Court

(\$47.30)

002399102-01

TOWNSHIP OF UNION - HUNTERDON COUNTY

NOTICE OF SPECIAL MEETINGS

Special meetings of the Union Township Committee will be held on February 5 & 19, 2020, March 4 and 18, 2020 at 6:00 pm at the Union Township Municipal Building, 190 Bensenville Rd., Hampton, NJ, for the purpose of discussing the 2020 municipal budget and other such matters as may come before the Township Committee. Action may be taken.

Ella M. Ruta, RMC
Municipal Clerk
(\$9.48)

004000203-01

Homes
mycentraljersey.com/homes

LEGAL ADVERTISEMENTS BOARD OF ADJUSTMENT BOROUGH OF NEW PROVIDENCE, NEW JERSEY 07974

The following applications are seeking the indicated variances from the Borough Zoning Ordinance, are scheduled for individual Public Hearings at the Borough of New Providence Board of Adjustment's meeting on Monday, January 27, 2020, in Council Chambers, 260 Elkwood Avenue, New Providence, at 8:00 PM or as soon as possible thereafter.

Revathi Ananthakrishnan
Application #2019-24
76 Woodland Road, Block 231,
Lot 18, R-2 Zone, New
Providence, NJ 07974

Chapter 210, Article IV, Section 310-10, Schedule II for permission to construct an addition. The proposed side-yard setback to the addition is 9.5 feet with a combined total of 24.9 feet whereas 12 feet with a combined total of 30.6 feet is the minimum required. The existing front-yard setback to the stoop is 34 feet and 38 feet to the house.

Interested parties may review the appropriate files between the hours of 8:00 AM and 1:00 PM, Monday through Friday, at the Office of the Board Secretary (Planning & Development Department), Municipal Center,

NOTICE OF PUBLIC HEARING BOROUGH OF NORTH PLAINFIELD PLANNING BOARD

NOTICE is hereby given that Benninger, Associates, LLC has applied to the Planning Board of the Borough of North Plainfield for minor subdivision approval to subdivide the below described property into two (2) residential building lots and for bulk variance approval for front yard setback on Interhauen Avenue whereas the average setback is 53.2 feet and 30.2 feet is proposed for Lot 1,61 and Lot 2. The applicant is also requesting waiver approval for subdivision checklist items. In addition, the Applicant is requesting variance/waiver approval with regard to any other matters deemed appropriate or necessary by the Board.

The property in question is located at:
Block: 113, Lot(s): 1
Street Address: 97 Wilson Avenue, North Plainfield, New Jersey

A hearing will be held on this application by the Planning Board of the Borough of North Plainfield at the Council Chambers, 293 Somerset Street, 2nd Floor, North Plainfield, New Jersey on Wednesday, February 12, 2020 at 7:00 P.M. All interested parties will be heard for the purposes of stating objections, protest or arguments against or in favor of the application. The file, plans and maps relating to this application may be inspected in the Office of the Zoning Officer of the Borough of North Plainfield, 263 Somerset Street, North Plainfield, New Jersey during regular business hours.

Dated: January 9, 2020

By: John J. Sullivan, Jr., Esq.
John J. Sullivan, Jr., Esq.
Attorney for the Applicant
495 Union Avenue, Suite 2D
Middlesex, New Jersey 08840
(732) 560-0888

(\$32.68)

00090819-01

LEGAL NOTICE

Applications for NJDEP Individual Freshwater Wetlands Permit, Flood Hazard Verification, and Flood Hazard Area Individual Permit.

Take Notice that applications for an Individual Freshwater Wetlands Permit, Flood Hazard Area Verification under Method 5, and Flood Hazard Area Individual Permit have been submitted to the New Jersey Department of Environmental Protection, Division of Land Use Regulation (NJDEP or Department) for the development described below.

APPLICANT: Transcontinental Gas Pipe Line Company LLC (Tranco)
PROJECT NAME: Northeast Supply Enhancement Project
PROJECT DESCRIPTION: Construction of Compressor Station 206 in Franklin Township/Somerset County, NJ.
CONSTRUCTION OF THE Madison Loop in Old Bridge Township and Sayreville Borough, Middlesex County, NJ.
MUNICIPALITIES: Franklin Township/Old Bridge Township and Sayreville Borough
COUNTY: Somerset County/Middlesex County
BLOCK AND LOT:
Franklin Township: Block 5.02, Lots 25 (Compressor Station 206 Site), 20 (formerly Lot 25)(suction and discharge piping), 26.01 (proposed access road), and 1.02 (formerly Lots 5, 10, 12, 15, and 17) and Lot 11.02 (alternate access road);
Old Bridge Township: Block, 5001, Lots 13.14, 13.18, 13.17, and 13.16; Block 5030, Lots 4, 18, 23; and Block 4105, Lots 19 and 20.11;
Construction of the Madison Loop in Old Bridge Township and Sayreville Borough: Block 449, Lots 12, 13.01, and 10.03; Block 451, Lots 1.10, 1.08, and 1.09; Block 454, Lot 1; Block 538, Lots 12 and 9.02.

The complete permit application packages can be reviewed at either the municipal clerk's offices in the municipalities in which the site subject to the application is located, or by appointment at the Department's Trenton Office. The Department of Environmental Protection welcomes comments and any information that you may provide concerning the proposed development and site. Please submit your written comments within 30 calendar days of the date to the Department publishes notice of the application in the DEP Bulletin (<http://www.nj.gov/dep/bulletin/>).

N.J. Department of Environmental Protection
Division of Land Use Regulation
Mail Code 501-024; P.O. Box 620
Trenton, NJ 08625-0420
Attn: Bureau of Urban Growth & Redevelopment

Questions about the application may be addressed to:

Joseph Dean
Transcontinental Gas Pipe Line Company
2800 Post Oak Boulevard
Houston, Texas 77056
(\$47.30)

004000452-01

SOMERSET COUNTY NOTICE OF RFP

The County of Somerset is soliciting proposals through the competitive contracting process in accordance with N.J.S.A. 50A:11-4.1 et seq.

Sealed RFP responses will be received by the Purchasing Agent on March 23, 2020 at 12:00 P.M. in the Purchasing Division, County Administration Building, 23 Grove Street, Somerville, New Jersey 08876 at which time and place responses will be opened and read out.

PROGRAM YEAR 2020
HOME INVESTMENT PARTNERSHIP PROGRAM ACTIVITIES
HOMELESSNESS TRUST FUND PROGRAM ACTIVITIES
CONSISTING OF:
• HOME PROGRAM PROJECT APPLICATION FORM
• HOMELESSNESS TRUST FUND APPLICATION FORM
• APPLICATION FOR CERTIFICATION AS A COMMUNITY HOUSING DEVELOPMENT ORGANIZATION
• APPLICATION FOR RE-CERTIFICATION AS A COMMUNITY HOUSING DEVELOPMENT ORGANIZATION
CONTRACT # CY-COM-0004-20

A pre-proposal meeting will be held February 19, 2020 at 12:00 Noon in the Superintendent of Schools Conference Room on the fourth floor of the Human Services Building at 27 Warren Street in Somerville.

RFP responses must be made on the standard proposal form, be enclosed in a sealed package bearing the name and address of the respondent and the "RFP TITLE NAME & CONTRACT #", on the outside, addressed to Karen L. McGee, Purchasing Agent, at the address above.

Specifications and Instructions may be obtained at the Purchasing Office or on the County Website, www.co.somerset.nj.us.

Any RFP Addenda will be issued on the website, and processed in accordance with N.J.S.A. 40A:11-23(c)(1). All interested respondents should check the website from now through RFP opening. It is the sole responsibility of the respondent to be knowledgeable of all addenda related to this procurement.

Respondents are required to comply with the requirements of N.J.S.A. 10-5-31 et seq. and N.J.A.C. 17:27 et seq.

Karen L. McGee, RPPD, CPA
Purchasing Agent
(\$48.88)

000801260-01

TOWNSHIP OF BEDMINSTER 2020 PUBLIC NOTICE

BE IT RESOLVED by the Township Committee of the Township of Bedminster in the County of Somerset, New Jersey, as follows:

WHEREAS, Chapter 231 of the Public Laws of New Jersey (1975) known, as and hereinafter designated as the "Open Public Meetings Act", requires notification of meetings of public bodies, as therein defines, in the manner therein set forth;

NOW THEREFORE BE IT RESOLVED that for the purposes of compliance with the "Open Public Meetings Act", aforesaid, the Township Committee of the Township of Bedminster hereby makes the following designations:

(1) The Bedminster News and the Courier News are hereby designated as the two newspapers to receive notice of meetings as required by law and all sections of the Open Public Meetings Act, it appearing that those newspapers are most likely to inform the local public of such meetings.

(2) The location for posting of notice of meetings shall be the bulletin board in the Township Clerk's office located in the Township Municipal Building, One Miller Lane, Bedminster, N.J.

(3) The sum of \$30.00 is hereby fixed as the amount to be prepaid by any person requesting copies of meeting notices, whether it is for a regular or special meeting or a revised meeting notice, to be mailed to them. All requests for notices shall terminate on December 31 of each year and shall be subject to renewal upon a new request being submitted, as per N.J.S.A. 10:4-19 of the Open Public Meetings Act.

BE IT RESOLVED that the following notice be published, posted, mailed and filed with the Township Clerk pursuant to the provisions of said Chapter 231 of the Public Laws of New Jersey (1975).

Judith A. Sullivan
Township Clerk
(\$35.26)

004000201-01

SEND IT RIGHT FIND IT

Domestic Pets
 UPS - Beautiful Toys
 Puppies - Baby Doll
 Toys & Teacups.
 718-887-5433

Imported
uff
 of things.

Announcements

Vote on your governments?
 The site or register to receive
 news and/or save your searches.
 Service provided by NJ Press
 www.njpublicnotices.com

Business Owners:
 reach nearly a million readers
 word classified ad in over 90
 throughout NJ for \$560. Contact
 9-359-7381 or visit

Message to nearly a million
 a 2x2 Display Ad in NJ weekly
 Progy Arbitral at
 14 for more information.

Hiring - Get FAA approved
 in mechanic training. Financial
 students - Career placement
 Aviation Institute of Main-
 981.

Property Lots

VENTION!
 Hal Park family plot 4 acres,
 value \$4,400 selling 50% off
 200. (732)213-0907
 bell@verizon.net

**Antique &
 Household Items**

MATTRESS SETS
OUR BEST PRICE!!!
 95 Queen, \$269 King
 Direct 732-259-6690

CONCRETE WORK
WE CAN BE WORK.

**Free job
 work**
 provided by visiting
 mycentraljersey.com

General Merchandise

DONATE YOUR CAR, TRUCK OR BOAT TO HERITAGE FOR THE BLIND Free 3 Day Vacation, Tax Deductible, Free Towing, All Paperwork Taken Care Of. 844-256-6577

DENTAL INSURANCE from Physicians Mutual Insurance Company. NOT just a discount plan, REAL coverage for (2500) procedures. Call 1-844-255-5541 for details. www.dental50plus.com/166 6118-0219

Stay in your home longer with an **American Standard Walk-in Bath**. Receive up to \$1,500 off, including a free toilet, and a lifetime warranty on the tub and installation! Call us at 1-877-723-7480 or visit www.walkinbath.com

A PLACE FOR MOM The nation's largest senior living referral service. Contact our trusted, local experts today! Our service is FREE (no obligation). Call 1-844-676-0709.

Get NFL Sunday Ticket FREE w/DIRECTV Choice All-Included Package. \$59.99/month for 12 months. 185 Channels PLUS Thousands of Shows/Movies On Demand. FREE Genie HD DVR Upgrade. Call 1-877-765-2486.

Business & Service Directory

to advertise, email ServiceDirectory@gannett.com or call: 866.746.4468

Professional Service
 all your needs

Clean Up & Removal

Demolition Service

Clean Up & Removal
 ALL TYPES OF DERRIS REMOVED
 Attics, Rmtrs, Yards, Brush, Junk,
 DEP# 10833 Daniel Cleaning & Hauling
 732-247-4847 732-221-7569

Demolition - HUD Section 3
 Site Enterprises, Inc., is currently working on a demolition project for the State of New Jersey Division of Property Management & Construction that is subject to HUD Section 3 Guidelines in Woodbridge, NJ Middlesex County. We are looking to employ section 3 residents as laborers as well as certified section 3 businesses as subcontractors to assist in the completion of this project. Please contact James DiNatale for further information if you are interested. (609)567-1250 siteco711@comcast.net

cars.com

mycentraljersey.com/homes

Drive smarter local marketing with insights and solutions from the USA TODAY NETWORK.

The power of knowing you are doing things right.

LOCALiQ localiq.com

PART OF THE USA TODAY NETWORK

rowdy rowdy because we do. We talk about it. We figure it out and go

adjusted to the pressure that most favored cornerback A.J. Terrell could not cover Jaquariontus Tago-ajip game, Burrow made

final 22 plays of the half, of an 6-yard touchdown. Ikalski clobbered him to

who was there to take arrow got off anyway. "I he took a hit. It's just a ke that all season. That's

ed like Burrow's toughest -49, 463 yards, 5 touch- season record for 60 TD

d for more than a decade ch the talent it had accu- owns the greatest single ck has ever played. Better Cam Newton. Better than all of them.

d in a national champion- ilding in 2011 against Ala- across midfield.

of celebratory cigar smoke m, led by the Ohio kid who quarterback at a big-time

thing like this coming from v long they play football in n outside Tiger Stadium on dy will ever forget it.

6) Highlands is a. Preparat title for CS325 - T Rockland

have established under Jim ant Chris Partridge (the for- atholic High School) left for

up in New Jersey, has made ng trail with his ties there. He ar 2020 safety Jordan Morant, Catholic under Campanile's so coached at Bergen Catholic

three-star defensive end Aar- olverines flip Lewis from West . One of his top targets in the o be four-star defensive tackle ttends Bergen Catholic.

public notices/legals email: hntlegals@gannett.com or call: 866.746.4468

CITY OF NEW BRUNSWICK

NOTICE OF DECISION

On December 9, 2019, the Planning Board of the City of New Brunswick (the "Planning Board") adopted a Resolution granting Preliminary and Final Site Plan and Bulk ("c") Variance Approvals to the property owner/applicant, PAL Associates, LLP (the "Applicant"), for the property located at 10 Industrial Drive, further identified as Block 597.01, Lot 9.01 on the Tax Maps of the City of New Brunswick (the "Property"). The Property is situated on the corner of Industrial Drive and Terminal Road, within the City I-2 (General Industrial) Zone (the "I-2 Zone"), and is improved with a mixed-use warehouse, showroom, and professional office building, comprised of approximately 55,917 square feet, which will remain (the "Existing Building"). The Existing Building is occupied by three (3) tenants: Aaron & Company, Aaron Kitchen & Bath Design Gallery and Planned Parenthood. The Planning Board's Approval allows the Applicant to: (1) Install one (1) back-lit awning sign over the entrance of the Aaron Kitchen & Bath Design Gallery and three (3) back-lit awning signs along the building's facade, which faces Terminal Road; (2) Replace the existing Aaron & Company building facade signs, which face Industrial Drive and Terminal Road respectively, and install a new "Parts Counter" sign, which will face Terminal Road; (3) Retain the previously installed and existing Aaron Kitchen & Bath Design Gallery freestanding sign, which is situated at the corner of Industrial Drive and Terminal Road; and (4) Install two (2) refuse enclosures (1 in the Aaron & Company parking lot; 1 in the Planned Parenthood parking lot). As part of the Approval, the Planning Board granted the Applicant the following Bulk ("c") Variances from the City's Land Development Code: Awning Signs: Awning signs are not permitted in the I-2 Zone; Four (4) awning signs, as described above, were proposed and approved; Back-Lit Awning Signs: Back-lit awning signs are prohibited in all zoning districts; Four (4) back-lit awning signs, as described above, were proposed and approved; Number of Building Facade Signs: Permitted, one (1) building facade sign per property; Existing, four (4) building facade signs (one (1) Aaron & Company building facade sign facing Terminal Road; one (1) Aaron & Company building facade sign facing Industrial Drive; two (2) Planned Parenthood signs facing Industrial Drive); Proposed and approved, five (5) facade signs (two (2) Aaron & Company signs facing Terminal Road (existing facade sign to be replaced with internally illuminated facade sign and "Parts Counter" facade sign to be installed; one (1) Aaron & Company sign facing Industrial Drive (existing facade sign to be replaced); and two (2) Planned Parenthood facade signs facing Industrial Drive (existing to remain)); Building Facade Signs - Maximum Square Footage: Permitted, 100 square feet; Existing, 120.6 square feet (existing Aaron & Company sign facing Industrial Drive); Proposed and approved, 120.6 square feet (replacement Aaron & Company sign facing Industrial Drive); Freestanding Signs - Setback From Property Line: Existing/Proposed Aaron & Company freestanding sign: Required, 25 feet; Existing, Proposed and Approved 14.2 feet; Refuse Storage Area: Required, refuse storage area shall include a solid wall and evergreen vegetation equal to or greater than the height of the storage receptacles; Proposed and Approved, two (2) trash enclosures constructed of chain link fence with slats, no solid wall and/or evergreen vegetation proposed; Maximum Building Coverage: Permitted, 35%; Existing, Proposed and Approved, 38.5%; Maximum Impervious Coverage: Permitted, 85%; Existing, Proposed and Approved, 91.7%; Minimum Front Setback - Principal Structure: Required, 50 feet; Existing, Proposed and Approved, 27.5 feet; Minimum One Side Yard Setback - Principal Structure: Required, 25 feet; Existing, Proposed and Approved, 14.8 feet.

A copy of the Resolution and application materials are on file and available for PUBLIC INSPECTION at the Department of Planning, Community and Economic Development, 25 Kikkawa Drive, New Brunswick, NJ 08901.

LEGAL NOTICE

Applications for NJDEP Individual Freshwater Wetlands Permit, Flood Hazard Verification, and Flood Hazard Area Individual Permit

Take Notice that applications for an Individual Freshwater Wetlands Permit, Flood Hazard Area Verification under Method 5, and Flood Hazard Area Individual Permit have been submitted to the New Jersey Department of Environmental Protection, Division of Land Use Regulation (NJDEP or Department) for the development described below.

APPLICANT: Transcontinental Gas Pipe Line Company LLC (Transco)
PROJECT NAME: Northeast Supply Enhancement Project
PROJECT DESCRIPTION: Construction of Compressor Station 206 in Franklin Township Somerset County, NJ.
 Construction of the Madison Loop in Old Bridge Township and Sayreville Borough, Middlesex County, NJ.
MUNICIPALITIES: Franklin Township/Old Bridge Township and Sayreville Borough
COUNTY: Somerset County/Middlesex County
BLOCK AND LOT: Franklin Township: Block 5.02, Lots 25 (Compressor Station 206 Site), 20 (formerly Lot 23)(suction and discharge piping), 26.01 (proposed access road), and 1.02 (formerly Lots 9, 10, 12, 16, and 17) and Lot 11.02 (alternate access road); Old Bridge Township: Block, 5001, Lots 13.14, 13.18, 13.17, and 13.16; Block 5000, Lots 4, 18, 23; and Block 4185, Lots 19 and 28.11; Borough of Sayreville: Block 449. Lots 12, 13.01, and 10.03; Block 451, Lots 1.10, 1.08, and 1.09; Block 454, Lot 1; Block 538, Lots 13 and 9.02.

The complete permit application packages can be reviewed at either the municipal clerk's offices in the municipalities in which the site subject to the application is located, or by appointment at the Department's Trenton Office. The Department of Environmental Protection welcomes comments and any information that you may provide concerning the proposed development and site. Please submit your written comments within 30 calendar days of the date to the Department publishes notice of the application in the DEP Bulletin (<http://www.nj.gov/dep/bulletin/>):

N.J. Department of Environmental Protection
 Division of Land Use Regulation
 Mail Code 501-02A; P.O. Box 420
 Trenton, NJ 08625-0420
 Attn: Bureau of Urban Growth & Redevelopment

Questions about the application may be addressed to:

Joseph Dean
 Transcontinental Gas Pipe Line Company
 2800 Post Oak Boulevard
 Houston, Texas 77056
 (48.16)

TOWNSHIP OF MONROE

PLEASE TAKE NOTICE that the undersigned has applied to the Monroe Township Zoning Board for bulk variance approval "and such other relief as the Board may deem appropriate" in accordance with the provisions of Section 106-10.

like,
 ar

Property Owner and Agency Notifications

Notice Letters attached with Lists of Property Owners within 200 Feet of Compressor Station 206
and Madison Loop Project Areas and Proof of Notification

Date: January 13, 2020

Re: NJDEP Individual Freshwater Wetlands Permit, Flood Hazard Area Verification, and Flood Hazard Area Individual Permit applications

Applicant: Transcontinental Gas Pipe Line Company, LLC
2800 Post Oak Boulevard
Houston, Texas 77056

Dear Interested Party:

This letter is to provide you with legal notification that applications for an Individual Freshwater Wetlands Permit, Flood Hazard Area Verification under Method 5, and Flood Hazard Area Individual Permit have been submitted by Transcontinental Gas Pipe Line Company LLC (Transco) to the New Jersey Department of Environmental Protection, Division of Land Use Regulation (NJDEP or Department) for the development shown on the enclosed plans.

A brief description of the proposed development follows:

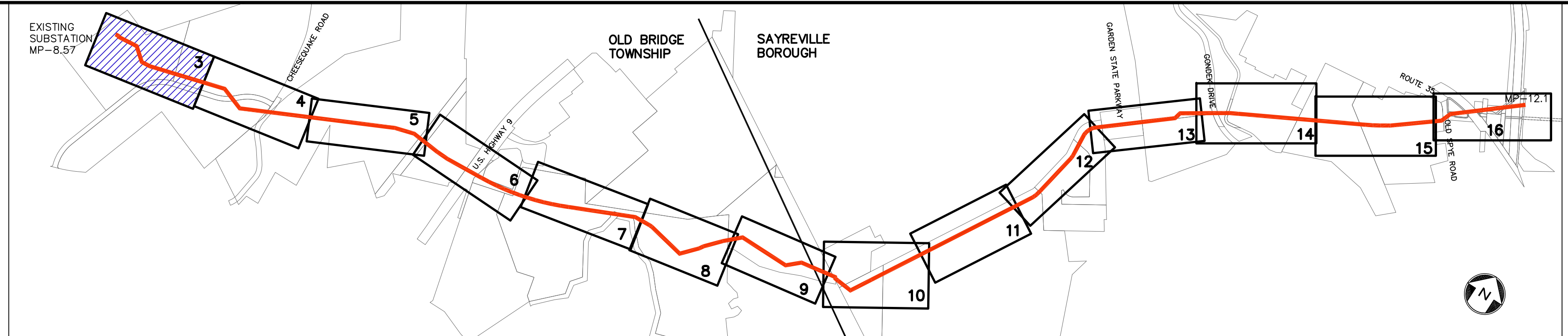
Transco is proposing construction of Compressor Station 206 in Franklin Township, Somerset County, NJ and construction of the Madison Loop in Old Bridge Township and Sayreville Borough, Middlesex County, NJ for the Northeast Supply Enhancement Project (Project).

The complete permit application packages can be reviewed at either the municipal clerk's offices in the municipalities in which the site subject to the applications is located, or by appointment at the Department's Trenton Office. The Department welcomes comments and any information that you may provide concerning the proposed development and site. Please submit your written comments within 30 calendar days of the date to the Department publishes notice of the application in the DEP Bulletin (<http://www.nj.gov/dep/bulletin/>):

New Jersey Department of Environmental Protection Division of Land Use Regulation
Mail Code 50 1 -02A
P.O. Box420
Trenton, New Jersey 08625
Attn: Bureau of Urban Growth & Redevelopment

If you have questions about my application, you can contact me in writing at the address listed below.

Sincerely,
Joseph Dean
Transcontinental Gas Pipe Line Company LLC
2800 Post Oak Boulevard
Houston, Texas 77056

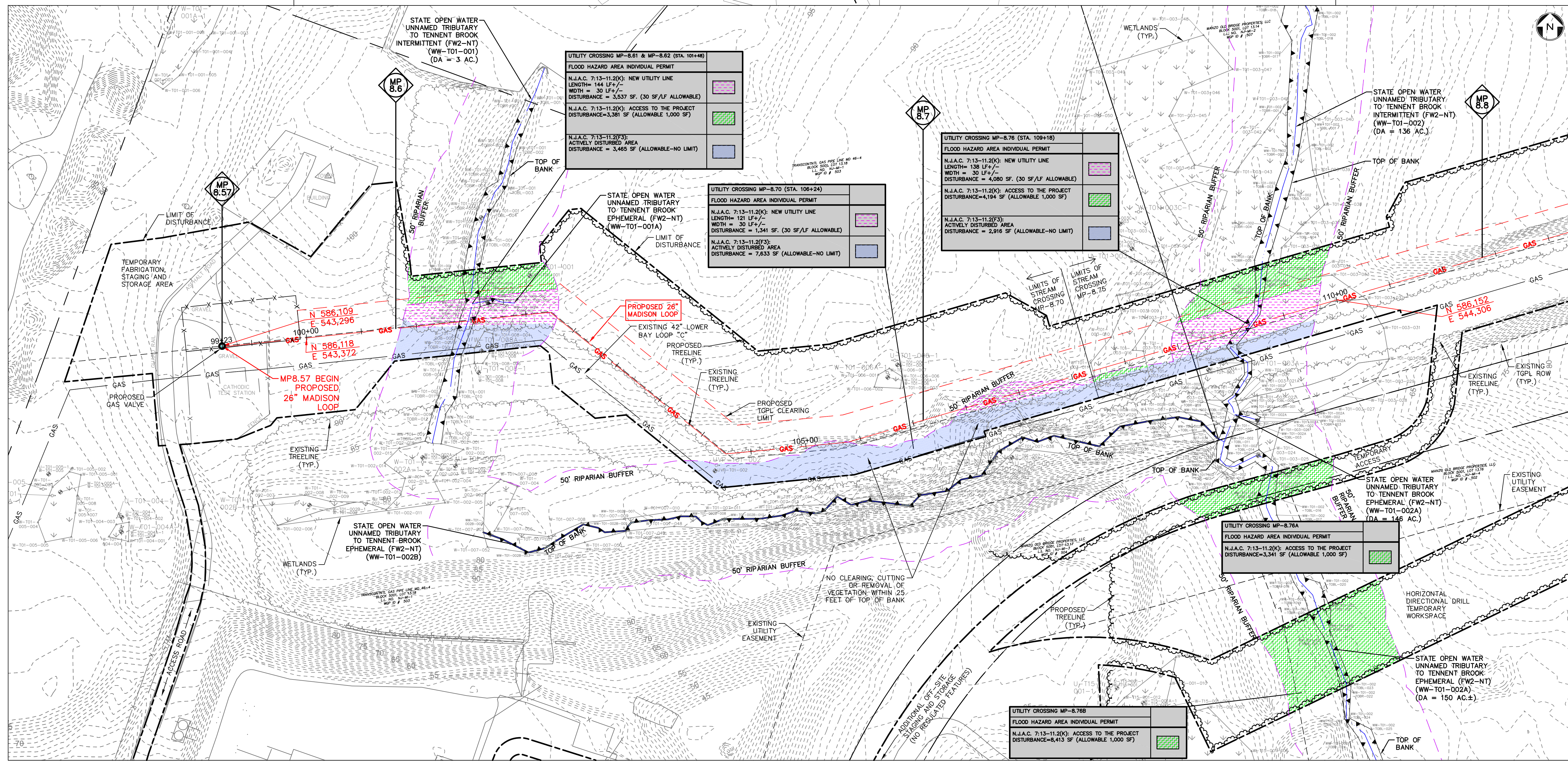


KEY MAP
SCALE: 1" = 1000'

REV. / ISSUE	DATE	DESCRIPTION

LEGEND

- PROPERTY LINE
- EXISTING CONTOURS
- EXISTING SPOT ELEVATION
- EXISTING STORM SEWER
- EXISTING WATER MAIN
- EXISTING GAS MAIN
- PROPOSED GAS MAIN
- EXISTING SIGN
- EXISTING UTILITY POLE
- PROPOSED GAS VALVE
- EXISTING TREE/ CANOPY
- EXISTING TREE
- PROPOSED TREELINE
- EXISTING FENCE
- EXISTING RETAINING WALL
- EXISTING PERMANENT EASEMENT/ TGPL R.O.W.
- PROPOSED PERMANENT EASEMENT
- PROPOSED LIMIT OF DISTURBANCE
- PROPOSED HDD LIMIT OF DISTURBANCE
- STREAM LINE
- WETLANDS BOUNDARY
- COASTAL WETLANDS BOUNDARY
- TOP OF BANK
- 50' WETLAND TRANSITION AREA
- 50' RIPARIAN BUFFER
- MEAN HIGH WATER LINE
- SPRING HIGH WATER LINE
- MEAN HIGH WATER LINE 500' BUFFER
- TIDELANDS
- PHOTO LOCATION (SEE REPORT)
- WETLAND FLAGS
- STATE OPEN WATERS FLAGS
- FRESHWATER WETLAND/STATE OPEN WATER DATA POINTS



MATCH LINE SEE SHEET 18

UTILITY CROSSING MP-8.61 & MP-8.62 (STA. 101+48)

FLOOD HAZARD AREA INDIVIDUAL PERMIT

N.J.A.C. 7:13-11.2(K): NEW UTILITY LINE
LENGTH= 144 LF +/-
WIDTH = 30 LF +/-
DISTURBANCE = 3,537 SF. (30 SF/LF ALLOWABLE)

N.J.A.C. 7:13-11.2(K): ACCESS TO THE PROJECT
DISTURBANCE=3,381 SF (ALLOWABLE 1,000 SF)

N.J.A.C. 7:13-11.2(F3): ACTIVELY DISTURBED AREA
DISTURBANCE = 3,465 SF (ALLOWABLE-NO LIMIT)

UTILITY CROSSING MP-8.70 (STA. 109+18)

FLOOD HAZARD AREA INDIVIDUAL PERMIT

N.J.A.C. 7:13-11.2(K): NEW UTILITY LINE
LENGTH= 138 LF +/-
WIDTH = 30 LF +/-
DISTURBANCE = 4,080 SF. (30 SF/LF ALLOWABLE)

N.J.A.C. 7:13-11.2(K): ACCESS TO THE PROJECT
DISTURBANCE=4,194 SF (ALLOWABLE 1,000 SF)

N.J.A.C. 7:13-11.2(F3): ACTIVELY DISTURBED AREA
DISTURBANCE = 2,916 SF (ALLOWABLE-NO LIMIT)

UTILITY CROSSING MP-8.70 (STA. 106+24)

FLOOD HAZARD AREA INDIVIDUAL PERMIT

N.J.A.C. 7:13-11.2(K): NEW UTILITY LINE
LENGTH= 121 LF +/-
WIDTH = 30 LF +/-
DISTURBANCE = 1,341 SF. (30 SF/LF ALLOWABLE)

N.J.A.C. 7:13-11.2(F3): ACTIVELY DISTURBED AREA
DISTURBANCE = 7,633 SF (ALLOWABLE-NO LIMIT)

UTILITY CROSSING MP-8.78A

FLOOD HAZARD AREA INDIVIDUAL PERMIT

N.J.A.C. 7:13-11.2(K): ACCESS TO THE PROJECT
DISTURBANCE=3,341 SF (ALLOWABLE 1,000 SF)

UTILITY CROSSING MP-8.78B

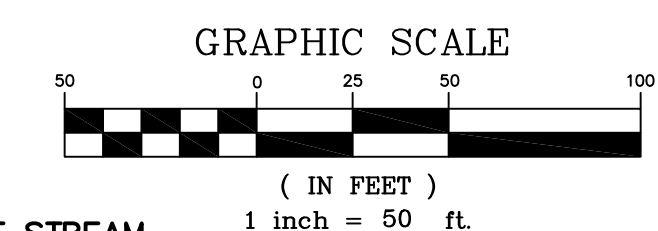
FLOOD HAZARD AREA INDIVIDUAL PERMIT

N.J.A.C. 7:13-11.2(K): ACCESS TO THE PROJECT
DISTURBANCE=8,413 SF (ALLOWABLE 1,000 SF)

WATERCOURSE ID	WATERCOURSE NAME	MILEPOST	STATION	RIPARIAN ZONE RESOURCE VALUE	NEW UTILITY LINE (N.J.A.C. 7:13-11.2(K))				ACCESS TO PROJECT (N.J.A.C. 7:13-11.2(K))			ACTIVELY DISTURBED AREA (S.F.) (N.J.A.C. 7:13-11.2(F3))			
					LENGTH (FT.)	WIDTH (FT.)	ALLOWABLE DISTURBANCE (S.F.)	TEMPORARY PROPOSED DISTURBANCE (S.F.)	PERMANENT DISTURBANCE (S.F.)	TOTAL PROPOSED DISTURBANCE (S.F.)	ALLOWABLE (S.F.)		TEMPORARY PROPOSED DISTURBANCE (S.F.)	PERMANENT DISTURBANCE (S.F.)	TOTAL DISTURBANCE (S.F.)
WW-T01-001 WW-T01-001A	UNNAMED TRIBUTARY TO TENNENT BROOK	8.61 & 8.62	101+48	50 FT.	144	30	4,320	-	3,537	3,537	1,000	-	3,381	3,381	3,465
WW-T01-002B	UNNAMED TRIBUTARY TO TENNENT BROOK	8.70	106+24	50 FT.	121	30	3,630	-	1,341	1,341	-	-	-	-	7,633
WW-T01-002B	UNNAMED TRIBUTARY TO TENNENT BROOK	8.76	109+18	50 FT.	138	30	4,140	-	4,080	4,080	1,000	3,158	1,036	4,194	2,916
WW-T01-002B	UNNAMED TRIBUTARY TO TENNENT BROOK	8.76A	-	50 FT.	-	-	-	-	-	-	1,000	3,341	-	3,341	-
WW-T01-002B	UNNAMED TRIBUTARY TO TENNENT BROOK	8.78B	-	50 FT.	-	-	-	-	-	-	1,000	8,413	-	8,413	-
WW-T15-004B	UNNAMED TRIBUTARY TO TENNENT BROOK	9.26	APPROX. 135+33	50 FT.	-	-	-	-	-	-	1,000	10,109	748	10,857	-
WW-T15-005	UNNAMED TRIBUTARY TO TENNENT BROOK	9.26	APPROX. 135+33	50 FT.	-	-	-	-	-	-	1,000	0	1,708	1,708	7,991
WW-T01-004	UNNAMED TRIBUTARY TO CHESAQUEE CREEK	10.05	177+41	50 FT.	167	30	5,010	2,312	2,248	4,560	1,000	994	-	994	6,639
WW-T07-001	UNNAMED TRIBUTARY TO CHESAQUEE CREEK	11.36	240+61-249+78	50 FT.	-	-	-	-	-	-	-	-	-	-	491
TOTAL							17,100	2,312	11,206	13,518	7,000	26,015	6,873	32,888	29,135

RIPARIAN ZONE LEGEND

- ACTIVELY DISTURBED AREA
- ACCESS TO THE PROJECT DISTURBANCE
- NEW UTILITY LINE DISTURBANCE



- NOTES:**
- SEE DETAIL SHEETS 17-19 FOR METHOD OF STREAM CROSSING AND STREAM DIVERSION.

I AM A DULY REGISTERED PROFESSIONAL LAND SURVEYOR UNDER THE LAWS OF THE STATE OF NEW JERSEY AND I HEREBY CERTIFY THAT THE PROPOSED ENVIRONMENTAL DISTURBANCES SHOWN ARE ACCURATE AND CORRESPOND WITH THE DETAILED ENGINEERING DRAWINGS.

THOMAS J. MURPHY, PLS
DW SMITH ASSOCIATES, LLC
1450 STATE ROUTE 34, WALL, NJ 07753
PROFESSIONAL LAND SURVEYOR
N.J. LIC. NO. 37207 COA NO. 24GA28122400

I AM A DULY REGISTERED PROFESSIONAL ENGINEER UNDER THE LAWS OF THE STATE OF NEW JERSEY AND I HEREBY CERTIFY THAT THE PROPOSED ENVIRONMENTAL DISTURBANCES SHOWN ARE ACCURATE AND CORRESPOND WITH THE DETAILED ENGINEERING DRAWINGS.

WILLIAM SALMON, P.E.
PS&S, LLC
1433 HIGHWAY 34, SUITE A-4, WALL, NJ 07727
PROFESSIONAL ENGINEER
N.J. LIC. NO. 41319 COA NO. 24GA28032700

6/8/18

PAULUS, SOKOLOWSKI AND SARTOR, LLC.
1433 ROUTE 34 SUITE A4 WALL, NJ 07727 PHONE: (848) 206-2626
CERTIFICATE OF AUTHORIZATION NO. 24GA28032700

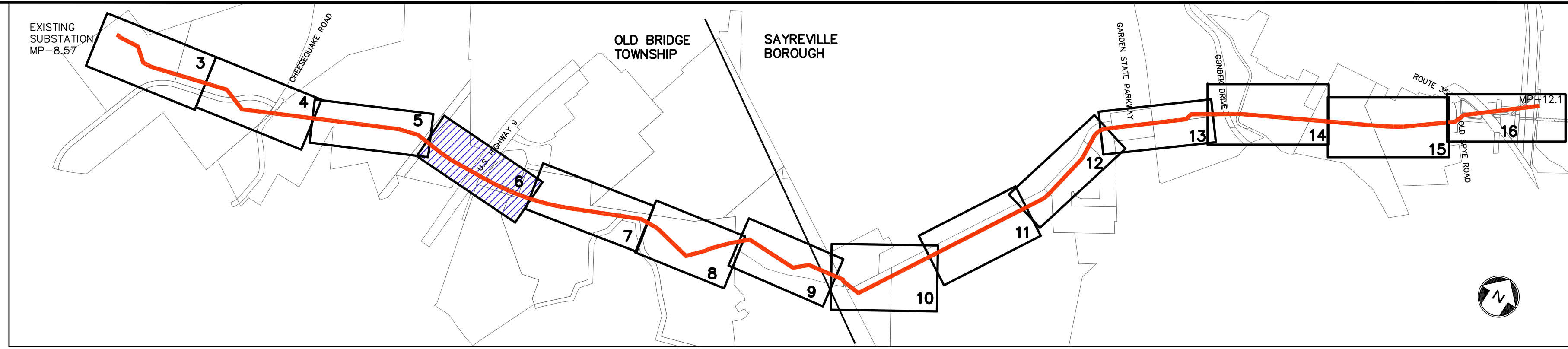
ALL DIMENSIONS MUST BE VERIFIED BY THE CONTRACTOR. NOTIFY PAULUS, SOKOLOWSKI AND SARTOR, LLC OF ANY CONFLICTS, ERRORS, AMBIGUITIES OR DISCREPANCIES IN THE CONTRACT DRAWINGS OR SPECIFICATIONS BEFORE PROCEEDING WITH CONSTRUCTION. ALL DIMENSIONS SHALL BE AS NOTED IN WORDS OR NUMBERS ON THE CONTRACT DRAWINGS. DO NOT SCALE THE DRAWINGS TO DETERMINE DIMENSIONS. THESE CONTRACT DRAWINGS CONTAIN DATA INTENDED SPECIFICALLY FOR THE NOTED PROJECT AND CLIENT. THEY ARE NOT INTENDED FOR USE ON EXTENSIONS OF THIS PROJECT OR FOR REUSE ON ANY OTHER PROJECT. THE COPYING AND/OR MODIFICATION OF THIS DOCUMENT OR ANY PORTION THEREOF WITHOUT THE WRITTEN PERMISSION OF PAULUS, SOKOLOWSKI AND SARTOR, LLC IS PROHIBITED. UNLESS THESE DRAWINGS ARE SPECIFICALLY DESIGNATED AS "CONSTRUCTION ISSUE", THESE DRAWINGS SHALL NOT BE USED FOR CONSTRUCTION OR IMPROVEMENTS REFERRED HEREIN. CONTRACTORS SHALL NOTIFY THE DESIGN ENGINEER TO OBTAIN CONSTRUCTION DOCUMENTS.

© COPYRIGHT 2017 PAULUS, SOKOLOWSKI AND SARTOR, LLC - ALL RIGHTS RESERVED.

PROJECT
NORTHEAST SUPPLY ENHANCEMENT PROJECT
PROPOSED
26" MADISON LOOP
OLD BRIDGE TOWNSHIP & SAYREVILLE BOROUGH
MIDDLESEX COUNTY, NEW JERSEY

SHEET TITLE
RIPARIAN ZONE PERMIT PLAN
MP 8.57 - MP 8.8

PROJECT NO.: 05731.0002 DRAWN BY: JPS
SCALE: 1" = 50' CHECKED BY: WS
DATE: 06/08/18 SHEET 3 OF 20
SHEET NO.



KEY MAP
SCALE: 1" = 1000'

REV. / ISSUE	DATE	DESCRIPTION

LEGEND

- PROPERTY LINE
- EXISTING CONTOURS
- EXISTING SPOT ELEVATION
- EXISTING STORM SEWER
- EXISTING WATER MAIN
- EXISTING GAS MAIN
- PROPOSED GAS MAIN
- EXISTING SIGN
- EXISTING UTILITY POLE
- PROPOSED GAS VALVE
- EXISTING TREELINE/CANOPY
- EXISTING TREE
- PROPOSED TREELINE
- EXISTING FENCE
- EXISTING RETAINING WALL
- EXISTING PERMANENT EASEMENT/TGPL R.O.W.
- PROPOSED PERMANENT EASEMENT
- PROPOSED LIMIT OF DISTURBANCE
- PROPOSED HDD LIMIT OF DISTURBANCE
- STREAM LINE
- WETLANDS BOUNDARY
- COASTAL WETLANDS BOUNDARY
- TOP OF BANK
- 50' WETLAND TRANSITION AREA
- RIPARIAN BUFFER
- MEAN HIGH WATER LINE
- SPRING HIGH WATER LINE
- MEAN HIGH WATER LINE 500' BUFFER
- TIDELANDS
- PHOTO LOCATION (SEE REPORT)
- WETLAND FLAGS
- STATE OPEN WATERS FLAGS
- FRESHWATER WETLAND/STATE OPEN WATER DATA POINTS

I AM A DULY REGISTERED PROFESSIONAL LAND SURVEYOR UNDER THE LAWS OF THE STATE OF NEW JERSEY AND I HEREBY CERTIFY THAT THE PROPOSED ENVIRONMENTAL DISTURBANCES SHOWN ARE ACCURATE AND CORRESPOND WITH THE DETAILED ENGINEERING DRAWINGS.

THOMAS J. MURPHY, PLS
DW SMITH ASSOCIATES, LLC
1450 STATE ROUTE 34, WALL, NJ 07753
PROFESSIONAL LAND SURVEYOR
N.J. LIC. NO. 37207 COA NO. 24GA28122400

SIGNATURE: _____ DATE: _____

I AM A DULY REGISTERED PROFESSIONAL ENGINEER UNDER THE LAWS OF THE STATE OF NEW JERSEY AND I HEREBY CERTIFY THAT THE PROPOSED ENVIRONMENTAL DISTURBANCES SHOWN ARE ACCURATE AND CORRESPOND WITH THE DETAILED ENGINEERING DRAWINGS.

WILLIAM SALMON, P.E.
PS&S, LLC
1433 HIGHWAY 34, SUITE A-4, WALL, NJ 07727
PROFESSIONAL ENGINEER
N.J. LIC. NO. 41319 COA NO. 24GA28032700

SIGNATURE: *William Salmon* DATE: 6/8/18

PS&S
1433 ROUTE 34
SUITE A4
WALL, NJ 07727
PHONE: (848) 206-2626

CERTIFICATE OF AUTHORIZATION NO. 24GA28032700

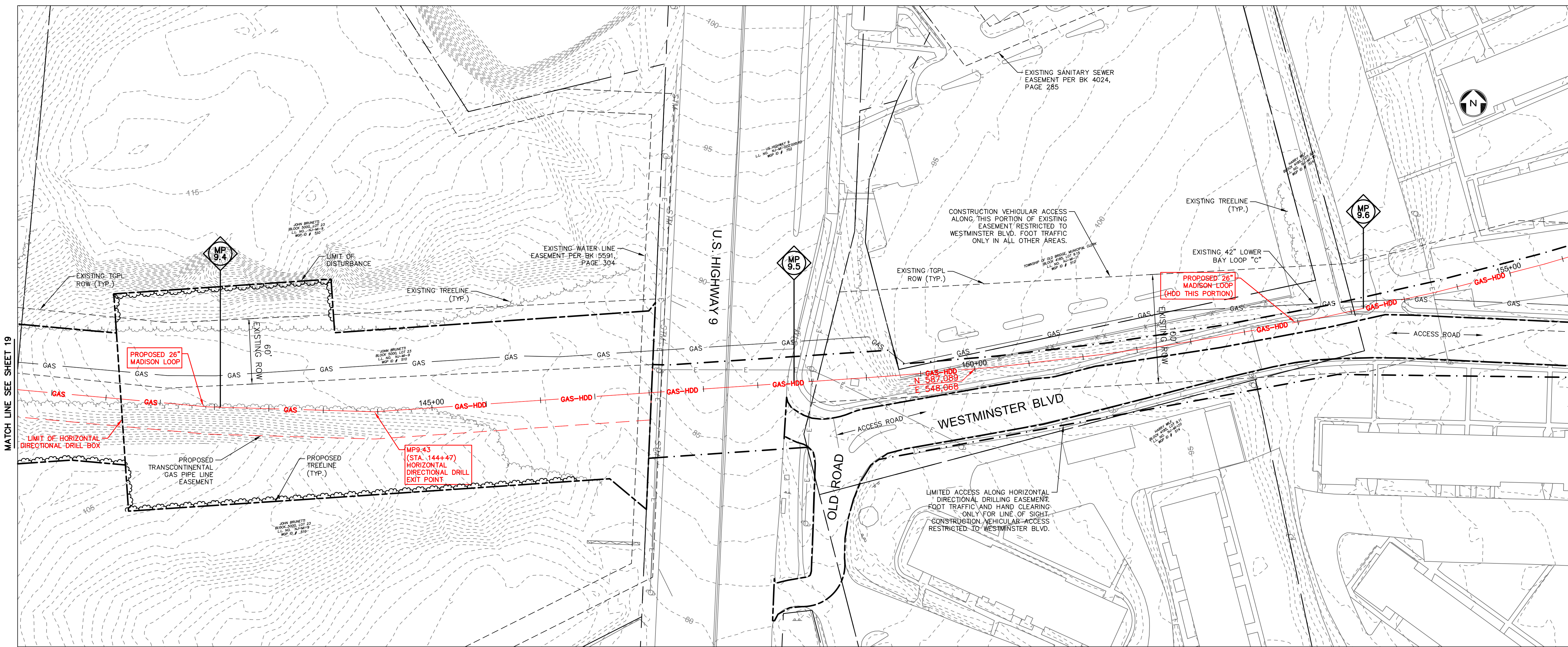
ALL DIMENSIONS MUST BE VERIFIED BY THE CONTRACTOR. NOTIFY PAULUS, SOKOLOWSKI AND SARTOR, LLC OF ANY CONFLICTS, ERRORS, AMBIGUITIES OR DISCREPANCIES IN THE CONTRACT DRAWINGS OR SPECIFICATIONS BEFORE PROCEEDING WITH CONSTRUCTION. DRAWINGS DO NOT SCALE. THE DRAWINGS TO DETERMINE DIMENSIONS.

ALL DIMENSIONS SHALL BE AS NOTED IN WORDS OR NUMBERS ON THE CONTRACT DRAWINGS. THESE CONTRACT DRAWINGS CONTAIN DATA INTENDED SPECIFICALLY FOR THE NOTED PROJECT AND CLIENT. THEY ARE NOT INTENDED FOR USE ON EXTENSIONS OF THIS PROJECT OR FOR REUSE ON ANY OTHER PROJECT.

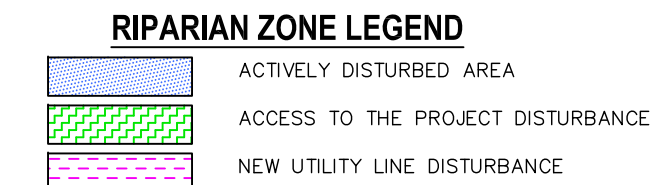
THE COPYING AND/OR MODIFICATION OF THIS DOCUMENT OR ANY PORTION THEREOF WITHOUT THE WRITTEN PERMISSION OF PAULUS, SOKOLOWSKI AND SARTOR, LLC IS PROHIBITED.

UNLESS THESE DRAWINGS ARE SPECIFICALLY DESIGNATED AS "CONSTRUCTION ISSUE", THESE DRAWINGS SHALL NOT BE USED FOR CONSTRUCTION OR IMPROVEMENTS REPORTS HEREIN. CONTRACTORS SHALL NOTIFY THE DESIGN ENGINEER TO OBTAIN CONSTRUCTION DOCUMENTS.

© COPYRIGHT 2017 PAULUS, SOKOLOWSKI AND SARTOR, LLC. - ALL RIGHTS RESERVED.

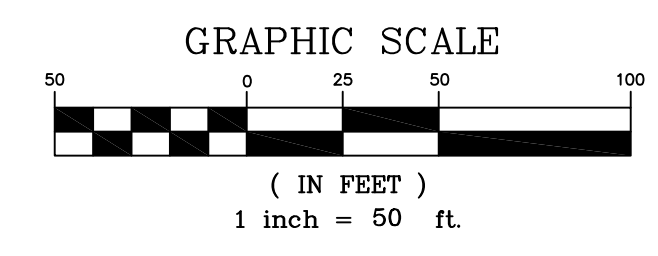


WATERCOURSE ID	WATERCOURSE NAME	MILEPOST	STATION	RIPARIAN ZONE RESOURCE VALUE	NEW UTILITY LINE (N.J.A.C. 7:13-11.2(K))			ACCESS TO PROJECT (N.J.A.C. 7:13-11.2(K))			ACTIVELY DISTURBED AREA (S.F.) (N.J.A.C. 7:13-11.2(F)(3))				
					LENGTH (FT.)	WIDTH (FT.)	ALLOWABLE DISTURBANCE (S.F.)	TEMPORARY PROPOSED DISTURBANCE (S.F.)	PERMANENT PROPOSED DISTURBANCE (S.F.)	TOTAL PROPOSED DISTURBANCE (S.F.)		ALLOWABLE (S.F.)	TEMPORARY DISTURBANCE (S.F.)	PERMANENT DISTURBANCE (S.F.)	TOTAL DISTURBANCE (S.F.)
WW-T01-001	UNNAMED TRIBUTARY TO TENNENT BROOK	8.61 & 8.62	101+48	50 FT.	144	30	4,320	-	3,537	3,537	1,000	-	3,381	3,381	3,465
WW-T01-002	UNNAMED TRIBUTARY TO TENNENT BROOK	8.70	106+24	50 FT.	121	30	3,630	-	1,341	1,341	-	-	-	-	7,633
WW-T01-002	UNNAMED TRIBUTARY TO TENNENT BROOK	8.76	109+18	50 FT.	138	30	4,140	-	4,080	4,080	1,000	3,158	1,036	4,194	2,916
WW-T01-002	UNNAMED TRIBUTARY TO TENNENT BROOK	8.76A	-	50 FT.	-	-	-	-	-	-	1,000	3,341	-	3,341	-
WW-T01-002	UNNAMED TRIBUTARY TO TENNENT BROOK	8.76B	-	50 FT.	-	-	-	-	-	-	1,000	8,413	-	8,413	-
WW-T15-048	UNNAMED TRIBUTARY TO TENNENT BROOK	9.26	APPROX. 135+33	50 FT.	-	-	-	-	-	-	1,000	10,109	748	10,857	-
WW-T15-005	UNNAMED TRIBUTARY TO TENNENT BROOK	9.26	APPROX. 135+33	50 FT.	-	-	-	-	-	-	1,000	0	1,708	1,708	7,991
WW-T01-004	UNNAMED TRIBUTARY TO CHESEQUIA CREEK	10.05	177+41	50 FT.	167	30	5,010	2,312	2,248	4,560	1,000	994	-	994	6,639
WW-T07-001	UNNAMED TRIBUTARY TO CHESEQUIA CREEK	11.36	240+44-249+78	50 FT.	-	-	-	-	-	-	-	-	-	-	491
TOTAL							17,300	2,312	11,206	13,518	7,000	26,015	6,873	32,888	29,135



NOTES:

1. NO NJDEP FLOOD HAZARD AREA REGULATED FEATURES ON THIS SHEET.



PROJECT

NORTHEAST SUPPLY ENHANCEMENT PROJECT

PROPOSED 26" MADISON LOOP

OLD BRIDGE TOWNSHIP & SAYREVILLE BOROUGH
MIDDLESEX COUNTY, NEW JERSEY

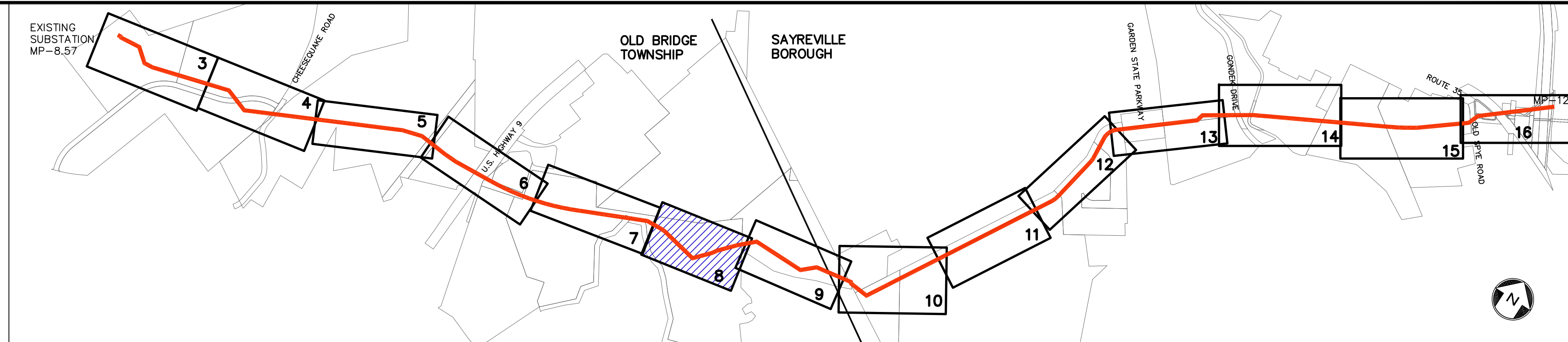
SHEET TITLE

RIPARIAN ZONE PERMIT PLAN

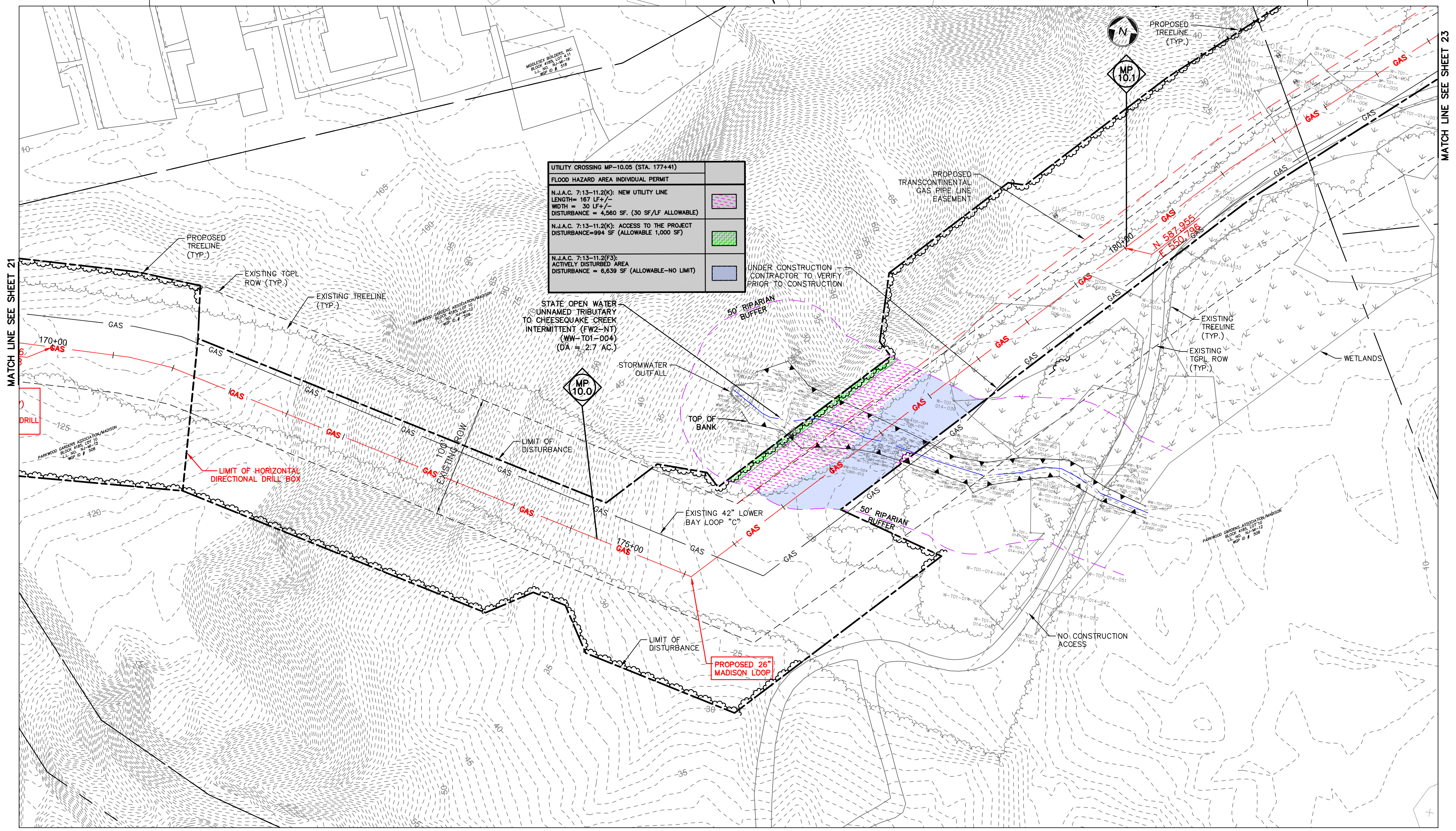
MP 9.4 - MP 9.6

PROJECT NO.: 05731.0002
SCALE: 1" = 50'
DATE: 06/08/18
SHEET NO.

DRAWN BY: JPS
CHECKED BY: WS
SHEET 6 OF 41



KEY MAP
SCALE: 1" = 1000'



UTILITY CROSSING MP-10.05 (STA. 1774+41)	
FLOOD HAZARD AREA INDIVIDUAL PERMIT	
N.J.A.C. 7:13-11.2(3): NEW UTILITY LINE LENGTH= 167 LF +/- WIDTH = 30 LF +/- DISTURBANCE = 4,560 SF. (30 SF/LF ALLOWABLE)	
N.J.A.C. 7:13-11.2(3): ACCESS TO THE PROJECT DISTURBANCE = 994 SF (ALLOWABLE 1,000 SF)	
N.J.A.C. 7:13-11.2(3): ACTIVELY DISTURBED AREA DISTURBANCE = 6,639 SF (ALLOWABLE-NO LIMIT)	
UNDER CONSTRUCTION CONTRACTOR TO VERIFY PRIOR TO CONSTRUCTION	

MATCH LINE SEE SHEET 21

MATCH LINE SEE SHEET 23

REV. / ISSUE	DATE	DESCRIPTION

LEGEND

- PROPERTY LINE
- - - EXISTING CONTOURS
- 427.0
X
EXISTING SPOT ELEVATION
- - - EXISTING STORM SEWER
- - - EXISTING WATER MAIN
- - - EXISTING GAS MAIN
- - - PROPOSED GAS MAIN
- - - EXISTING SIGN
- - - EXISTING UTILITY POLE
- - - PROPOSED GAS VALVE
- - - EXISTING TREE/LINE/CANOPY
- - - EXISTING TREE
- - - PROPOSED TREELINE
- - - EXISTING FENCE
- - - EXISTING RETAINING WALL
- - - EXISTING PERMANENT EASEMENT/TGPL R.O.W.
- - - PROPOSED PERMANENT EASEMENT
- - - PROPOSED LIMIT OF DISTURBANCE
- - - PROPOSED HDD LIMIT OF DISTURBANCE
- - - STREAM LINE
- - - WETLANDS BOUNDARY
- - - COASTAL WETLANDS BOUNDARY
- - - TOP OF BANK
- - - 50' WETLAND TRANSITION AREA
- - - RIPARIAN BUFFER
- - - MEAN HIGH WATER LINE
- - - SPRING HIGH WATER LINE
- - - 500' BUFFER
- - - TIDELANDS
- ⊙ W-101-005A-1 PHOTO LOCATION (SEE REPORT)
- △ 1620 WETLAND FLAG
- △ 432 STATE OPEN WATERS FLAG
- ◆ 1609 FRESHWATER WETLAND/STATE OPEN WATER DATA POINTS

I AM A DULY REGISTERED PROFESSIONAL LAND SURVEYOR UNDER THE LAWS OF THE STATE OF NEW JERSEY AND I HEREBY CERTIFY THAT THE PROPOSED ENVIRONMENTAL DISTURBANCES SHOWN ARE ACCURATE AND CORRESPOND WITH THE DETAILED ENGINEERING DRAWINGS.

THOMAS J. MURPHY, PLS
DW SMITH ASSOCIATES, LLC
1450 STATE ROUTE 34, WALL, NJ 07753
PROFESSIONAL LAND SURVEYOR
N.J. LIC. NO. 37207 COA NO. 24GA28122400

I AM A DULY REGISTERED PROFESSIONAL ENGINEER UNDER THE LAWS OF THE STATE OF NEW JERSEY AND I HEREBY CERTIFY THAT THE PROPOSED ENVIRONMENTAL DISTURBANCES SHOWN ARE ACCURATE AND CORRESPOND WITH THE DETAILED ENGINEERING DRAWINGS.

WILLIAM SALMON, P.E.
PS&S, LLC
1433 HIGHWAY 34, SUITE A-4, WALL, NJ 07727
PROFESSIONAL ENGINEER
N.J. LIC. NO. 41319 COA NO. 24GA28032700

PAULUS, SOKOLOWSKI AND SARTOR, LLC.
1433 ROUTE 34
SUITE A4
WALL, NJ 07727
PHONE: (848) 206-2626
CERTIFICATE OF AUTHORIZATION NO. 24GA28032700

ALL DIMENSIONS MUST BE VERIFIED BY THE CONTRACTOR. NOTIFY PAULUS, SOKOLOWSKI AND SARTOR, LLC OF ANY CONFLICTS, ERRORS, AMBIGUITIES OR DISCREPANCIES IN THE CONTRACT DRAWINGS OR SPECIFICATIONS BEFORE PROCEEDING WITH CONSTRUCTION. ALL DIMENSIONS SHALL BE AS NOTED IN WORDS OR NUMBERS ON THE CONTRACT DRAWINGS. THESE CONTRACT DRAWINGS CONTAIN DATA INTENDED SPECIFICALLY FOR THE NOTED PROJECT AND CLIENT. THEY ARE NOT INTENDED FOR USE ON EXTENSIONS OF THIS PROJECT OR FOR REUSE ON ANY OTHER PROJECT.

THE COPYING AND/OR MODIFICATION OF THIS DOCUMENT OR ANY PORTION THEREOF WITHOUT THE WRITTEN PERMISSION OF PAULUS, SOKOLOWSKI AND SARTOR, LLC IS PROHIBITED.

UNLESS THESE DRAWINGS ARE SPECIFICALLY DESIGNATED AS "CONSTRUCTION ISSUE", THESE DRAWINGS SHALL NOT BE USED FOR CONSTRUCTION OR IMPROVEMENTS REFERRED HEREIN. CONTRACTORS SHALL NOTIFY THE DESIGN ENGINEER TO OBTAIN CONSTRUCTION DOCUMENTS.

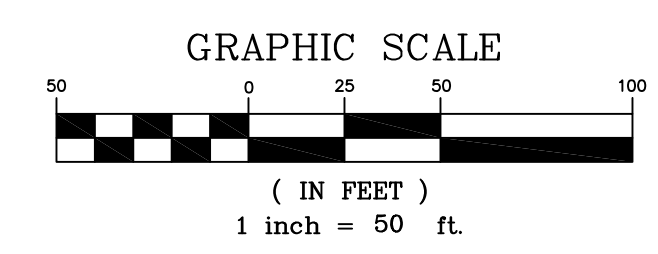
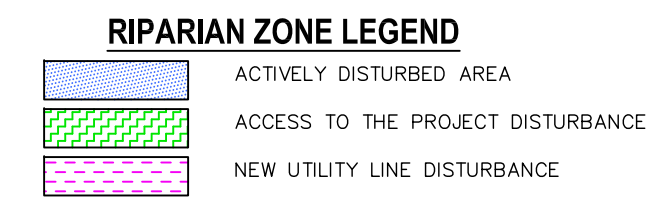
© COPYRIGHT 2017 PAULUS, SOKOLOWSKI AND SARTOR, LLC. - ALL RIGHTS RESERVED.

PROJECT
NORTHEAST SUPPLY
ENHANCEMENT PROJECT
PROPOSED
26" MADISON LOOP
OLD BRIDGE TOWNSHIP & SAYREVILLE BOROUGH
MIDDLESEX COUNTY, NEW JERSEY

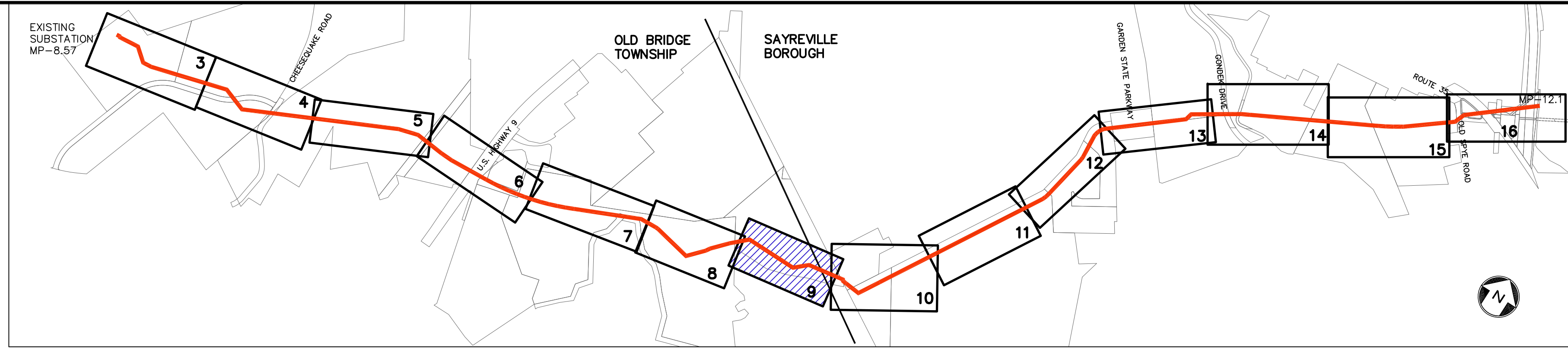
SHEET TITLE
RIPARIAN ZONE
PERMIT PLAN
MP 9.9 - MP 10.1

PROJECT NO.: 05731.0002 DRAWN BY: JPS
SCALE: 1" = 50' CHECKED BY: WS
DATE: 06/08/18 SHEET 8 OF 20
SHEET NO.

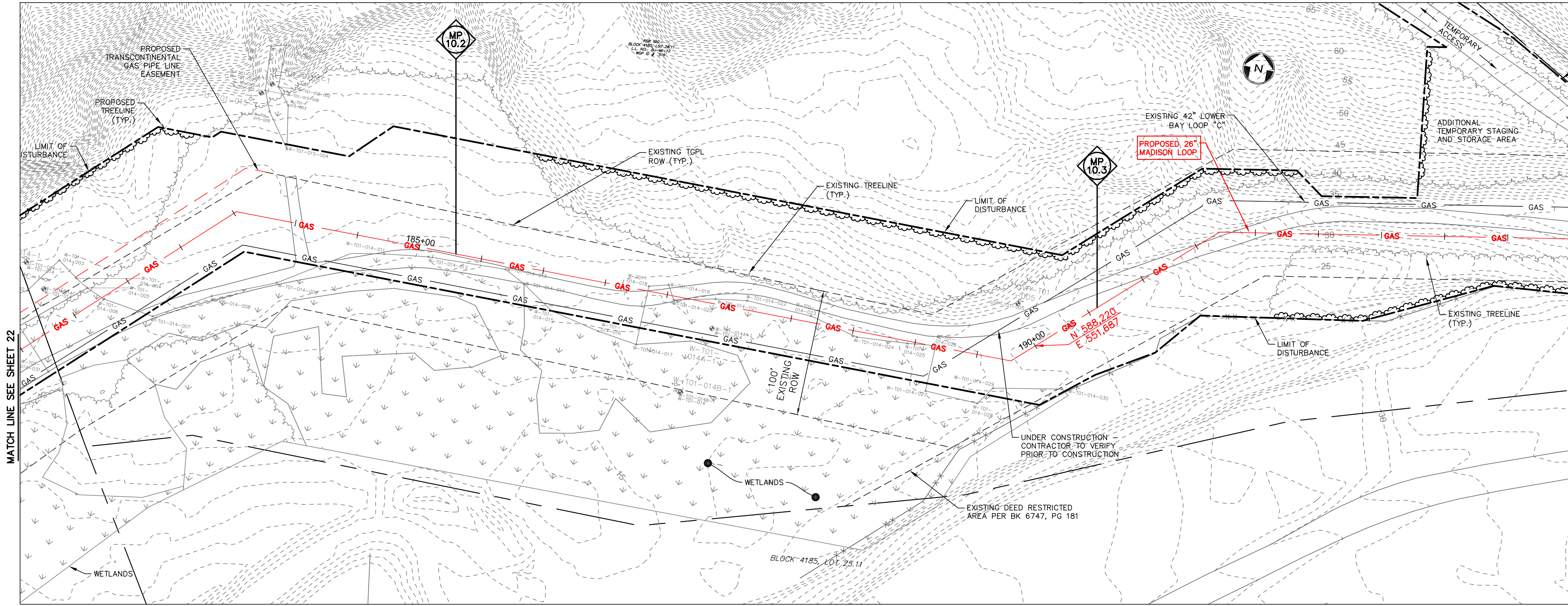
WATERCOURSE ID	WATERCOURSE NAME	MILEPOST	STATION	RIPARIAN ZONE RESOURCE VALUE	NEW UTILITY LINE (N.J.A.C. 7:13-11.2(3))			ACCESS TO PROJECT (N.J.A.C. 7:13-11.2(3))			ACTIVELY DISTURBED AREA (S.F.) (N.J.A.C. 7:13-11.2(3))				
					LENGTH (FT.)	WIDTH (FT.)	ALLOWABLE DISTURBANCE (S.F.)	TEMPORARY PROPOSED DISTURBANCE (S.F.)	PERMANENT PROPOSED DISTURBANCE (S.F.)	TOTAL PROPOSED DISTURBANCE (S.F.)		ALLOWABLE (S.F.)	TEMPORARY DISTURBANCE (S.F.)	PERMANENT DISTURBANCE (S.F.)	TOTAL DISTURBANCE (S.F.)
WW-101-001	UNNAMED TRIBUTARY TO TENNENT BROOK	8.61 & 8.62	101+48	50 FT.	144	30	4,320	-	3,537	3,537	1,000	-	3,381	3,381	3,465
WW-101-002B	UNNAMED TRIBUTARY TO TENNENT BROOK	8.70	106+24	50 FT.	121	30	3,630	-	1,341	1,341	-	-	-	-	7,633
WW-101-002B	UNNAMED TRIBUTARY TO TENNENT BROOK	8.76	109+18	50 FT.	138	30	4,140	-	4,080	4,080	1,000	3,158	1,036	4,194	2,916
WW-101-002B	UNNAMED TRIBUTARY TO TENNENT BROOK	8.76A	-	50 FT.	-	-	-	-	-	-	1,000	3,341	-	3,341	-
WW-101-002B	UNNAMED TRIBUTARY TO TENNENT BROOK	8.76B	-	50 FT.	-	-	-	-	-	-	1,000	8,413	-	8,413	-
WW-T15-004B	UNNAMED TRIBUTARY TO TENNENT BROOK	9.26	APPROX. 135+33	50 FT.	-	-	-	-	-	-	1,000	10,109	748	10,857	-
WW-T15-005	UNNAMED TRIBUTARY TO TENNENT BROOK	9.26	APPROX. 135+33	50 FT.	-	-	-	-	-	-	1,000	0	1,708	1,708	7,991
WW-101-004	UNNAMED TRIBUTARY TO CHEESQUAKE CREEK	10.05	177+41	50 FT.	167	30	5,010	2,312	2,248	4,560	1,000	994	-	994	6,639
WW-107-001	UNNAMED TRIBUTARY TO CHEESQUAKE CREEK	11.36	240+44-249+78	50 FT.	-	-	-	-	-	-	-	-	-	-	491
TOTAL							17,100	2,312	11,206	13,518	7,000	26,015	6,873	32,888	29,135



- NOTES:**
- SEE DETAIL SHEETS 17-19 FOR METHOD OF STREAM CROSSING AND STREAM DIVERSION.
 - EXISTING 42" GAS MAIN CURRENTLY RELOCATED FROM STA. 175+84 TO STA. 189+22 AND FROM STA. 196+16 TO STA. 198+70. CONTRACTOR TO VERIFY FINAL LOCATION PRIOR TO CONSTRUCTION OF PROPOSED 26" GAS MAIN.



KEY MAP
SCALE: 1" = 1000'



MATCH LINE SEE SHEET 22

MATCH LINE SEE SHEET 24

REV. / ISSUE	DATE	DESCRIPTION

LEGEND

- PROPERTY LINE
- - - EXISTING CONTOURS
- 427.0' X EXISTING SPOT ELEVATION
- - - EXISTING STORM SEWER
- - - EXISTING WATER MAIN
- - - EXISTING GAS MAIN
- - - PROPOSED GAS MAIN
- ⊕ EXISTING SIGN
- ⊕ EXISTING UTILITY POLE
- ⊕ PROPOSED GAS VALVE
- ⊕ EXISTING TREELINE/CANOPY
- ⊕ EXISTING TREE
- ⊕ PROPOSED TREELINE
- ⊕ EXISTING FENCE
- ⊕ EXISTING RETAINING WALL
- - - EXISTING PERMANENT EASEMENT/TGPL R.O.W.
- - - PROPOSED PERMANENT EASEMENT
- - - PROPOSED LIMIT OF DISTURBANCE
- - - PROPOSED HDD LIMIT OF DISTURBANCE
- - - STREAM LINE
- - - WETLANDS BOUNDARY
- - - COASTAL WETLANDS BOUNDARY
- - - TOP OF BANK
- - - 50' WETLAND TRANSITION AREA
- - - RIPARIAN BUFFER
- - - MEAN HIGH WATER LINE
- - - SPRING HIGH WATER LINE
- - - MEAN HIGH WATER LINE 500' BUFFER
- - - TIDELANDS
- ⊕ W-101-005A-1 PHOTO LOCATION (SEE REPORT)
- ⊕ 1620 WETLAND FLAGS
- ⊕ 432 STATE OPEN WATERS FLAGS
- ⊕ 1609 FRESHWATER WETLAND/STATE OPEN WATER DATA POINTS

I AM A DULY REGISTERED PROFESSIONAL LAND SURVEYOR UNDER THE LAWS OF THE STATE OF NEW JERSEY AND I HEREBY CERTIFY THAT THE PROPOSED ENVIRONMENTAL DISTURBANCES SHOWN ARE ACCURATE AND CORRESPOND WITH THE DETAILED ENGINEERING DRAWINGS.

THOMAS J. MURPHY, PLS
DW SMITH ASSOCIATES, LLC
1450 STATE ROUTE 34, WALL, NJ 07753
PROFESSIONAL LAND SURVEYOR
N.J. LIC. NO. 37207 COA NO. 24GA28122400

I AM A DULY REGISTERED PROFESSIONAL ENGINEER UNDER THE LAWS OF THE STATE OF NEW JERSEY AND I HEREBY CERTIFY THAT THE PROPOSED ENVIRONMENTAL DISTURBANCES SHOWN ARE ACCURATE AND CORRESPOND WITH THE DETAILED ENGINEERING DRAWINGS.

WILLIAM SALMON, P.E.
PS&S, LLC
1433 HIGHWAY 34, SUITE A-4, WALL, NJ 07727
PROFESSIONAL ENGINEER
N.J. LIC. NO. 41319 COA NO. 24GA28032700

6/8/18

PAULUS, SOKOLOWSKI AND SARTOR, LLC.
1433 ROUTE 34
SUITE A4
WALL, NJ 07727
PHONE: (848) 206-2626

CERTIFICATE OF AUTHORIZATION NO. 24GA28032700

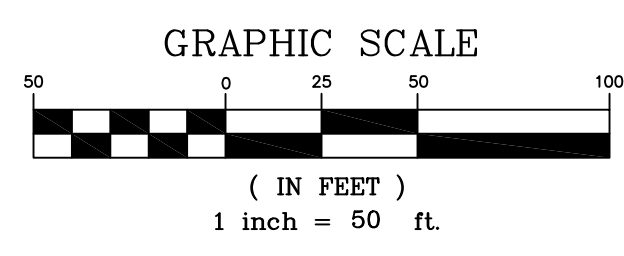
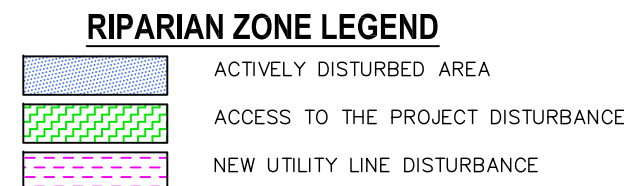
ALL DIMENSIONS MUST BE VERIFIED BY THE CONTRACTOR. NOTIFY PAULUS, SOKOLOWSKI AND SARTOR, LLC. OF ANY CONFLICTS, ERRORS, AMBIGUITIES OR DISCREPANCIES IN THE CONTRACT DRAWINGS OR SPECIFICATIONS BEFORE PROCEEDING WITH CONSTRUCTION. ALL DIMENSIONS SHALL BE AS NOTED IN WORDS OR NUMBERS ON THE CONTRACT DRAWINGS. DO NOT SCALE THE DRAWINGS TO DETERMINE DIMENSIONS. THESE CONTRACT DRAWINGS CONTAIN DATA INTENDED SPECIFICALLY FOR THE NOTED PROJECT AND CLIENT. THEY ARE NOT INTENDED FOR USE ON EXTENSIONS OF THIS PROJECT OR FOR REUSE ON ANY OTHER PROJECT. THE COPYING AND/OR MODIFICATION OF THIS DOCUMENT OR ANY PORTION THEREOF WITHOUT THE WRITTEN PERMISSION OF PAULUS, SOKOLOWSKI AND SARTOR, LLC. IS PROHIBITED. UNLESS THESE DRAWINGS ARE SPECIFICALLY DESIGNATED AS "CONSTRUCTION ISSUE", THESE DRAWINGS SHALL NOT BE USED FOR CONSTRUCTION OR IMPROVEMENTS REFERRED HEREIN. CONTRACTORS SHALL NOTIFY THE DESIGN ENGINEER TO OBTAIN CONSTRUCTION DOCUMENTS. COPYRIGHT 2017 PAULUS, SOKOLOWSKI AND SARTOR, LLC. - ALL RIGHTS RESERVED.

PROJECT
NORTHEAST SUPPLY
ENHANCEMENT PROJECT
PROPOSED
26" MADISON LOOP
OLD BRIDGE TOWNSHIP & SAYREVILLE BOROUGH
MIDDLESEX COUNTY, NEW JERSEY

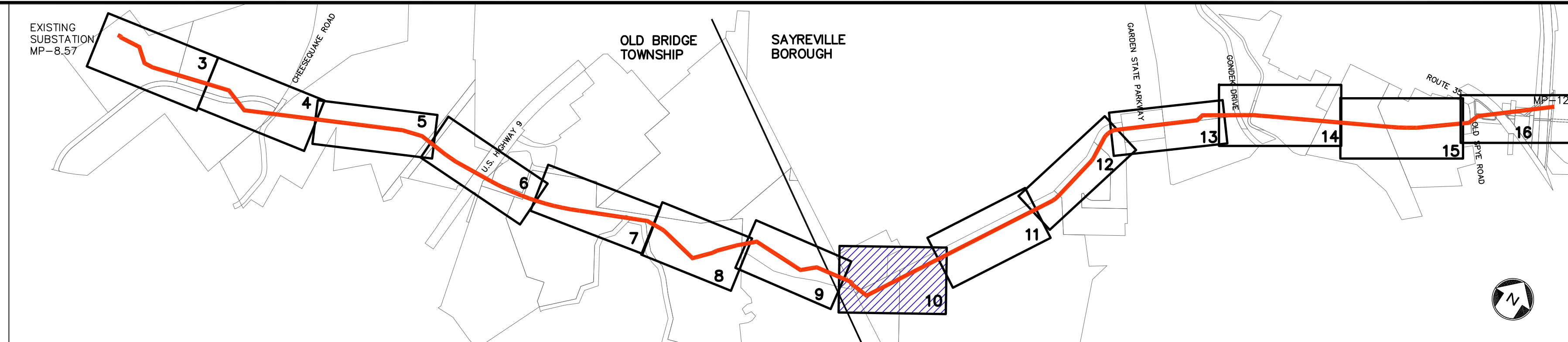
SHEET TITLE
RIPARIAN ZONE
PERMIT PLAN
MP 10.1 - MP 10.4

PROJECT NO.: 05731.0002 DRAWN BY: JPS
SCALE: 1" = 50' CHECKED BY: WS
DATE: 06/08/18 SHEET 9 OF 20
SHEET NO.

WATERCOURSE ID	WATERCOURSE NAME	MILEPOST	STATION	RIPARIAN ZONE RESOURCE VALUE	NEW UTILITY LINE (N.J.A.C. 7:13-11.2)(K)					ACCESS TO PROJECT (N.J.A.C. 7:13-11.2)(K)				ACTIVELY DISTURBED AREA (S.F.) (N.J.A.C. 7:13-11.2)(F3)	
					LENGTH (FT.)	WIDTH (FT.)	ALLOWABLE DISTURBANCE (S.F.)	TEMPORARY PROPOSED DISTURBANCE (S.F.)	PERMANENT PROPOSED DISTURBANCE (S.F.)	TOTAL PROPOSED DISTURBANCE (S.F.)	ALLOWABLE (S.F.)	TEMPORARY DISTURBANCE (S.F.)	PERMANENT DISTURBANCE (S.F.)		TOTAL DISTURBANCE (S.F.)
WW-T01-001 WW-T01-001A	UNNAMED TRIBUTARY TO TENNENT BROOK	8.61 & 8.62	101+48	50 FT.	144	30	4,320	-	3,537	3,537	1,000	-	3,381	3,381	3,465
WW-T01-002B	UNNAMED TRIBUTARY TO TENNENT BROOK	8.70	106+24	50 FT.	121	30	3,630	-	1,341	1,341	-	-	-	-	7,633
WW-T01-002B	UNNAMED TRIBUTARY TO TENNENT BROOK	8.76	109+18	50 FT.	138	30	4,140	-	4,080	4,080	1,000	3,158	1,036	4,194	2,916
WW-T01-002B	UNNAMED TRIBUTARY TO TENNENT BROOK	8.76A	-	50 FT.	-	-	-	-	-	-	1,000	3,341	-	3,341	-
WW-T01-002B	UNNAMED TRIBUTARY TO TENNENT BROOK	8.76B	-	50 FT.	-	-	-	-	-	-	1,000	8,413	-	8,413	-
WW-T15-004B	UNNAMED TRIBUTARY TO TENNENT BROOK	9.26	APPROX. 135+33	50 FT.	-	-	-	-	-	-	1,000	10,109	748	10,857	-
WW-T15-005	UNNAMED TRIBUTARY TO TENNENT BROOK	9.26	APPROX. 135+33	50 FT.	-	-	-	-	-	-	1,000	0	1,708	1,708	7,991
WW-T01-004	UNNAMED TRIBUTARY TO CHEESEBROOK CREEK	10.05	177+41	50 FT.	167	30	5,010	2,312	2,248	4,560	1,000	994	-	994	6,639
WW-T07-001	UNNAMED TRIBUTARY TO CHEESEBROOK CREEK	11.36	240+44-249+78	50 FT.	-	-	-	-	-	-	-	-	-	-	491
TOTAL							17,100	2,312	11,206	13,518	7,000	26,015	6,873	32,888	29,135



NOTES:
1. NO NJDEP FLOOD HAZARD AREA REGULATED FEATURES ON THIS SHEET.

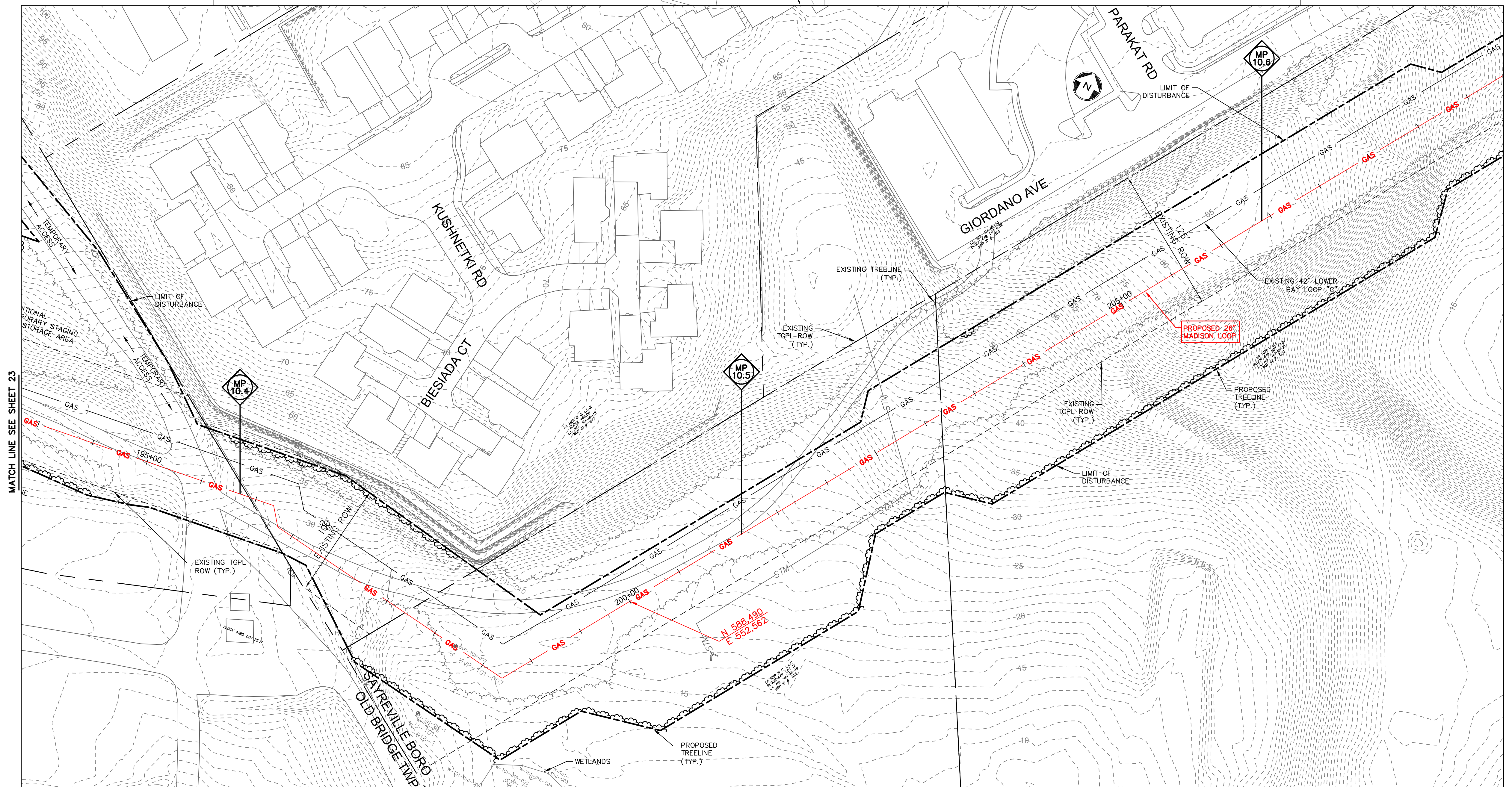


KEY MAP
SCALE: 1" = 1000'

REV. / ISSUE	DATE	DESCRIPTION

LEGEND

- PROPERTY LINE
- EXISTING CONTOURS
- EXISTING SPOT ELEVATION
- EXISTING STORM SEWER
- EXISTING WATER MAIN
- EXISTING GAS MAIN
- PROPOSED GAS MAIN
- EXISTING SIGN
- EXISTING UTILITY POLE
- PROPOSED GAS VALVE
- EXISTING TREE/LINE/CANOPY
- EXISTING TREE
- PROPOSED TREELINE
- EXISTING FENCE
- EXISTING RETAINING WALL
- EXISTING PERMANENT EASEMENT/TGPL R.O.W.
- PROPOSED PERMANENT EASEMENT
- PROPOSED LIMIT OF DISTURBANCE
- PROPOSED HDD LIMIT OF DISTURBANCE
- STREAM LINE
- WETLANDS BOUNDARY
- COASTAL WETLANDS BOUNDARY
- TOP OF BANK
- 50' WETLAND TRANSITION AREA
- RIPARIAN BUFFER
- MEAN HIGH WATER LINE
- SPRING HIGH WATER LINE
- MEAN HIGH WATER LINE 500' BUFFER
- TIDELANDS
- W-101-005A-1 PHOTO LOCATION (SEE REPORT)
- WETLAND FLAGS
- STATE OPEN WATERS FLAGS
- FRESHWATER WETLAND/STATE OPEN WATER DATA POINTS



MATCH LINE SEE SHEET 25

MATCH LINE SEE SHEET 23

I AM A DULY REGISTERED PROFESSIONAL LAND SURVEYOR UNDER THE LAWS OF THE STATE OF NEW JERSEY AND I HEREBY CERTIFY THAT THE PROPOSED ENVIRONMENTAL DISTURBANCES SHOWN ARE ACCURATE AND CORRESPOND WITH THE DETAILED ENGINEERING DRAWINGS.

THOMAS J. MURPHY, PLS
DW SMITH ASSOCIATES, LLC
1450 STATE ROUTE 34, WALL, NJ 07753
PROFESSIONAL LAND SURVEYOR
N.J. LIC. NO. 37207 COA NO. 24GA28122400

SIGNATURE _____ DATE _____

I AM A DULY REGISTERED PROFESSIONAL ENGINEER UNDER THE LAWS OF THE STATE OF NEW JERSEY AND I HEREBY CERTIFY THAT THE PROPOSED ENVIRONMENTAL DISTURBANCES SHOWN ARE ACCURATE AND CORRESPOND WITH THE DETAILED ENGINEERING DRAWINGS.

WILLIAM SALMON, P.E.
PS&S, LLC
1433 HIGHWAY 34, SUITE A-4, WALL, NJ 07727
PROFESSIONAL ENGINEER
N.J. LIC. NO. 41319 COA NO. 24GA28032700

SIGNATURE *W. Salmon* DATE 6/8/18

PAULUS, SOKOLOWSKI AND SARTOR, LLC.
1433 ROUTE 34
SUITE A4
WALL, NJ 07727
PHONE: (848) 206-2626
CERTIFICATE OF AUTHORIZATION NO. 24GA28032700

ALL DIMENSIONS MUST BE VERIFIED BY THE CONTRACTOR. NOTIFY PAULUS, SOKOLOWSKI AND SARTOR, LLC OF ANY CONFLICTS, ERRORS, AMBIGUITIES OR DISCREPANCIES IN THE CONTRACT DRAWINGS OR SPECIFICATIONS BEFORE PROCEEDING WITH CONSTRUCTION. DRAWINGS DO NOT SCALE. THE DRAWINGS TO DETERMINE DIMENSIONS.

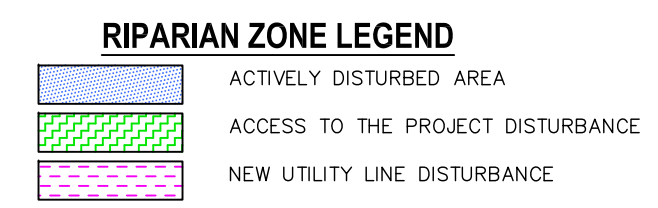
ALL DIMENSIONS SHALL BE AS NOTED IN WORDS OR NUMBERS ON THE CONTRACT PROJECT AND CLIENT. THEY ARE NOT INTENDED FOR USE ON EXTENSIONS OF THIS PROJECT OR FOR REUSE ON ANY OTHER PROJECT.

THE COPYING AND/OR MODIFICATION OF THIS DOCUMENT OR ANY PORTION THEREOF WITHOUT THE WRITTEN PERMISSION OF PAULUS, SOKOLOWSKI AND SARTOR, LLC IS PROHIBITED.

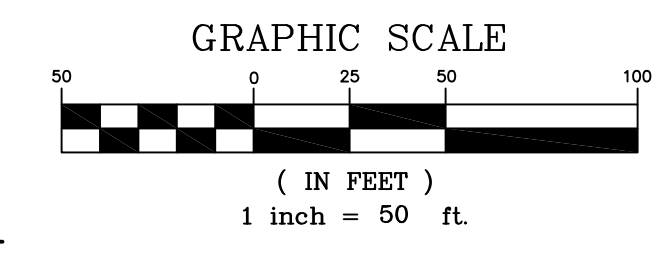
UNLESS THESE DRAWINGS ARE SPECIFICALLY DESIGNATED AS "CONSTRUCTION ISSUE", THESE DRAWINGS SHALL NOT BE USED FOR CONSTRUCTION OR IMPROVEMENTS REFERRED HEREIN. CONTRACTORS SHALL NOTIFY THE DESIGN ENGINEER TO OBTAIN CONSTRUCTION DOCUMENTS.

© COPYRIGHT 2017 PAULUS, SOKOLOWSKI AND SARTOR, LLC. - ALL RIGHTS RESERVED.

WATERCOURSE ID	WATERCOURSE NAME	MILEPOST	STATION	RIPARIAN ZONE RESOURCE VALUE	NEW UTILITY LINE (N.J.A.C. 7:13-11.2)(K)			ACCESS TO PROJECT (N.J.A.C. 7:13-11.2)(K)			ACTIVELY DISTURBED AREA (S.F.) (N.J.A.C. 7:13-11.2)(F)(3)					
					ALLOWABLE DISTURBANCE (S.F.)	PROPOSED DISTURBANCE (S.F.)	PERMANENT DISTURBANCE (S.F.)	ALLOWABLE (S.F.)	TEMPORARY DISTURBANCE (S.F.)	PERMANENT DISTURBANCE (S.F.)		TOTAL DISTURBANCE (S.F.)				
WW-T01-001	UNNAMED TRIBUTARY TO TENNETT BROOK	8.61 & 8.62	101+48	50 FT.	144	30	4,320	-	-	3,537	3,537	1,000	-	3,381	3,381	3,465
WW-T01-002B	UNNAMED TRIBUTARY TO TENNETT BROOK	8.70	106+24	50 FT.	121	30	3,630	-	-	1,341	1,341	-	-	-	-	7,633
WW-T01-002B	UNNAMED TRIBUTARY TO TENNETT BROOK	8.76	109+18	50 FT.	138	30	4,140	-	-	4,080	4,080	1,000	3,158	1,036	4,194	2,916
WW-T01-002B	UNNAMED TRIBUTARY TO TENNETT BROOK	8.76A	-	50 FT.	-	-	-	-	-	-	-	1,000	3,341	-	3,341	-
WW-T01-002B	UNNAMED TRIBUTARY TO TENNETT BROOK	8.76B	-	50 FT.	-	-	-	-	-	-	-	1,000	8,413	-	8,413	-
WW-T15-004B	UNNAMED TRIBUTARY TO TENNETT BROOK	9.26	APPROX 135+33	50 FT.	-	-	-	-	-	-	-	1,000	10,109	748	10,857	-
WW-T15-005	UNNAMED TRIBUTARY TO TENNETT BROOK	9.26	APPROX 135+33	50 FT.	-	-	-	-	-	-	-	1,000	0	1,708	1,708	7,991
WW-T01-004	UNNAMED TRIBUTARY TO CHEESQUAKE CREEK	10.05	177+41	50 FT.	167	30	5,010	2,312	2,248	4,560	1,000	994	-	994	6,639	
WW-T07-001	UNNAMED TRIBUTARY TO CHEESQUAKE CREEK	11.36	240+44-249+78	50 FT.	-	-	-	-	-	-	-	-	-	-	-	491
TOTAL							17,100	2,312	11,206	13,518	7,000	26,015	6,873	32,888	29,153	



NOTES:
1. NO NJDEP FLOOD HAZARD AREA REGULATED FEATURES ON THIS SHEET.

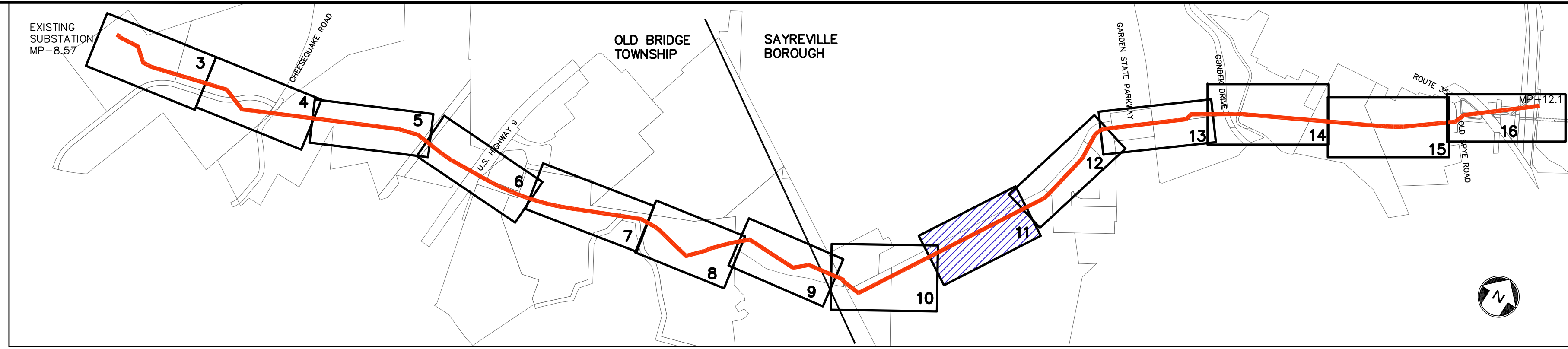


PROJECT
NORTHEAST SUPPLY ENHANCEMENT PROJECT
PROPOSED 26" MADISON LOOP
OLD BRIDGE TOWNSHIP & SAYREVILLE BOROUGH
MIDDLESEX COUNTY, NEW JERSEY

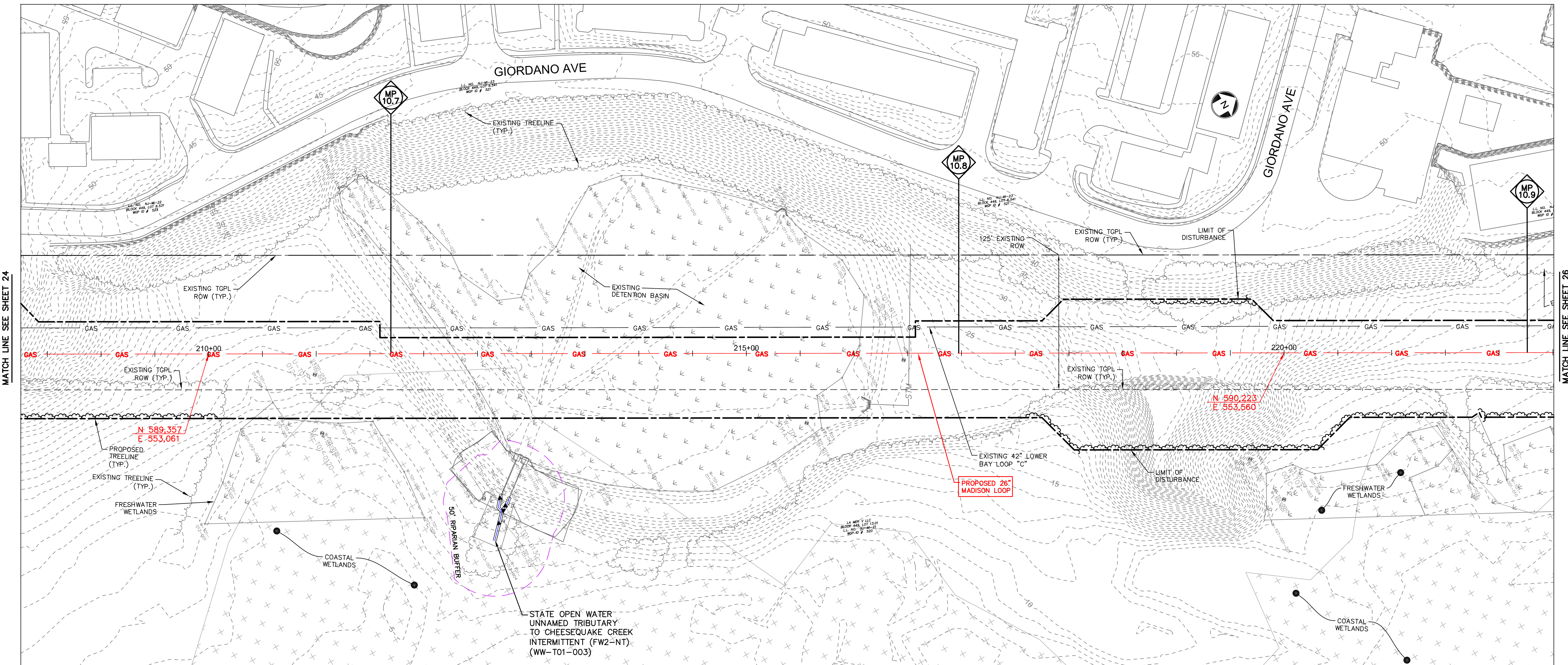
SHEET TITLE
RIPARIAN ZONE PERMIT PLAN
MP 10.4 - MP 10.6

PROJECT NO.: 05731.0002
SCALE: 1" = 50'
DATE: 06/08/18
SHEET NO. 10

DRAWN BY: JPS
CHECKED BY: WS
SHEET 10 OF 20



KEY MAP
SCALE: 1" = 1000'



MATCH LINE SEE SHEET 24

MATCH LINE SEE SHEET 26

REV. / ISSUE	DATE	DESCRIPTION

LEGEND

- PROPERTY LINE
- - - EXISTING CONTOURS
- EXISTING SPOT ELEVATION
- EXISTING STORM SEWER
- W --- EXISTING WATER MAIN
- GAS --- EXISTING GAS MAIN
- GAS --- PROPOSED GAS MAIN
- EXISTING SIGN
- EXISTING UTILITY POLE
- PROPOSED GAS VALVE
- EXISTING TREE LINE/CANOPY
- EXISTING TREE
- PROPOSED TREE LINE
- EXISTING FENCE
- EXISTING RETAINING WALL
- EXISTING PERMANENT EASEMENT/TGPL R.O.W.
- PROPOSED PERMANENT EASEMENT
- PROPOSED LIMIT OF DISTURBANCE
- PROPOSED HDD LIMIT OF DISTURBANCE
- STREAM LINE
- WETLANDS BOUNDARY
- COASTAL WETLANDS BOUNDARY
- TOP OF BANK
- 50' WETLAND TRANSITION AREA
- RIPARIAN BUFFER
- MEAN HIGH WATER LINE
- SPRING HIGH WATER LINE
- MEAN HIGH WATER LINE 500' BUFFER
- TIDELANDS
- PHOTO LOCATION (SEE REPORT)
- WETLAND FLAGS
- STATE OPEN WATERS FLAGS
- FRESHWATER WETLAND/STATE OPEN WATER DATA POINTS

I AM A DULY REGISTERED PROFESSIONAL LAND SURVEYOR UNDER THE LAWS OF THE STATE OF NEW JERSEY AND I HEREBY CERTIFY THAT EXISTING CONDITIONS SHOWN WERE FIELD LOCATED AND PREPARED UNDER MY DIRECT SUPERVISION.

THOMAS J. MURPHY, PLS
DW SMITH ASSOCIATES, LLC
1450 STATE ROUTE 34, WALL, NJ 07753
PROFESSIONAL LAND SURVEYOR
N.J. LIC. NO. 37207 COA NO. 24GA28122400

SIGNATURE _____ DATE _____

I AM A DULY REGISTERED PROFESSIONAL ENGINEER UNDER THE LAWS OF THE STATE OF NEW JERSEY AND I HEREBY CERTIFY THAT THE PROPOSED ENVIRONMENTAL DISTURBANCES SHOWN ARE ACCURATE AND CORRESPOND WITH THE DETAILED ENGINEERING DRAWINGS.

WILLIAM SALMON, P.E.
PS&S, LLC
1433 HIGHWAY 34, SUITE A-4, WALL, NJ 07727
PROFESSIONAL ENGINEER
N.J. LIC. NO. 41319 COA NO. 24GA28032700

SIGNATURE *W. Salmon* DATE 6/8/18

PAULUS, SOKOLOWSKI AND SARTOR, LLC.
1433 ROUTE 34
SUITE A4
WALL, NJ 07727
PHONE: (848) 206-2626

CERTIFICATE OF AUTHORIZATION NO. 24GA28032700

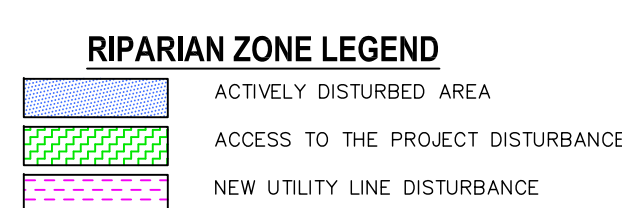
ALL DIMENSIONS MUST BE VERIFIED BY THE CONTRACTOR. NOTIFY PAULUS, SOKOLOWSKI AND SARTOR, LLC. OF ANY CONFLICTS, ERRORS, AMBIGUITIES OR DISCREPANCIES IN THE CONTRACT DRAWINGS OR SPECIFICATIONS BEFORE PROCEEDING WITH CONSTRUCTION. ALL DIMENSIONS SHALL BE AS NOTED IN WORDS OR NUMBERS ON THE CONTRACT DRAWINGS. THESE CONTRACT DRAWINGS CONTAIN DATA INTENDED SPECIFICALLY FOR THE NOTED PROJECT AND CLIENT. THEY ARE NOT INTENDED FOR USE ON EXTENSIONS OF THIS PROJECT OR FOR REUSE ON ANY OTHER PROJECT.

THE COPYING AND/OR MODIFICATION OF THIS DOCUMENT OR ANY PORTION THEREOF WITHOUT THE WRITTEN PERMISSION OF PAULUS, SOKOLOWSKI AND SARTOR, LLC. IS PROHIBITED.

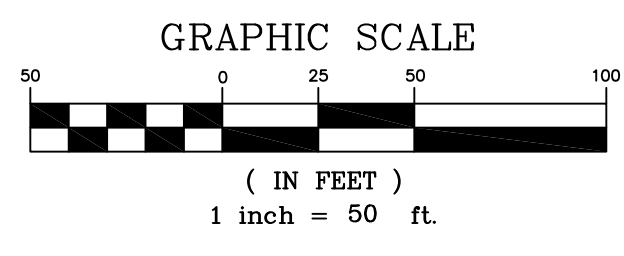
UNLESS THESE DRAWINGS ARE SPECIFICALLY DESIGNATED AS "CONSTRUCTION ISSUE", THESE DRAWINGS SHALL NOT BE USED FOR CONSTRUCTION OR IMPROVEMENTS REFERRED HEREIN. CONTRACTORS SHALL NOTIFY THE DESIGN ENGINEER TO OBTAIN CONSTRUCTION DOCUMENTS.

© COPYRIGHT 2017 PAULUS, SOKOLOWSKI AND SARTOR, LLC. - ALL RIGHTS RESERVED.

RIPARIAN ZONE UTILITY CROSSING TABULATION															
WATERCOURSE ID	WATERCOURSE NAME	MILEPOST	STATION	RIPARIAN ZONE RESOURCE VALUE	NEW UTILITY LINE (N.J.A.C. 7:13-11.2)(K)			TOTAL PROPOSED DISTURBANCE (S.F.)	ACCESS TO PROJECT (N.J.A.C. 7:13-11.2)(K)			ACTIVELY DISTURBED AREA (S.F.) (N.J.A.C. 7:13-11.2)(F)(3)			
					ALLOWABLE DISTURBANCE (S.F.)	TEMPORARY PROPOSED DISTURBANCE (S.F.)	PERMANENT PROPOSED DISTURBANCE (S.F.)		ALLOWABLE (S.F.)	TEMPORARY DISTURBANCE (S.F.)	PERMANENT DISTURBANCE (S.F.)				
WW-T01-001	UNNAMED TRIBUTARY TO TENNENT BROOK	8.61 & 8.62	101+48	50 FT.	144	30	4,320	-	3,537	3,537	1,000	-	3,381	3,381	3,465
WW-T01-002B	UNNAMED TRIBUTARY TO TENNENT BROOK	8.70	106+24	50 FT.	121	30	3,630	-	3,341	3,341	-	-	-	-	7,633
WW-T01-002B	UNNAMED TRIBUTARY TO TENNENT BROOK	8.76	109+18	50 FT.	138	30	4,140	-	4,080	4,080	1,000	3,158	1,036	4,194	2,916
WW-T01-002B	UNNAMED TRIBUTARY TO TENNENT BROOK	8.76A	-	50 FT.	-	-	-	-	-	-	1,000	3,341	-	3,341	-
WW-T01-002B	UNNAMED TRIBUTARY TO TENNENT BROOK	8.76B	-	50 FT.	-	-	-	-	-	-	1,000	8,413	-	8,413	-
WW-T15-004B	UNNAMED TRIBUTARY TO TENNENT BROOK	9.26	APPROX. 135+33	50 FT.	-	-	-	-	-	-	1,000	10,109	748	10,857	-
WW-T15-005	UNNAMED TRIBUTARY TO TENNENT BROOK	9.26	APPROX. 135+33	50 FT.	-	-	-	-	-	-	1,000	0	1,708	1,708	7,991
WW-T01-004	UNNAMED TRIBUTARY TO CHEESEQUAKE CREEK	10.05	177+41	50 FT.	167	30	5,010	2,312	2,248	4,560	1,000	994	-	994	6,639
WW-T07-001	UNNAMED TRIBUTARY TO CHEESEQUAKE CREEK	11.36	240+44-249+78	50 FT.	-	-	-	-	-	-	-	-	-	-	491
TOTAL							17,100	2,312	11,206	13,518	7,000	26,015	6,873	32,888	29,135



- NOTES:**
- NO NJDEP FLOOD HAZARD AREA REGULATED FEATURES WITHIN WORKSPACE ON THIS SHEET.

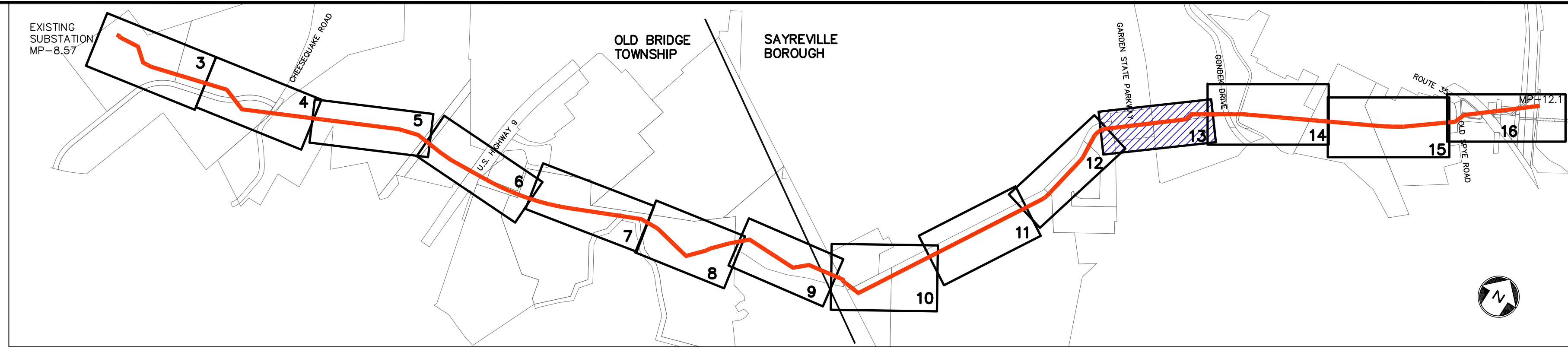


PROJECT
NORTHEAST SUPPLY
ENHANCEMENT PROJECT
PROPOSED
26" MADISON LOOP
OLD BRIDGE TOWNSHIP & SAYREVILLE BOROUGH
MIDDLESEX COUNTY, NEW JERSEY

SHEET TITLE
RIPARIAN ZONE
PERMIT PLAN
MP 10.6 - MP 10.9

PROJECT NO.: 05731.0002
SCALE: 1" = 50'
DATE: 06/08/18
SHEET NO.: 11 OF 20

DRAWN BY: JPS
CHECKED BY: WS
SHEET 11 OF 20

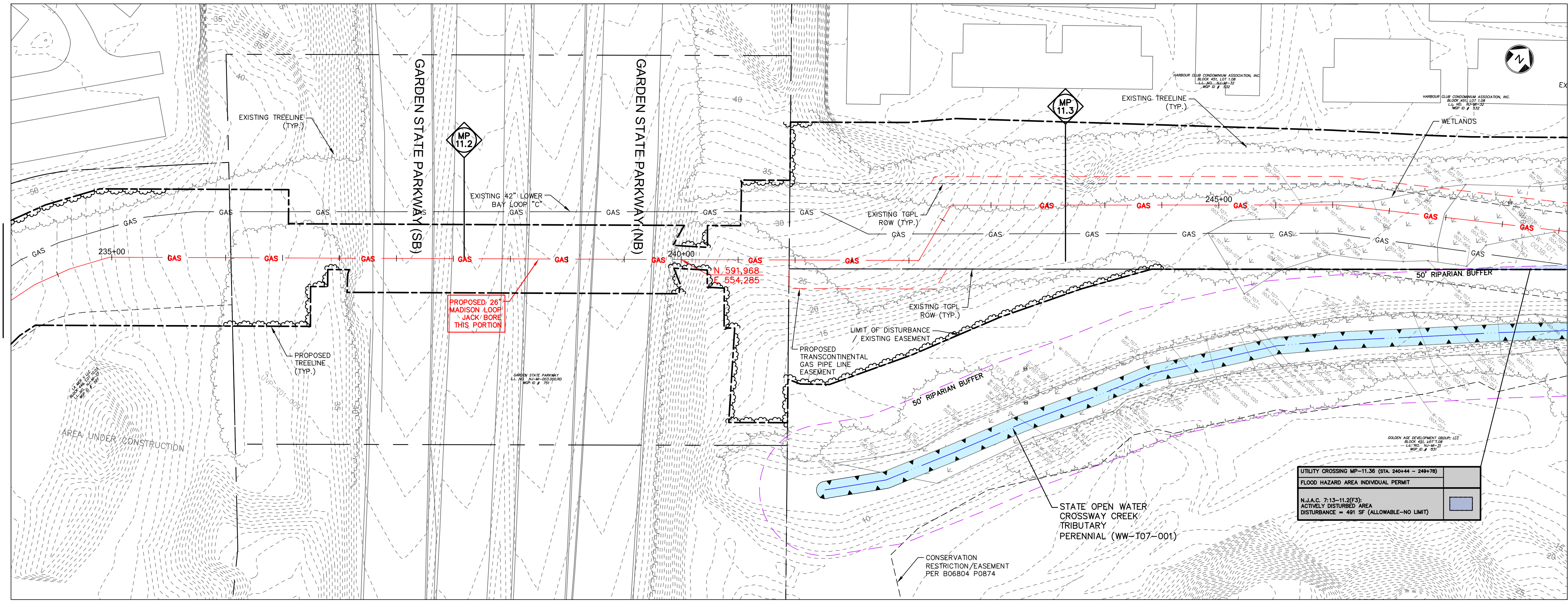


KEY MAP
SCALE: 1" = 1000'

REV. / ISSUE	DATE	DESCRIPTION

LEGEND

- PROPERTY LINE
- EXISTING CONTOURS
- EXISTING SPOT ELEVATION
- EXISTING STORM SEWER
- EXISTING WATER MAIN
- EXISTING GAS MAIN
- PROPOSED GAS MAIN
- EXISTING SIGN
- EXISTING UTILITY POLE
- PROPOSED GAS VALVE
- EXISTING TREELINE/CANOPY
- EXISTING TREE
- PROPOSED TREELINE
- EXISTING FENCE
- EXISTING RETAINING WALL
- EXISTING PERMANENT EASEMENT/TGPL R.O.W.
- PROPOSED PERMANENT EASEMENT
- PROPOSED LIMIT OF DISTURBANCE
- PROPOSED HDD LIMIT OF DISTURBANCE
- STREAM LINE
- WETLANDS BOUNDARY
- COASTAL WETLANDS BOUNDARY
- TOP OF BANK
- 50' WETLAND TRANSITION AREA
- RIPIARIAN BUFFER
- MEAN HIGH WATER LINE
- SPRING HIGH WATER LINE
- MEAN HIGH WATER LINE 500' BUFFER
- TIDELANDS
- PHOTO LOCATION (SEE REPORT)
- WETLAND FLAGS
- STATE OPEN WATERS FLAGS
- FRESHWATER WETLAND/STATE OPEN WATER DATA POINTS



MATCH LINE SEE SHEET 26

MATCH LINE SEE SHEET 28

I AM A DULY REGISTERED PROFESSIONAL LAND SURVEYOR UNDER THE LAWS OF THE STATE OF NEW JERSEY AND I HEREBY CERTIFY THAT THE PROPOSED ENVIRONMENTAL DISTURBANCES SHOWN ARE ACCURATE AND PREPARED UNDER MY DIRECT SUPERVISION.

THOMAS J. MURPHY, PLS
D/W SMITH ASSOCIATES, LLC
1450 STATE ROUTE 34, WALL, NJ 07753
PROFESSIONAL LAND SURVEYOR
N.J. LIC. NO. 37207 COA NO. 24GA28122400

I AM A DULY REGISTERED PROFESSIONAL ENGINEER UNDER THE LAWS OF THE STATE OF NEW JERSEY AND I HEREBY CERTIFY THAT THE PROPOSED ENVIRONMENTAL DISTURBANCES SHOWN ARE ACCURATE AND CORRESPOND WITH THE DETAILED ENGINEERING DRAWINGS.

WILLIAM SALMON, P.E.
PS&S, LLC
1433 HIGHWAY 34, SUITE A-4, WALL, NJ 07727
PROFESSIONAL ENGINEER
N.J. LIC. NO. 41319 COA NO. 24GA28032700

6/8/18

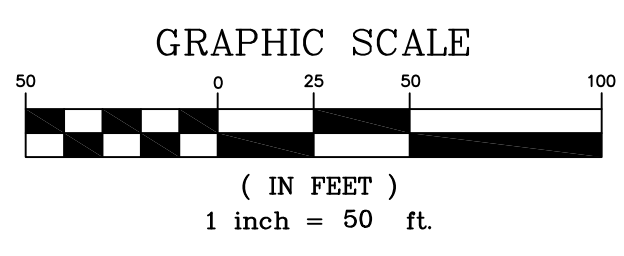
PAULUS, SOKOLOWSKI AND SARTOR, LLC.
1433 ROUTE 34
SUITE A4
WALL, NJ 07727
PHONE: (848) 206-2626
CERTIFICATE OF AUTHORIZATION NO. 24GA28032700

UTILITY CROSSING MP-11.36 (STA. 240+44 - 249+78)
FLOOD HAZARD AREA INDIVIDUAL PERMIT
N.J.A.C. 7:13-11.2(f)(3)
ACTIVELY DISTURBED AREA
DISTURBANCE = 491 SF (ALLOWABLE-NO LIMIT)

WATERCOURSE ID	WATERCOURSE NAME	MILEPOST	STATION	RIPIARIAN ZONE RESOURCE VALUE	NEW UTILITY LINE (N.J.A.C. 7:13-11.2(f))			ACCESS TO PROJECT (N.J.A.C. 7:13-11.2(f))			TOTAL DISTURBANCE (S.F.)	ACTIVELY DISTURBED AREA (S.F.) (N.J.A.C. 7:13-11.2(f)(3))			
					LENGTH (FT.)	WIDTH (FT.)	ALLOWABLE DISTURBANCE (S.F.)	TEMPORARY PROPOSED DISTURBANCE (S.F.)	PERMANENT PROPOSED DISTURBANCE (S.F.)	ALLOWABLE (S.F.)			TEMPORARY DISTURBANCE (S.F.)	PERMANENT DISTURBANCE (S.F.)	
WW-T01-001 WW-T01-001A	UNNAMED TRIBUTARY TO TENNENT BROOK	8.61 & 8.62	101+48	50 FT.	144	30	4,320	-	3,537	3,537	1,000	-	3,381	3,381	3,465
WW-T01-002B	UNNAMED TRIBUTARY TO TENNENT BROOK	8.70	106+24	50 FT.	121	30	3,630	-	1,341	1,341	-	-	-	-	7,633
WW-T01-002B	UNNAMED TRIBUTARY TO TENNENT BROOK	8.76	109+18	50 FT.	138	30	4,140	-	4,080	4,080	1,000	3,158	1,036	4,194	2,916
WW-T01-002B	UNNAMED TRIBUTARY TO TENNENT BROOK	8.76A	-	50 FT.	-	-	-	-	-	-	1,000	3,341	-	3,341	-
WW-T01-002B	UNNAMED TRIBUTARY TO TENNENT BROOK	8.76B	-	50 FT.	-	-	-	-	-	-	1,000	8,413	-	8,413	-
WW-T15-004B	UNNAMED TRIBUTARY TO TENNENT BROOK	9.26	APPROX. 135+33	50 FT.	-	-	-	-	-	-	1,000	10,109	748	10,857	-
WW-T15-005	UNNAMED TRIBUTARY TO TENNENT BROOK	9.26	APPROX. 135+33	50 FT.	-	-	-	-	-	-	1,000	0	1,708	1,708	7,991
WW-T01-004	UNNAMED TRIBUTARY TO CHEESQUAKE CREEK	10.05	177+41	50 FT.	167	30	5,010	2,312	2,248	4,560	1,000	994	-	994	6,639
WW-T07-001	UNNAMED TRIBUTARY TO CHEESQUAKE CREEK	11.36	240+44 - 249+78	50 FT.	-	-	-	-	-	-	-	-	-	-	491
TOTAL							17,100	2,312	11,206	13,518	7,000	26,015	6,873	32,888	29,135

RIPIARIAN ZONE LEGEND

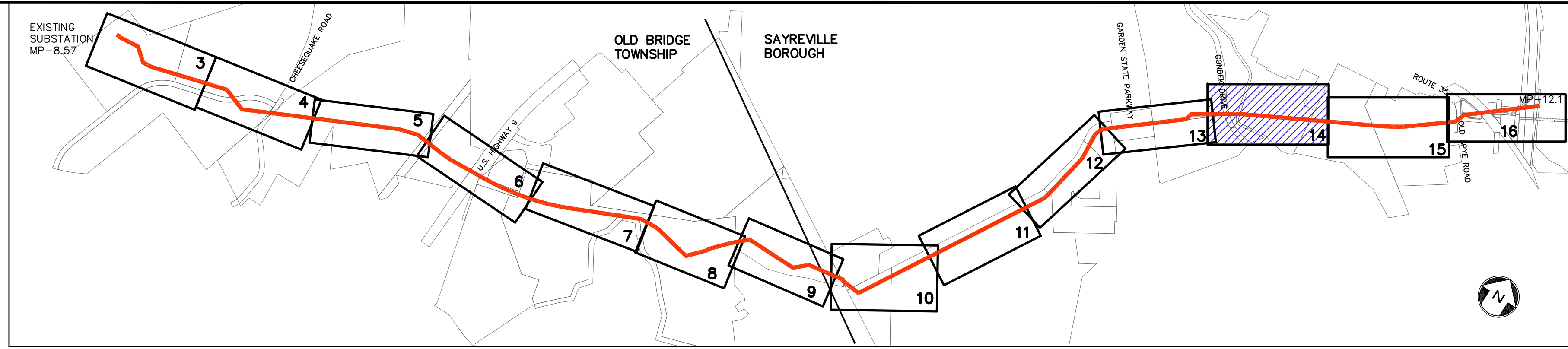
- ACTIVELY DISTURBED AREA
- ACCESS TO THE PROJECT DISTURBANCE
- NEW UTILITY LINE DISTURBANCE



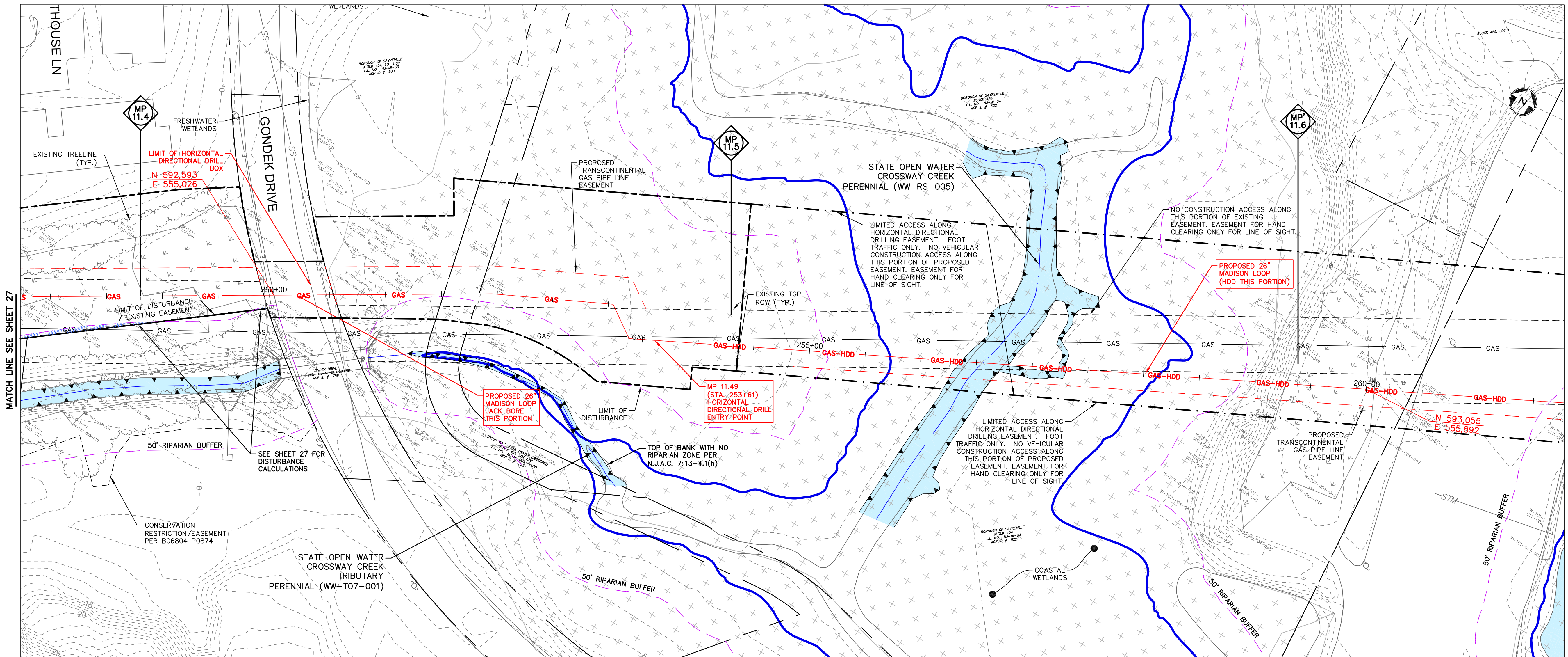
PROJECT
NORTHEAST SUPPLY
ENHANCEMENT PROJECT
PROPOSED
26" MADISON LOOP
OLD BRIDGE TOWNSHIP & SAYREVILLE BOROUGH
MIDDLESEX COUNTY, NEW JERSEY

SHEET TITLE
RIPIARIAN ZONE
PERMIT PLAN
MP 11.1 - MP 11.4

PROJECT NO.: 05731.0002 | DRAWN BY: JPS
SCALE: 1" = 50' | CHECKED BY: WS
DATE: 06/08/18 | SHEET 13 OF 20
SHEET NO.



KEY MAP
SCALE: 1" = 1000'



REV. / ISSUE	DATE	DESCRIPTION

LEGEND

- PROPERTY LINE
- EXISTING CONTOURS
- EXISTING SPOT ELEVATION
- EXISTING STORM SEWER
- EXISTING WATER MAIN
- EXISTING GAS MAIN
- PROPOSED GAS MAIN
- EXISTING SIGN
- EXISTING UTILITY POLE
- PROPOSED GAS VALVE
- EXISTING TREELINE/CANOPY
- EXISTING TREE
- PROPOSED TREELINE
- EXISTING FENCE
- EXISTING RETAINING WALL
- EXISTING PERMANENT EASEMENT/TGPL R.O.W.
- PROPOSED PERMANENT EASEMENT
- PROPOSED LIMIT OF DISTURBANCE
- PROPOSED HDD LIMIT OF DISTURBANCE
- STREAM LINE
- WETLANDS BOUNDARY
- COASTAL WETLANDS BOUNDARY
- TOP OF BANK
- 50' WETLAND TRANSITION AREA
- RIPARIAN BUFFER
- MEAN HIGH WATER LINE
- SPRING HIGH WATER LINE
- MEAN HIGH WATER LINE 500' BUFFER
- TIDELOANS
- PHOTO LOCATION (SEE REPORT)
- WETLAND FLAGS
- STATE OPEN WATERS FLAG
- FRESHWATER WETLAND/STATE OPEN WATER DATA POINTS

I AM A DULY REGISTERED PROFESSIONAL LAND SURVEYOR UNDER THE LAWS OF THE STATE OF NEW JERSEY AND I HEREBY CERTIFY THAT THE PROPOSED ENVIRONMENTAL DISTURBANCES SHOWN ARE ACCURATE AND CORRESPOND WITH THE DETAILED ENGINEERING DRAWINGS.

THOMAS J. MURPHY, PLS
DW SMITH ASSOCIATES, LLC
1450 STATE ROUTE 34, WALL, NJ 07753
PROFESSIONAL LAND SURVEYOR
N.J. LIC. NO. 37207 COA NO. 24GA28122400

SIGNATURE _____ DATE _____

I AM A DULY REGISTERED PROFESSIONAL ENGINEER UNDER THE LAWS OF THE STATE OF NEW JERSEY AND I HEREBY CERTIFY THAT THE PROPOSED ENVIRONMENTAL DISTURBANCES SHOWN ARE ACCURATE AND CORRESPOND WITH THE DETAILED ENGINEERING DRAWINGS.

WILLIAM SALMON, P.E.
PS&S, LLC
1433 HIGHWAY 34, SUITE A-4, WALL, NJ 07727
PROFESSIONAL ENGINEER
N.J. LIC. NO. 41319 COA NO. 24GA28032700

SIGNATURE _____ DATE 6/8/18

PAULUS, SOKOLOWSKI AND SARTOR, LLC.
1433 ROUTE 34
SUITE A4
WALL, NJ 07727
PHONE: (848) 206-2626

CERTIFICATE OF AUTHORIZATION NO. 24GA28032700

ALL DIMENSIONS MUST BE VERIFIED BY THE CONTRACTOR. NOTIFY PAULUS, SOKOLOWSKI AND SARTOR, LLC OF ANY CONFLICTS, ERRORS, AMBIGUITIES OR DISCREPANCIES IN THE CONTRACT DRAWINGS OR SPECIFICATIONS BEFORE PROCEEDING WITH CONSTRUCTION. ALL DIMENSIONS SHALL BE AS NOTED IN WORDS OR NUMBERS ON THE CONTRACT DRAWINGS. DO NOT SCALE THE DRAWINGS TO DETERMINE DIMENSIONS.

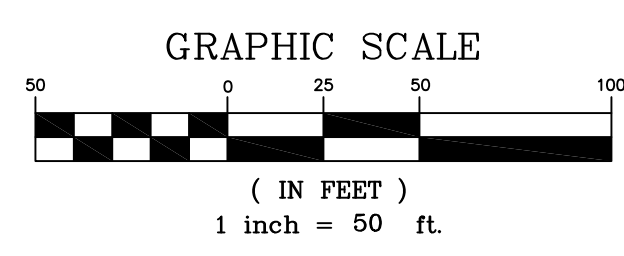
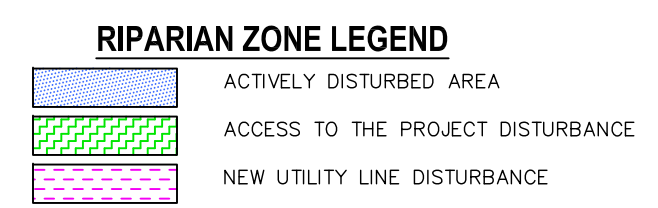
THESE CONTRACT DRAWINGS CONTAIN DATA INTENDED SPECIFICALLY FOR THE NOTED PROJECT AND CLIENT. THEY ARE NOT INTENDED FOR USE ON EXTENSIONS OF THIS PROJECT OR FOR REUSE ON ANY OTHER PROJECT.

THE COPYING AND/OR MODIFICATION OF THIS DOCUMENT OR ANY PORTION THEREOF WITHOUT THE WRITTEN PERMISSION OF PAULUS, SOKOLOWSKI AND SARTOR, LLC IS PROHIBITED.

UNLESS THESE DRAWINGS ARE SPECIFICALLY DESIGNATED AS "CONSTRUCTION ISSUE", THESE DRAWINGS SHALL NOT BE USED FOR CONSTRUCTION OR IMPROVEMENTS REPORTED HEREIN. CONTRACTORS SHALL NOTIFY THE DESIGN ENGINEER TO OBTAIN CONSTRUCTION DOCUMENTS.

COPYRIGHT 2017 PAULUS, SOKOLOWSKI AND SARTOR, LLC - ALL RIGHTS RESERVED.

RIPARIAN ZONE UTILITY CROSSING TABULATION															
WATERCOURSE ID	WATERCOURSE NAME	MILEPOST	STATION	RIPARIAN ZONE RESOURCE VALUE	NEW UTILITY LINE (N.J.A.C. 7:13-11.2)(K)				ACCESS TO PROJECT (N.J.A.C. 7:13-11.2)(K)			ACTIVELY DISTURBED AREA (S.F.) (N.J.A.C. 7:13-11.2)(F3)			
					LENGTH (FT.)	WIDTH (FT.)	ALLOWABLE DISTURBANCE (S.F.)	TEMPORARY PROPOSED DISTURBANCE (S.F.)	PERMANENT PROPOSED DISTURBANCE (S.F.)	TOTAL PROPOSED DISTURBANCE (S.F.)	ALLOWABLE (S.F.)		TEMPORARY DISTURBANCE (S.F.)	PERMANENT DISTURBANCE (S.F.)	TOTAL DISTURBANCE (S.F.)
WW-T01-001	UNNAMED TRIBUTARY TO TENNENT BROOK	8.61 & 8.62	101+48	50 FT.	144	30	4,320	-	3,537	3,537	1,000	-	3,381	3,381	3,465
WW-T01-002B	UNNAMED TRIBUTARY TO TENNENT BROOK	8.70	106+24	50 FT.	121	30	3,630	-	1,341	1,341	-	-	-	-	7,633
WW-T01-002B	UNNAMED TRIBUTARY TO TENNENT BROOK	8.76	109+18	50 FT.	138	30	4,140	-	4,080	4,080	1,000	3,158	1,036	4,194	2,916
WW-T01-002B	UNNAMED TRIBUTARY TO TENNENT BROOK	8.76A	-	50 FT.	-	-	-	-	-	-	1,000	3,341	-	3,341	-
WW-T01-002B	UNNAMED TRIBUTARY TO TENNENT BROOK	8.76B	-	50 FT.	-	-	-	-	-	-	1,000	8,413	-	8,413	-
WW-T15-004B	UNNAMED TRIBUTARY TO TENNENT BROOK	9.26	APPROX. 135+33	50 FT.	-	-	-	-	-	-	1,000	10,109	748	10,857	-
WW-T15-005	UNNAMED TRIBUTARY TO TENNENT BROOK	9.26	APPROX. 135+33	50 FT.	-	-	-	-	-	-	1,000	0	1,708	1,708	7,991
WW-T01-004	UNNAMED TRIBUTARY TO CHEESQUAKE CREEK	10.05	177+41	50 FT.	167	30	5,010	2,312	2,248	4,560	1,000	994	-	994	6,639
WW-T07-001	UNNAMED TRIBUTARY TO CHEESQUAKE CREEK	11.36	240+44-249+78	50 FT.	-	-	-	-	-	-	-	-	-	-	491
TOTAL							17,100	2,312	11,206	13,518	7,000	26,015	6,873	32,888	29,135



PROJECT
NORTHEAST SUPPLY ENHANCEMENT PROJECT
PROPOSED
26" MADISON LOOP
OLD BRIDGE TOWNSHIP & SAYREVILLE BOROUGH
MIDDLESEX COUNTY, NEW JERSEY

SHEET TITLE
RIPARIAN ZONE PERMIT PLAN
MP 11.4 - MP 11.6

PROJECT NO.: 05731.0002
SCALE: 1" = 50'
DATE: 06/08/18
SHEET NO.: 14 OF 20

DRAWN BY: JPS
CHECKED BY: WS
SHEET 14 OF 20

FILE NAME: S:\PROJECTS\2017\20170724\20170724-0000-Riparian.mxd; LAST DATE: 06/20/18; DRAWN BY: JPS; CHECKED BY: WS; PROJECT NO.: 05731.0002; SHEET NO.: 16 OF 20; SCALE: 1" = 50'; DATE: 06/08/18; SHEET TITLE: RIPARIAN ZONE PERMIT PLAN MP 11.9 - RARITAN BAY; PROJECT: NORTHEAST SUPPLY ENHANCEMENT PROJECT PROPOSED 26" MADISON LOOP; OLD BRIDGE TOWNSHIP & SAYREVILLE BOROUGH MIDDLESEX COUNTY, NEW JERSEY; LEGEND: PROPERTY LINE, EXISTING CONTOURS, EXISTING SPOT ELEVATION, EXISTING STORM SEWER, EXISTING WATER MAIN, EXISTING GAS MAIN, PROPOSED GAS MAIN, EXISTING SIGN, EXISTING UTILITY POLE, PROPOSED GAS VALVE, EXISTING TREELINE/CANOPY, EXISTING TREE, PROPOSED TREELINE, EXISTING FENCE, EXISTING RETAINING WALL, EXISTING PERMANENT EASEMENT/TGPL R.O.W., PROPOSED PERMANENT EASEMENT, PROPOSED LIMIT OF DISTURBANCE, PROPOSED HDD LIMIT OF DISTURBANCE, STREAM LINE, WETLANDS BOUNDARY, COASTAL WETLANDS BOUNDARY, TOP OF BANK, 50' WETLAND TRANSITION AREA, RIPARIAN BUFFER, MEAN HIGH WATER LINE, SPRING HIGH WATER LINE, 500' BUFFER, TIDELANDS, PHOTO LOCATION (SEE REPORT), WETLAND FLAGS, STATE OPEN WATERS FLAGS, FRESHWATER WETLAND/STATE OPEN WATER DATA POINTS; RIPARIAN ZONE LEGEND: ACTIVELY DISTURBED AREA, ACCESS TO THE PROJECT DISTURBANCE, NEW UTILITY LINE DISTURBANCE; NOTES: 1. NO DISTURBANCE TO NJDEP FLOOD HAZARD AREA REGULATED FEATURES ON THIS SHEET. 2. ALL WORK AND ACCESS WITHIN PUBLIC (OR PRIVATE) RIGHTS OF WAY, INCLUDING RAILROAD, SHALL BE IN ACCORDANCE WITH APPROPRIATE OCCUPANCY PERMITS.

REV. / ISSUE	DATE	DESCRIPTION

THOMAS J. MURPHY, PLS
 DW SMITH ASSOCIATES, LLC
 1450 STATE ROUTE 34, WALL, NJ 07753
 PROFESSIONAL LAND SURVEYOR
 N.J. LIC. NO. 37207 COA NO. 24GA28032700

WILLIAM SALMON, P.E.
 PS&S, LLC
 1433 HIGHWAY 34, SUITE A-4, WALL, NJ 07727
 PROFESSIONAL ENGINEER
 N.J. LIC. NO. 41319 COA NO. 24GA28032700
 6/8/18

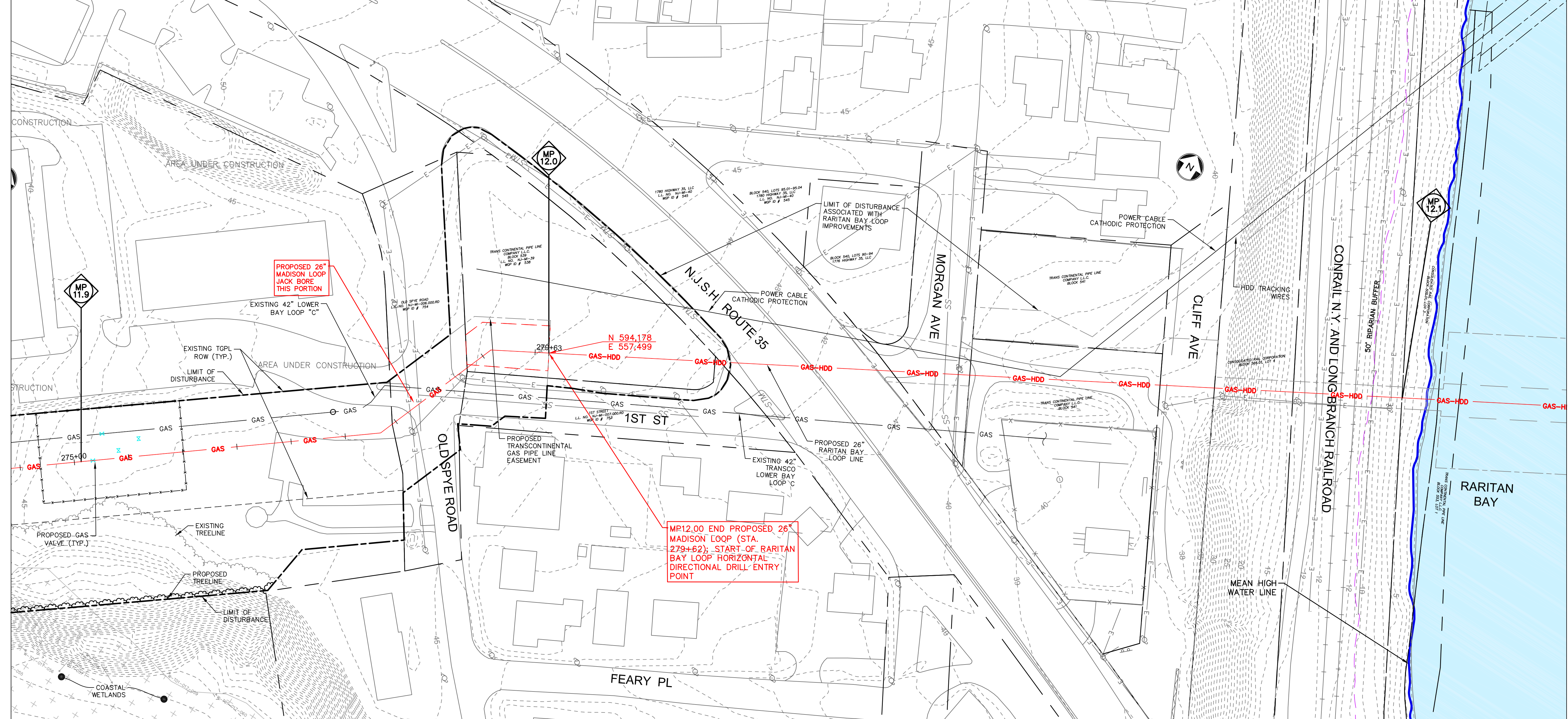
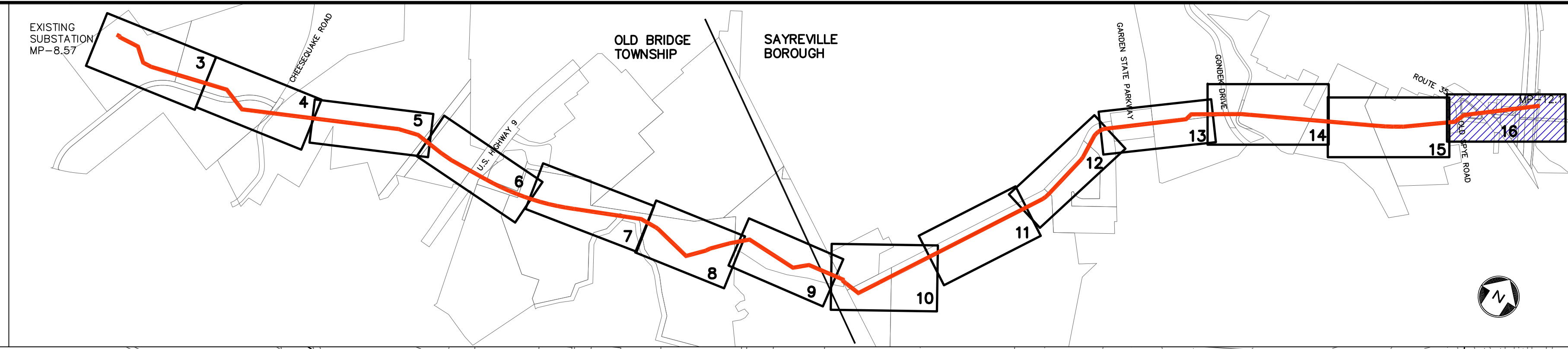
PAULUS, SOKOLOWSKI AND SARTOR, LLC.
 1433 ROUTE 34 SUITE A4 WALL, NJ 07727
 PHONE: (848) 206-2626
 CERTIFICATE OF AUTHORIZATION NO. 24GA28032700

ALL DIMENSIONS MUST BE VERIFIED BY THE CONTRACTOR. NOTIFY PAULUS, SOKOLOWSKI AND SARTOR, LLC. OF ANY CONFLICTS, ERRORS, AMBIGUITIES OR DISCREPANCIES IN THE CONTRACT DRAWINGS OR SPECIFICATIONS BEFORE PROCEEDING WITH CONSTRUCTION. ALL DIMENSIONS SHALL BE AS NOTED IN WORDS OR NUMBERS ON THE CONTRACT DRAWINGS. DO NOT SCALE THE DRAWINGS TO DETERMINE DIMENSIONS. THESE CONTRACT DRAWINGS CONTAIN DATA INTENDED SPECIFICALLY FOR THE NOTED PROJECT AND CLIENT. THEY ARE NOT INTENDED FOR USE ON EXTENSIONS OF THIS PROJECT OR FOR REUSE ON ANY OTHER PROJECT. UNLESS THESE DRAWINGS ARE SPECIFICALLY DESIGNATED AS "CONSTRUCTION ISSUES", THESE DRAWINGS SHALL NOT BE USED FOR CONSTRUCTION OR IMPROVEMENTS REPORTED HEREIN. CONTRACTORS SHALL NOTIFY THE DESIGN ENGINEER TO OBTAIN CONSTRUCTION DOCUMENTS. COPYRIGHT 2017 PAULUS, SOKOLOWSKI AND SARTOR, LLC. - ALL RIGHTS RESERVED.

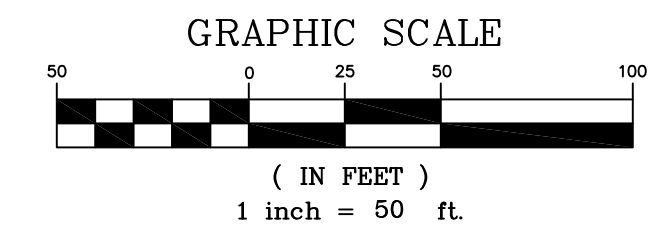
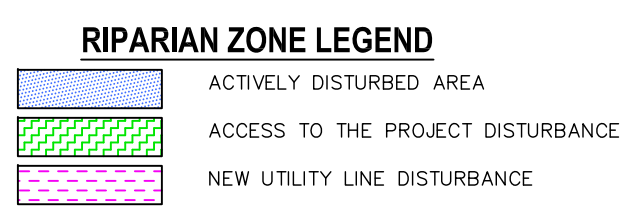
PROJECT
 NORTHEAST SUPPLY ENHANCEMENT PROJECT
PROPOSED 26" MADISON LOOP
 OLD BRIDGE TOWNSHIP & SAYREVILLE BOROUGH
 MIDDLESEX COUNTY, NEW JERSEY

SHEET TITLE
 RIPARIAN ZONE PERMIT PLAN
 MP 11.9 - RARITAN BAY

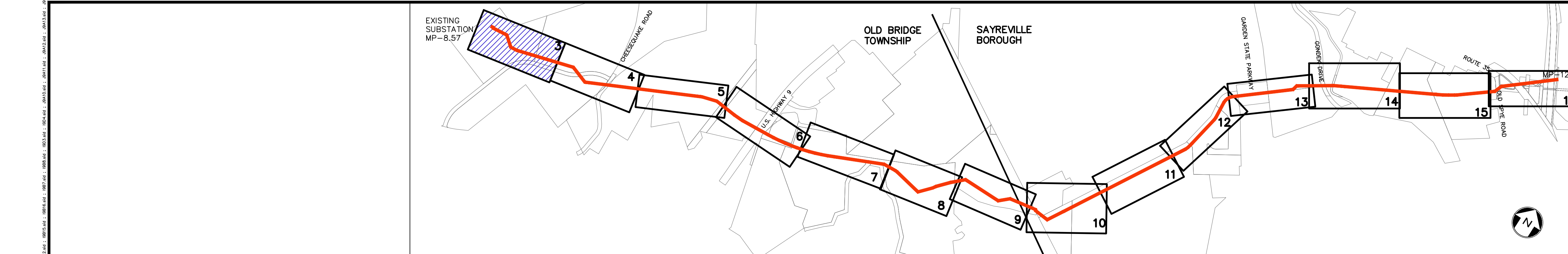
PROJECT NO.: 05731.0002 DRAWN BY: JPS
 SCALE: 1" = 50' CHECKED BY: WS
 DATE: 06/08/18 SHEET 16 OF 20
 SHEET NO.



WATERCOURSE ID	WATERCOURSE NAME	MILEPOST	STATION	RIPARIAN ZONE RESOURCE VALUE	LENGTH (FT.)	WIDTH (FT.)	NEW UTILITY LINE (N.J.A.C. 7:13-11.2)(K)			ACCESS TO PROJECT (N.J.A.C. 7:13-11.2)(K)			ACTIVELY DISTURBED AREA (S.F.) (N.J.A.C. 7:13-11.2)(F3)		
							ALLOWABLE DISTURBANCE (S.F.)	TEMPORARY PROPOSED DISTURBANCE (S.F.)	PERMANENT PROPOSED DISTURBANCE (S.F.)	TOTAL PROPOSED DISTURBANCE (S.F.)	ALLOWABLE (S.F.)	TEMPORARY DISTURBANCE (S.F.)		PERMANENT DISTURBANCE (S.F.)	TOTAL DISTURBANCE (S.F.)
WW-T01-001 WW-T01-001A	UNNAMED TRIBUTARY TO TENNENT BROOK	8.61 & 8.62	101+48	50 FT.	144	30	4,320	-	3,537	3,537	1,000	-	3,381	3,381	3,465
WW-T01-002B	UNNAMED TRIBUTARY TO TENNENT BROOK	8.70	106+24	50 FT.	121	30	3,630	-	1,341	1,341	-	-	-	-	7,633
WW-T01-002B	UNNAMED TRIBUTARY TO TENNENT BROOK	8.76	109+18	50 FT.	138	30	4,140	-	4,080	4,080	1,000	3,158	1,036	4,194	2,916
WW-T01-002B	UNNAMED TRIBUTARY TO TENNENT BROOK	8.76A	-	50 FT.	-	-	-	-	-	-	1,000	3,341	-	3,341	-
WW-T01-002B	UNNAMED TRIBUTARY TO TENNENT BROOK	8.76B	-	50 FT.	-	-	-	-	-	-	1,000	8,413	-	8,413	-
WW-T15-004B	UNNAMED TRIBUTARY TO TENNENT BROOK	9.26	APPROX. 135+33	50 FT.	-	-	-	-	-	-	1,000	10,109	748	10,857	-
WW-T15-005	UNNAMED TRIBUTARY TO TENNENT BROOK	9.26	APPROX. 135+33	50 FT.	-	-	-	-	-	-	1,000	0	1,708	1,708	7,991
WW-T01-004	UNNAMED TRIBUTARY TO CHEESELAKE CREEK	10.05	177+41	50 FT.	167	30	5,010	2,312	2,248	4,560	1,000	994	-	994	6,639
WW-T07-001	UNNAMED TRIBUTARY TO CHEESELAKE CREEK	11.36	240+44-249+78	50 FT.	-	-	-	-	-	-	-	-	-	-	491
TOTAL							17,100	2,312	11,206	13,518	7,000	26,015	6,873	32,888	29,135



- NOTES:
- NO DISTURBANCE TO NJDEP FLOOD HAZARD AREA REGULATED FEATURES ON THIS SHEET.
 - ALL WORK AND ACCESS WITHIN PUBLIC (OR PRIVATE) RIGHTS OF WAY, INCLUDING RAILROAD, SHALL BE IN ACCORDANCE WITH APPROPRIATE OCCUPANCY PERMITS.

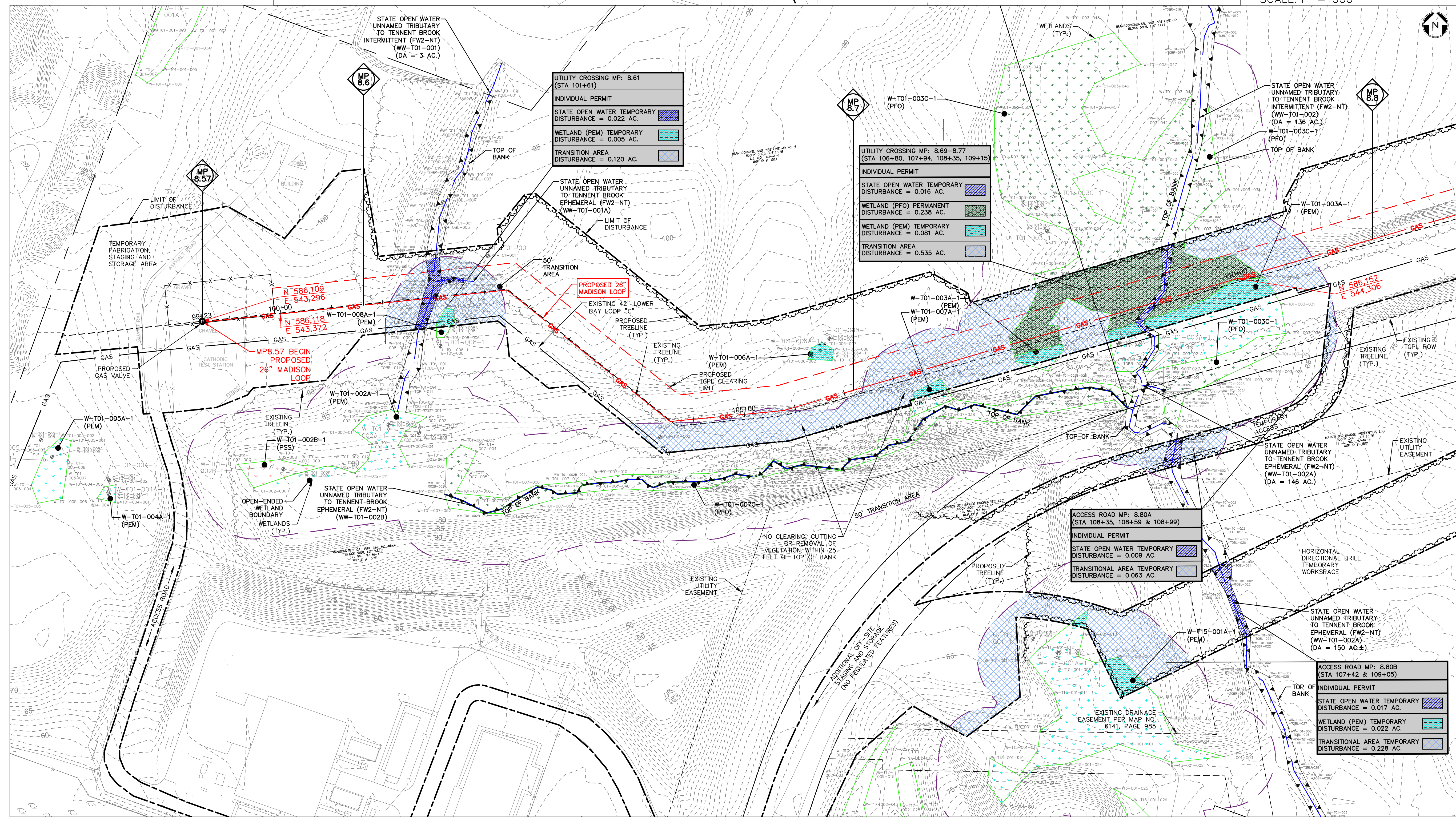


KEY MAP
SCALE: 1" = 1000'

REV. / ISSUE	DATE	DESCRIPTION
1	4/22/19	REV TRANSITION AREA WIDTH PER NJDEP

LEGEND

- PROPERTY LINE
- EXISTING CONTOURS
- EXISTING SPOT ELEVATION
- EXISTING STORM SEWER
- EXISTING WATER MAIN
- EXISTING GAS MAIN
- PROPOSED GAS MAIN
- EXISTING SIGN
- EXISTING UTILITY POLE
- PROPOSED GAS VALVE
- EXISTING TREE
- EXISTING TREE LINE/CANOPY
- EXISTING TREE
- PROPOSED TREELINE
- EXISTING FENCE
- EXISTING RETAINING WALL
- EXISTING PERMANENT EASEMENT/TGPL R.O.W.
- PROPOSED PERMANENT EASEMENT
- PROPOSED LIMIT OF DISTURBANCE
- PROPOSED HDD LIMIT OF DISTURBANCE
- STREAM LINE
- WETLANDS BOUNDARY
- COASTAL WETLANDS BOUNDARY
- TOP OF BANK
- 50' WETLAND TRANSITION AREA
- RIPIARIAN BUFFER
- MEAN HIGH WATER LINE
- SPRING HIGH WATER LINE
- MEAN HIGH WATER LINE 500' BUFFER
- TIDELANDS
- PHOTO LOCATION (SEE REPORT)
- WETLAND FLAGS
- STATE OPEN WATERS FLAGS
- FRESHWATER WETLAND/STATE OPEN WATER DATA POINTS



MATCH LINE SEE SHEET 4

I AM A DULY REGISTERED PROFESSIONAL LAND SURVEYOR UNDER THE LAWS OF THE STATE OF NEW JERSEY AND I HEREBY CERTIFY THAT THE PROPOSED ENVIRONMENTAL DISTURBANCES SHOWN ARE ACCURATE AND CORRESPOND WITH THE DETAILED ENGINEERING DRAWINGS.

THOMAS J. MURPHY, PLS
DW SMITH ASSOCIATES, LLC
1450 STATE ROUTE 34, WALL, NJ 07753
PROFESSIONAL LAND SURVEYOR
N.J. LIC. NO. 37207 COA NO. 24GA28124400

I AM A DULY REGISTERED PROFESSIONAL ENGINEER UNDER THE LAWS OF THE STATE OF NEW JERSEY AND I HEREBY CERTIFY THAT THE PROPOSED ENVIRONMENTAL DISTURBANCES SHOWN ARE ACCURATE AND CORRESPOND WITH THE DETAILED ENGINEERING DRAWINGS.

WILLIAM SALMON, P.E.
PS&S, LLC
1433 HIGHWAY 34, SUITE A-4, WALL, NJ 07727
PROFESSIONAL ENGINEER
N.J. LIC. NO. 41319 COA NO. 24GA28032700

04/24/19

PAULUS, SOKOLOWSKI AND SARTOR, LLC.
1433 ROUTE 34
SUITE A4
WALL, NJ 07727
PHONE: (848) 206-2626

CERTIFICATE OF AUTHORIZATION NO. 24GA28032700

ALL DIMENSIONS MUST BE VERIFIED BY THE CONTRACTOR. NOTIFY PAULUS, SOKOLOWSKI AND SARTOR, LLC OF ANY CONFLICTS, ERRORS, AMBIGUITIES OR DISCREPANCIES IN THE CONTRACT DRAWINGS OR SPECIFICATIONS BEFORE PROCEEDING WITH CONSTRUCTION. ALL DIMENSIONS SHALL BE AS NOTED IN WORDS OR NUMBERS ON THE CONTRACT DRAWINGS. DO NOT SCALE THE DRAWINGS TO DETERMINE DIMENSIONS. THESE CONTRACT DRAWINGS CONTAIN DATA ATTENDED SPECIFICALLY FOR THE NOTED PROJECT AND CLIENT. THEY ARE NOT INTENDED FOR USE ON EXTENSIONS OF THIS PROJECT OR FOR REUSE ON ANY OTHER PROJECT. THE COPYING AND/OR MODIFICATION OF THIS DOCUMENT OR ANY PORTION THEREOF WITHOUT THE WRITTEN PERMISSION OF PAULUS, SOKOLOWSKI AND SARTOR, LLC IS PROHIBITED. UNLESS THESE DRAWINGS ARE SPECIFICALLY DESIGNATED AS "CONSTRUCTION ISSUE", THESE DRAWINGS SHALL NOT BE USED FOR CONSTRUCTION OR IMPROVEMENTS DERIVED HEREIN. CONTRACTORS SHALL NOTIFY THE DESIGN ENGINEER TO OBTAIN CONSTRUCTION DOCUMENTS.

COPYRIGHT 2017 PAULUS, SOKOLOWSKI AND SARTOR, LLC - ALL RIGHTS RESERVED.

PROJECT
NORTHEAST SUPPLY
ENHANCEMENT PROJECT
PROPOSED
26" MADISON LOOP
OLD BRIDGE TOWNSHIP & SAYREVILLE BOROUGH
MIDDLESEX COUNTY, NEW JERSEY

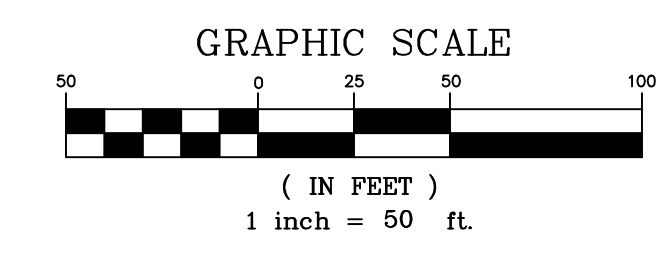
SHEET TITLE
WETLAND
PERMIT PLAN
MP 8.57 - MP 8.8

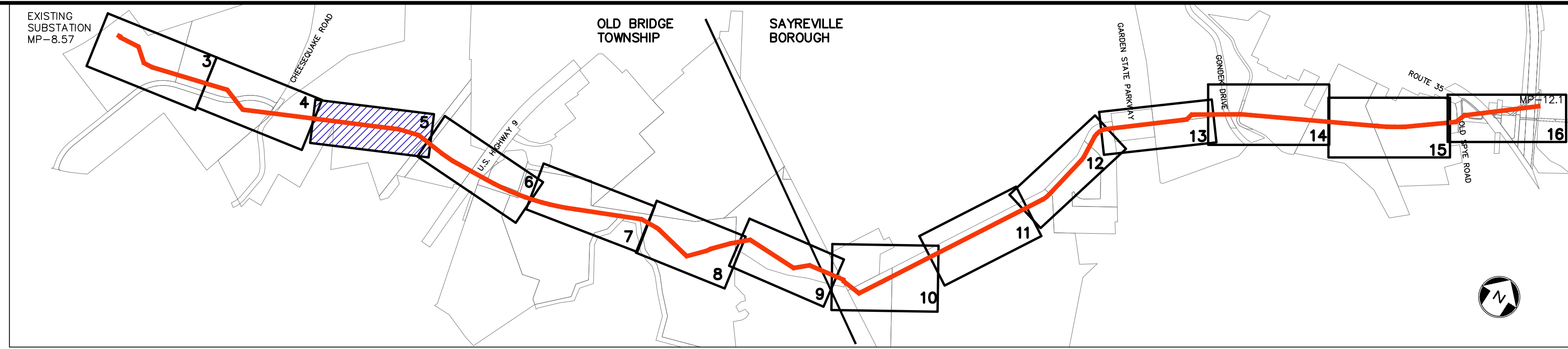
PROJECT NO.: 05731.0002 DRAWN BY: JPS
SCALE: 1" = 50' CHECKED BY: WS
DATE: 06/08/18 SHEET 3 OF 20
SHEET NO.

WETLAND LEGEND

	PALUSTRINE EMERGENT (PEM)		EMERGENT/INTERTIDAL/ESTUARINE DISTURBED
	PALUSTRINE EMERGENT DISTURBED		STATE OPEN WATER
	PALUSTRINE FORESTED (PFO)		TRANSITION AREA DISTURBANCE
	PALUSTRINE FORESTED DISTURBED		TEMPORARY DISTURBANCE
	PALUSTRINE SCRUB-SHRUB (PSS)		PERMANENT DISTURBANCE
	PALUSTRINE SCRUB-SHRUB DISTURBED		COASTAL WETLAND
	EMERGENT/INTERTIDAL/ESTUARINE (E2EM)		

- NOTES:**
- SEE DETAIL SHEETS 17-19 FOR METHODS OF STREAM CROSSING AND STREAM DIVERSION.
 - SEE SHEET 4 FOR WETLAND UTILITY CROSSING TABULATION.



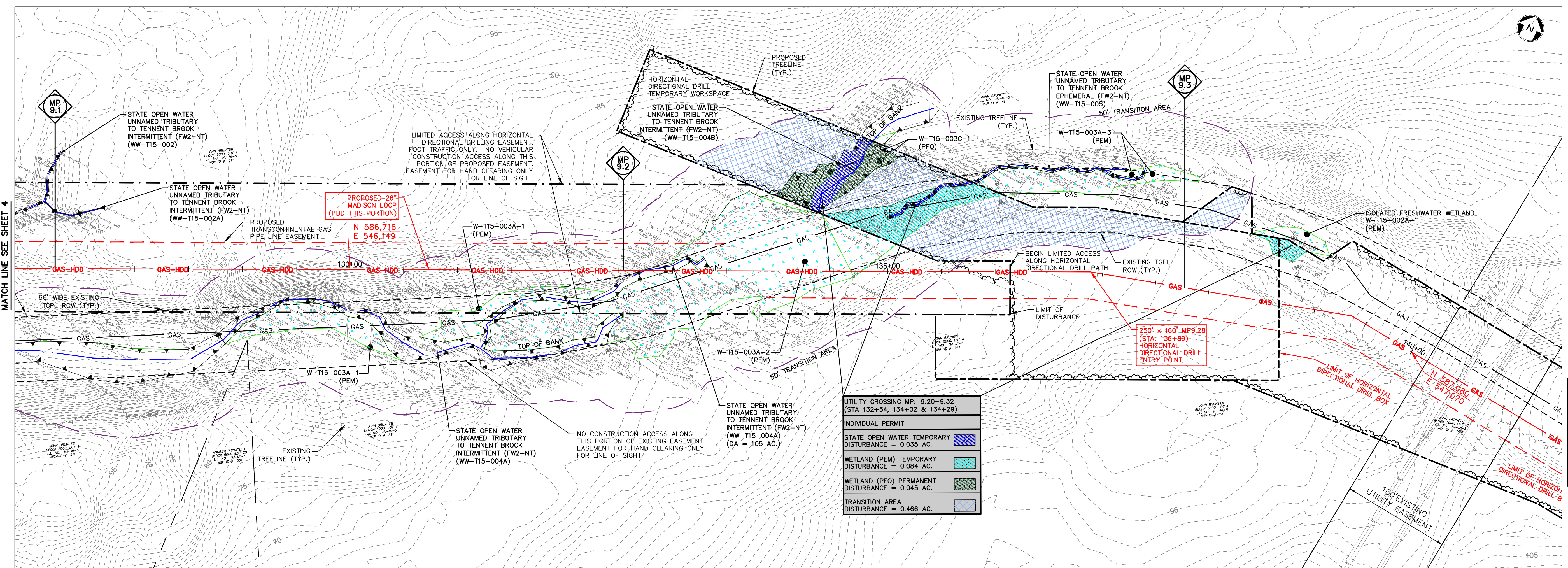


KEY MAP
SCALE: 1" = 1000'

REV. / ISSUE	DATE	DESCRIPTION
1	4/22/19	REV TRANSITION AREA WIDTH PER NJDEP

LEGEND

- PROPERTY LINE
- EXISTING CONTOURS
- EXISTING SPOT ELEVATION
- EXISTING STORM SEWER
- EXISTING WATER MAIN
- EXISTING GAS MAIN
- PROPOSED GAS MAIN
- EXISTING SIGN
- EXISTING UTILITY POLE
- PROPOSED GAS VALVE
- EXISTING TREE
- EXISTING TREE/CANOPY
- EXISTING TREE
- PROPOSED TREELINE
- EXISTING FENCE
- EXISTING RETAINING WALL
- EXISTING PERMANENT EASEMENT/TGPL R.O.W.
- EXISTING EASEMENT
- PROPOSED PERMANENT EASEMENT
- PROPOSED LIMIT OF DISTURBANCE
- PROPOSED HDD LIMIT OF DISTURBANCE
- STREAM LINE
- WETLANDS BOUNDARY
- COASTAL WETLANDS BOUNDARY
- TOP OF BANK
- 50' WETLAND TRANSITION AREA
- RIPARIAN BUFFER
- MEAN HIGH WATER LINE
- SPRING HIGH WATER LINE
- MEAN HIGH WATER LINE 500' BUFFER
- TIDELANDS
- W-T01-005A-1 PHOTO LOCATION (SEE REPORT)
- WETLAND FLAGS
- STATE OPEN WATERS FLAGS
- FRESHWATER WETLAND/STATE OPEN WATER DATA POINTS



UTILITY CROSSING MP: 9.20-9.32
(STA 132+54, 134+02 & 134+29)

INDIVIDUAL PERMIT

- STATE OPEN WATER TEMPORARY DISTURBANCE = 0.035 AC.
- WETLAND (PEM) TEMPORARY DISTURBANCE = 0.084 AC.
- WETLAND (PFO) PERMANENT DISTURBANCE = 0.045 AC.
- TRANSITION AREA DISTURBANCE = 0.466 AC.

I AM A DULY REGISTERED PROFESSIONAL LAND SURVEYOR UNDER THE LAWS OF THE STATE OF NEW JERSEY AND I HEREBY CERTIFY THAT THE PROPOSED ENVIRONMENTAL DISTURBANCES SHOWN ARE ACCURATE AND CORRESPOND WITH THE DETAILED ENGINEERING DRAWINGS.

THOMAS J. MURPHY, PLS
DW SMITH ASSOCIATES, LLC
1450 STATE ROUTE 34, WALL, NJ 07753
PROFESSIONAL LAND SURVEYOR
N.J. LIC. NO. 37207 COA NO. 24GA28124400

I AM A DULY REGISTERED PROFESSIONAL ENGINEER UNDER THE LAWS OF THE STATE OF NEW JERSEY AND I HEREBY CERTIFY THAT THE PROPOSED ENVIRONMENTAL DISTURBANCES SHOWN ARE ACCURATE AND CORRESPOND WITH THE DETAILED ENGINEERING DRAWINGS.

WILLIAM SALMON, P.E.
PS&S, LLC
1433 HIGHWAY 34, SUITE A-4, WALL, NJ 07727
PROFESSIONAL ENGINEER
N.J. LIC. NO. 41319 COA NO. 24GA28032700

PAULUS, SOKOLOWSKI AND SARTOR, LLC.
1433 ROUTE 34 SUITE A4 WALL, NJ 07727 PHONE: (848) 206-2626
CERTIFICATE OF AUTHORIZATION NO. 24GA28032700

ALL DIMENSIONS MUST BE VERIFIED BY THE CONTRACTOR. NOTIFY PAULUS, SOKOLOWSKI AND SARTOR, LLC OF ANY CONFLICTS, ERRORS, AMBIGUITIES OR DISCREPANCIES IN THE CONTRACT DRAWINGS OR SPECIFICATIONS BEFORE PROCEEDING WITH CONSTRUCTION. THESE CONTRACT DRAWINGS CONTAIN DATA INTENDED SPECIFICALLY FOR THE NOTED PROJECT AND CLIENT. THEY ARE NOT INTENDED FOR USE ON EXTENSIONS OF THIS PROJECT OR FOR REUSE ON ANY OTHER PROJECT.

UNLESS THESE DRAWINGS ARE SPECIFICALLY DESIGNATED AS "CONSTRUCTION ONLY", THESE DRAWINGS SHALL NOT BE USED FOR CONSTRUCTION OR IMPROVEMENTS DESCRIBED HEREIN. CONTRACTORS SHALL NOTIFY THE DESIGN ENGINEER TO OBTAIN CONSTRUCTION DOCUMENTS.

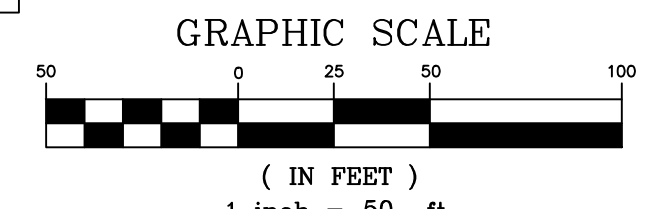
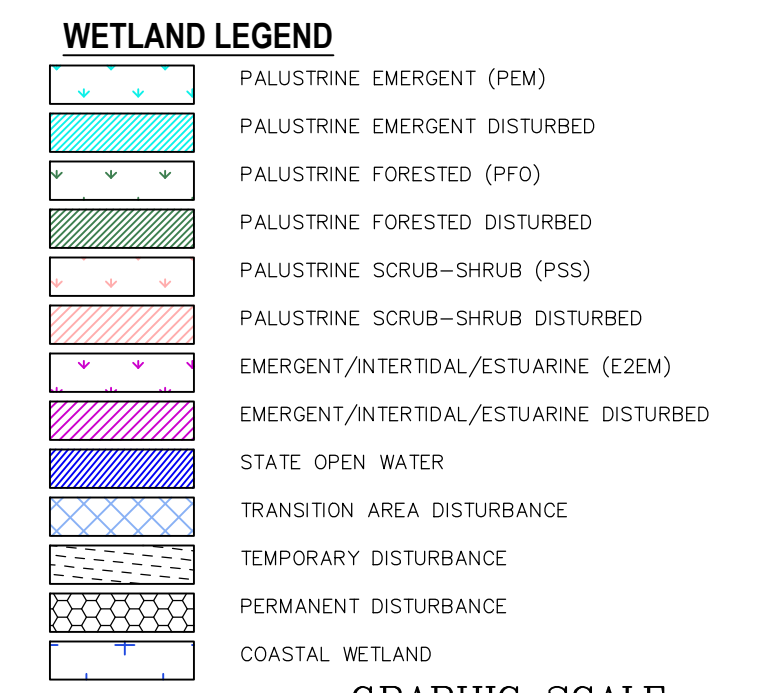
COPYRIGHT 2017 PAULUS, SOKOLOWSKI AND SARTOR, LLC. - ALL RIGHTS RESERVED.

PROJECT
NORTHEAST SUPPLY ENHANCEMENT PROJECT
PROPOSED
26" MADISON LOOP
OLD BRIDGE TOWNSHIP & SAYREVILLE BOROUGH
MIDDLESEX COUNTY, NEW JERSEY

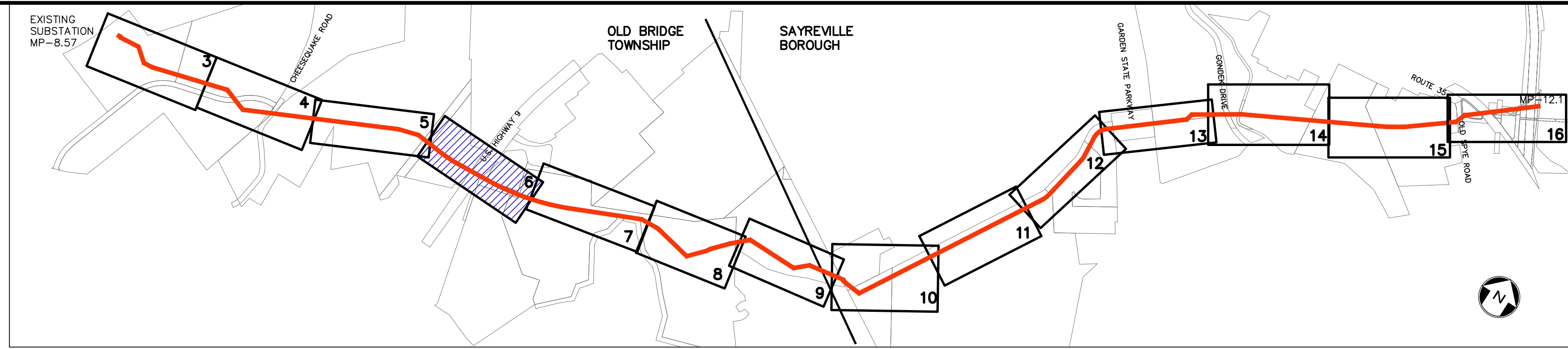
SHEET TITLE
WETLAND PERMIT PLAN
MP 9.1 - MP 9.4

PROJECT NO.: 05731.0002 DRAWN BY: JPS
SCALE: 1" = 50' CHECKED BY: WS
DATE: 06/08/18 SHEET 5 OF 20
SHEET NO.

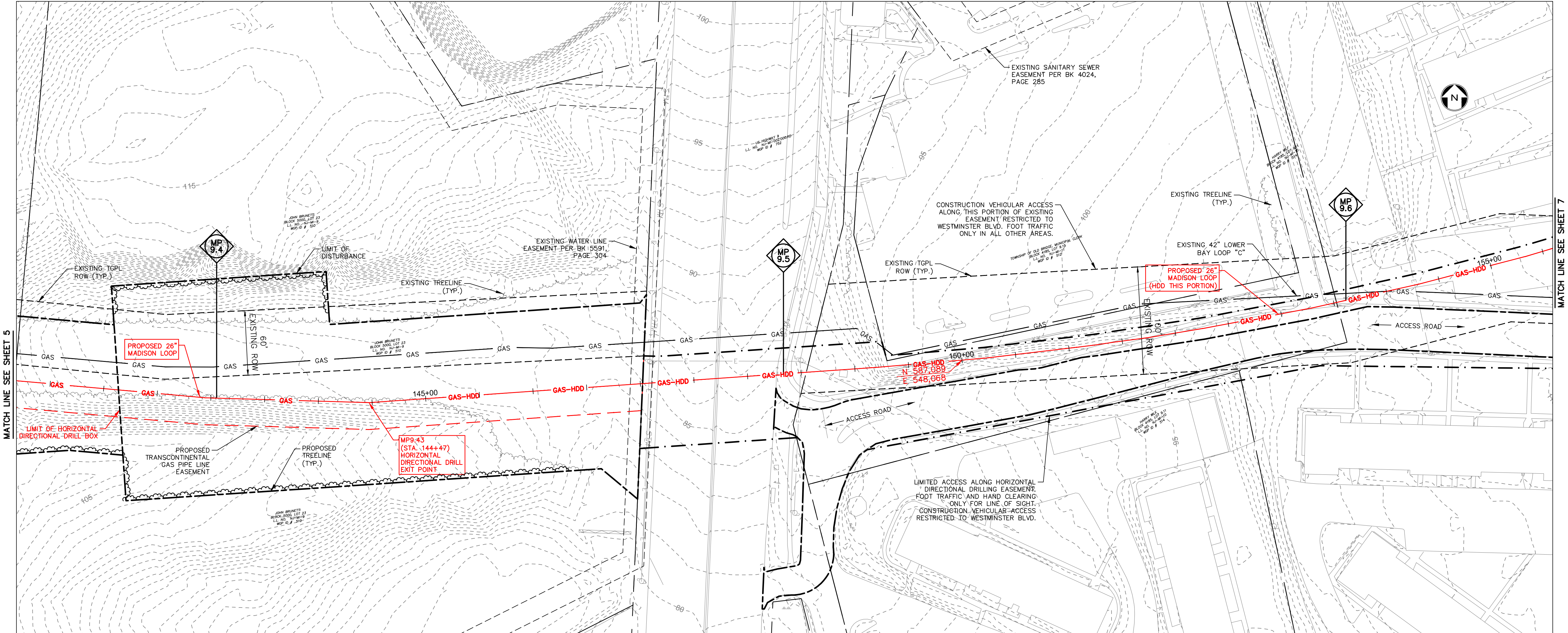
WETLAND ID	MILE POST	STATION	WETLAND UTILITY CROSSING TABULATION																
			PALUSTRINE EMERGENT (PEM) (ACRES)			PALUSTRINE FORESTED (PFO) (ACRES)			PALUSTRINE SCRUB-SHRUB (PSS) (ACRES)			EMERGENT/INTERTIDAL/ESTUARINE (E2EM) WETLANDS			TRANSITION AREA		STATE OPEN WATER		
			TEMPORARY IMPACT	PERMANENT IMPACT	TEMPORARY IMPACT AND RESTORATION	TEMPORARY IMPACT	PERMANENT IMPACT	TEMPORARY IMPACT AND RESTORATION	TEMPORARY IMPACT	PERMANENT IMPACT	TEMPORARY IMPACT AND RESTORATION	TEMPORARY IMPACT	PERMANENT IMPACT	TEMPORARY IMPACT AND RESTORATION	TEMPORARY IMPACT	PERMANENT IMPACT	TEMPORARY IMPACT AND RESTORATION		
W-T01-008A-1		101+61	0.005																
STATE OPEN WATER	8.61	101+61																0.022	
W-T01-008A-1		105+89	0.007																
W-T01-007A-1		106+80																	
W-T01-003A-1	8.69-8.77	107+94																	
W-T01-003C-1		108+35																	
STATE OPEN WATER		108+45																0.016	
W-T01-002C-1		108+59																	
W-T01-003C-1	8.80A	108+35																0.063	
STATE OPEN WATER		108+99																0.009	
W-T15-001A-1	8.80B	107+42	0.022															0.228	
STATE OPEN WATER	8.90	109+65																0.017	
W-T01-008A-1		116+55	0.060															0.119	
W-T01-010C-1	8.96	120+08																0.035	
W-T15-002A-1		138+68	0.012																
W-T15-003A-1		132+54	0.072															0.141	
W-T15-002C-1	9.20-9.32	134+02																0.183	
STATE OPEN WATER		134+29																0.142	
W-T15-004C-1		178+17																0.035	
W-T01-014A-1		178+96	0.494															0.007	
W-T01-014C	10.05-10.19	181+88																0.094	
W-T01-014B-1		184+08																0.007	
STATE OPEN WATER		177+44																0.007	
W-T01-016D-1	10.45	198+70																0.021	
W-T01-011A-1		213+85	0.544															0.040	
W-T01-012B-1	10.69-10.74	210+39																0.263	
W-T07-002A-1		224+34	0.003															0.002	
W-T07-001D-1	10.87-10.94	223+23																0.079	
W-T07-001C-1		220+70																0.013	
W-T07-003A-1		244+98	0.681															0.168	
W-T07-003B-1	11.36-11.42	249+08																0.448	
W-T07-004D-1	11.43-11.60	250+31																0.036	
W-T01-017A-1		268+16	0.004															0.002	
W-T01-017D-1	11.77-11.94	270+67																0.004	
TOTAL			1.976	0.000	0.000	0.000	0.000	0.327	0.000	0.007	0.000	0.000	0.004	0.000	0.000	0.001	0.101	0.228	0.157



NOTES:
1. SEE DETAIL SHEET 17-19 FOR METHODS OF STREAM CROSSING AND STREAM DIVERSION
2. FRESHWATER WETLANDS TRANSITION AREA TEMPORARY DISTURBANCE WITH RESTORATION SHALL BE PROVIDED FOR ALL DISTURBANCE BEYOND PERMANENT EASEMENTS.



KEY MAP
SCALE: 1" = 1000'



REV. / ISSUE	DATE	DESCRIPTION
1	4/22/19	REV TRANSITION AREA WIDTH PER NJDEP

LEGEND

- PROPERTY LINE
- - - EXISTING CONTOURS
- EXISTING SPOT ELEVATION
- EXISTING STORM SEWER
- W --- EXISTING WATER MAIN
- GAS --- EXISTING GAS MAIN
- PROPOSED GAS MAIN
- EXISTING SIGN
- EXISTING UTILITY POLE
- PROPOSED GAS VALVE
- EXISTING TREE
- EXISTING TREE/CANOPY
- EXISTING TREE
- PROPOSED TREELINE
- EXISTING FENCE
- EXISTING RETAINING WALL
- EXISTING PERMANENT EASEMENT/TGPL R.O.W.
- PROPOSED PERMANENT EASEMENT
- PROPOSED LIMIT OF DISTURBANCE
- PROPOSED HDD LIMIT OF DISTURBANCE
- STREAM LINE
- WETLANDS BOUNDARY
- COASTAL WETLANDS BOUNDARY
- TOP OF BANK
- 50' WETLAND TRANSITION AREA
- RIPARIAN BUFFER
- MEAN HIGH WATER LINE
- SPRING HIGH WATER LINE
- MEAN HIGH WATER LINE 500' BUFFER
- TIDELANDS
- ⊙ W-T01-005A-1 --- PHOTO LOCATION (SEE REPORT)
- △ 1620 --- WETLAND FLAGS
- △ 1432 --- STATE OPEN WATERS FLAGS
- ◆ 1609 --- FRESHWATER WETLAND/STATE OPEN WATER DATA POINTS

I AM A DULY REGISTERED PROFESSIONAL LAND SURVEYOR UNDER THE LAWS OF THE STATE OF NEW JERSEY AND I HEREBY CERTIFY THAT THE PROPOSED ENVIRONMENTAL DISTURBANCES SHOWN ARE ACCURATE AND PREPARED UNDER MY DIRECT SUPERVISION.

THOMAS J. MURPHY, PLS
DW SMITH ASSOCIATES, LLC
1450 STATE ROUTE 34, WALL, NJ 07753
PROFESSIONAL LAND SURVEYOR
N.J. LIC. NO. 37207 COA NO. 24GA28122400

I AM A DULY REGISTERED PROFESSIONAL ENGINEER UNDER THE LAWS OF THE STATE OF NEW JERSEY AND I HEREBY CERTIFY THAT THE PROPOSED ENVIRONMENTAL DISTURBANCES SHOWN ARE ACCURATE AND CORRESPOND WITH THE DETAILED ENGINEERING DRAWINGS.

WILLIAM SALMON, P.E.
PS&S, LLC
1433 HIGHWAY 34, SUITE A-4, WALL, NJ 07727
PROFESSIONAL ENGINEER
N.J. LIC. NO. 41319 COA NO. 24GA28032700

04/24/19

PAULUS, SOKOLOWSKI AND SARTOR, LLC.
1433 ROUTE 34
SUITE A4
WALL, NJ 07727
PHONE: (848) 206-2626
CERTIFICATE OF AUTHORIZATION NO. 24GA28032700

ALL DIMENSIONS MUST BE VERIFIED BY THE CONTRACTOR. NOTIFY PAULUS, SOKOLOWSKI AND SARTOR, LLC OF ANY CONFLICTS, ERRORS, AMBIGUITIES OR DISCREPANCIES IN THE CONTRACT DRAWINGS OR SPECIFICATIONS BEFORE PROCEEDING WITH CONSTRUCTION. ALL DIMENSIONS SHALL BE AS NOTED IN WORDS OR NUMBERS ON THE CONTRACT DRAWINGS. DO NOT SCALE THE DRAWINGS TO DETERMINE DIMENSIONS. THESE CONTRACT DRAWINGS CONTAIN DATA INTENDED SPECIFICALLY FOR THE NOTED PROJECT AND CLIENT. THEY ARE NOT INTENDED FOR USE ON EXTENSIONS OF THIS PROJECT OR FOR REUSE ON ANY OTHER PROJECT. THE COPYING AND/OR MODIFICATION OF THIS DOCUMENT OR ANY PORTION THEREOF WITHOUT THE WRITTEN PERMISSION OF PAULUS, SOKOLOWSKI AND SARTOR, LLC IS PROHIBITED.

UNLESS THESE DRAWINGS ARE SPECIFICALLY DESIGNATED AS "CONSTRUCTION ISSUE", THESE DRAWINGS SHALL NOT BE USED FOR CONSTRUCTION OR IMPROVEMENTS DEPICTED HEREIN. CONTRACTORS SHALL NOTIFY THE DESIGN ENGINEER TO OBTAIN CONSTRUCTION DOCUMENTS.

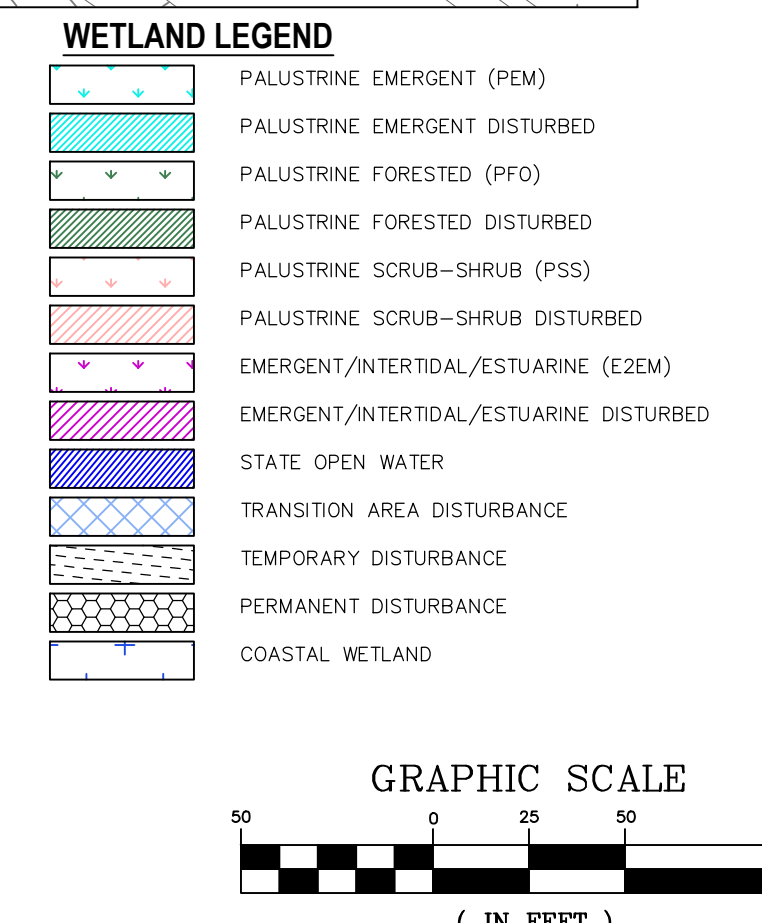
COPYRIGHT 2017 PAULUS, SOKOLOWSKI AND SARTOR, LLC - ALL RIGHTS RESERVED.

PROJECT
NORTHEAST SUPPLY
ENHANCEMENT PROJECT
PROPOSED
26" MADISON LOOP
OLD BRIDGE TOWNSHIP & SAYREVILLE BOROUGH
MIDDLESEX COUNTY, NEW JERSEY

SHEET TITLE
WETLAND
PERMIT PLAN
MP 9.4 - MP 9.6

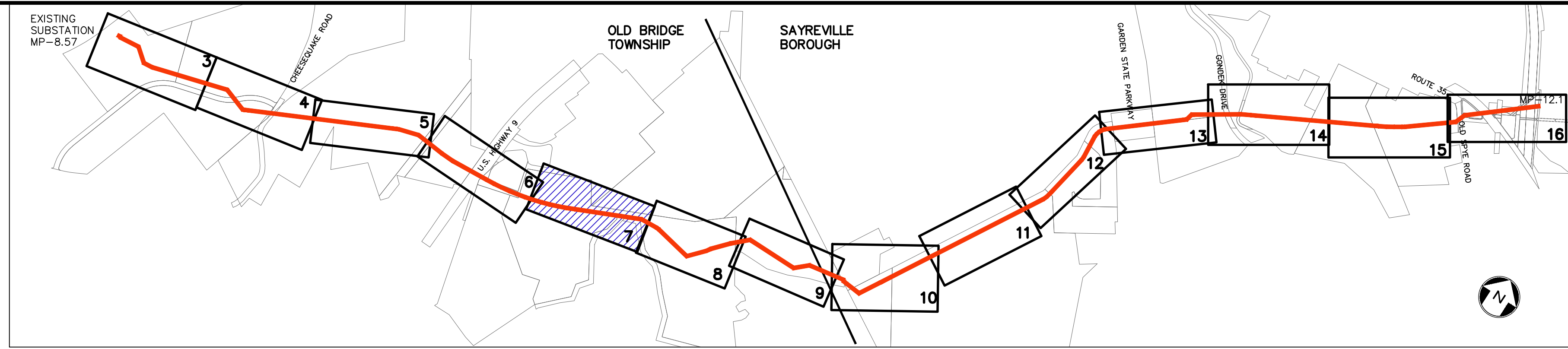
PROJECT NO.: 05731.0002 DRAWN BY: JPS
SCALE: 1" = 50' CHECKED BY: WS
DATE: 06/08/18 SHEET 6 OF 20
SHEET NO. **6**

WETLAND ID	MILE POST	STATION	WETLAND UTILITY CROSSING TABULATION																	
			WETLANDS			PALUSTRINE FORESTED (PFO) (ACRES)			PALUSTRINE FORESTED (PFI) (ACRES)			PALUSTRINE SCRUB-SHRUB (PSS) (ACRES)			EMERGENT/INTERTIDAL/ESTUARINE WETLANDS			TRANSITION AREA		STATE OPEN WATER
			TEMPORARY IMPACT	PERMANENT IMPACT	TEMPORARY IMPACT AND RESTORATION	TEMPORARY IMPACT	PERMANENT IMPACT	TEMPORARY IMPACT AND RESTORATION	TEMPORARY IMPACT	PERMANENT IMPACT	TEMPORARY IMPACT AND RESTORATION	TEMPORARY IMPACT	PERMANENT IMPACT	TEMPORARY IMPACT AND RESTORATION	TEMPORARY IMPACT	PERMANENT IMPACT	TEMPORARY IMPACT AND RESTORATION	TEMPORARY IMPACT	PERMANENT IMPACT	
W-T01-008A-1	8.61	101+61	0.005														0.052	0.068	0.022	
STATE OPEN WATER		101+61																		
W-T01-006A-1		105+89	0.007																	
W-T01-007A-1	8.69 - 8.77	106+80	0.074														0.231	0.304		
W-T01-003A-1		107+94																		
W-T01-003C-1		108+35				0.238														
STATE OPEN WATER		109+15																	0.016	
W-T01-002C-1		108+59																		
W-T01-003C-1	8.80A	108+35																0.063	0.009	
STATE OPEN WATER		108+59																		
W-T15-001A-1	8.80B	107+42	0.022																0.228	
STATE OPEN WATER		109+65																	0.012	
W-T01-009A-1	8.90	116+65	0.050														0.119	0.179	0.006	
STATE OPEN WATER		120+08																0.035		
W-T15-002A-1		138+68	0.012																	
W-T15-003A-1		132+64	0.073																	
W-T15-003C-1	9.20 - 9.32	134+02				0.045											0.141	0.183	0.142	
STATE OPEN WATER		134+29																	0.035	
W-T15-004C-1		178+17	0.010																	
W-T01-014B-1	10.05 - 10.10	178+66	0.694														1.093	0.136	0.549	
STATE OPEN WATER		184+08				0.034													0.007	
W-T01-010C-1	10.45	172+44																	0.058	
STATE OPEN WATER		189+70																		
W-T01-011A-1	10.69 - 10.74	213+85	0.544														0.263	0.002	0.016	
STATE OPEN WATER		210+39																		
W-T07-002A-1		224+34	0.001																	
STATE OPEN WATER		223+23															0.079	0.013	0.168	
W-T07-001C-1	10.87-10.94	220+70																		
STATE OPEN WATER		244+08	0.681														0.948	0.036	0.177	
W-T07-003B-1		248+08																	0.038	
STATE OPEN WATER		250+81																	0.004	
W-T01-017A-1	11.43 - 11.60	268+16	0.004																	
STATE OPEN WATER		270+67															0.021	0.101	0.228	
W-T01-017D-1	11.77 - 11.94	270+67																		
TOTAL			1.976	0.000	0.000	0.000	0.327	0.000	0.007	0.000	0.000	0.004	0.000	0.000	0.000	0.000	2.447	1.143	1.592	0.157



NOTES:

- NO NJDEP FRESHWATER WETLANDS REGULATED FEATURES ON THIS SHEET.
- FRESHWATER WETLANDS TRANSITION AREA TEMPORARY DISTURBANCE WITH RESTORATION SHALL BE PROVIDED FOR ALL DISTURBANCE BEYOND PERMANENT EASEMENTS.

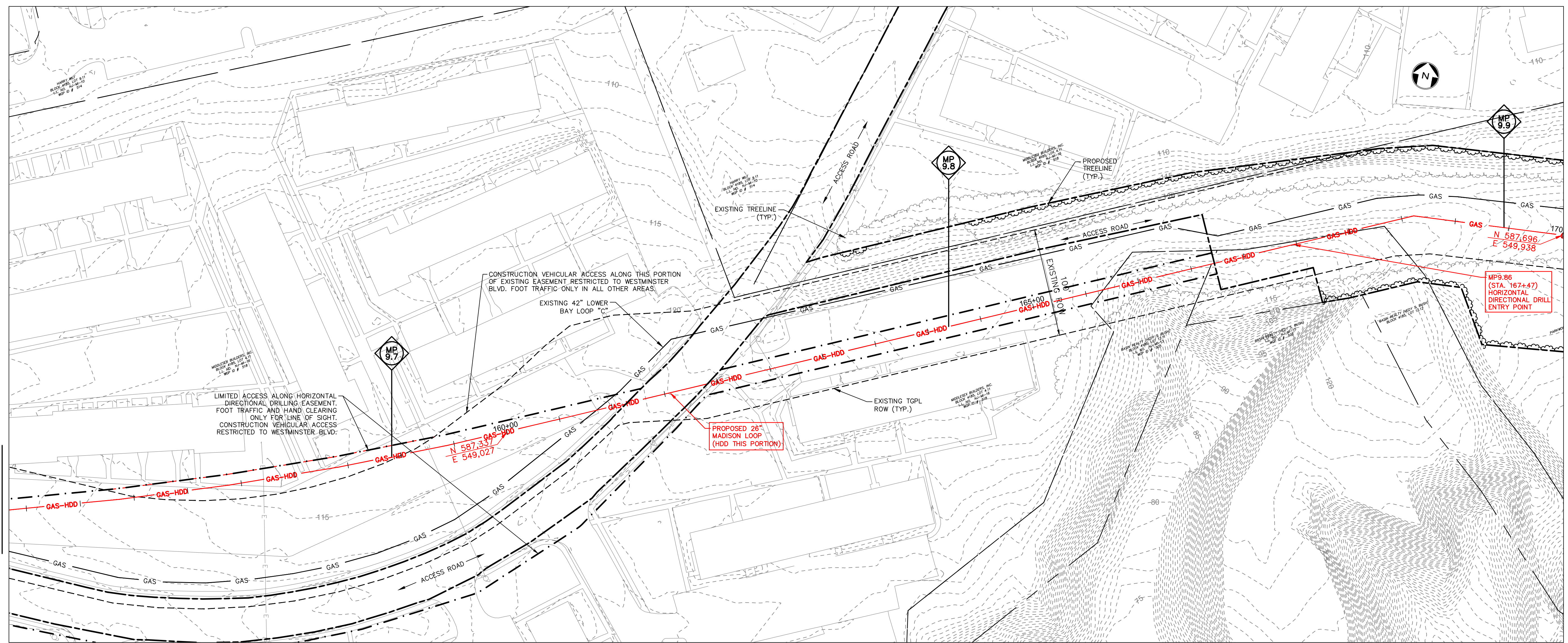


KEY MAP
SCALE: 1" = 1000'

REV. / ISSUE	DATE	DESCRIPTION
1	4/22/19	REV TRANSITION AREA WIDTH PER NJDEP

LEGEND

- PROPERTY LINE
- EXISTING CONTOURS
- EXISTING SPOT ELEVATION
- EXISTING STORM SEWER
- EXISTING WATER MAIN
- EXISTING GAS MAIN
- PROPOSED GAS MAIN
- EXISTING SIGN
- EXISTING UTILITY POLE
- PROPOSED GAS VALVE
- EXISTING TREELINE/CANOPY
- EXISTING TREE
- PROPOSED TREELINE
- EXISTING FENCE
- EXISTING RETAINING WALL
- EXISTING PERMANENT EASEMENT/TGPL R.O.W. EASEMENT
- PROPOSED PERMANENT EASEMENT
- PROPOSED LIMIT OF DISTURBANCE
- PROPOSED HDD LIMIT OF DISTURBANCE
- STREAM LINE
- WETLANDS BOUNDARY
- COASTAL WETLANDS BOUNDARY
- TOP OF BANK
- 50' WETLAND TRANSITION AREA
- RIPARIAN BUFFER
- MEAN HIGH WATER LINE
- SPRING HIGH WATER LINE
- MEAN HIGH WATER LINE 500' BUFFER
- TIDELANDS
- W-T01-005A-1 PHOTO LOCATION (SEE REPORT)
- WETLAND FLAGS
- STATE OPEN WATERS FLAGS
- FRESHWATER WETLAND/STATE OPEN WATER DATA POINTS



MATCH LINE SEE SHEET 8

MATCH LINE SEE SHEET 6

I AM A DULY REGISTERED PROFESSIONAL ENGINEER UNDER THE LAWS OF THE STATE OF NEW JERSEY AND I HEREBY CERTIFY THAT THE PROPOSED ENVIRONMENTAL DISTURBANCES SHOWN ARE ACCURATE AND CORRESPOND WITH THE DETAILED ENGINEERING DRAWINGS.

THOMAS J. MURPHY, PLS
DW SMITH ASSOCIATES, LLC
1450 STATE ROUTE 34, WALL, NJ 07753
PROFESSIONAL LAND SURVEYOR
N.J. LIC. NO. 37207 COA NO. 24GA2812400

SIGNATURE _____ DATE _____

I AM A DULY REGISTERED PROFESSIONAL ENGINEER UNDER THE LAWS OF THE STATE OF NEW JERSEY AND I HEREBY CERTIFY THAT THE PROPOSED ENVIRONMENTAL DISTURBANCES SHOWN ARE ACCURATE AND CORRESPOND WITH THE DETAILED ENGINEERING DRAWINGS.

WILLIAM SALMON, P.E.
PS&S, LLC
1433 HIGHWAY 34, SUITE A-4, WALL, NJ 07727
PROFESSIONAL ENGINEER
N.J. LIC. NO. 41319 COA NO. 24GA28032700

SIGNATURE *W. Salmon* DATE 04/24/19

PAULUS, SOKOLOWSKI AND SARTOR, LLC.
1433 ROUTE 34
SUITE A4
WALL, NJ 07727
PHONE: (848) 206-2626

CERTIFICATE OF AUTHORIZATION NO. 24GA28032700

ALL DIMENSIONS MUST BE VERIFIED BY THE CONTRACTOR. NOTIFY PAULUS, SOKOLOWSKI AND SARTOR, LLC OF ANY CONFLICTS, ERRORS, AMBIGUITIES OR DISCREPANCIES IN THE CONTRACT DRAWINGS OR SPECIFICATIONS BEFORE PROCEEDING WITH CONSTRUCTION. DIMENSIONS SHALL BE AS NOTED IN WORDS OR NUMBERS ON THE CONTRACT DRAWINGS. DO NOT SCALE THE DRAWINGS TO DETERMINE DIMENSIONS.

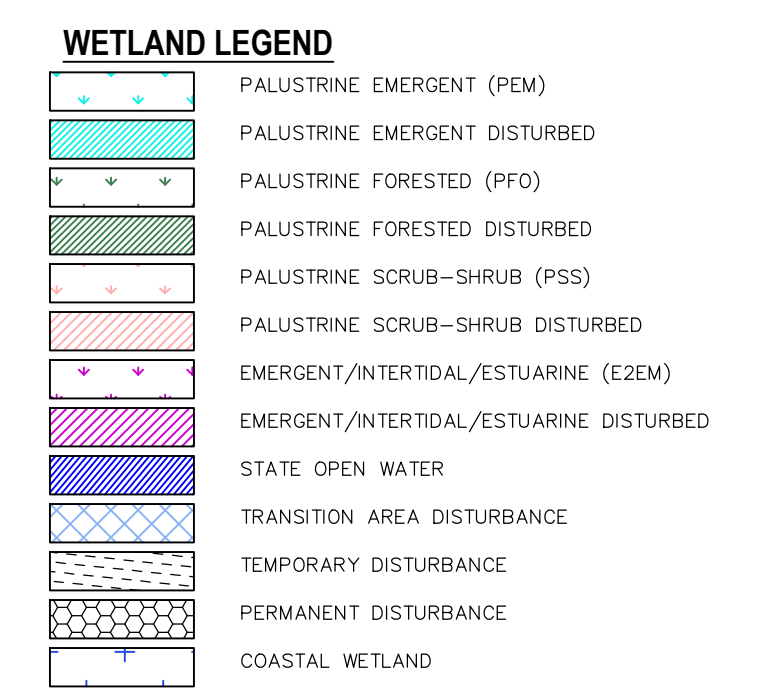
THESE CONTRACT DRAWINGS CONTAIN DATA INTENDED SPECIFICALLY FOR THE NOTED PROJECT AND CLIENT. THEY ARE NOT INTENDED FOR USE ON EXTENSIONS OF THIS PROJECT OR FOR REUSE ON ANY OTHER PROJECT.

THE COPYING AND/OR MODIFICATION OF THIS DOCUMENT OR ANY PORTION THEREOF WITHOUT THE WRITTEN PERMISSION OF PAULUS, SOKOLOWSKI AND SARTOR, LLC IS PROHIBITED.

UNLESS THESE DRAWINGS ARE SPECIFICALLY DESIGNATED AS "CONSTRUCTION ISSUE", THESE DRAWINGS SHALL NOT BE USED FOR CONSTRUCTION OR IMPROVEMENTS DEPICTED HEREIN. CONTRACTORS SHALL NOTIFY THE DESIGN ENGINEER TO OBTAIN CONSTRUCTION DOCUMENTS.

COPYRIGHT 2017 PAULUS, SOKOLOWSKI AND SARTOR, LLC. - ALL RIGHTS RESERVED.

WETLAND ID	MILE POST	STATION	WETLAND UTILITY CROSSING TABULATION																
			PALUSTRINE EMERGENT (PEM) (ACRES)			PALUSTRINE FORESTED (PFO) (ACRES)			PALUSTRINE SCRUB-SHRUB (PSS) (ACRES)			EMERGENT/INTERTIDAL/ESTUARINE (E2EM) (ACRES)			TRANSITION AREA		STATE OPEN WATER		
			TEMPORARY IMPACT	PERMANENT IMPACT	TEMPORARY IMPACT AND RESTORATION	TEMPORARY IMPACT	PERMANENT IMPACT	TEMPORARY IMPACT AND RESTORATION	TEMPORARY IMPACT	PERMANENT IMPACT	TEMPORARY IMPACT AND RESTORATION	TEMPORARY IMPACT	PERMANENT IMPACT	TEMPORARY IMPACT AND RESTORATION	TEMPORARY IMPACT	PERMANENT IMPACT	TEMPORARY IMPACT		
W-T01-008A-1		101+61	0.005																
STATE OPEN WATER	8.61	101+61												0.062	0.068		0.022		
W-T01-008A-1		106+89	0.007																
W-T01-007A-1		106+80																	
W-T01-003A-1	8.69 - 8.77	107+94												0.231	0.304				
W-T01-003C-1		108+35																	
STATE OPEN WATER		109+15															0.015		
W-T01-007C-1		108+59																	
STATE OPEN WATER	8.80A	108+35														0.063			
W-T15-000A-1		107+42	0.022														0.009		
STATE OPEN WATER	8.80B	109+06															0.017		
W-T01-009A-1		116+05	0.060											0.119	0.179	0.006			
STATE OPEN WATER	8.96	120+08													0.035				
W-T15-000A-1		138+68	0.012																
W-T15-000A-1		132+54	0.072																
STATE OPEN WATER	9.20 - 9.32	134+02												0.141	0.183	0.142			
W-T15-000C-1		134+29															0.085		
STATE OPEN WATER		178+17																	
W-T01-014A-1		179+96	0.494																
STATE OPEN WATER	10.05 - 10.19	181+88																	
W-T01-014C-1		184+08																	
STATE OPEN WATER	10.45	177+44															0.058		
W-T01-014D-1		188+70																	
STATE OPEN WATER	10.69 - 10.74	213+85	0.544											0.263	0.002	0.016			
W-T01-009A-1		210+39																	
STATE OPEN WATER	10.87 - 10.94	224+34	0.001											0.079	0.013	0.168			
W-T07-000C-1		224+23																	
STATE OPEN WATER	11.35 - 11.42	220+70																	
W-T07-000A-1		244+98	0.681											0.448	0.006	0.177			
STATE OPEN WATER	11.43 - 11.60	248+08															0.038		
W-T07-000B-1		252+31																	
STATE OPEN WATER	11.77 - 11.94	268+16	0.004											0.001	0.101	0.228			
TOTAL		270+67	1.976	0.000	0.000	0.000	0.327	0.000	0.007	0.000	0.000	0.000	0.004	0.000	0.000	2.447	1.143	1.952	0.157



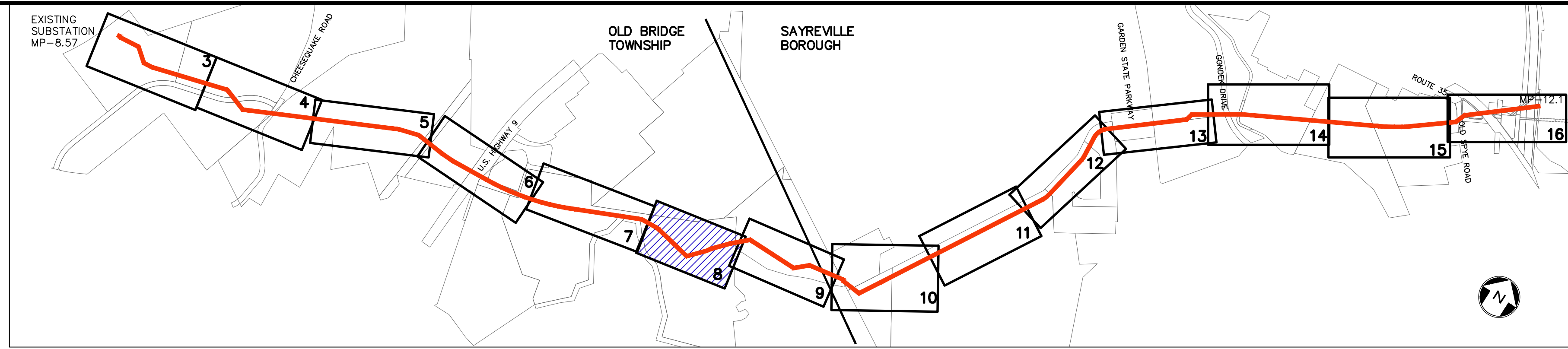
NOTES:

- NO NJDEP FRESHWATER WETLANDS REGULATED FEATURES ON THIS SHEET.
- FRESHWATER WETLANDS TRANSITION AREA TEMPORARY DISTURBANCE WITH RESTORATION SHALL BE PROVIDED FOR ALL DISTURBANCE BEYOND PERMANENT EASEMENTS.

PROJECT
NORTHEAST SUPPLY
ENHANCEMENT PROJECT
PROPOSED
26" MADISON LOOP
OLD BRIDGE TOWNSHIP & SAYREVILLE BOROUGH
MIDDLESEX COUNTY, NEW JERSEY

SHEET TITLE
WETLAND
PERMIT PLAN
MP 9.6 - MP 9.9

PROJECT NO.: 05731.0002 | DRAWN BY: JPS
SCALE: 1" = 50' | CHECKED BY: WS
DATE: 06/08/18 | SHEET 7 OF 20
SHEET NO. **7**

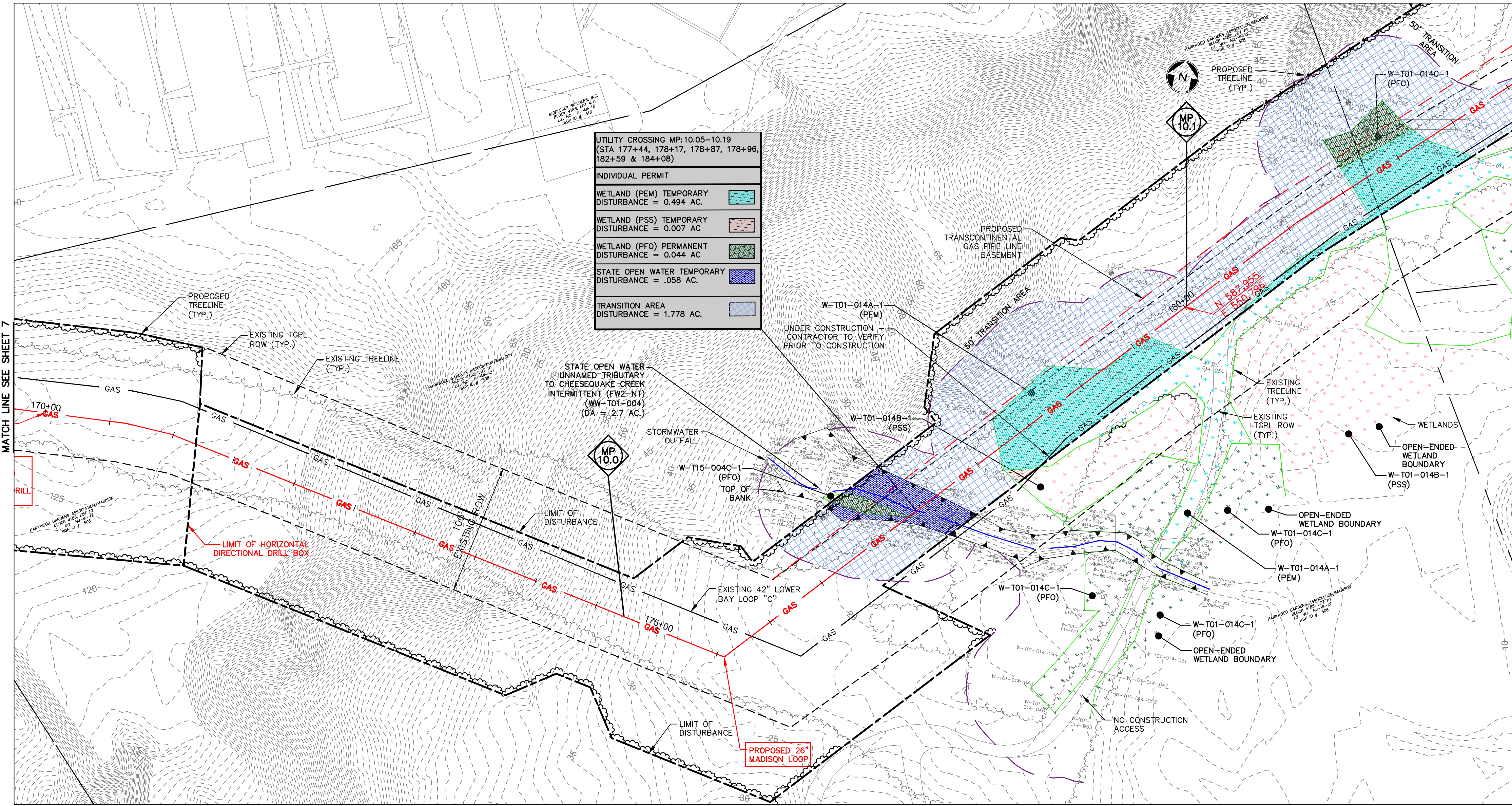


KEY MAP
SCALE: 1" = 1000'

REV. / ISSUE	DATE	DESCRIPTION
1	4/22/19	REV TRANSITION AREA WIDTH PER NJDEP

LEGEND

- PROPERTY LINE
- - - EXISTING CONTOURS
- 422.0 X EXISTING SPOT ELEVATION
- - - EXISTING STORM SEWER
- - - EXISTING WATER MAIN
- - - EXISTING GAS MAIN
- - - PROPOSED GAS MAIN
- - - EXISTING SIGN
- - - EXISTING UTILITY POLE
- - - PROPOSED GAS VALVE
- - - EXISTING TREE/ CANOPY
- - - EXISTING TREE
- - - PROPOSED TREELINE
- - - EXISTING FENCE
- - - EXISTING RETAINING WALL
- - - EXISTING PERMANENT EASEMENT/TGPL R.O.W. EASEMENT
- - - PROPOSED PERMANENT EASEMENT
- - - PROPOSED LIMIT OF DISTURBANCE
- - - PROPOSED HDD LIMIT OF DISTURBANCE
- - - STREAM LINE
- - - WETLANDS BOUNDARY
- - - COASTAL WETLANDS BOUNDARY
- - - TOP OF BANK
- - - 50' WETLAND TRANSITION AREA
- - - RIPARIAN BUFFER
- - - MEAN HIGH WATER LINE
- - - SPRING HIGH WATER LINE
- - - MEAN HIGH WATER LINE 500' BUFFER
- - - TIDELANDS
- ⊙ W-T01-005A-1 PHOTO LOCATION (SEE REPORT)
- △ 620 WETLAND FLAGS
- △ 432 STATE OPEN WATERS FLAGS
- ◆ 1609 FRESHWATER WETLAND/STATE OPEN WATER DATA POINTS



UTILITY CROSSING MP-10.05-10.19
(STA 177+44, 178+17, 178+87, 178+96, 182+59 & 184+08)

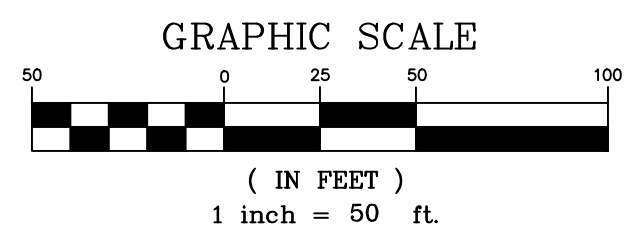
INDIVIDUAL PERMIT

- WETLAND (PEM) TEMPORARY DISTURBANCE = 0.494 AC.
- WETLAND (PSS) TEMPORARY DISTURBANCE = 0.007 AC.
- WETLAND (PFO) PERMANENT DISTURBANCE = 0.044 AC.
- STATE OPEN WATER TEMPORARY DISTURBANCE = .058 AC.
- TRANSITION AREA DISTURBANCE = 1.778 AC.

WETLAND ID	MILE POST	STATION	PALUSTRINE EMERGENT (PEM) (ACRES)			PALUSTRINE FORESTED (PFO) (ACRES)			PALUSTRINE SCRUB-SHRUB (PSS) (ACRES)			EMERGENT/INTERTIDAL/ESTUARINE WETLANDS			TRANSITION AREA			STATE OPEN WATER
			TEMPORARY IMPACT	PERMANENT IMPACT	IMPACT AND RESTORATION	TEMPORARY IMPACT	PERMANENT IMPACT	IMPACT AND RESTORATION	TEMPORARY IMPACT	PERMANENT IMPACT	IMPACT AND RESTORATION	TEMPORARY IMPACT	PERMANENT IMPACT	IMPACT AND RESTORATION	TEMPORARY IMPACT	PERMANENT IMPACT	IMPACT AND RESTORATION	TEMPORARY IMPACT
W-T01-006A-1		101+61	0.005															
STATE OPEN WATER	8.61	101+61													0.052	0.068		0.022
W-T01-006A-1		105+89	0.007															
W-T01-000A-1		106+80	0.076												0.231	0.304		
W-T01-000A-1	8.69 - 8.77	107+04				0.238												
STATE OPEN WATER		109+15																0.015
W-T01-000C-1		108+59																
STATE OPEN WATER	8.80A	108+35																0.009
W-T15-001A-1		108+99	0.022															0.228
STATE OPEN WATER	8.806	107+42													0.119	0.179	0.006	0.027
W-T01-000A-1		109+45	0.060															
STATE OPEN WATER	8.90	115+05													0.035			
W-T01-010C-1		120+08																
W-T15-002A-1		138+68	0.012															
STATE OPEN WATER	9.20 - 9.32	132+54				0.045									0.141	0.183	0.142	
W-T15-000C-1		134+02																
STATE OPEN WATER		134+29																0.035
W-T15-000C-1		178+17	0.010															
W-T01-014A-1		178+96	0.494			0.034			0.007						1.093	0.136	0.549	
STATE OPEN WATER	10.05 - 10.19	181+48																
W-T01-014B-1		184+08																
STATE OPEN WATER		177+44																0.058
W-T01-012D-1		198+70																
STATE OPEN WATER	10.45	213+45	0.544												0.263	0.002	0.015	
W-T01-012D-1		210+39																
STATE OPEN WATER	10.69 - 10.74	210+39																
W-T07-002A-1		224+34	0.001															
STATE OPEN WATER	10.87 - 10.94	223+23													0.079	0.013	0.168	
W-T07-000C-1		226+70																
STATE OPEN WATER	11.35 - 11.42	244+08	0.681												0.448	0.036	0.177	
W-T07-000B-1		248+08																
STATE OPEN WATER	11.43 - 11.50	250+31								0.004								0.038
W-T07-017A-1		268+16	0.004															
STATE OPEN WATER	11.77 - 11.94	270+67													0.021	0.101	0.228	
W-T01-017D-1																		
TOTAL			1.975	0.000	0.000	0.000	0.327	0.000	0.007	0.000	0.000	0.000	0.004	0.000	2.447	1.143	1.952	0.157

WETLAND LEGEND

- PEM PALUSTRINE EMERGENT (PEM)
- PEM-D PALUSTRINE EMERGENT DISTURBED
- PFO PALUSTRINE FORESTED (PFO)
- PFO-D PALUSTRINE FORESTED DISTURBED
- PSS PALUSTRINE SCRUB-SHRUB (PSS)
- PSS-D PALUSTRINE SCRUB-SHRUB DISTURBED
- E2EM EMERGENT/INTERTIDAL/ESTUARINE (E2EM)
- E2EM-D EMERGENT/INTERTIDAL/ESTUARINE DISTURBED
- SW STATE OPEN WATER
- TA TRANSITION AREA DISTURBANCE
- TEMP TEMPORARY DISTURBANCE
- PERM PERMANENT DISTURBANCE
- COW COASTAL WETLAND



- NOTES:**
- SEE DETAIL SHEETS 17-19 FOR METHODS OF STREAM CROSSING AND STREAM DIVERSION.
 - EXISTING 42" GAS MAIN CURRENTLY BEING RELOCATED FROM STA. 175+84 TO STA. 189+22 AND FROM STA. 196+16 TO STA. 198+70. CONTRACTOR TO VERIFY FINAL LOCATION PRIOR TO CONSTRUCTION OF 26" GAS MAIN.
 - FRESHWATER WETLANDS TRANSITION AREA TEMPORARY DISTURBANCE WITH RESTORATION SHALL BE PROVIDED FOR ALL DISTURBANCE BEYOND PERMANENT EASEMENTS.

I AM A DULY REGISTERED PROFESSIONAL LAND SURVEYOR UNDER THE LAWS OF THE STATE OF NEW JERSEY AND I HEREBY CERTIFY THAT THE PROPOSED ENVIRONMENTAL DISTURBANCES SHOWN ARE ACCURATE AND CORRESPOND WITH THE DETAILED ENGINEERING DRAWINGS.

THOMAS J. MURPHY, PLS
DW SMITH ASSOCIATES, LLC
1450 STATE ROUTE 34, WALL, NJ 07753
PROFESSIONAL LAND SURVEYOR
N.J. LIC. NO. 37207 COA NO. 24GA2812400

SIGNATURE: _____ DATE: _____

I AM A DULY REGISTERED PROFESSIONAL ENGINEER UNDER THE LAWS OF THE STATE OF NEW JERSEY AND I HEREBY CERTIFY THAT THE PROPOSED ENVIRONMENTAL DISTURBANCES SHOWN ARE ACCURATE AND CORRESPOND WITH THE DETAILED ENGINEERING DRAWINGS.

WILLIAM SALMON, P.E.
PS&S, LLC
1433 HIGHWAY 34, SUITE A-4, WALL, NJ 07727
PROFESSIONAL ENGINEER
N.J. LIC. NO. 41319 COA NO. 24GA28032700

SIGNATURE: *W. Salmon* DATE: 04/24/19

PAULUS, SOKOLOWSKI AND SARTOR, LLC.
1433 ROUTE 34 SUITE A4 WALL, NJ 07727 PHONE: (848) 206-2626
CERTIFICATE OF AUTHORIZATION NO. 24GA28032700

ALL DIMENSIONS MUST BE VERIFIED BY THE CONTRACTOR. NOTIFY PAULUS, SOKOLOWSKI AND SARTOR, LLC OF ANY CONFLICTS, ERRORS, AMBIGUITIES OR DISCREPANCIES IN THE CONTRACT DRAWINGS OR SPECIFICATIONS BEFORE PROCEEDING WITH CONSTRUCTION. ALL DIMENSIONS SHALL BE AS NOTED IN WORDS OR NUMBERS ON THE CONTRACT DRAWINGS. DO NOT SCALE THE DRAWINGS TO DETERMINE DIMENSIONS. THESE CONTRACT DRAWINGS CONTAIN DATA INTENDED SPECIFICALLY FOR THE NOTED PROJECT AND CLIENT. THEY ARE NOT INTENDED FOR USE ON EXTENSIONS OF THIS PROJECT OR FOR REUSE ON ANY OTHER PROJECT. THE COPYING AND/OR MODIFICATION OF THIS DOCUMENT OR ANY PORTION THEREOF WITHOUT THE WRITTEN PERMISSION OF PAULUS, SOKOLOWSKI AND SARTOR, LLC IS PROHIBITED. UNLESS THESE DRAWINGS ARE SPECIFICALLY DESIGNATED AS "CONSTRUCTION ISSUE", THESE DRAWINGS SHALL NOT BE USED FOR CONSTRUCTION OR IMPROVEMENTS DESCRIBED HEREIN. CONTRACTORS SHALL NOTIFY THE DESIGN ENGINEER TO OBTAIN CONSTRUCTION DOCUMENTS. COPYRIGHT 2017 PAULUS, SOKOLOWSKI AND SARTOR, LLC - ALL RIGHTS RESERVED.

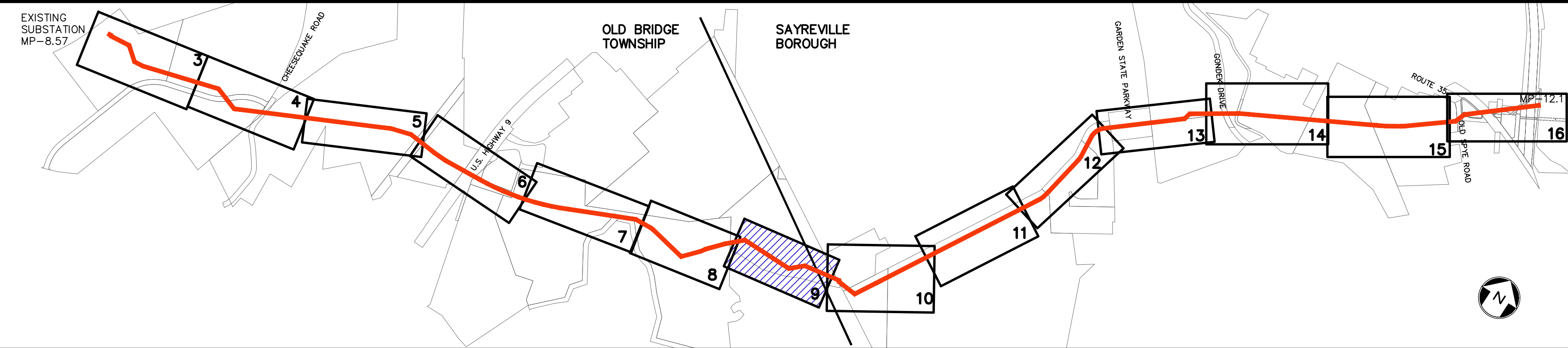
PROJECT
NORTHEAST SUPPLY
ENHANCEMENT PROJECT
PROPOSED
26" MADISON LOOP
OLD BRIDGE TOWNSHIP & SAYREVILLE BOROUGH
MIDDLESEX COUNTY, NEW JERSEY

SHEET TITLE
WETLAND
PERMIT PLAN
MP 9.9 - MP-10.1

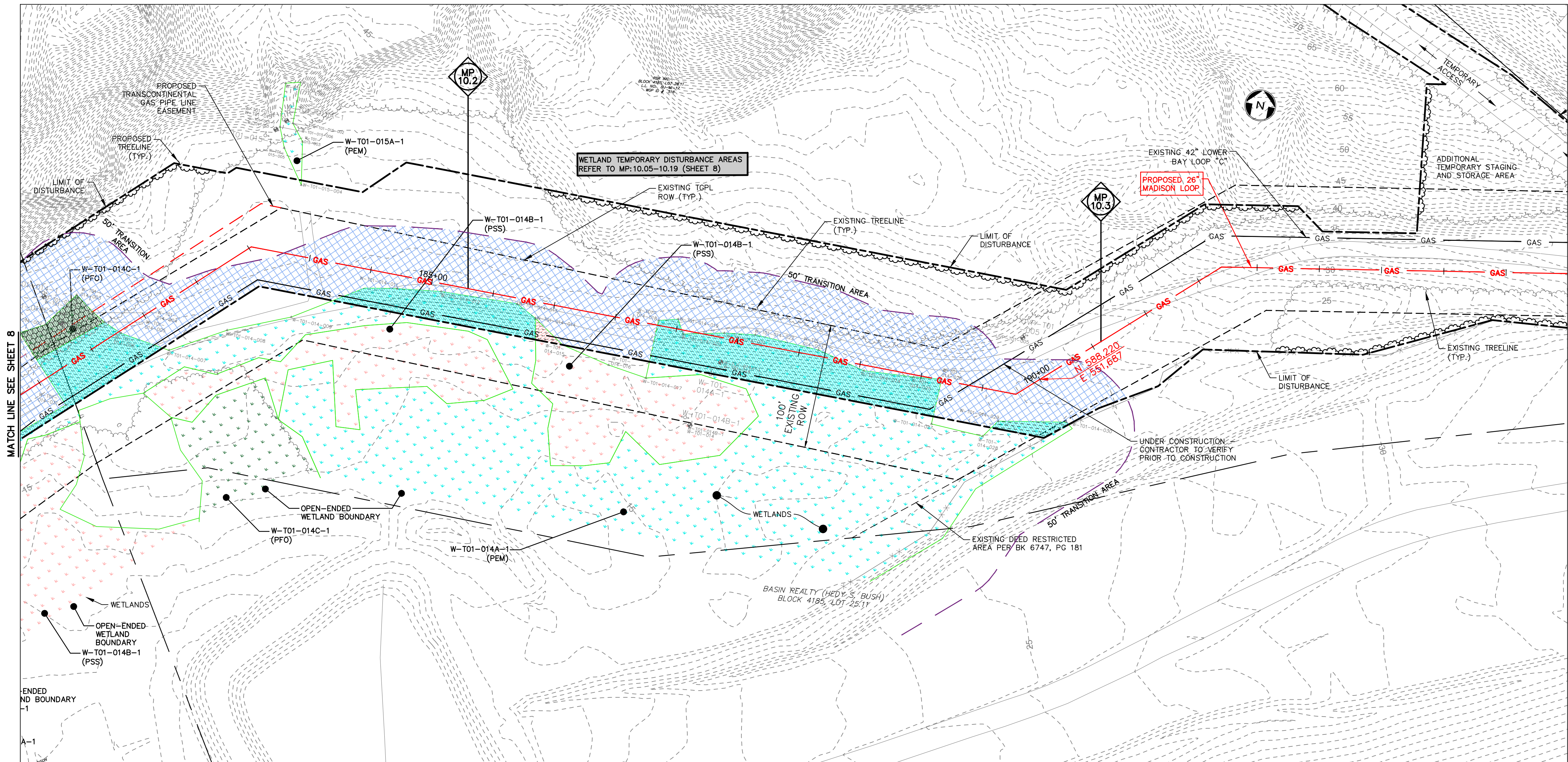
PROJECT NO.: 05731.0002 DRAWN BY: JPS
SCALE: 1" = 50' CHECKED BY: WS
DATE: 06/08/18 SHEET 8 OF 20
SHEET NO. **8**

WETLAND LEGEND

[Symbol]	PALUSTRINE EMERGENT (PEM)
[Symbol]	PALUSTRINE EMERGENT DISTURBED
[Symbol]	PALUSTRINE FORESTED (PFO)
[Symbol]	PALUSTRINE FORESTED DISTURBED
[Symbol]	PALUSTRINE SCRUB-SHRUB (PSS)
[Symbol]	PALUSTRINE SCRUB-SHRUB DISTURBED
[Symbol]	EMERGENT/INTERTIDAL/ESTUARINE (E2EM)
[Symbol]	EMERGENT/INTERTIDAL/ESTUARINE DISTURBED
[Symbol]	STATE OPEN WATER
[Symbol]	TRANSITION AREA DISTURBANCE
[Symbol]	TEMPORARY DISTURBANCE
[Symbol]	PERMANENT DISTURBANCE
[Symbol]	COASTAL WETLAND



KEY MAP
SCALE: 1" = 1000'



REV. / ISSUE	DATE	DESCRIPTION
1	4/22/19	REV TRANSITION AREA WIDTH PER NJDEP

LEGEND

[Symbol]	PROPERTY LINE
[Symbol]	EXISTING CONTOURS
[Symbol]	EXISTING SPOT ELEVATION
[Symbol]	EXISTING STORM SEWER
[Symbol]	EXISTING WATER MAIN
[Symbol]	EXISTING GAS MAIN
[Symbol]	PROPOSED GAS MAIN
[Symbol]	EXISTING SIGN
[Symbol]	EXISTING UTILITY POLE
[Symbol]	PROPOSED GAS VALVE
[Symbol]	EXISTING TREELINE/CANOPY
[Symbol]	EXISTING TREE
[Symbol]	PROPOSED TREELINE
[Symbol]	EXISTING FENCE
[Symbol]	EXISTING RETAINING WALL
[Symbol]	EXISTING PERMANENT EASEMENT/TGPL R.O.W.
[Symbol]	PROPOSED PERMANENT EASEMENT
[Symbol]	PROPOSED LIMIT OF DISTURBANCE
[Symbol]	PROPOSED HDD LIMIT OF DISTURBANCE
[Symbol]	STREAM LINE
[Symbol]	WETLANDS BOUNDARY
[Symbol]	COASTAL WETLANDS BOUNDARY
[Symbol]	TOP OF BANK
[Symbol]	50' WETLAND TRANSITION AREA
[Symbol]	RIPIARIAN BUFFER
[Symbol]	MEAN HIGH WATER LINE
[Symbol]	SPRING HIGH WATER LINE
[Symbol]	MEAN HIGH WATER LINE 500' BUFFER
[Symbol]	TIDELANDS
[Symbol]	W-T01-005A-1 PHOTO LOCATION (SEE REPORT)
[Symbol]	WETLAND FLAGS
[Symbol]	STATE OPEN WATERS FLAGS
[Symbol]	FRESHWATER WETLAND/STATE OPEN WATER DATA POINTS

I AM A DULY REGISTERED PROFESSIONAL LAND SURVEYOR UNDER THE LAWS OF THE STATE OF NEW JERSEY AND I HEREBY CERTIFY THAT EXISTING ENVIRONMENTAL DISTURBANCES SHOWN ARE ACCURATE AND CORRESPOND WITH THE DETAILED ENGINEERING DRAWINGS.

THOMAS J. MURPHY, PLS
DW SMITH ASSOCIATES, LLC
1450 STATE ROUTE 34, WALL, NJ 07753
PROFESSIONAL LAND SURVEYOR
N.J. LIC. NO. 37207 COA NO. 24GA28122400

I AM A DULY REGISTERED PROFESSIONAL ENGINEER UNDER THE LAWS OF THE STATE OF NEW JERSEY AND I HEREBY CERTIFY THAT THE PROPOSED ENVIRONMENTAL DISTURBANCES SHOWN ARE ACCURATE AND CORRESPOND WITH THE DETAILED ENGINEERING DRAWINGS.

WILLIAM SALMON, P.E.
PS&S, LLC
1433 HIGHWAY 34, SUITE A-4, WALL, NJ 07727
PROFESSIONAL ENGINEER
N.J. LIC. NO. 41319 COA NO. 24GA28032700

PAULUS, SOKOLOWSKI AND SARTOR, LLC.
1433 ROUTE 34 SUITE A4 WALL, NJ 07727 PHONE: (848) 206-2626
CERTIFICATE OF AUTHORIZATION NO. 24GA28032700

ALL DIMENSIONS MUST BE VERIFIED BY THE CONTRACTOR. NOTIFY PAULUS, SOKOLOWSKI AND SARTOR, LLC OF ANY CONFLICTS, ERRORS, AMBIGUITIES OR DISCREPANCIES IN THE CONTRACT DRAWINGS OR SPECIFICATIONS BEFORE PROCEEDING WITH CONSTRUCTION. ALL DIMENSIONS SHALL BE AS NOTED IN WORDS OR NUMBERS ON THE CONTRACT DRAWINGS. DO NOT SCALE THE DRAWINGS TO DETERMINE DIMENSIONS. THESE CONTRACT DRAWINGS CONTAIN DATA INTENDED SPECIFICALLY FOR THE NOTED PROJECT AND CLIENT. THEY ARE NOT INTENDED FOR USE ON EXTENSIONS OF THIS PROJECT OR FOR REUSE ON ANY OTHER PROJECT.

UNLESS THESE DRAWINGS ARE SPECIFICALLY DESIGNATED AS "CONSTRUCTION ONLY", THESE DRAWINGS SHALL NOT BE USED FOR CONSTRUCTION OR IMPROVEMENTS DERIVED THEREIN. CONTRACTORS SHALL NOTIFY THE DESIGN ENGINEER TO OBTAIN CONSTRUCTION DOCUMENTS.

THE COPYING AND/OR MODIFICATION OF THIS DOCUMENT OR ANY PORTION THEREOF WITHOUT THE WRITTEN PERMISSION OF PAULUS, SOKOLOWSKI AND SARTOR, LLC IS PROHIBITED.

COPYRIGHT 2017 PAULUS, SOKOLOWSKI AND SARTOR, LLC. - ALL RIGHTS RESERVED.

PROJECT
NORTHEAST SUPPLY ENHANCEMENT PROJECT
PROPOSED 26" MADISON LOOP
OLD BRIDGE TOWNSHIP & SAYREVILLE BOROUGH MIDDLESEX COUNTY, NEW JERSEY

SHEET TITLE
WETLAND PERMIT PLAN
MP 10.1 - MP 10.4

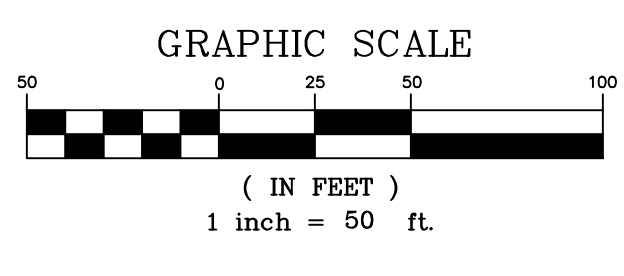
PROJECT NO.: 05731.0002 DRAWN BY: JPS
SCALE: 1" = 50' CHECKED BY: WS
DATE: 06/08/18 SHEET 9 OF 20
SHEET NO. **9**

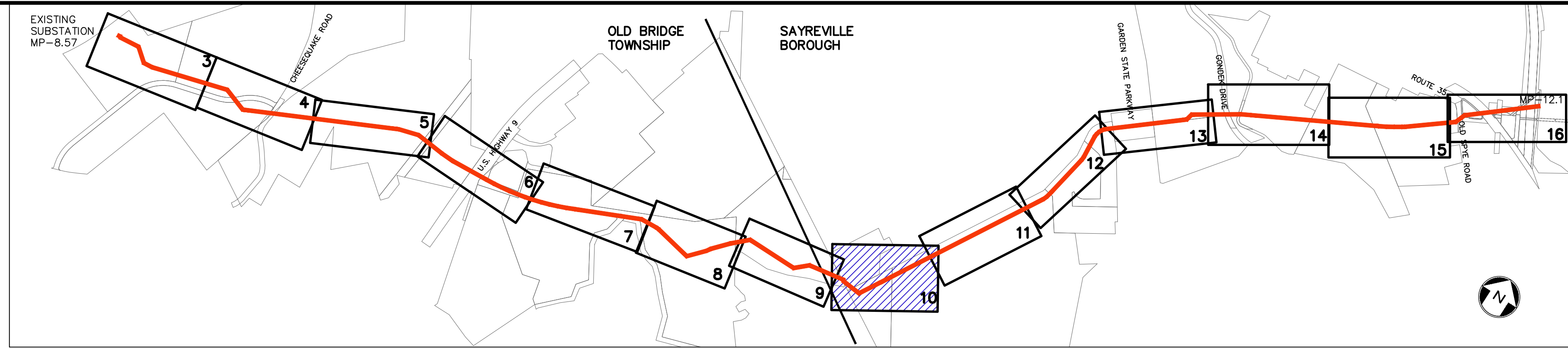
WETLAND UTILITY CROSSING TABULATION

WETLAND ID	MILE POST	STATION	PALUSTRINE EMERGENT (PEM) (ACRES)			PALUSTRINE FORESTED (PFO) (ACRES)			PALUSTRINE SCRUB-SHRUB (PSS) (ACRES)			EMERGENT/INTERTIDAL/ESTUARINE (ACRES)			TRANSITION AREA			STATE OPEN WATER
			TEMPORARY IMPACT	PERMANENT IMPACT	TEMPORARY IMPACT AND RESTORATION	TEMPORARY IMPACT	PERMANENT IMPACT	TEMPORARY IMPACT AND RESTORATION	TEMPORARY IMPACT	PERMANENT IMPACT	TEMPORARY IMPACT AND RESTORATION	TEMPORARY IMPACT	PERMANENT IMPACT	TEMPORARY IMPACT AND RESTORATION	TEMPORARY IMPACT	PERMANENT IMPACT	TEMPORARY IMPACT AND RESTORATION	TEMPORARY IMPACT
W-T01-006A-1	8.61	101+51	0.005												0.052	0.068		0.022
W-T01-007A-1		105+89	0.007															
W-T01-003A-1	8.69 - 8.77	107+94	0.074												0.231	0.304		
W-T01-003C-1		109+35				0.238												0.016
W-T01-007C-1		108+59																
W-T01-003C-1	8.90A	108+35														0.063		0.009
W-T15-003A-1	8.80B	109+99																
W-T15-003A-1		107+42	0.022														0.228	0.017
W-T01-009A-1	8.90	115+65	0.060												0.119	0.179	0.006	
W-T01-010C-1	8.96	120+48														0.035		
W-T15-003A-1	9.20 - 9.32	133+69	0.012															
W-T15-003A-1		132+54	0.072												0.141	0.183	0.142	
W-T15-003C-1		134+02				0.045												
W-T15-004C-1		134+29																0.035
W-T01-014B-1	10.05 - 10.19	178+17	0.494												1.093	0.136	0.549	
W-T01-014C-1		181+88				0.034												
W-T01-014B-1		184+08							0.007									
W-T01-011A-1	10.45	177+44														0.021	0.040	0.058
W-T01-012D-1	10.69 - 10.74	198+70	0.544												0.263	0.002	0.016	
W-T07-002A-1		210+39				0.001												
W-T07-002A-1		224+34																
W-T07-001D-1	10.87 - 10.94	223+23													0.079	0.013	0.168	
W-T07-002C-1		228+70																
W-T07-003A-1	11.35 - 11.42	244+98	0.681												0.448	0.036	0.177	
W-T07-003B-1		248+08														0.002	0.038	
W-T07-004D-1	11.43 - 11.60	250+31										0.004						
W-T01-017A-1	11.77 - 11.94	288+16	0.004												0.021	0.101	0.238	
W-T01-017D-1		278+67	1.976	0.000	0.000	0.000	0.327	0.000	0.007	0.000	0.000	0.004	0.000	0.000	2.447	1.143	1.952	0.157
TOTAL																		

NOTES:

- SEE DETAIL SHEETS 17-19 FOR METHODS OF STREAM CROSSING AND STREAM DIVERSION.
- FRESHWATER WETLANDS TRANSITION AREA TEMPORARY DISTURBANCE WITH RESTORATION SHALL BE PROVIDED FOR ALL DISTURBANCE BEYOND PERMANENT EASEMENTS.





KEY MAP
SCALE: 1" = 1000'

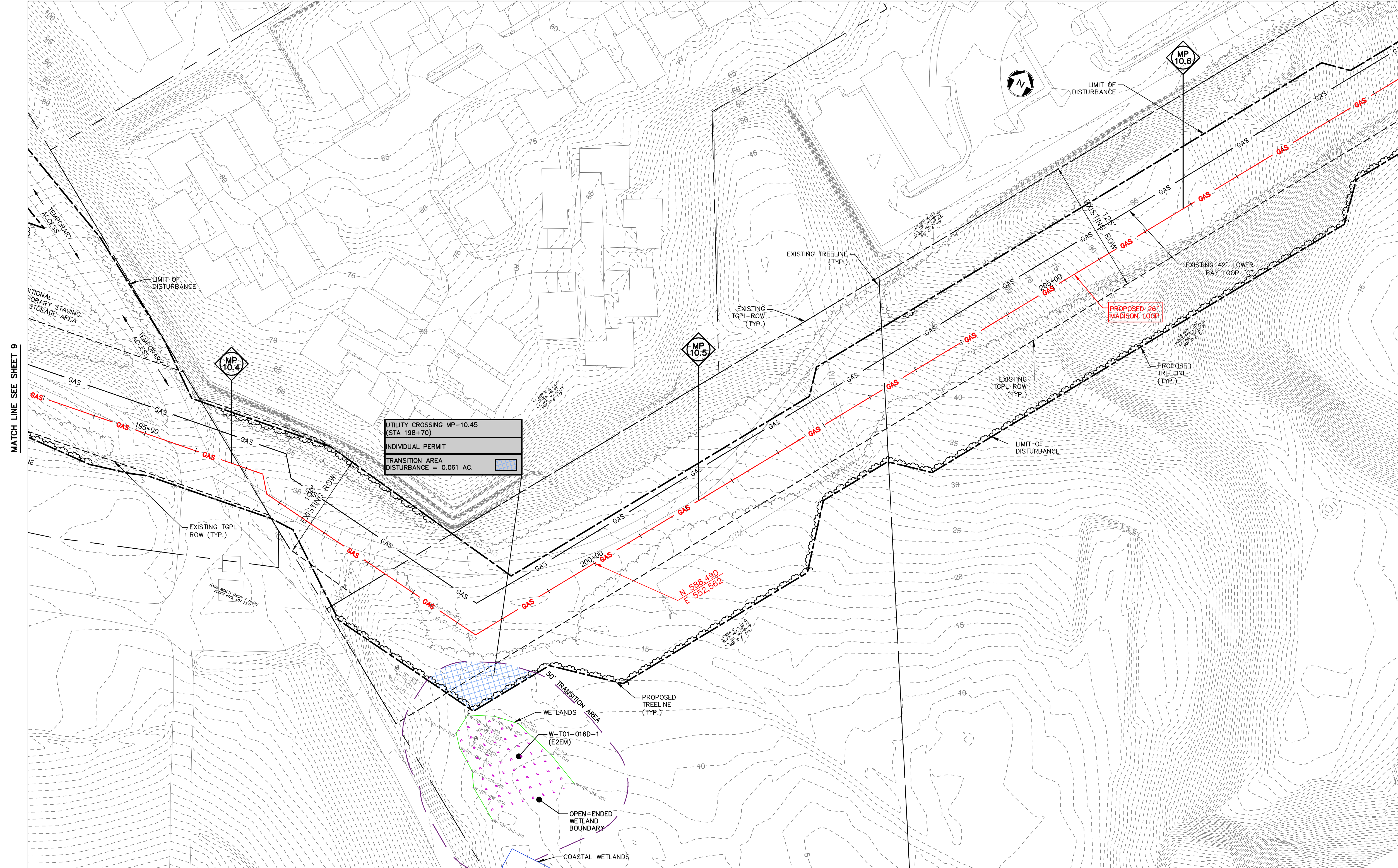
WETLAND LEGEND

[Symbol]	PALUSTRINE EMERGENT (PEM)
[Symbol]	PALUSTRINE EMERGENT DISTURBED
[Symbol]	PALUSTRINE FORESTED (PFO)
[Symbol]	PALUSTRINE FORESTED DISTURBED
[Symbol]	PALUSTRINE SCRUB-SHRUB (PSS)
[Symbol]	PALUSTRINE SCRUB-SHRUB DISTURBED
[Symbol]	EMERGENT/INTERTIDAL/ESTUARINE (E2EM)
[Symbol]	EMERGENT/INTERTIDAL/ESTUARINE DISTURBED
[Symbol]	STATE OPEN WATER
[Symbol]	TRANSITION AREA DISTURBANCE
[Symbol]	TEMPORARY DISTURBANCE
[Symbol]	PERMANENT DISTURBANCE
[Symbol]	COASTAL WETLAND

REV. / ISSUE	DATE	DESCRIPTION
1	4/22/19	REV TRANSITION AREA WIDTH PER NJDEP

LEGEND

[Symbol]	PROPERTY LINE
[Symbol]	EXISTING CONTOURS
[Symbol]	EXISTING SPOT ELEVATION
[Symbol]	EXISTING STORM SEWER
[Symbol]	EXISTING WATER MAIN
[Symbol]	EXISTING GAS MAIN
[Symbol]	PROPOSED GAS MAIN
[Symbol]	EXISTING SIGN
[Symbol]	EXISTING UTILITY POLE
[Symbol]	PROPOSED GAS VALVE
[Symbol]	EXISTING TREE
[Symbol]	PROPOSED TREELINE
[Symbol]	EXISTING FENCE
[Symbol]	EXISTING RETAINING WALL
[Symbol]	EXISTING PERMANENT EASEMENT/TGPL R.O.W. EASEMENT
[Symbol]	PROPOSED PERMANENT EASEMENT
[Symbol]	PROPOSED LIMIT OF DISTURBANCE
[Symbol]	PROPOSED HDD LIMIT OF DISTURBANCE
[Symbol]	STREAM LINE
[Symbol]	WETLANDS BOUNDARY
[Symbol]	COASTAL WETLANDS BOUNDARY
[Symbol]	TOP OF BANK
[Symbol]	50' WETLAND TRANSITION AREA
[Symbol]	RIPIARIAN BUFFER
[Symbol]	MEAN HIGH WATER LINE
[Symbol]	SPRING HIGH WATER LINE
[Symbol]	MEAN HIGH WATER LINE 500' BUFFER
[Symbol]	TIDELANDS
[Symbol]	PHOTO LOCATION (SEE REPORT)
[Symbol]	WETLAND FLAGS
[Symbol]	STATE OPEN WATERS FLAGS
[Symbol]	FRESHWATER WETLAND/STATE OPEN WATER DATA POINTS



MATCH LINE SEE SHEET 9

MATCH LINE SEE SHEET 11

UTILITY CROSSING MP-10.45
(STA 198+70)
INDIVIDUAL PERMIT
TRANSITION AREA
DISTURBANCE = 0.061 AC.

MP 10.5

PROPOSED 26" MADISON LOOP

NJ 588 4300
E 552+66.2

THOMAS J. MURPHY, PLS
DW SMITH ASSOCIATES, LLC
1450 STATE ROUTE 34, WALL, NJ 07753
PROFESSIONAL LAND SURVEYOR
N.J. LIC. NO. 37207 COA NO. 24GA28122400

WILLIAM SALMON, P.E.
PS&S, LLC
1433 HIGHWAY 34, SUITE A-4, WALL, NJ 07727
PROFESSIONAL ENGINEER
N.J. LIC. NO. 41319 COA NO. 24GA28032700

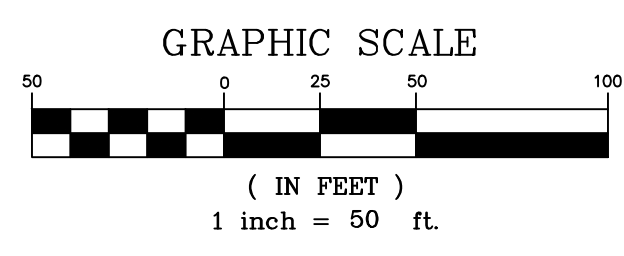
PAULUS, SOKOLOWSKI AND SARTOR, LLC.
1433 ROUTE 34 SUITE A4 WALL, NJ 07727 PHONE: (848) 206-2626
CERTIFICATE OF AUTHORIZATION NO. 24GA28032700

ALL DIMENSIONS MUST BE VERIFIED BY THE CONTRACTOR. NOTIFY PAULUS, SOKOLOWSKI AND SARTOR, LLC OF ANY CONFLICTS, ERRORS, AMBIGUITIES OR DISCREPANCIES IN THE CONTRACT DRAWINGS OR SPECIFICATIONS BEFORE PROCEEDING WITH CONSTRUCTION. ALL DIMENSIONS SHALL BE AS NOTED IN WORDS OR NUMBERS ON THE CONTRACT DRAWINGS. DO NOT SCALE THE DRAWINGS TO DETERMINE DIMENSIONS. THESE CONTRACT DRAWINGS CONTAIN DATA INTENDED SPECIFICALLY FOR THE NOTED PROJECT AND CLIENT. THEY ARE NOT INTENDED FOR USE ON EXTENSIONS OF THIS PROJECT OR FOR REUSE ON ANY OTHER PROJECT. THE COPYING AND/OR MODIFICATION OF THIS DOCUMENT OR ANY PORTION THEREOF WITHOUT THE WRITTEN PERMISSION OF PAULUS, SOKOLOWSKI AND SARTOR, LLC IS PROHIBITED. UNLESS THESE DRAWINGS ARE SPECIFICALLY DESIGNATED AS "CONSTRUCTION ISSUE", THESE DRAWINGS SHALL NOT BE USED FOR CONSTRUCTION OR IMPROVEMENTS DEPICTED HEREIN. CONTRACTORS SHALL NOTIFY THE DESIGN ENGINEER TO OBTAIN CONSTRUCTION DOCUMENTS. COPYRIGHT 2017 PAULUS, SOKOLOWSKI AND SARTOR, LLC - ALL RIGHTS RESERVED.

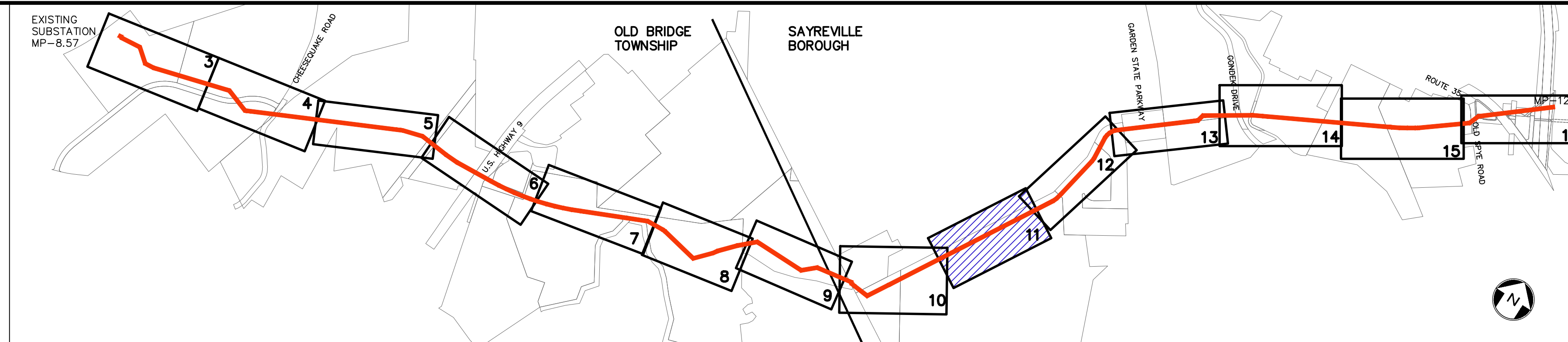
PROJECT
NORTHEAST SUPPLY ENHANCEMENT PROJECT
PROPOSED 26" MADISON LOOP
OLD BRIDGE TOWNSHIP & SAYREVILLE BOROUGH
MIDDLESEX COUNTY, NEW JERSEY

SHEET TITLE
WETLAND PERMIT PLAN
MP 10.4 - MP 10.6

- NOTES:**
- SEE DETAIL SHEETS 17-19 FOR METHODS OF STREAM CROSSING AND STREAM DIVERSION.
 - SEE SHEET 9 FOR WETLAND UTILITY CROSSING TABULATION.
 - FRESHWATER WETLANDS TRANSITION AREA TEMPORARY DISTURBANCE WITH RESTORATION SHALL BE PROVIDED FOR ALL DISTURBANCE BEYOND PERMANENT EASEMENTS.



PROJECT NO.: 05731.0002 DRAWN BY: JPS
SCALE: 1" = 50' CHECKED BY: WS
DATE: 06/08/18 SHEET 10 OF 20
SHEET NO.

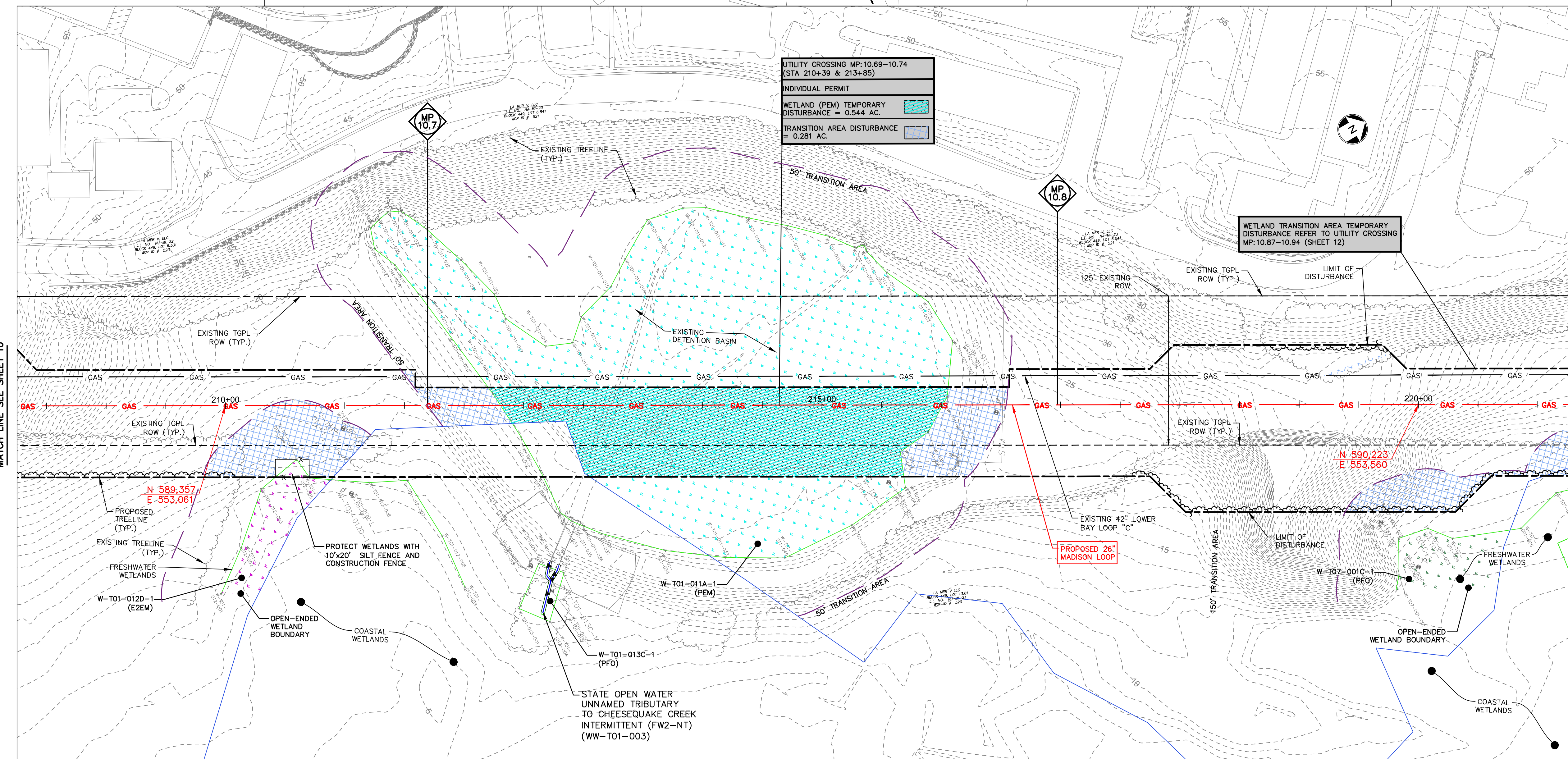


KEY MAP
SCALE: 1" = 1000'

REV. / ISSUE	DATE	DESCRIPTION
1	4/22/19	REV TRANSITION AREA WIDTH PER NJDEP

LEGEND

- PROPERTY LINE
- EXISTING CONTOURS
- EXISTING SPOT ELEVATION
- EXISTING STORM SEWER
- EXISTING WATER MAIN
- EXISTING GAS MAIN
- PROPOSED GAS MAIN
- EXISTING SIGN
- EXISTING UTILITY POLE
- PROPOSED GAS VALVE
- EXISTING TREE
- EXISTING TREE/CANOPY
- EXISTING TREE
- PROPOSED TREELINE
- EXISTING FENCE
- EXISTING RETAINING WALL
- EXISTING PERMANENT EASEMENT/TGPL R.O.W.
- PROPOSED PERMANENT EASEMENT
- PROPOSED LIMIT OF DISTURBANCE
- PROPOSED HDD LIMIT OF DISTURBANCE
- STREAM LINE
- WETLANDS BOUNDARY
- COASTAL WETLANDS BOUNDARY
- TOP OF BANK
- 50' WETLAND TRANSITION AREA
- RIPARIAN BUFFER
- MEAN HIGH WATER LINE
- SPRING HIGH WATER LINE
- MEAN HIGH WATER LINE 500' BUFFER
- TIDELANDS
- PHOTO LOCATION (SEE REPORT)
- WETLAND FLAGS
- STATE OPEN WATERS FLAG
- FRESHWATER WETLAND/STATE OPEN WATER DATA POINTS



UTILITY CROSSING MP-10.69-10.74 (STA 210+39 & 213+85)
INDIVIDUAL PERMIT
WETLAND (PEM) TEMPORARY DISTURBANCE = 0.544 AC.
TRANSITION AREA DISTURBANCE = 0.281 AC.

WETLAND TRANSITION AREA TEMPORARY DISTURBANCE REFER TO UTILITY CROSSING MP:10.87-10.94 (SHEET 12)

MATCH LINE SEE SHEET 10

MATCH LINE SEE SHEET 12

I AM A DULY REGISTERED PROFESSIONAL LAND SURVEYOR UNDER THE LAWS OF THE STATE OF NEW JERSEY AND I HEREBY CERTIFY THAT THE PROPOSED ENVIRONMENTAL DISTURBANCES SHOWN ARE ACCURATE AND PREPARED UNDER MY DIRECT SUPERVISION.

THOMAS J. MURPHY, PLS
DW SMITH ASSOCIATES, LLC
1450 STATE ROUTE 34, WALL, NJ 07753
PROFESSIONAL LAND SURVEYOR
N.J. LIC. NO. 37207 COA NO. 24GA28124400

SIGNATURE _____ DATE _____

I AM A DULY REGISTERED PROFESSIONAL ENGINEER UNDER THE LAWS OF THE STATE OF NEW JERSEY AND I HEREBY CERTIFY THAT THE PROPOSED ENVIRONMENTAL DISTURBANCES SHOWN ARE ACCURATE AND CORRESPOND WITH THE DETAILED ENGINEERING DRAWINGS.

WILLIAM SALMON, P.E.
PS&S, LLC
1433 HIGHWAY 34, SUITE A-4, WALL, NJ 07727
PROFESSIONAL ENGINEER
N.J. LIC. NO. 41319 COA NO. 24GA28032700

SIGNATURE *W. Salmon* DATE 04/24/19

PAULUS, SOKOLOWSKI AND SARTOR, LLC.
1433 ROUTE 34 SUITE A4 WALL, NJ 07727 PHONE: (848) 206-2626
CERTIFICATE OF AUTHORIZATION NO. 24GA28032700

ALL DIMENSIONS MUST BE VERIFIED BY THE CONTRACTOR. NOTIFY PAULUS, SOKOLOWSKI AND SARTOR, LLC OF ANY CONFLICTS, ERRORS, AMBIGUITIES OR DISCREPANCIES IN THE CONTRACT DRAWINGS OR SPECIFICATIONS BEFORE PROCEEDING WITH CONSTRUCTION. ALL DIMENSIONS SHALL BE AS NOTED IN WORDS OR NUMBERS ON THE CONTRACT DRAWINGS. THESE CONTRACT DRAWINGS CONTAIN DATA INTENDED SPECIFICALLY FOR THE NOTED PROJECT AND CLIENT. THEY ARE NOT INTENDED FOR USE ON EXTENSIONS OF THIS PROJECT OR FOR REUSE ON ANY OTHER PROJECT.

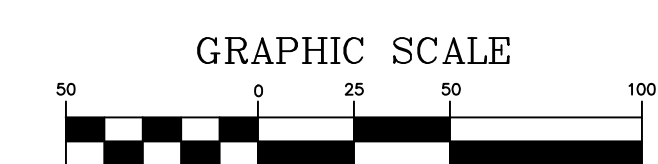
UNLESS THESE DRAWINGS ARE SPECIFICALLY DESIGNATED AS "CONSTRUCTION SET", THESE DRAWINGS SHALL NOT BE USED FOR CONSTRUCTION OR IMPROVEMENTS DEPICTED HEREIN. CONTRACTORS SHALL NOTIFY THE DESIGN ENGINEER TO OBTAIN CONSTRUCTION DOCUMENTS.

COPYRIGHT 2017 PAULUS, SOKOLOWSKI AND SARTOR, LLC - ALL RIGHTS RESERVED.

WETLAND ID	MILE POST	STATION	PALUSTRINE EMERGENT (PEM) (ACRES)			PALUSTRINE FORESTED (PFO) (ACRES)			PALUSTRINE SCRUB-SHRUB (PSS) (ACRES)			EMERGENT/INTERTIDAL/ESTUARINE WETLANDS			TRANSITION AREA			STATE OPEN WATER
			TEMPORARY IMPACT	PERMANENT IMPACT	TEMPORARY IMPACT AND RESTORATION	TEMPORARY IMPACT	PERMANENT IMPACT	TEMPORARY IMPACT AND RESTORATION	TEMPORARY IMPACT	PERMANENT IMPACT	TEMPORARY IMPACT AND RESTORATION	TEMPORARY IMPACT	PERMANENT IMPACT	TEMPORARY IMPACT AND RESTORATION	TEMPORARY IMPACT	PERMANENT IMPACT	TEMPORARY IMPACT AND RESTORATION	
W-T01-008A-1	8.61	101+61	0.005											0.052	0.058		0.022	
STATE OPEN WATER		101+61																
W-T01-005A-1		106+89	0.007															
W-T01-007A-1		106+80																
W-T01-003A-1	8.69 - 8.77	107+94	0.074											0.231	0.304			
W-T01-005C-1		108+35																
STATE OPEN WATER		109+15															0.015	
W-T01-007C-1		108+59																
W-T01-003C-1	8.80A	108+35														0.063		
STATE OPEN WATER		108+99															0.009	
W-T15-005A-1	8.80B	107+42	0.022														0.228	
STATE OPEN WATER		109+05															0.017	
W-T01-009A-1	8.90	116+65	0.060											0.119	0.179	0.006		
W-T01-005C-1	8.96	120+08													0.035			
W-T15-002A-1		138+58	0.012															
W-T15-003A-1		132+54	0.072															
W-T15-003C-1	9.20 - 9.32	134+07												0.141	0.183	0.142		
STATE OPEN WATER		134+29															0.035	
W-T15-004C-1		178+17																
W-T01-014A-1		178+96	0.454															
W-T01-014C-1	10.05 - 10.19	181+88																
W-T01-015B-1		184+08																
STATE OPEN WATER		177+44															0.058	
W-T01-015D-1	10.45	158+70																
W-T01-011A-1		213+85	0.544											0.021	0.040			
W-T01-012A-1	10.69 - 10.74	210+39												0.263	0.002	0.016		
W-T07-002A-1		224+34	0.001															
W-T07-001D-1	10.87-10.94	223+23												0.079	0.013	0.168		
W-T07-001C-1		220+70																
W-T07-005A-1		246+98	0.681															
W-T07-003B-1	11.36 - 11.42	248+08												0.448	0.036	0.177		
W-T07-004D-1	11.43 - 11.50	250+31														0.002	0.038	
W-T01-017A-1		268+16	0.004													0.011	0.238	
W-T01-017B-1	11.77 - 11.94	270+67												0.021	0.011	0.238		
TOTAL			1.975	0.000	0.000	0.000	0.327	0.000	0.007	0.000	0.000	0.004	0.000	2.447	1.143	1.592	0.157	

WETLAND LEGEND

- PALUSTRINE EMERGENT (PEM)
- PALUSTRINE EMERGENT DISTURBED
- PALUSTRINE FORESTED (PFO)
- PALUSTRINE FORESTED DISTURBED
- PALUSTRINE SCRUB-SHRUB (PSS)
- PALUSTRINE SCRUB-SHRUB DISTURBED
- EMERGENT/INTERTIDAL/ESTUARINE (E2EM)
- EMERGENT/INTERTIDAL/ESTUARINE DISTURBED
- STATE OPEN WATER
- TRANSITION AREA DISTURBANCE
- TEMPORARY DISTURBANCE
- PERMANENT DISTURBANCE
- COASTAL WETLAND



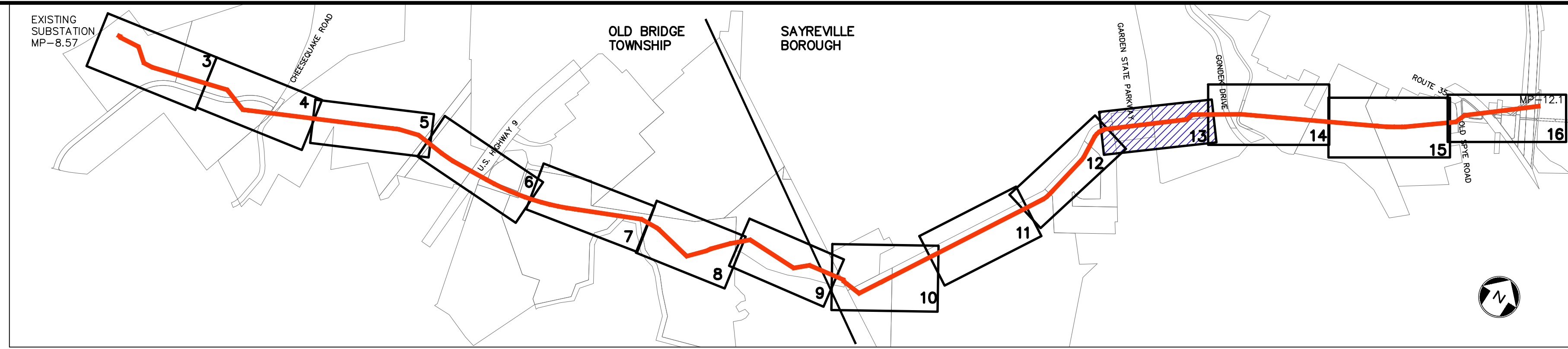
NOTES:

- SEE DETAIL SHEETS 17-19 FOR METHODS OF STREAM CROSSING AND STREAM DIVERSION.
- FRESHWATER WETLANDS TRANSITION AREA TEMPORARY DISTURBANCE WITH RESTORATION SHALL BE PROVIDED FOR ALL DISTURBANCE BEYOND PERMANENT EASEMENT.

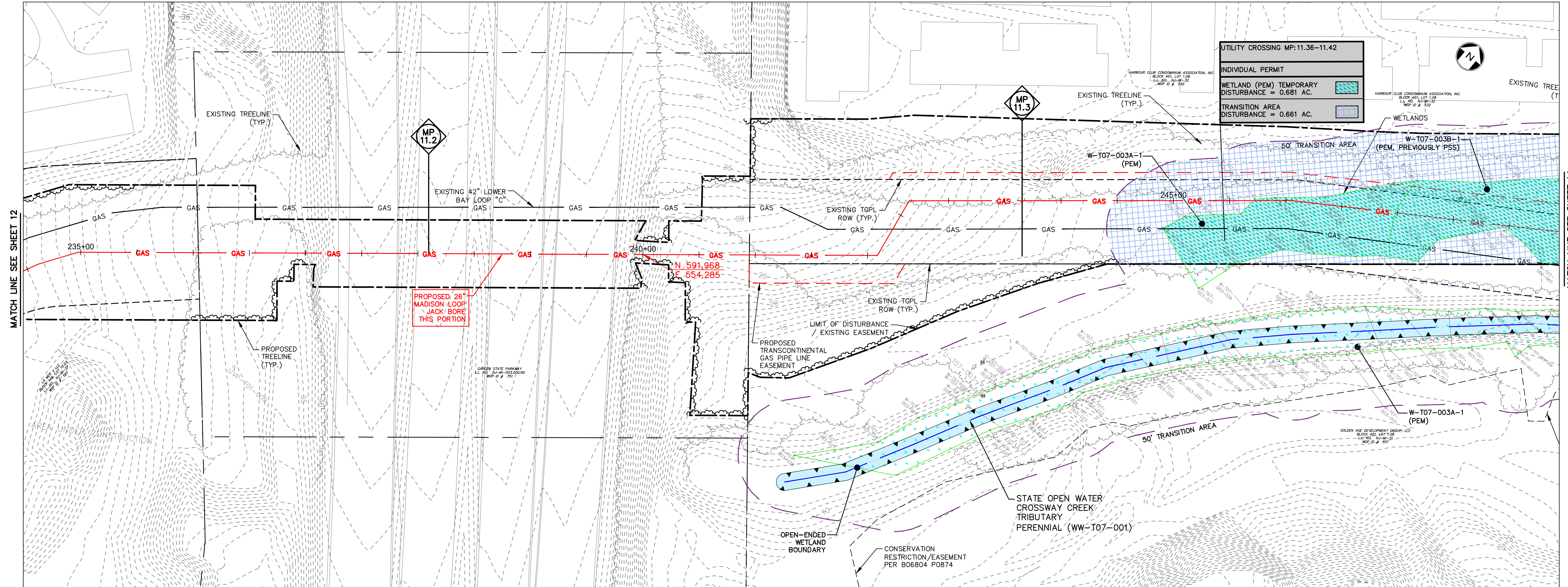
PROJECT
NORTHEAST SUPPLY ENHANCEMENT PROJECT
PROPOSED 26" MADISON LOOP
OLD BRIDGE TOWNSHIP & SAYREVILLE BOROUGH
MIDDLESEX COUNTY, NEW JERSEY

SHEET TITLE
WETLAND PERMIT PLAN
MP 10.6 - MP 10.9

PROJECT NO.: 05731.0002 DRAWN BY: JPS
SCALE: 1" = 50' CHECKED BY: WS
DATE: 06/08/18 SHEET 11 OF 20
SHEET NO. **11**

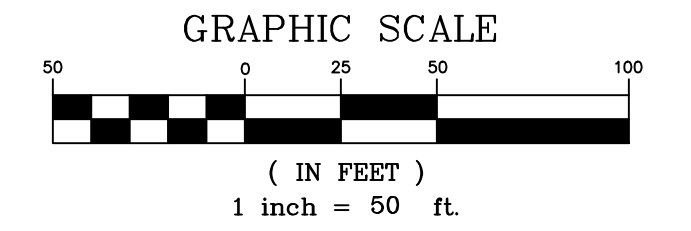


KEY MAP
SCALE: 1" = 1000'



WETLAND UTILITY CROSSING TABULATION																			
WETLAND ID	MILE POST	STATION	PALUSTRINE EMERGENT (PEM) (ACRES)			PALUSTRINE FORESTED (PFO) (ACRES)			PALUSTRINE SCRUB-SHRUB (PSS) (ACRES)			EMERGENT/INTERTIDAL/ESTUARINE			TRANSITION AREA		STATE OPEN WATER		
			TEMPORARY IMPACT	PERMANENT IMPACT	TEMPORARY IMPACT AND RESTORATION	TEMPORARY IMPACT	PERMANENT IMPACT	TEMPORARY IMPACT AND RESTORATION	TEMPORARY IMPACT	PERMANENT IMPACT	TEMPORARY IMPACT AND RESTORATION	TEMPORARY IMPACT	PERMANENT IMPACT	TEMPORARY IMPACT AND RESTORATION	TEMPORARY IMPACT	PERMANENT IMPACT	TEMPORARY IMPACT AND RESTORATION	TEMPORARY IMPACT	
W-T01-0038A-1		101+61	0.005																
STATE OPEN WATER	8.61	101+61												0.052	0.068		0.022		
W-T01-0038A-1		105+89	0.007																
W-T01-0038A-1		106+80	0.074											0.231	0.304				
W-T01-0038A-1	8.69 - 8.77	107+04																	
W-T01-0038C-1		108+35						0.238											
STATE OPEN WATER		109+15															0.016		
W-T01-0038C-1		108+59																	
W-T01-0038C-1	8.80A	108+35														0.063			
STATE OPEN WATER		108+00															0.009		
W-T15-0018A-1		107+42	0.022													0.228			
STATE OPEN WATER	8.80B	109+05															0.017		
W-T01-0038A-1		116+65	0.060											0.119	0.179	0.006			
W-T01-0038C-1	8.96	120+08													0.035				
W-T15-0018A-1		138+68	0.012																
W-T15-0018A-1		132+54	0.072											0.141	0.183	0.142			
W-T15-0038C-1	9.20 - 9.32	134+02						0.045											
STATE OPEN WATER		134+29															0.035		
W-T15-0042C-1		179+17																	
W-T01-0148A-1		178+96	0.494																
W-T01-0148C-1	10.05 - 10.19	181+88												1.093	0.136	0.549			
W-T01-0148B-1		184+08																	
STATE OPEN WATER		177+44															0.058		
W-T01-0150B-1	10.45	159+70														0.021	0.040		
W-T01-0118A-1	10.69 - 10.74	213+85	0.544											0.263	0.002	0.016			
W-T01-0120D-1		210+39																	
W-T01-0028A-1		224+34	0.001																
W-T01-0010D-1	10.87 - 10.94	223+23												0.079	0.013	0.168			
W-T01-0010C-1		229+70																	
W-T01-0038A-1	11.36 - 11.42	244+98	0.681											0.448	0.036	0.177			
W-T01-0038B-1		248+08																	
W-T01-0040D-1	11.43 - 11.60	250+31											0.004		0.002	0.038			
W-T01-0178A-1	11.77 - 11.94	288+36	0.004											0.021	0.101	0.228			
W-T01-0170A-1		270+67																	
TOTAL			1.976	0.000	0.000	0.000	0.327	0.000	0.007	0.000	0.000	0.000	0.004	0.000	0.000	2.447	1.343	1.592	0.157

WETLAND LEGEND	
[Symbol]	PALUSTRINE EMERGENT (PEM)
[Symbol]	PALUSTRINE EMERGENT DISTURBED
[Symbol]	PALUSTRINE FORESTED (PFO)
[Symbol]	PALUSTRINE FORESTED DISTURBED
[Symbol]	PALUSTRINE SCRUB-SHRUB (PSS)
[Symbol]	PALUSTRINE SCRUB-SHRUB DISTURBED
[Symbol]	EMERGENT/INTERTIDAL/ESTUARINE (E2EM)
[Symbol]	EMERGENT/INTERTIDAL/ESTUARINE DISTURBED
[Symbol]	STATE OPEN WATER
[Symbol]	TRANSITION AREA DISTURBANCE
[Symbol]	TEMPORARY DISTURBANCE
[Symbol]	PERMANENT DISTURBANCE
[Symbol]	COASTAL WETLAND



- NOTES:
- SEE DETAIL SHEETS 17-19 FOR METHODS OF STREAM CROSSING AND STREAM DIVERSION. FRESHWATER WETLANDS TRANSITION AREA TEMPORARY DISTURBANCE WITH RESTORATION SHALL BE PROVIDED FOR ALL DISTURBANCE BEYOND PERMANENT EASEMENTS.
 - WETLAND W-T07-0038B-1 WAS ORIGINALLY DELINEATED AS A PSS WETLAND DURING THE INITIAL PROJECT FIELD DELINEATIONS CONDUCTED ON AUGUST 24, 2016. IN 2017, TRANSO MAINTAINED THEIR ROW BY MOWING/CLEARING THE EXISTING WETLAND VEGETATION THROUGH AUTHORIZATION OF PERMIT NUMBERS 000-01-1001.2 FWW 160001; 0000-01-1001.2 FHA 160001; 0000-01-1001.2 WFD 160001; AND 0000-01-1001.2 WFD 160002. AS A RESULT, W-T07-0038B-1 WILL BE RESTORED BACK TO PEM WETLAND CONDITION TO ACCOUNT FOR THE EXISTING ROW CONDITIONS AND THE ONGOING AND AUTHORIZED MAINTENANCE OF THE ROW BY TRANSO.

REV. / ISSUE	DATE	DESCRIPTION
1	4/22/19	REV TRANSITION AREA WIDTH PER NJDEP

LEGEND

- PROPERTY LINE
- EXISTING CONTOURS
- EXISTING SPOT ELEVATION
- EXISTING STORM SEWER
- EXISTING WATER MAIN
- EXISTING GAS MAIN
- PROPOSED GAS MAIN
- EXISTING SIGN
- EXISTING UTILITY POLE
- PROPOSED GAS VALVE
- EXISTING TREELINE/CANOPY
- EXISTING TREE
- PROPOSED TREELINE
- EXISTING FENCE
- EXISTING RETAINING WALL
- EXISTING PERMANENT EASEMENT/TGPL R.O.W.
- PROPOSED PERMANENT EASEMENT
- PROPOSED LIMIT OF DISTURBANCE
- PROPOSED HDD LIMIT OF DISTURBANCE
- STREAM LINE
- WETLANDS BOUNDARY
- COASTAL WETLANDS BOUNDARY
- TOP OF BANK
- 50' WETLAND TRANSITION AREA
- RIPARIAN BUFFER
- MEAN HIGH WATER LINE
- SPRING HIGH WATER LINE
- MEAN HIGH WATER LINE 500' BUFFER
- TIDELANDS
- PHOTO LOCATION (SEE REPORT)
- WETLAND FLAGS
- STATE OPEN WATER FLAGS
- FRESHWATER WETLAND/STATE OPEN WATER DATA POINTS

I AM A DULY REGISTERED PROFESSIONAL LAND SURVEYOR UNDER THE LAWS OF THE STATE OF NEW JERSEY AND I HEREBY CERTIFY THAT THE PROPOSED ENVIRONMENTAL DISTURBANCES SHOWN ARE ACCURATE AND CORRESPOND WITH THE DETAILED ENGINEERING DRAWINGS.

THOMAS J. MURPHY, PLS
DW SMITH ASSOCIATES, LLC
1450 STATE ROUTE 34, WALL, NJ 07753
PROFESSIONAL LAND SURVEYOR
N.J. LIC. NO. 37207 COA NO. 24GA28122400

SIGNATURE: _____ DATE: _____

I AM A DULY REGISTERED PROFESSIONAL ENGINEER UNDER THE LAWS OF THE STATE OF NEW JERSEY AND I HEREBY CERTIFY THAT THE PROPOSED ENVIRONMENTAL DISTURBANCES SHOWN ARE ACCURATE AND CORRESPOND WITH THE DETAILED ENGINEERING DRAWINGS.

WILLIAM SALMON, P.E.
PS&S, LLC
1433 HIGHWAY 34, SUITE A-4, WALL, NJ 07727
PROFESSIONAL ENGINEER
N.J. LIC. NO. 41319 COA NO. 24GA28032700

SIGNATURE: _____ DATE: 04/24/19

PAULUS SOKOLOWSKI AND SARTOR, LLC.
PS&S
1433 ROUTE 34 SUITE A4 WALL, NJ 07727 PHONE: (848) 206-2626
CERTIFICATE OF AUTHORIZATION NO. 24GA28032700

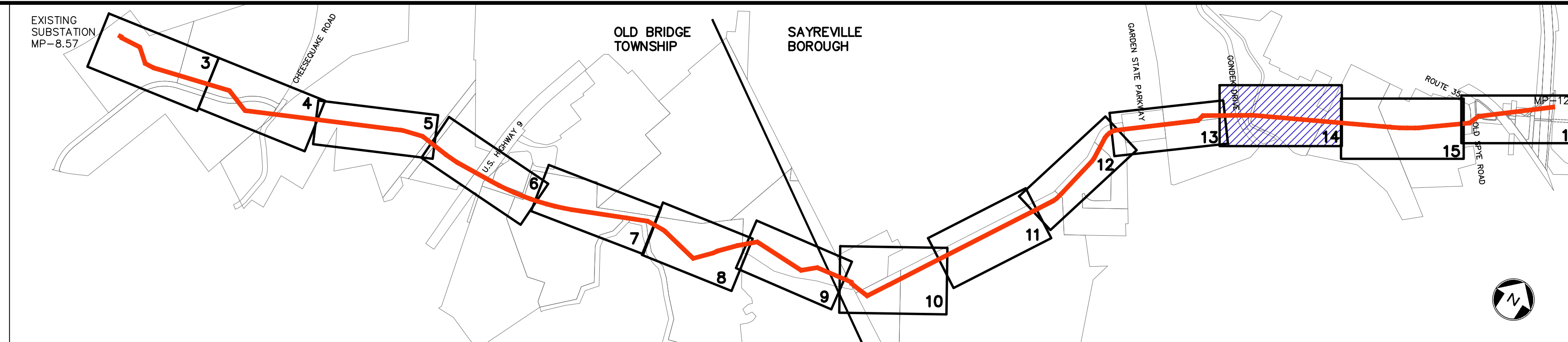
ALL DIMENSIONS MUST BE VERIFIED BY THE CONTRACTOR. NOTIFY PAULUS SOKOLOWSKI AND SARTOR, LLC OF ANY CONFLICTS, ERRORS, AMBIGUITIES OR DISCREPANCIES IN THE CONTRACT DRAWINGS OR SPECIFICATIONS BEFORE PROCEEDING WITH CONSTRUCTION. ALL DIMENSIONS SHALL BE AS NOTED IN WORDS OR NUMBERS ON THE CONTRACT DRAWINGS. DO NOT SCALE THE DRAWINGS TO DETERMINE DIMENSIONS. THESE CONTRACT DRAWINGS CONTAIN DATA INTENDED SPECIFICALLY FOR THE NOTED PROJECT AND CLIENT. THEY ARE NOT INTENDED FOR USE ON EXTENSIONS OF THIS PROJECT OR FOR REUSE ON ANY OTHER PROJECT. THE COPYING AND/OR MODIFICATION OF THIS DOCUMENT OR ANY PORTION THEREOF WITHOUT THE WRITTEN PERMISSION OF PAULUS SOKOLOWSKI AND SARTOR, LLC IS PROHIBITED. UNLESS THESE DRAWINGS ARE SPECIFICALLY DESIGNATED AS "CONSTRUCTION SUBMITTALS," THESE DRAWINGS SHALL NOT BE USED FOR CONSTRUCTION OR IMPROVEMENTS DEPICTED HEREIN. CONTRACTORS SHALL NOTIFY THE DESIGN ENGINEER TO OBTAIN CONSTRUCTION DOCUMENTS.

COPYRIGHT 2017 PAULUS SOKOLOWSKI AND SARTOR, LLC. ALL RIGHTS RESERVED.

PROJECT
NORTHEAST SUPPLY ENHANCEMENT PROJECT
PROPOSED 26" MADISON LOOP
OLD BRIDGE TOWNSHIP & SAYREVILLE BOROUGH MIDDLESEX COUNTY, NEW JERSEY

SHEET TITLE
WETLAND PERMIT PLAN
MP 11.1 - MP 11.4

PROJECT NO.: 05731.0002 DRAWN BY: JPS
SCALE: 1" = 50' CHECKED BY: WS
DATE: 06/08/18 SHEET 13 OF 20
SHEET NO. 13

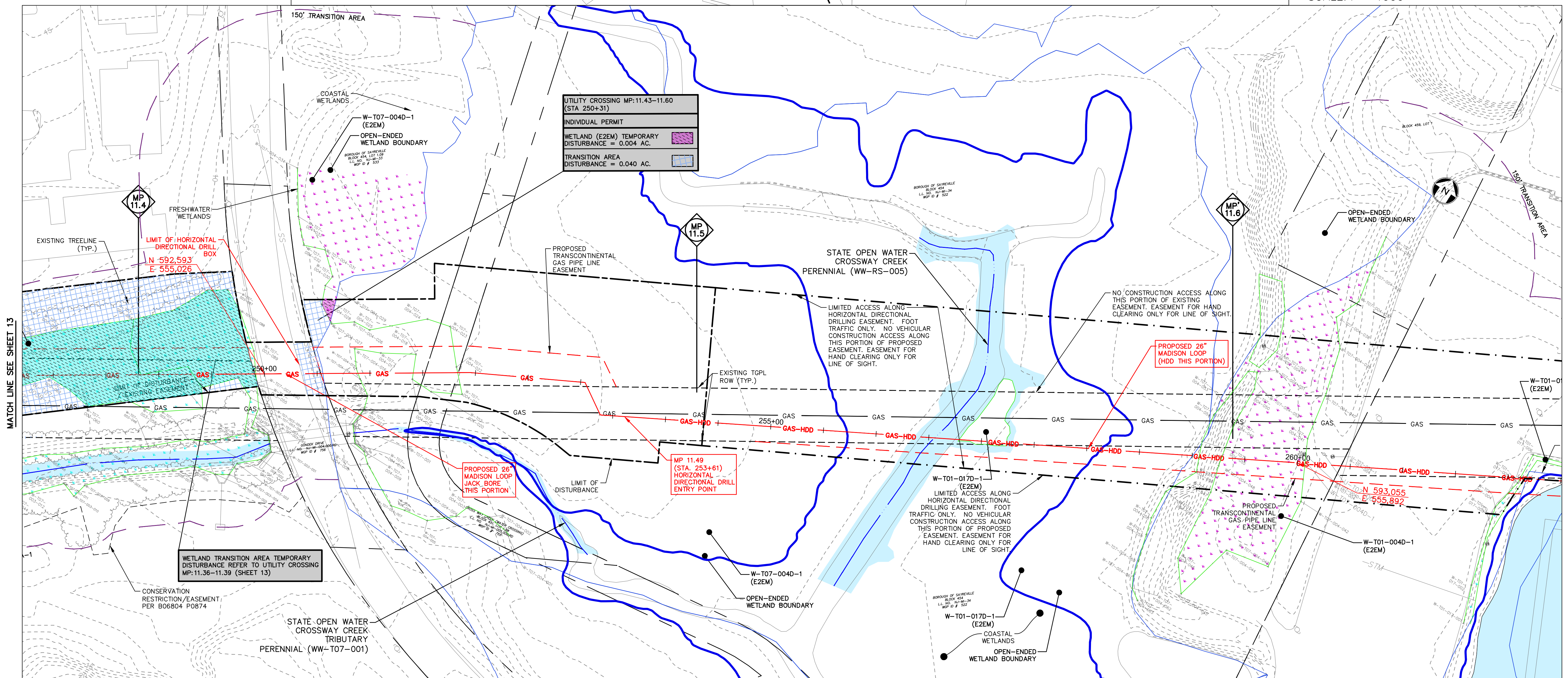


KEY MAP
SCALE: 1" = 1000'

REV. / ISSUE	DATE	DESCRIPTION
1	4/22/19	REV TRANSITION AREA WIDTH PER NJDEP

LEGEND

- PROPERTY LINE
- EXISTING CONTOURS
- EXISTING SPOT ELEVATION
- EXISTING STORM SEWER
- W
- EXISTING WATER MAIN
- EXISTING GAS MAIN
- PROPOSED GAS MAIN
- EXISTING SIGN
- EXISTING UTILITY POLE
- PROPOSED GAS VALVE
- EXISTING TREE
- EXISTING TREE
- PROPOSED TREE
- EXISTING FENCE
- EXISTING RETAINING WALL
- EXISTING PERMANENT EASEMENT/TGPL R.O.W.
- EXISTING TREE
- PROPOSED PERMANENT EASEMENT
- PROPOSED LIMIT OF DISTURBANCE
- PROPOSED HDD LIMIT OF DISTURBANCE
- STREAM LINE
- WETLANDS BOUNDARY
- COASTAL WETLANDS BOUNDARY
- TOP OF BANK
- 50' WETLAND TRANSITION AREA
- RIPARIAN BUFFER
- MEAN HIGH WATER LINE
- SPRING HIGH WATER LINE
- MEAN HIGH WATER LINE 500' BUFFER
- TIDELANDS
- W-T01-005A-1
- PHOTO LOCATION (SEE REPORT)
- WETLAND FLAGS
- STATE OPEN WATERS FLAG
- FRESHWATER WETLAND/STATE OPEN WATER DATA POINTS



I AM A DULY REGISTERED PROFESSIONAL LAND SURVEYOR UNDER THE LAWS OF THE STATE OF NEW JERSEY AND I HEREBY CERTIFY THAT EXISTING CONDITIONS SHOWN WERE FIELD LOCATED AND PREPARED UNDER MY DIRECT SUPERVISION.

THOMAS J. MURPHY, PLS
DW SMITH ASSOCIATES, LLC
1450 STATE ROUTE 34, WALL, NJ 07753
PROFESSIONAL LAND SURVEYOR
N.J. LIC. NO. 37207 COA NO. 24GA28124400

SIGNATURE _____ DATE _____

I AM A DULY REGISTERED PROFESSIONAL ENGINEER UNDER THE LAWS OF THE STATE OF NEW JERSEY AND I HEREBY CERTIFY THAT THE PROPOSED ENVIRONMENTAL DISTURBANCES SHOWN ARE ACCURATE AND CORRESPOND WITH THE DETAILED ENGINEERING DRAWINGS.

WILLIAM SALMON, P.E.
PS&S, LLC
1433 HIGHWAY 34, SUITE A-4, WALL, NJ 07727
PROFESSIONAL ENGINEER
N.J. LIC. NO. 41319 COA NO. 24GA28032700

SIGNATURE *W. Salmon* DATE 04/24/19

PS&S
1433 ROUTE 34
SUITE A4
WALL, NJ 07727
PHONE: (848) 206-2626

CERTIFICATE OF AUTHORIZATION NO. 24GA28032700

ALL DIMENSIONS MUST BE VERIFIED BY THE CONTRACTOR. NOTIFY PAULUS, SOKOLOWSKI AND SARTOR, LLC OF ANY CONFLICTS, ERRORS, AMBIGUITIES OR DISCREPANCIES IN THE CONTRACT DRAWINGS OR SPECIFICATIONS BEFORE PROCEEDING WITH CONSTRUCTION. DIMENSIONS SHALL BE AS NOTED IN WORDS OR NUMBERS ON THE CONTRACT DRAWINGS. DO NOT SCALE THE DRAWINGS TO DETERMINE DIMENSIONS. THESE CONTRACT DRAWINGS CONTAIN DATA INTENDED SPECIFICALLY FOR THE NOTED PROJECT AND CLIENT. THEY ARE NOT INTENDED FOR USE ON EXTENSIONS OF THIS PROJECT OR FOR REUSE ON ANY OTHER PROJECT.

UNLESS THESE DRAWINGS ARE SPECIFICALLY DESIGNATED AS "CONSTRUCTION ISSUE", THESE DRAWINGS SHALL NOT BE USED FOR CONSTRUCTION OR IMPROVEMENTS DEPICTED HEREIN. CONTRACTORS SHALL NOTIFY THE DESIGN ENGINEER TO OBTAIN CONSTRUCTION DOCUMENTS.

COPYRIGHT 2017 PAULUS, SOKOLOWSKI AND SARTOR, LLC - ALL RIGHTS RESERVED.

WETLAND ID	MILE POST	STATION	PALUSTRINE EMERGENT (PEM) (ACRES)			PALUSTRINE FORESTED (PFO) (ACRES)			PALUSTRINE SCRUB-SHRUB (PSS) (ACRES)			EMERGENT/INTERTIDAL/ESTUARINE (E2EM) WETLANDS			TRANSITION AREA		STATE OPEN WATER	
			TEMPORARY IMPACT	PERMANENT IMPACT	TEMPORARY IMPACT AND RESTORATION	TEMPORARY IMPACT	PERMANENT IMPACT	TEMPORARY IMPACT AND RESTORATION	TEMPORARY IMPACT	PERMANENT IMPACT	TEMPORARY IMPACT AND RESTORATION	TEMPORARY IMPACT	PERMANENT IMPACT	TEMPORARY IMPACT AND RESTORATION	TEMPORARY IMPACT	PERMANENT IMPACT	TEMPORARY IMPACT AND RESTORATION	
W-T01-008A-1		301+61																
STATE OPEN WATER	8.61	301+61			0.005										0.062	0.068	0.022	
W-T01-009A-1		305+89			0.007													
W-T01-007A-1		305+80			0.074										0.231	0.304		
W-T01-008A-1	8.69 - 8.77	307+84																
W-T01-003C-1		308+35																
STATE OPEN WATER		309+15															0.016	
W-T01-005C-1		308+59																
W-T01-003C-1	8.80A	308+35														0.063		
STATE OPEN WATER		308+99															0.009	
W-T15-001A-1	8.80B	307+42			0.022												0.228	
STATE OPEN WATER		309+26													0.119	0.179	0.006	
W-T01-009A-1	8.90	316+66			0.060										0.035			
W-T01-010C-1	8.96	320+08																
W-T15-003A-1		338+68			0.012													
W-T15-003A-1		332+54			0.072										0.141	0.188	0.142	
W-T15-003C-1	9.20 - 9.82	334+02															0.035	
STATE OPEN WATER		334+29																
W-T15-004C-1		378+17			0.050													
W-T01-014A-1		378+96			0.494													
W-T01-014C	10.05 - 10.19	381+88			0.034										1.099	0.136	0.549	
W-T01-018B-1		383+28																
STATE OPEN WATER		377+64						0.007									0.058	
W-T01-018D-1	10.45	388+70													0.021	0.040		
W-T01-015A-1		213+85			0.541										0.263	0.002	0.016	
W-T01-012D-1	10.69 - 10.74	210+99													0.079	0.013	0.168	
W-T07-002A-1		224+34			0.001													
W-T07-001D-1	10.87 - 10.94	223+23																
W-T07-001C-1		220+70																
W-T07-003A-1		244+98			0.681										0.448	0.036	0.177	
W-T07-003B-1	11.36 - 11.42	248+08																
W-T07-004D-1	11.43 - 11.60	250+31								0.004					0.002	0.038		
W-T01-012A-1		268+35			0.004													
W-T01-012D-1	11.77 - 11.94	270+67													0.001	0.105	0.238	
TOTAL			1.976	0.000	0.000	0.000	0.327	0.000	0.007	0.000	0.000	0.000	0.004	0.000	2.447	1.143	1.192	0.157

WETLAND LEGEND

- PALUSTRINE EMERGENT (PEM)
- PALUSTRINE EMERGENT DISTURBED
- PALUSTRINE FORESTED (PFO)
- PALUSTRINE FORESTED DISTURBED
- PALUSTRINE SCRUB-SHRUB (PSS)
- PALUSTRINE SCRUB-SHRUB DISTURBED
- EMERGENT/INTERTIDAL/ESTUARINE (E2EM)
- EMERGENT/INTERTIDAL/ESTUARINE DISTURBED
- STATE OPEN WATER
- TRANSITION AREA DISTURBANCE
- TEMPORARY DISTURBANCE
- PERMANENT DISTURBANCE
- COASTAL WETLAND

GRAPHIC SCALE
0 25 50 100
(IN FEET)
1 inch = 50 ft.

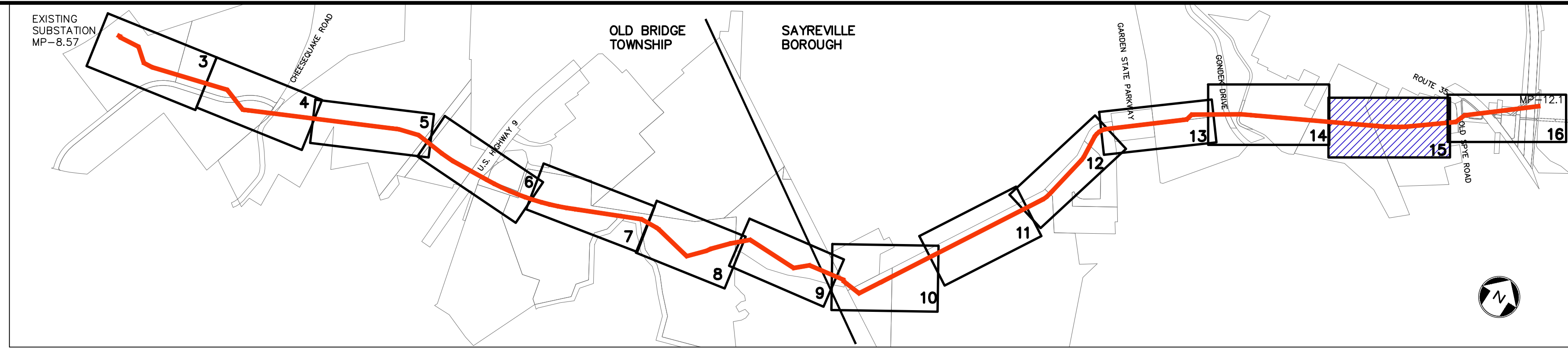
NOTES:

- SEE DETAIL SHEETS 17-19 FOR METHODS OF STREAM CROSSING AND STREAM DIVERSION.
- FRESHWATER WETLANDS TRANSITION AREA TEMPORARY DISTURBANCE WITH RESTORATION SHALL BE PROVIDED FOR ALL DISTURBANCE BEYOND PERMANENT EASEMENTS.

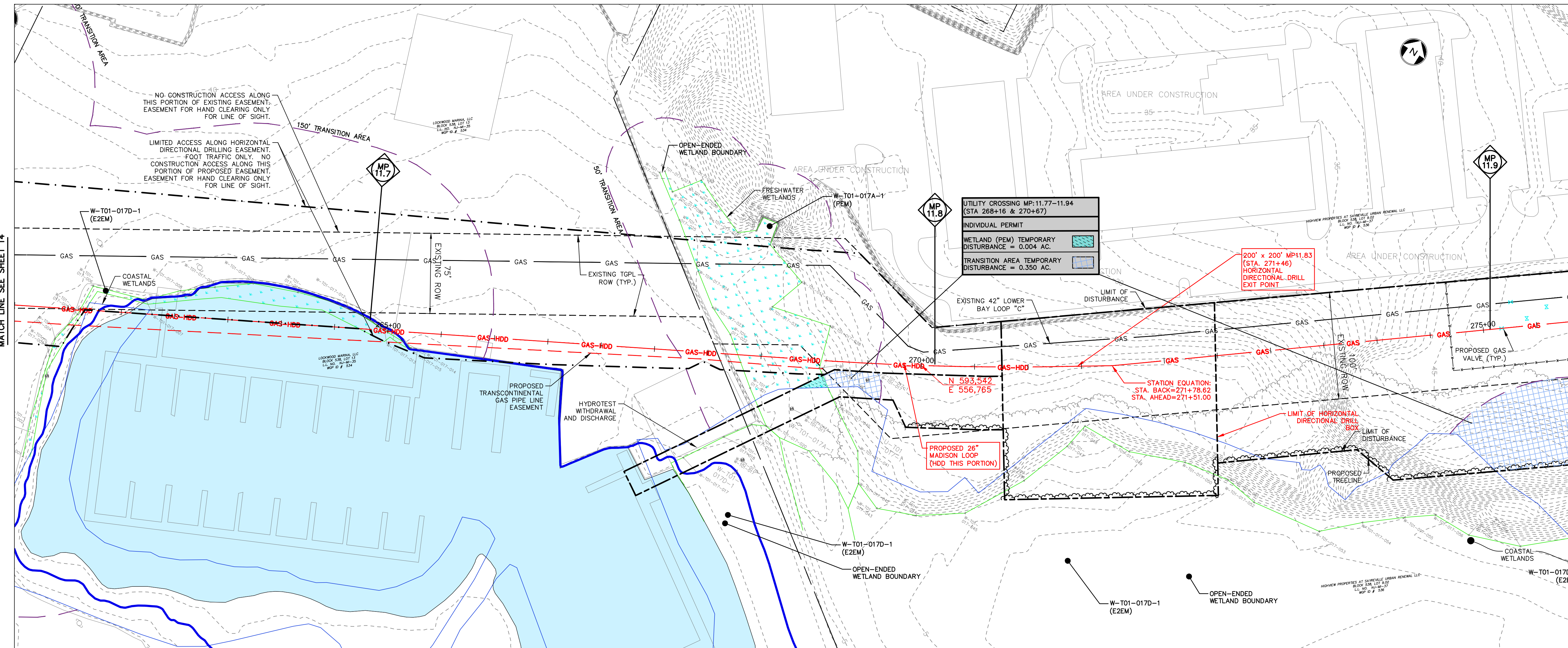
PROJECT
NORTHEAST SUPPLY
ENHANCEMENT PROJECT
PROPOSED
26" MADISON LOOP
OLD BRIDGE TOWNSHIP & SAYREVILLE BOROUGH
MIDDLESEX COUNTY, NEW JERSEY

SHEET TITLE
WETLAND
PERMIT PLAN
MP 11.4 - MP 11.6

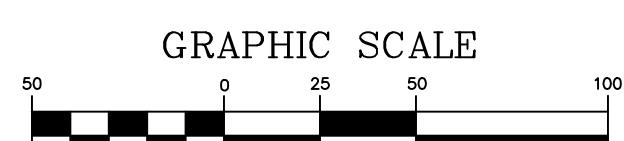
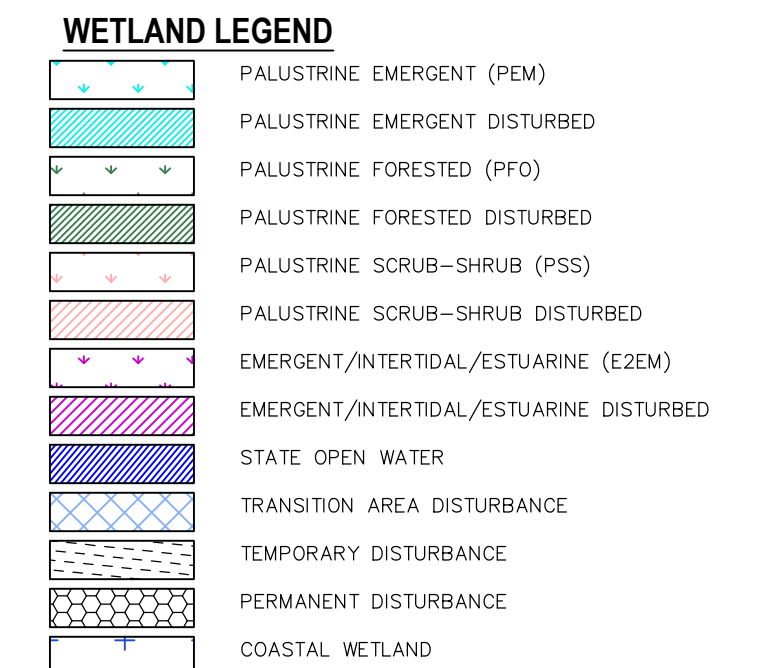
PROJECT NO.: 05731.0002 | DRAWN BY: JPS
SCALE: 1" = 50' | CHECKED BY: WS
DATE: 06/08/18 | SHEET 14 OF 20
SHEET NO. **14**



KEY MAP
SCALE: 1" = 1000'



WETLAND ID	MILE POST	STATION	WETLAND UTILITY CROSSING TABULATION																
			PALUSTRINE EMERGENT (PEM) (ACRES)			PALUSTRINE FORESTED (PFO) (ACRES)			PALUSTRINE SCRUB-SHRUB (PSS) (ACRES)			EMERGENT/INTERTIDAL/ESTUARINE WETLANDS			TRANSITION AREA		STATE OPEN WATER		
			TEMPORARY IMPACT	PERMANENT IMPACT	RESTORATION	TEMPORARY IMPACT	PERMANENT IMPACT	RESTORATION	TEMPORARY IMPACT	PERMANENT IMPACT	RESTORATION	TEMPORARY IMPACT	PERMANENT IMPACT	RESTORATION	TEMPORARY IMPACT	PERMANENT IMPACT	RESTORATION		
W-T01-008A-1	8.61	301+61	0.005											0.052	0.058	0.022			
STATE OPEN WATER																			
W-T01-008A-2		305+89	0.007																
W-T01-007A-1		306+80	0.074											0.231	0.304				
W-T01-008A-1	8.69 - 8.77	307+84				0.238													
W-T01-003C-1		308+35																	
STATE OPEN WATER		309+15														0.056			
W-T01-007C-1		308+59													0.063				
W-T01-003C-1	8.80A	308+35																	
STATE OPEN WATER		308+99														0.009			
W-T15-007A-1	8.80B	307+42	0.022													0.228			
STATE OPEN WATER		309+05														0.017			
W-T01-008A-1	8.90	316+65	0.060											0.119	0.179	0.006			
W-T01-010C-1	8.96	320+08													0.035				
W-T15-007A-1		330+68	0.072																
W-T15-003A-1		332+64	0.072																
W-T15-003C-1	9.20 - 9.32	334+02				0.045								0.141	0.183	0.142			
STATE OPEN WATER		334+29														0.035			
W-T15-003C-1		334+29				0.020													
W-T01-014A-1		378+17				0.494													
W-T01-014C		381+88				0.334								1.093	0.136	0.549			
W-T01-018B-1	10.05 - 10.19	384+88																	
STATE OPEN WATER		377+44														0.058			
W-T01-018D-1		386+70																	
W-T01-011A-1	10.45	213+85	0.544											0.263	0.021	0.040			
W-T01-012B-1	10.69 - 10.74	215+39														0.016			
W-T01-002A-1		224+34	0.005																
W-T01-001D-1	10.87 - 10.94	223+23												0.079	0.013	0.168			
W-T01-001C-1		220+70																	
W-T01-003A-1		244+98	0.683											0.448	0.036	0.177			
W-T01-008B-1	11.36 - 11.42	248+08																	
W-T01-004D-1	11.43 - 11.49	250+31												0.004	0.007	0.038			
W-T01-017A-1		264+16	0.004																
W-T01-017D-1	11.77 - 11.94	270+67												0.021	0.101	0.228			
TOTAL			1.976	0.000	0.000	0.000	0.327	0.000	0.007	0.000	0.000	0.000	0.004	0.000	0.000	2.447	1.143	1.592	0.157



- NOTES:**
- SEE DETAIL SHEETS 17-19 FOR METHODS OF STREAM CROSSING AND STREAM DIVERSION.
 - FRESHWATER WETLANDS TRANSITION AREA TEMPORARY DISTURBANCE WITH RESTORATION SHALL BE PROVIDED FOR ALL DISTURBANCE BEYOND PERMANENT EASEMENTS.

REV. / ISSUE	DATE	DESCRIPTION
1	4/22/19	REV TRANSITION AREA WIDTH PER NJDEP

LEGEND

- PROPERTY LINE
- EXISTING CONTOURS
- EXISTING SPOT ELEVATION
- EXISTING STORM SEWER
- EXISTING WATER MAIN
- EXISTING GAS MAIN
- PROPOSED GAS MAIN
- EXISTING SIGN
- EXISTING UTILITY POLE
- PROPOSED GAS VALVE
- EXISTING TREE
- PROPOSED TREELINE
- EXISTING FENCE
- EXISTING RETAINING WALL
- EXISTING PERMANENT EASEMENT/TGPL R.O.W.
- PROPOSED PERMANENT EASEMENT
- PROPOSED LIMIT OF DISTURBANCE
- PROPOSED HDD LIMIT OF DISTURBANCE
- STREAM LINE
- WETLANDS BOUNDARY
- COASTAL WETLANDS BOUNDARY
- TOP OF BANK
- 50' WETLAND TRANSITION AREA
- RIPARIAN BUFFER
- MEAN HIGH WATER LINE
- SPRING HIGH WATER LINE
- MEAN HIGH WATER LINE 500' BUFFER
- TIDELANDS
- W-T01-005A-1 PHOTO LOCATION (SEE REPORT)
- WETLAND FLAGS
- STATE OPEN WATERS FLAGS
- FRESHWATER WETLAND/STATE OPEN WATER DATA POINTS

I AM A DULY REGISTERED PROFESSIONAL LAND SURVEYOR UNDER THE LAWS OF THE STATE OF NEW JERSEY AND I HEREBY CERTIFY THAT THE PROPOSED ENVIRONMENTAL DISTURBANCES SHOWN WERE FIELD LOCATED AND PREPARED BY ME OR UNDER MY DIRECT SUPERVISION.

THOMAS J. MURPHY, PLS
DW SMITH ASSOCIATES, LLC
1450 STATE ROUTE 34, WALL, NJ 07753
PROFESSIONAL LAND SURVEYOR
N.J. LIC. NO. 37207 COA NO. 24GA28122400

SIGNATURE: _____ DATE: _____

I AM A DULY REGISTERED PROFESSIONAL ENGINEER UNDER THE LAWS OF THE STATE OF NEW JERSEY AND I HEREBY CERTIFY THAT THE PROPOSED ENVIRONMENTAL DISTURBANCES SHOWN ARE ACCURATE AND CORRESPOND WITH THE DETAILED ENGINEERING DRAWINGS.

WILLIAM SALMON, P.E.
PS&S, LLC
1433 HIGHWAY 34, SUITE A-4, WALL, NJ 07727
PROFESSIONAL ENGINEER
N.J. LIC. NO. 41319 COA NO. 24GA28032700

SIGNATURE: *W. Salmon* DATE: 04/24/19

PAULUS, SOKOLOWSKI AND SARTOR, L.L.C.
PS&S
1433 ROUTE 34 SUITE A4 WALL, NJ 07727 PHONE: (848) 206-2626
CERTIFICATE OF AUTHORIZATION NO. 24GA28032700

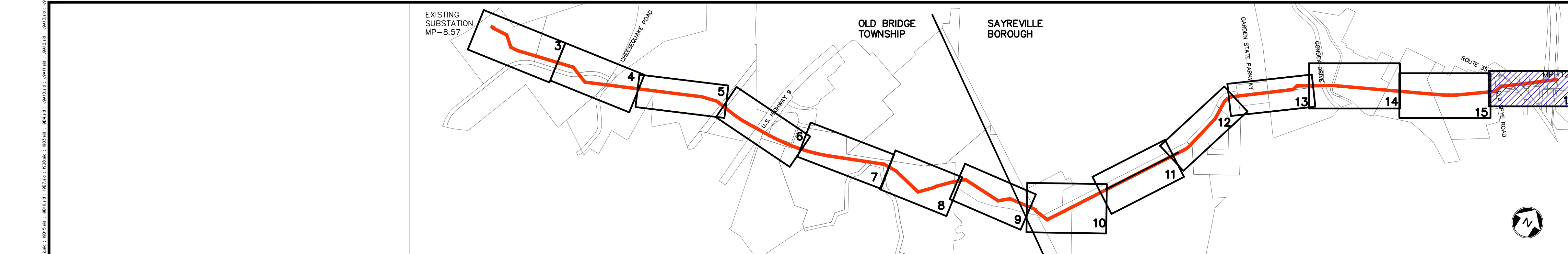
ALL DIMENSIONS MUST BE VERIFIED BY THE CONTRACTOR. NOTIFY PAULUS, SOKOLOWSKI AND SARTOR, L.L.C. OF ANY CONFLICTS, ERRORS, AMBIGUITIES OR DISCREPANCIES IN THE CONTRACT DRAWINGS OR SPECIFICATIONS BEFORE PROCEEDING WITH CONSTRUCTION. ALL DIMENSIONS SHALL BE AS NOTED IN WORDS OR NUMBERS ON THE CONTRACT DRAWINGS. DO NOT SCALE THE DRAWINGS TO DETERMINE DIMENSIONS. THESE CONTRACT DRAWINGS CONTAIN DATA INTENDED SPECIFICALLY FOR THE NOTED PROJECT AND CLIENT. THEY ARE NOT INTENDED FOR USE ON EXTENSIONS OF THIS PROJECT OR FOR REUSE ON ANY OTHER PROJECT. THE COPYING AND/OR MODIFICATION OF THIS DOCUMENT OR ANY PORTION THEREOF WITHOUT THE WRITTEN PERMISSION OF PAULUS, SOKOLOWSKI AND SARTOR, L.L.C. IS PROHIBITED. UNLESS THESE DRAWINGS ARE SPECIFICALLY DESIGNATED AS "CONSTRUCTION ISSUE", THESE DRAWINGS SHALL NOT BE USED FOR CONSTRUCTION OR IMPROVEMENTS DEPICTED HEREIN. CONTRACTORS SHALL NOTIFY THE DESIGN ENGINEER TO OBTAIN CONSTRUCTION DOCUMENTS.

COPYRIGHT 2017 PAULUS, SOKOLOWSKI AND SARTOR, L.L.C. - ALL RIGHTS RESERVED.

PROJECT
NORTHEAST SUPPLY ENHANCEMENT PROJECT
PROPOSED 26" MADISON LOOP
OLD BRIDGE TOWNSHIP & SAYREVILLE BOROUGH MIDDLESEX COUNTY, NEW JERSEY

SHEET TITLE
WETLAND PERMIT PLAN MP 11.6 - MP 11.9

PROJECT NO.: 05731.0002 DRAWN BY: JPS
SCALE: 1" = 50' CHECKED BY: WS
DATE: 06/08/18 SHEET 15 OF 20
SHEET NO. **15**



KEY MAP
SCALE: 1" = 1000'

REV. / ISSUE	DATE	DESCRIPTION
1	4/22/19	REV TRANSITION AREA WIDTH PER NJDEP

LEGEND

- PROPERTY LINE
- - - EXISTING CONTOURS
- 422.0 X EXISTING SPOT ELEVATION
- - - EXISTING STORM SEWER
- - - EXISTING GAS MAIN
- - - EXISTING GAS MAIN
- - - EXISTING SIGN
- - - EXISTING UTILITY POLE
- - - PROPOSED GAS VALVE
- - - EXISTING TREELINE/CANOPY
- - - EXISTING TREE
- - - PROPOSED TREELINE
- - - EXISTING FENCE
- - - EXISTING RETAINING WALL
- - - EXISTING PERMANENT EASEMENT/TGPL R.O.W.
- - - PROPOSED PERMANENT EASEMENT
- - - PROPOSED LIMIT OF DISTURBANCE
- - - PROPOSED HDD LIMIT OF DISTURBANCE
- - - STREAM LINE
- - - WETLANDS BOUNDARY
- - - COASTAL WETLANDS BOUNDARY
- - - TOP OF BANK
- - - 50' WETLAND TRANSITION AREA
- - - RIPARIAN BUFFER
- - - MEAN HIGH WATER LINE
- - - SPRING HIGH WATER LINE
- - - MEAN HIGH WATER LINE 500' BUFFER
- - - TIDELANDS
- ⊙ W-101-005A-1 PHOTO LOCATION (SEE REPORT)
- △ 620 WETLAND FLAGS
- △ 432 STATE OPEN WATERS FLAGS
- ◆ 1609 FRESHWATER WETLAND/STATE OPEN WATER DATA POINTS

I AM A DULY REGISTERED PROFESSIONAL LAND SURVEYOR UNDER THE LAWS OF THE STATE OF NEW JERSEY AND I HEREBY CERTIFY THAT EXISTING CONDITIONS SHOWN WERE FIELD LOCATED AND PREPARED UNDER MY DIRECT SUPERVISION.

THOMAS J. MURPHY, PLS
DW SMITH ASSOCIATES, LLC
1450 STATE ROUTE 34, WALL, NJ 07753
PROFESSIONAL LAND SURVEYOR
N.J. LIC. NO. 37207 COA NO. 24GA28124400

SIGNATURE _____ DATE _____

I AM A DULY REGISTERED PROFESSIONAL ENGINEER UNDER THE LAWS OF THE STATE OF NEW JERSEY AND I HEREBY CERTIFY THAT THE PROPOSED ENVIRONMENTAL DISTURBANCES SHOWN ARE ACCURATE AND CORRESPOND WITH THE DETAILED ENGINEERING DRAWINGS.

WILLIAM SALMON, P.E.
PS&S, LLC
1433 HIGHWAY 34, SUITE A-4, WALL, NJ 07727
PROFESSIONAL ENGINEER
N.J. LIC. NO. 41319 COA NO. 24GA28032700

SIGNATURE *W. Salmon* DATE 04/24/19

PS&S
1433 ROUTE 34
SUITE A4
WALL, NJ 07727
PHONE: (848) 206-2626

CERTIFICATE OF AUTHORIZATION NO. 24GA28032700

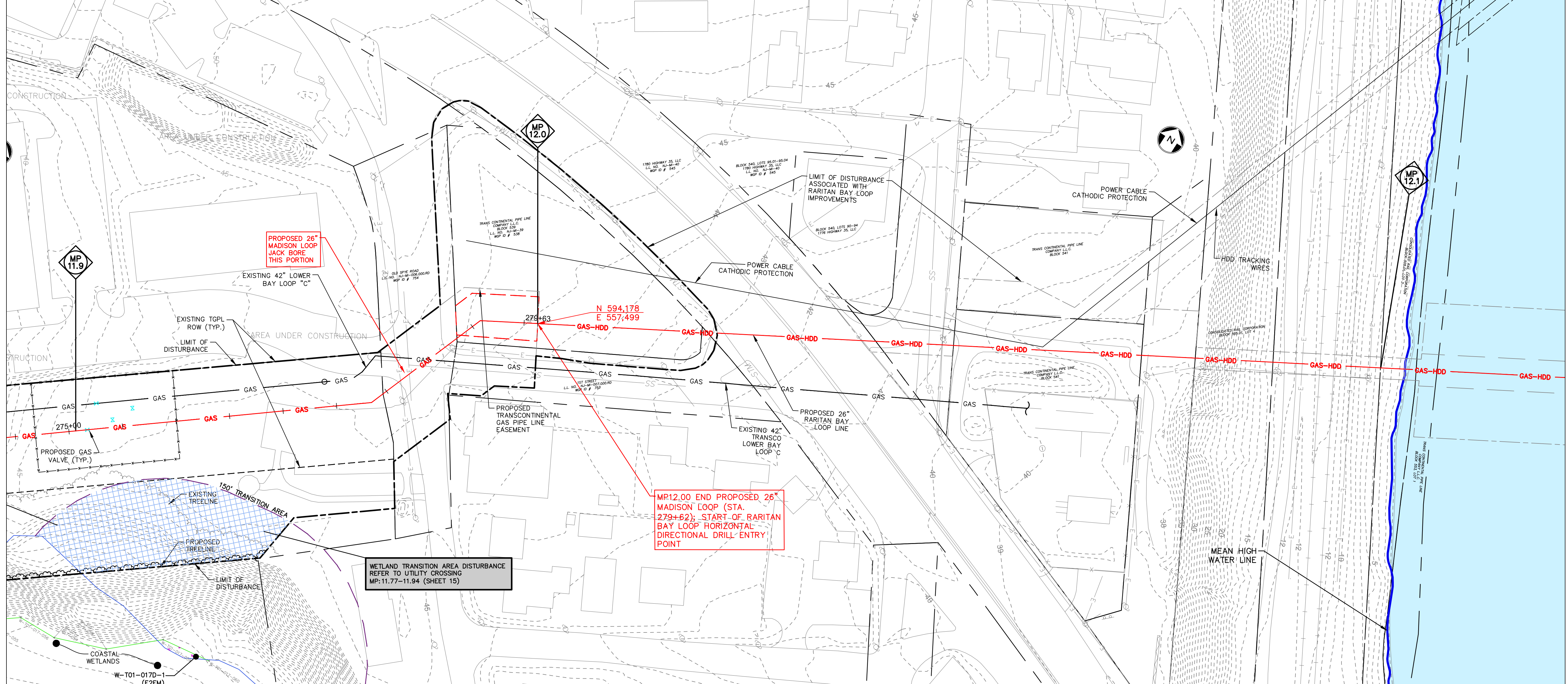
ALL DIMENSIONS MUST BE VERIFIED BY THE CONTRACTOR. NOTIFY PAULUS, SOKOLOWSKI AND SARTOR, LLC OF ANY CONFLICTS, ERRORS, AMBIGUITIES OR DISCREPANCIES IN THE CONTRACT DRAWINGS OR SPECIFICATIONS BEFORE PROCEEDING WITH CONSTRUCTION. DRAWINGS DO NOT SCALE. DIMENSIONS TO BE SHOWN IN DIMENSION LINES.

ALL DIMENSIONS SHALL BE AS NOTED IN WORDS OR NUMBERS ON THE CONTRACT DRAWINGS AND CLIENT. THEY ARE NOT INTENDED FOR USE ON EXTENSIONS OF THIS PROJECT OR FOR REUSE ON ANY OTHER PROJECT.

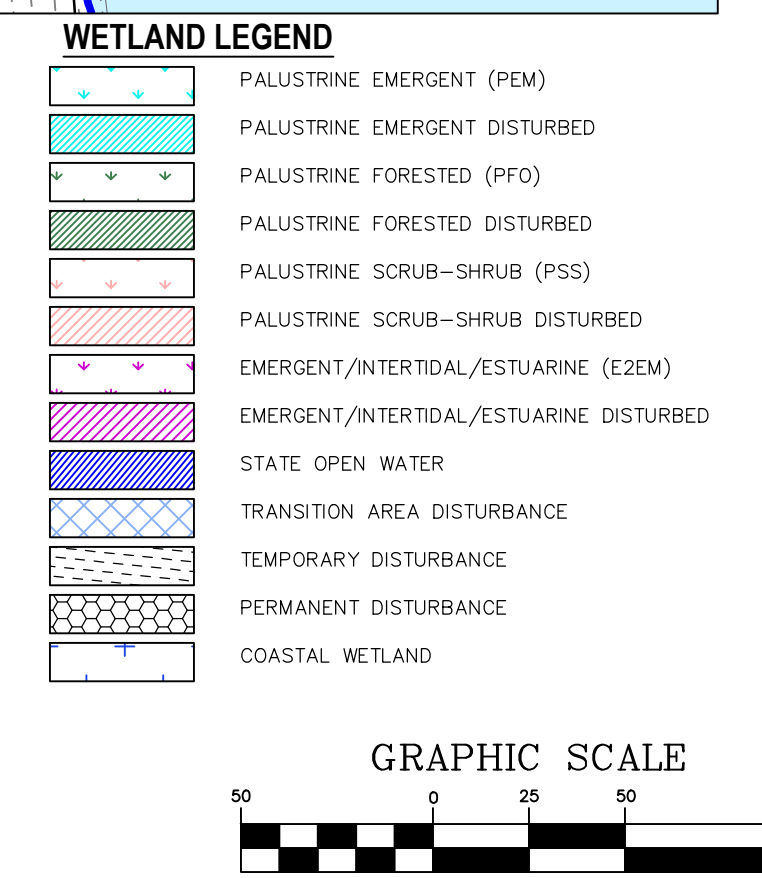
THE COPYING AND/OR MODIFICATION OF THIS DOCUMENT OR ANY PORTION THEREOF WITHOUT THE WRITTEN PERMISSION OF PAULUS, SOKOLOWSKI AND SARTOR, LLC IS PROHIBITED.

UNLESS THESE DRAWINGS ARE SPECIFICALLY DESIGNATED AS "CONSTRUCTION ISSUE", THESE DRAWINGS SHALL NOT BE USED FOR CONSTRUCTION OR IMPROVEMENTS DEPICTED HEREIN. CONTRACTORS SHALL NOTIFY THE DESIGN ENGINEER TO OBTAIN CONSTRUCTION DOCUMENTS.

COPYRIGHT 2017 PAULUS, SOKOLOWSKI AND SARTOR, LLC - ALL RIGHTS RESERVED.



WETLAND ID	MILE POST	STATION	WETLANDS				WETLANDS				WETLANDS				TRANSITION AREA		STATE OPEN WATER	
			TEMPORARY IMPACT	PERMANENT IMPACT	TEMPORARY IMPACT AND RESTORATION	PERMANENT IMPACT AND RESTORATION	TEMPORARY IMPACT	PERMANENT IMPACT	TEMPORARY IMPACT AND RESTORATION	PERMANENT IMPACT AND RESTORATION	TEMPORARY IMPACT	PERMANENT IMPACT	TEMPORARY IMPACT AND RESTORATION	PERMANENT IMPACT AND RESTORATION	TEMPORARY IMPACT	PERMANENT IMPACT	TEMPORARY IMPACT	PERMANENT IMPACT
W-101-005A-1	8.61	101-61	0.005												0.062	0.068		0.022
STATE OPEN WATER		101-61																
W-101-006A-1		105-89																
W-101-007A-1		106-80																
W-101-003A-1	8.69-8.77	107-94		0.074											0.231	0.304		
W-101-002C-1		108-25																
STATE OPEN WATER		109-15																0.016
W-101-007C-1		108-59																
W-101-008C-1	8.80A	108-95														0.063		
STATE OPEN WATER		108-99																0.009
W-115-001A-1	8.80B	107-42		0.022													0.228	
STATE OPEN WATER		109-05																0.017
W-101-009C-1	8.90	110-65		0.060											0.119	0.179	0.006	
W-101-010C-1	8.90	110-08														0.035		
W-115-002A-1		130-68		0.012														0.035
W-115-001A-1		130-54		0.072											0.141	0.183	0.142	
W-115-001C-1	9.20-9.32	134-02					0.045											
STATE OPEN WATER		134-29																
W-115-004C-1		178-17																
W-101-014A-1		178-96		0.494														
W-101-014C	10.05-10.19	181-88					0.034								1.093	0.136	0.549	
W-101-014B-1		184-08									0.007							
STATE OPEN WATER		177-64																0.058
W-101-016D-1	10.45	198-70														0.021	0.040	
W-101-011A-1	10.69-10.74	213-85		0.544											0.268	0.002	0.016	
W-101-012D-1		210-39																
W-101-002A-1		220-94		0.001														
W-101-001D-1	10.87-10.94	223-23													0.079	0.013	0.168	
W-101-001C-1		220-70																
W-101-003A-1		244-98																
W-101-003B-1	11.36-11.42	248-08		0.685											0.448	0.035	0.177	
W-101-004D-1	11.43-11.60	250-31																0.038
W-101-017A-1	11.77-11.94	269-15		0.004											0.021	0.101	0.228	
W-101-017B-1		270-67																
TOTAL			1.976	0.000	0.000	0.000	0.327	0.000	0.007	0.000	0.000	0.004	0.000	0.000	2.447	1.543	1.592	0.157



NOTES:

- FRESHWATER WETLANDS TRANSITION AREA TEMPORARY DISTURBANCE WITH RESTORATION SHALL BE PROVIDED FOR ALL DISTURBANCE BEYOND PERMANENT EASEMENTS.

PROJECT
NORTHEAST SUPPLY
ENHANCEMENT PROJECT
PROPOSED
26" MADISON LOOP
OLD BRIDGE TOWNSHIP & SAYREVILLE BOROUGH
MIDDLESEX COUNTY, NEW JERSEY

SHEET TITLE
WETLAND
PERMIT PLAN
MP 11.9 - MP 12.1

PROJECT NO.: 05731.0002 DRAWN BY: JPS
SCALE: 1" = 50' CHECKED BY: WS
DATE: 06/08/18 SHEET 16 OF 20
SHEET NO. **16**

NOTES ON USE OF PLANS:

- UNLESS THESE PERMIT DRAWINGS ARE SPECIFICALLY DESIGNATED AS "CONSTRUCTION ISSUE," THESE DRAWINGS SHALL NOT BE USED FOR PERMITTING ASSOCIATED WITH CONSTRUCTION OR THE IMPROVEMENTS DEPICTED HEREIN. CONTRACTORS SHALL NOTIFY THE DESIGN ENGINEER TO OBTAIN PERMITTING DOCUMENTS. THESE PLANS ARE FOR NJDEP PERMITTING ONLY, NO CONSTRUCTION IS TO BE BASED UPON THESE PLANS.
- ALL DIMENSIONS MUST BE VERIFIED IN THE FIELD DURING CONSTRUCTION BY THE CONTRACTOR, NOTIFY PAULUS, SOKOLOWSKI AND SARTOR, LLC OF ANY CONFLICTS, ERRORS, AMBIGUITIES OR DISCREPANCIES IN THE CONTRACT DRAWINGS OR SPECIFICATIONS BEFORE PROCEEDING WITH CONSTRUCTION.
- ALL DIMENSIONS SHALL BE AS NOTED IN WORDS OR NUMBERS ON THE CONTRACT DRAWINGS. DO NOT SCALE THE DRAWINGS TO DETERMINE DIMENSIONS.
- THESE CONTRACT DRAWINGS CONTAIN DATA INTENDED SPECIFICALLY FOR THE NOTED PROJECT AND CLIENT. THEY ARE NOT INTENDED FOR USE ON EXTENSIONS OF THIS PROJECT OR FOR REUSE ON ANY OTHER PROJECT.
- THE COPYING AND/OR MODIFICATION OF THIS DOCUMENT OR ANY OTHER PORTION THEREOF WITHOUT THE WRITTEN PERMISSION OF PAULUS, SOKOLOWSKI, AND SARTOR, LLC IS EXPRESSLY PROHIBITED.
- INFORMATION FOR DESIGN LAYOUT IS CONTAINED SOLELY IN THE WRITTEN DIMENSIONS, BEARINGS, AND ANGLES CONTAINED ON THE DRAWINGS.
- THIS DIMENSIONAL INFORMATION IS NOT WARRANTED NOR SHOULD IT BE CONSIDERED AS COMPLETE FOR EVERY ASPECT OF THE LAYOUT. STANDARD PRACTICE REQUIRES THAT THE LAYOUT PERSON CHECK THE DIMENSIONAL DATA CONSISTENCY AND TO PERFORM SURVEY CALCULATIONS WHICH ARE CUSTOMARY FOR CONSTRUCTION LAYOUT. IN THE EVENT THAT A QUESTION OR INCONSISTENCY IS DISCOVERED, THE INSTALLER SHALL IMMEDIATELY NOTIFY THE DESIGN ENGINEER, PAULUS, SOKOLOWSKI, AND SARTOR, LLC.
- THE GRAPHICAL INFORMATION CONTAINED IN ELECTRONIC FILES IS INTENDED AS DRAWING DATA ONLY. IT IS NOT INTENDED TO SERVE AS SURVEY LAYOUT DATA.
- ALL PROPOSED FITTING ANGLES ARE APPROXIMATE. CONTRACTOR TO FIELD VERIFY PRIOR TO CUTTING.

GENERAL NOTES:

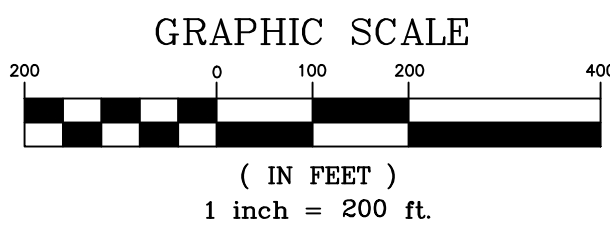
- AS INDICATED IN THE "MANUAL OF UNIFORM TRAFFIC CONTROL DEVICES," SUFFICIENT CONSTRUCTION WARNING SIGNS ARE TO BE PROVIDED AND MAINTAINED BY CONTRACTORS PERFORMING CONSTRUCTION WORK. SAID SIGNS ARE TO BE MAINTAINED UNTIL CONSTRUCTION IS COMPLETED AND APPROVED BY THE APPROPRIATE MUNICIPAL INSPECTION PERSONNEL.
- THE CONTRACTOR SHALL PROVIDE SUCH TEMPORARY DRAINAGE, SOIL EROSION, AND DUST CONTROL MEASURES AS MAY BE INDICATED ON THE PLANS AND/OR AS DIRECTED BY THE MUNICIPAL ENGINEER OR OTHER AGENCIES OR DEPARTMENTS TO SATISFY ENVIRONMENTAL CONCERNS.
- LOCATION OF EXISTING INLETS, CATCH BASINS AND MANHOLES MUST BE FIELD VERIFIED BEFORE WORK MAY COMMENCE. ANY CONFLICTING INFORMATION FROM THAT SHOWN SHALL BE BROUGHT TO THE IMMEDIATE ATTENTION OF THE DESIGN ENGINEER, PAULUS, SOKOLOWSKI, AND SARTOR, LLC.
- ALL ROADWAYS ARE TO BE PASSABLE FOR FIRE, POLICE, & EMERGENCY VEHICLES DURING CONSTRUCTION. NOTICE SHALL BE GIVEN TO AGENCIES 72 HOURS IN ADVANCE IF WORK MAY IMPACT EMERGENCY RESPONSE.
- UNLESS SPECIFICALLY SHOWN HEREIN, THE DESIGN ENGINEER HAS NOT CONDUCTED AN INVESTIGATION OR PROVIDED DATA ON THE NATURE OF, OR STRUCTURAL SUITABILITY OF, ANY SUBSURFACE MATERIALS. THE CONTRACTOR SHALL NOTIFY THE DESIGN ENGINEER IN WRITING OF ANY UNUSUAL SOIL OR ROCK CONDITIONS ENCOUNTERED.
- ALL SOIL EROSION AND SEDIMENT CONTROL STRUCTURES AND MEASURES SHALL BE IN PLACE PRIOR TO ANY SITE DISTURBANCE.
- CONTRACTOR TO RESTORE GROUND SURFACE OF GAS PIPELINE TRENCH, CONSTRUCTION STAGING AREAS, AND ALL OTHER DISTURBED AREAS TO THEIR ORIGINAL CONDITION OR BETTER, OR AS SPECIFIED IN THESE PLANS.
- NO CONSTRUCTION SHALL BE PERFORMED ON WEEKENDS OR DURING NIGHTS IN RESIDENTIAL AREAS WITHOUT PRIOR APPROVAL OF WILLIAMS.
- ALL TREES REMOVED DURING CLEARING SHALL BE TRIMMED AND PLACED AT EDGE OF EASEMENT FOR LANDOWNER UNLESS OTHERWISE NOTED ON PLANS.

REFERENCE NOTES

- EXISTING CONDITIONS AND REGULATED FEATURES SHOWN HEREON ARE BASED UPON SURVEY INFORMATION PREPARED BY D.W. SMITH ASSOCIATES, INC. AND WILLIAMS TRANSCONTINENTAL PIPE LINE COMPANY, LLC.
- THE VERTICAL DATUM REFERS TO NAVD 88 TOPOGRAPHICAL DATA. (CONVERSION TO NVGD 1929; + 1.04 FT.)
- THE HORIZONTAL DATUM REFERS TO NAD83 NEW JERSEY STATE PLANE COORDINATE SYSTEM.
- LOT LINES AND RIGHT-OF-WAY LINES SHOWN HEREON WERE TAKEN FROM INFORMATION AS REFERENCED ABOVE.
- TOPOGRAPHIC CONTOURS ON LOT 25 BASED UPON FIELD SURVEY PERFORMED BY D.W. SMITH ASSOCIATES, LLC OCTOBER 2016-JUNE 2017, PROVIDED BY TRANSCONTINENTAL GAS PIPE LINE COMPANY, LLC. TOPOGRAPHY ON LOT 26.01 TAKEN FROM AVAILABLE LIDAR TOPOGRAPHY.
- PROPOSED SITE IMPROVEMENTS AND PROPOSED LIMITS OF DISTURBANCE TAKEN FROM PLANS ENTITLED "TRANSCONTINENTAL GAS PIPE LINE COMPANY, LLC POST CONSTRUCTION STORMWATER MANAGEMENT PLAN - COMPRESSOR STATION NO. 206 HIGGINS FARM ACCESS ROAD", LAST REVISED JANUARY 15, 2020, PREPARED BY AECOM.
- PRIOR TO ANY SITE DISTURBANCE, ALL WETLANDS AND OR WETLANDS TRANSITION AREA LIMITS SHALL BE CLEARLY IDENTIFIED IN THE FIELD WITH ORANGE "MIRAFI" PROTECTIVE FENCING OR APPROVED ALTERNATE. LOCATE SILT FENCE FIVE FEET UPSTREAM OF PROTECTIVE FENCING AND DOWNSTREAM OF CLEARING LIMITS AS SHOWN. THE CONTRACTOR SHALL VERIFY THAT ALL PERMITS AS MAY BE REQUIRED BY LOCAL, COUNTY, STATE, OR FEDERAL REGULATIONS ARE IN HAND, ON THE JOB AND VALID PRIOR TO COMMENCING WORK. PS&S SHALL STAKE THESE BOUNDARIES PRIOR TO CONSTRUCTION.
- NEW JERSEY STATE PLANE COORDINATES IN NAD83 AT APPROXIMATELY 1000'-FT INTERVALS ALONG PROJECT:
 #1 NORTH 573,432', EAST 462,945'
 #2 NORTH 573,265', EAST 463,676'
 #3 NORTH 572,706', EAST 464,467'
 #4 NORTH 571,780', EAST 464,630'
 #5 NORTH 571,911', EAST 465,195'

OWNER / APPLICANT

TRANSCONTINENTAL GAS PIPE LINE COMPANY, LLC
 2800 POST OAK BLVD.
 HOUSTON, TEXAS 77056



FLOOD HAZARD AREA AND FRESHWATER WETLANDS NOTES:

- THE PURPOSE OF THESE PLANS IS TO SECURE NEW JERSEY DEPARTMENT OF ENVIRONMENTAL PROTECTION FRESHWATER WETLANDS, FLOOD HAZARD AREA FLOODPLAIN VERIFICATION AND FLOOD HAZARD AREA INDIVIDUAL PERMITS FOR THE PROPOSED CONSTRUCTION OF A COMPRESSOR STATION 206 AND ASSOCIATED IMPROVEMENTS IN FRANKLIN TOWNSHIP, SOMERSET COUNTY AS PART OF THE NORTHEAST SUPPLY ENHANCEMENT PROJECT.
- FRESHWATER WETLAND INDIVIDUAL PERMIT - N.J.A.C. 7:7A-7.2
- STORMWATER MANAGEMENT - N.J.A.C. 7:8
- THE APPLICANT/OWNER SHALL SECURE ALL PROPOSED PERMANENT AND TEMPORARY EASEMENTS AND RIGHTS OF ACCESS SHOWN ON THE PLANS PRIOR TO CONSTRUCTION. THE OWNER/CONTRACTOR SHALL ALSO SECURE NECESSARY EASEMENTS OR RIGHTS OF ACCESS BEYOND THE LIMITS SHOWN, AS DEEMED NECESSARY.
- THE CONTRACTOR IS ADVISED THAT STAGING, STORING AND STOCKPILING OF MATERIALS AND EQUIPMENT SHALL BE ACCOMPLISHED OUTSIDE NJDEP REGULATED FRESHWATER WETLANDS, WETLANDS BUFFERS OR FLOOD HAZARD AREA RIPARIAN ZONES TO THE MAXIMUM EXTENT PRACTICABLE AND IN ACCORDANCE WITH NJDEP LINEAR CONSTRUCTION GUIDELINES.
- THE CONTRACTOR SHALL EXCAVATE, STORE AND REPLACE TOPSOIL WITHIN TRENCH LIMITS. PROPOSED FINISHED GRADE SHALL MATCH EXISTING GRADE. ALL EXCESS MATERIAL SHALL BE DISPOSED OF LAWFULLY.
- ALL OR A PORTION OF THE SITE LIES WITHIN A FLOOD HAZARD AREA. CERTAIN ACTIVITIES IN FLOOD HAZARD AREAS ARE REGULATED BY THE NEW JERSEY DEPARTMENT OF ENVIRONMENTAL PROTECTION AND SOME ACTIVITIES MAY BE PROHIBITED ON THIS SITE OR MAY FIRST REQUIRE A PERMIT. CONTACT THE DIVISION OF LAND USE REGULATIONS AT (609) 292-0060 FOR MORE INFORMATION PRIOR TO ANY CONSTRUCTION ON SITE.
- NEW JERSEY STATE OPEN WATERS AND WETLANDS AND WATERS OF THE U.S. DELINEATION DATA WERE COLLECTED BY ECOSCIENCES, ECOLOGY & ENVIRONMENTAL, INC., AND AMY S. GREENE ENVIRONMENTAL CONSULTANTS, INC. IN 2016-2018 AND BY TRANSCONTINENTAL GAS PIPELINE COMPANY, LLC AND ECOLOGY & ENVIRONMENT, INC. IN 2019. A MAPPING GRADE TRIMBLE GPS WAS USED TO COLLECT FRESHWATER WETLANDS IN THE FIELD. IN NEW JERSEY MAPPING GRADE LOCATIONS AND DATA WERE RECORDED BY CIVIL SURVEY OF WILLIAMS STRATEGIC SOURCING COMPANY, LLC TO MEET PLS CERTIFICATION REQUIREMENTS REQUIRED BY NJDEP LETTER OF INTERPRETATION (LOI).
- WITHIN THE SURVEY CORRIDOR ECOLOGY AND ENVIRONMENT, INC. AND AMY GREENE ENVIRONMENTAL ESTABLISHED THE RIPARIAN ZONES UTILIZING WATERS OF THE UNITED STATES FIELD DATA. OUTSIDE SURVEY CORRIDOR FEATURES ECOLOGY AND ENVIRONMENT, INC. USED REMOTE SENSING FOR FEATURES WHO'S TRANSITION AREAS ENCRATCH INTO THE SURVEY CORRIDOR FROM OUTSIDE.
- PROPOSED PROJECT IS SUBJECT TO SOMERSET-UNION SOIL CONSERVATION DISTRICT PLAN CERTIFICATION APPROVAL.
- PRIOR TO ANY SITE DISTURBANCE, ALL WETLANDS AND OR WETLANDS TRANSITION AREA LIMITS SHALL BE CLEARLY IDENTIFIED IN THE FIELD WITH ORANGE "MIRAFI" PROTECTIVE FENCING OR APPROVED ALTERNATE. LOCATE SILT FENCE FIVE FEET UPSTREAM OF PROTECTIVE FENCING AND DOWNSTREAM OF CLEARING LIMITS AS SHOWN. THE CONTRACTOR SHALL VERIFY THAT ALL PERMITS AS MAY BE REQUIRED BY LOCAL, COUNTY, STATE, OR FEDERAL REGULATIONS ARE IN HAND, ON THE JOB AND VALID PRIOR TO COMMENCING WORK. PS&S SHALL STAKE THESE BOUNDARIES PRIOR TO CONSTRUCTION.
- NON-PAVED AREAS IN FRESHWATER WETLANDS TO RECEIVE 18 INCHES OF TOPSOIL/INSITU MATERIAL.
- CONTRACTOR SHALL DISPOSE OF ANY HAZARDOUS SUBSTANCES (IF ENCOUNTERED) OFF-SITE. NO PLACEMENT, STORAGE OR PROCESSING OF HAZARDOUS SUBSTANCES IN REGULATED AREAS PERMITTED.
- THE NEW JERSEY FLOOD HAZARD AREA DESIGN FLOOD ASSOCIATED WITH CARTER'S BROOK WERE DETERMINED USING NJDEP METHOD 5 (FLOOD HAZARD AREA DETERMINED BY APPROXIMATION) ACCORDING TO N.J.A.C. 7:13-3.5.
- STAGING, STORING AND STOCKPILING OF MATERIALS AND EQUIPMENT SHALL, TO THE MAXIMUM EXTENT PRACTICABLE, BE ACCOMPLISHED OUTSIDE THE RIPARIAN ZONE. WHERE IT IS NECESSARY TO CONDUCT THESE ACTIVITIES IN THE RIPARIAN ZONE, THESE ACTIVITIES, AS WELL AS ACCESS TO THE UTILITY LINE DURING CONSTRUCTION, SHALL, TO THE MAXIMUM EXTENT PRACTICABLE, BE UNDERTAKEN IN ACTIVELY DISTURBED AREAS.

FLOOD HAZARD AREA METES AND BOUNDS				
Line #	Length	Direction	START	END
L1	16.390	S1° 12' 48.59"E	N=572590.5184 E=465198.0882	N=572574.1324 E=465198.4453
L2	33.609	S8° 58' 56.56"E	N=572574.1324 E=465198.4453	N=572540.9358 E=465203.6927
L3	88.932	S2° 03' 55.39"W	N=572540.9358 E=465203.6927	N=572426.9268 E=465200.4875
L4	25.330	S7° 07' 37.92"W	N=572426.9268 E=465200.4875	N=572396.7982 E=465197.3448
L5	31.203	S15° 04' 51.26"E	N=572396.7982 E=465197.3448	N=572320.3159 E=465221.1948
L6	22.074	S45° 27' 06.17"E	N=572320.3159 E=465221.1948	N=572264.5371 E=465240.9044
L7	40.335	S29° 15' 06.43"E	N=572264.5371 E=465240.9044	N=572232.3335 E=465262.4440
L8	28.747	S26° 08' 47.26"E	N=572232.3335 E=465262.4440	N=572196.9466 E=465262.1816
L9	56.168	S6° 44' 53.41"W	N=572196.9466 E=465262.1816	N=572160.9463 E=465284.8740
L10	35.727	S25° 39' 40.23"E	N=572160.9463 E=465284.8740	N=572125.1104 E=465301.6700
L11	35.388	S0° 25' 28.96"W	N=572125.1104 E=465301.6700	N=572104.0456 E=465317.2152
L12	42.555	S32° 13' 29.32"E	N=572104.0456 E=465317.2152	N=57176.7369 E=465617.5972
L13	15.355	S54° 19' 39.39"E	N=57176.7369 E=465617.5972	N=57164.4430 E=465622.9671
L14	18.974	S53° 14' 24.10"E	N=57164.4430 E=465622.9671	N=57161.2197 E=465655.4579
L15	87.262	S22° 28' 08.89"E	N=57161.2197 E=465655.4579	N=571571.8138 E=465629.4373
L16	20.786	S37° 39' 49.96"E	N=571571.8138 E=465629.4373	N=571520.0714 E=465750.1148
L17	82.215	S50° 12' 46.54"E	N=571520.0714 E=465750.1148	N=571487.3819 E=465825.0200
L18	25.279	S22° 47' 49.51"E	N=571487.3819 E=465825.0200	N=571428.3119 E=465848.0869
L19	25.259	S43° 14' 18.91"E	N=571428.3119 E=465848.0869	
L20	23.886	S78° 07' 11.24"E		

FLOOD HAZARD AREA METES AND BOUNDS				
Line #	Length	Direction	START	END
L21	25.796	S63° 22' 32.86"E	N=571428.3119 E=465825.0200	N=571333.1576 E=465512.3836
L22	35.893	S28° 15' 16.81"E	N=571333.1576 E=465512.3836	N=571193.5413 E=465512.3836
L23	35.710	S5° 12' 36.14"E	N=571193.5413 E=465512.3836	N=571065.0793 E=465515.6263
L24	32.903	S27° 01' 14.58"E	N=571065.0793 E=465515.6263	N=571065.0793 E=465515.6263
L25	33.298	S50° 27' 10.16"E	N=571065.0793 E=465515.6263	N=571065.0793 E=465515.6263
L26	22.493	S31° 48' 26.92"E	N=571065.0793 E=465515.6263	N=571065.0793 E=465515.6263
L27	43.134	S12° 25' 48.69"E	N=571065.0793 E=465515.6263	N=571065.0793 E=465515.6263
L28	14.152	S4° 55' 02.83"E	N=571065.0793 E=465515.6263	N=571065.0793 E=465515.6263
L29	12.587	S54° 05' 12.48"E	N=571065.0793 E=465515.6263	N=571065.0793 E=465515.6263
L30	20.359	S87° 59' 34.20"E	N=571065.0793 E=465515.6263	N=571065.0793 E=465515.6263
L31	14.865	S41° 53' 51.82"E	N=571065.0793 E=465515.6263	N=571065.0793 E=465515.6263
L32	35.715	S8° 38' 51.01"E	N=571065.0793 E=465515.6263	N=571065.0793 E=465515.6263
L33	38.061	S21° 59' 02.48"E	N=571065.0793 E=465515.6263	N=571065.0793 E=465515.6263
L34	30.232	S35° 06' 50.77"E	N=571065.0793 E=465515.6263	N=571065.0793 E=465515.6263
L35	1.443	S36° 14' 12.41"E	N=571065.0793 E=465515.6263	N=571065.0793 E=465515.6263
L36	2.005	S39° 30' 56.61"W	N=571065.0793 E=465515.6263	N=571065.0793 E=465515.6263
L37	44.559	S27° 49' 37.01"W	N=571065.0793 E=465515.6263	N=571065.0793 E=465515.6263
L38	53.036	S12° 40' 50.04"W	N=571065.0793 E=465515.6263	N=571065.0793 E=465515.6263
L39	14.238	S11° 25' 08.44"E	N=571065.0793 E=465515.6263	N=571065.0793 E=465515.6263
L40	19.244	S13° 14' 07.28"E	N=571065.0793 E=465515.6263	N=571065.0793 E=465515.6263

FLOOD HAZARD AREA METES AND BOUNDS				
Line #	Length	Direction	START	END
L41	73.495	S20° 13' 55.32"W	N=571065.0793 E=465515.6263	N=571418.4211 E=465599.6036
L42	53.561	S17° 51' 25.33"E	N=571418.4211 E=465599.6036	N=571367.4408 E=465616.0276
L43	74.181	S10° 41' 26.54"E	N=571367.4408 E=465616.0276	N=571294.5470 E=465629.7888
L44	63.251	S10° 28' 55.63"E	N=571294.5470 E=465629.7888	N=571232.3517 E=465641.2959
L45	44.573	S29° 34' 14.34"E	N=571232.3517 E=465641.2959	N=571193.5846 E=465663.2925
L46	56.087	S79° 34' 19.14"E	N=571193.5846 E=465663.2925	N=571183.4338 E=465718.4531
L47	56.087	S79° 34' 19.14"E	N=571183.4338 E=465718.4531	N=571183.4338 E=465718.4531
L48	55.444	N29° 45' 03.26"E	N=571183.4338 E=465718.4531	N=571224.1459 E=465764.2176
L49	16.388	N29° 44' 10.93"E	N=571224.1459 E=465764.2176	N=571251.3320 E=465764.2176
L50	13.312	N13° 16' 42.62"E	N=571251.3320 E=465764.2176	N=571251.3320 E=465764.2176
L51	17.292	N88° 04' 24.87"E	N=571251.3320 E=465764.2176	N=571251.3320 E=465764.2176
L52	6.610	N29° 15' 50.40"E	N=571251.3320 E=465764.2176	N=571251.3320 E=465764.2176
L53	19.566	N38° 38' 03.11"W	N=571251.3320 E=465764.2176	N=571251.3320 E=465764.2176
L54	15.071	N22° 22' 03.75"E	N=571251.3320 E=465764.2176	N=571251.3320 E=465764.2176
L55	22.779	N76° 30' 51.47"E	N=571251.3320 E=465764.2176	N=571251.3320 E=465764.2176
L56	24.477	N28° 27' 40.07"E	N=571251.3320 E=465764.2176	N=571251.3320 E=465764.2176
L57	17.038	N65° 52' 59.53"E	N=571251.3320 E=465764.2176	N=571251.3320 E=465764.2176
L58	8.911	N83° 40' 51.67"E	N=571251.3320 E=465764.2176	N=571251.3320 E=465764.2176
L59	35.806	N47° 11' 33.58"E	N=571251.3320 E=465764.2176	N=571251.3320 E=465764.2176

RIPARIAN ZONE LEGEND

- ROADWAY ACCESS AREA
- ACCESS TO THE PROJECT DISTURBANCE
- NEW UTILITY LINE DISTURBANCE

WETLAND LEGEND

- PALUSTRINE EMERGENT (PEM)
- PALUSTRINE EMERGENT DISTURBED
- PALUSTRINE FORESTED (PFO)
- PALUSTRINE FORESTED DISTURBED
- PALUSTRINE SCRUB-SHRUB (PSS)
- PALUSTRINE SCRUB-SHRUB DISTURBED
- TRANSITION AREA DISTURBANCE
- TEMPORARY DISTURBANCE
- PERMANENT DISTURBANCE

LEGEND

- PROPERTY LINE
- EXISTING CONTOURS
- EXISTING SPOT ELEVATION
- PROPOSED CONTOURS
- EXISTING STORM SEWER
- EXISTING ELECTRIC SEWER
- EXISTING WATER MAIN
- EXISTING GAS MAIN
- PROPOSED SECTION AND DISCHARGE PIPING
- EXISTING SIGN
- EXISTING UTILITY POLE
- EXISTING TREELINE/CANOPY
- EXISTING TREE
- PROPOSED TREELINE
- EXISTING FENCE
- PROPOSED FENCE
- EXISTING PERMANENT EASEMENT
- PROPOSED PERMANENT EASEMENT
- PROPOSED LIMIT OF DISTURBANCE
- STREAM LINE
- WETLANDS BOUNDARY
- TOP OF BANK
- RIPIARIAN BUFFER
- APPROXIMATE NUPHAD
- PHOTO LOCATION (SEE REPORT)
- WETLAND FLATS
- STATE OPEN WATERS FLAGS
- STATE PLANE COORDINATES
- FRESHWATER WETLAND/STATE OPEN WATER DATA POINTS

I AM A DULY REGISTERED PROFESSIONAL LAND SURVEYOR UNDER THE LAWS OF THE STATE OF NEW JERSEY AND I HEREBY CERTIFY THAT THE PREPARED ENVIRONMENTAL DISTURBANCES SHOWN ARE ACCURATE AND CORRESPOND WITH THE DETAILED ENGINEERING DRAWINGS.

THOMAS J. MURPHY, PLS
 DW SMITH ASSOCIATES, LLC
 1450 STATE ROUTE 34, WALL, NJ 07753
 PROFESSIONAL LAND SURVEYOR
 N.J. LIC. NO. 37207 COA NO. 246A28122400

WILLIAM SALMON, P.E.
 PS&S, LLC
 1433 HIGHWAY 34, SUITE A-4, WALL, NJ 07727
 PROFESSIONAL ENGINEER
 N.J. LIC. NO. 41318 COA NO. 246A28032700

01/15/20

PAULUS, SOKOLOWSKI AND SARTOR, LLC.
 1433 ROUTE 34
 SUITE A4
 WALL, NJ 07727
 PHONE: (848) 206-2626

CERTIFICATE OF AUTHORIZATION NO. 246A28032700

ALL DIMENSIONS MUST BE VERIFIED BY THE CONTRACTOR, NOTIFY PAULUS, SOKOLOWSKI AND SARTOR, LLC OF ANY CONFLICTS, ERRORS, AMBIGUITIES OR DISCREPANCIES IN THE CONTRACT DRAWINGS OR SPECIFICATIONS BEFORE PROCEEDING WITH CONSTRUCTION.

ALL DIMENSIONS SHALL BE AS NOTED IN WORDS OR NUMBERS ON THE CONTRACT DRAWINGS. DO NOT SCALE THE DRAWINGS TO DETERMINE DIMENSIONS.

THESE CONTRACT DRAWINGS CONTAIN DATA INTENDED SPECIFICALLY FOR THE NOTED PROJECT AND CLIENT. THEY ARE NOT INTENDED FOR USE ON EXTENSIONS OF THIS PROJECT OR FOR REUSE ON ANY OTHER PROJECT.

THE COPYING AND/OR MODIFICATION OF THIS DOCUMENT OR ANY PORTION THEREOF WITHOUT THE WRITTEN PERMISSION OF PAULUS, SOKOLOWSKI AND SARTOR, LLC IS EXPRESSLY PROHIBITED.

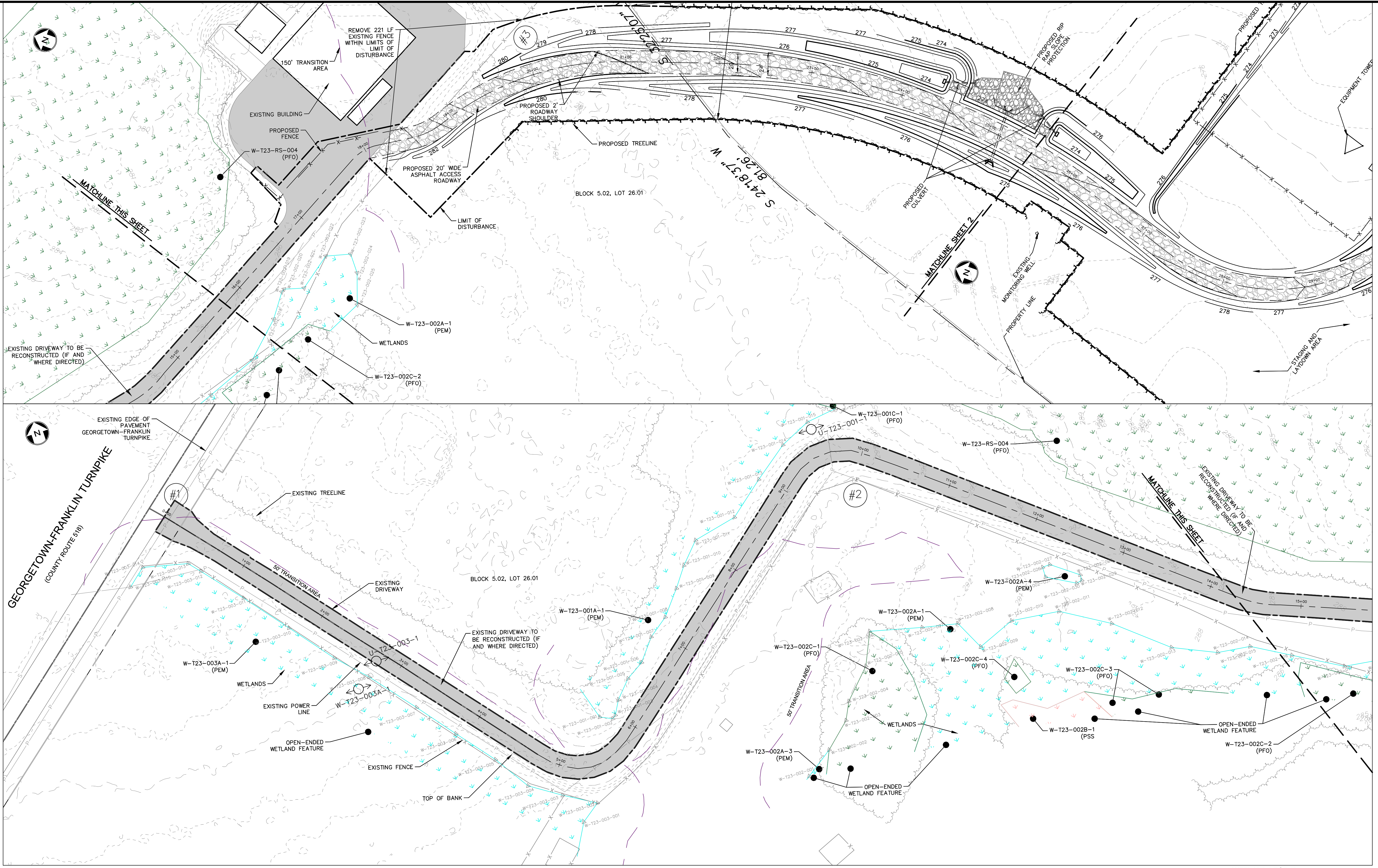
UNLESS THESE DRAWINGS ARE SPECIFICALLY DESIGNATED AS "CONSTRUCTION ISSUE," THESE DRAWINGS SHALL NOT BE USED FOR PERMITTING ASSOCIATED WITH CONSTRUCTION OR THE IMPROVEMENTS DEPICTED HEREIN. CONTRACTORS SHALL NOTIFY THE DESIGN ENGINEER TO OBTAIN PERMITTING DOCUMENTS. THESE PLANS ARE FOR NJDEP PERMITTING ONLY, NO CONSTRUCTION IS TO BE BASED UPON THESE PLANS.

©2017 PAULUS, SOKOLOWSKI AND SARTOR, LLC. - ALL RIGHTS RESERVED.

PROJECT
 NORTHEAST SUPPLY ENHANCEMENT PROJECT
 PROPOSED COMPRESSOR STATION 206
 BLOCK 5.02, LOTS 25, 26 (FORMERLY 23) & 26.01 TOWNSHIP OF FRANKLIN, SOMERSET COUNTY, NEW JERSEY

SHEET TITLE
 OVERALL SITE PLAN AND GENERAL NOTES

PROJECT NO.: 05731.0003 DRAWN BY: JPS
 SCALE: 1" = 200' CHECKED BY: WS



REV. / ISSUE	DATE	DESCRIPTION

LEGEND

- PROPERTY LINE
- - - EXISTING CONTOURS
- - - EXISTING SPOT ELEVATION
- - - PROPOSED CONTOURS
- - - EXISTING STORM SEWER
- - - EXISTING ELECTRIC SEWER
- - - EXISTING WATER MAIN
- - - EXISTING GAS MAIN
- - - PROPOSED SUCTION AND DISCHARGE PIPING
- EXISTING SIGN
- EXISTING UTILITY POLE
- EXISTING TREELINE/CANOPY
- EXISTING TREE
- - - PROPOSED TREELINE
- - - EXISTING FENCE
- - - PROPOSED FENCE
- - - EXISTING PERMANENT EASEMENT
- - - PROPOSED PERMANENT EASEMENT
- - - PROPOSED LIMIT OF DISTURBANCE
- - - STREAM LINE
- - - WETLANDS BOUNDARY
- - - TOP OF BANK
- - - RIPARIAN BUFFER
- - - APPROXIMATE NJHADP
- U-T09-002-1 PHOTO LOCATION (SEE REPORT)
- △ W-T19-001-006 WETLAND FLAGS
- △ W-T19-001-003 STATE OPEN WATERS FLAGS
- ⊕ STATE PLANE COORDINATES
- ⊕ 1609 FRESHWATER WETLAND/STATE OPEN WATER DATA POINTS

I AM A DULY REGISTERED PROFESSIONAL LAND SURVEYOR UNDER THE LAWS OF THE STATE OF NEW JERSEY AND I HEREBY CERTIFY THAT THE PROPOSED ENVIRONMENTAL DISTURBANCES SHOWN ARE ACCURATE AND CORRESPOND WITH THE DETAILED ENGINEERING DRAWINGS.

THOMAS J. MURPHY, PLS
 DW SMITH ASSOCIATES, LLC
 1450 STATE ROUTE 34, WALL, NJ 07753
 PROFESSIONAL LAND SURVEYOR
 N.J. LIC. NO. 37207 COA NO. 24GA28122400

SIGNATURE _____ DATE _____

I AM A DULY REGISTERED PROFESSIONAL ENGINEER UNDER THE LAWS OF THE STATE OF NEW JERSEY AND I HEREBY CERTIFY THAT THE PROPOSED ENVIRONMENTAL DISTURBANCES SHOWN ARE ACCURATE AND CORRESPOND WITH THE DETAILED ENGINEERING DRAWINGS.

WILLIAM SALMON, P.E.
 PS&S, LLC
 1433 HIGHWAY 34, SUITE A-4, WALL, NJ 07727
 PROFESSIONAL ENGINEER
 N.J. LIC. NO. 41318 COA NO. 24GA28032700

SIGNATURE *W. Salmon* DATE 01/15/20

PAULUS, SOKOLOWSKI AND SARTOR, LLC.
 1433 ROUTE 34 SUITE A4 WALL, NJ 07727 PHONE: (848) 206-2626
 CERTIFICATE OF AUTHORIZATION NO. 24GA28032700

ALL DIMENSIONS MUST BE VERIFIED BY THE CONTRACTOR. NOTIFY PAULUS, SOKOLOWSKI AND SARTOR, LLC. OF ANY CONFLICTS, ERRORS, AMBIGUITIES OR DISCREPANCIES IN THE CONTRACT DRAWINGS OR SPECIFICATIONS BEFORE PROCEEDING WITH CONSTRUCTION. ALL DIMENSIONS SHALL BE AS NOTED, IN WORDS OR NUMBERS ON THE CONTRACT DRAWINGS. DO NOT SCALE THE DRAWINGS TO DETERMINE DIMENSIONS. THESE CONTRACT DRAWINGS CONTAIN DATA INTENDED SPECIFICALLY FOR THE NOTED PROJECT AND CLIENT. THEY ARE NOT INTENDED FOR USE ON EXTENSIONS OF THIS PROJECT OR FOR REUSE ON ANY OTHER PROJECT. THE COPYING AND/OR MODIFICATION OF THIS DOCUMENT OR ANY PORTION THEREOF WITHOUT THE WRITTEN PERMISSION OF PAULUS, SOKOLOWSKI AND SARTOR, LLC. IS PROHIBITED. UNLESS THESE DRAWINGS ARE SPECIFICALLY DESIGNATED AS "CONSTRUCTION ISSUE", THESE DRAWINGS SHALL NOT BE USED FOR CONSTRUCTION OR IMPROVEMENTS DEPICTED HEREIN. CONTRACTORS SHALL NOTIFY THE DESIGN ENGINEER TO OBTAIN CONSTRUCTION DOCUMENTS.

© COPYRIGHT 2017 PAULUS, SOKOLOWSKI AND SARTOR, LLC. - ALL RIGHTS RESERVED.

PROJECT
 NORTHEAST SUPPLY ENHANCEMENT PROJECT
 PROPOSED COMPRESSOR STATION 206
 BLOCK 5.02, LOTS 25, 26 (FORMERLY 23) & 26.01 TOWNSHIP OF FRANKLIN, SOMERSET COUNTY, NEW JERSEY

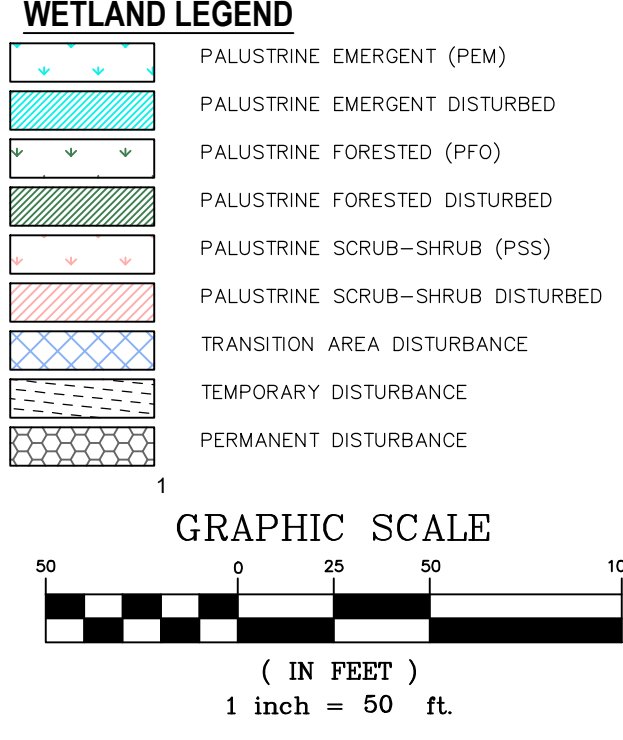
SHEET TITLE
 WETLAND PERMIT PLAN

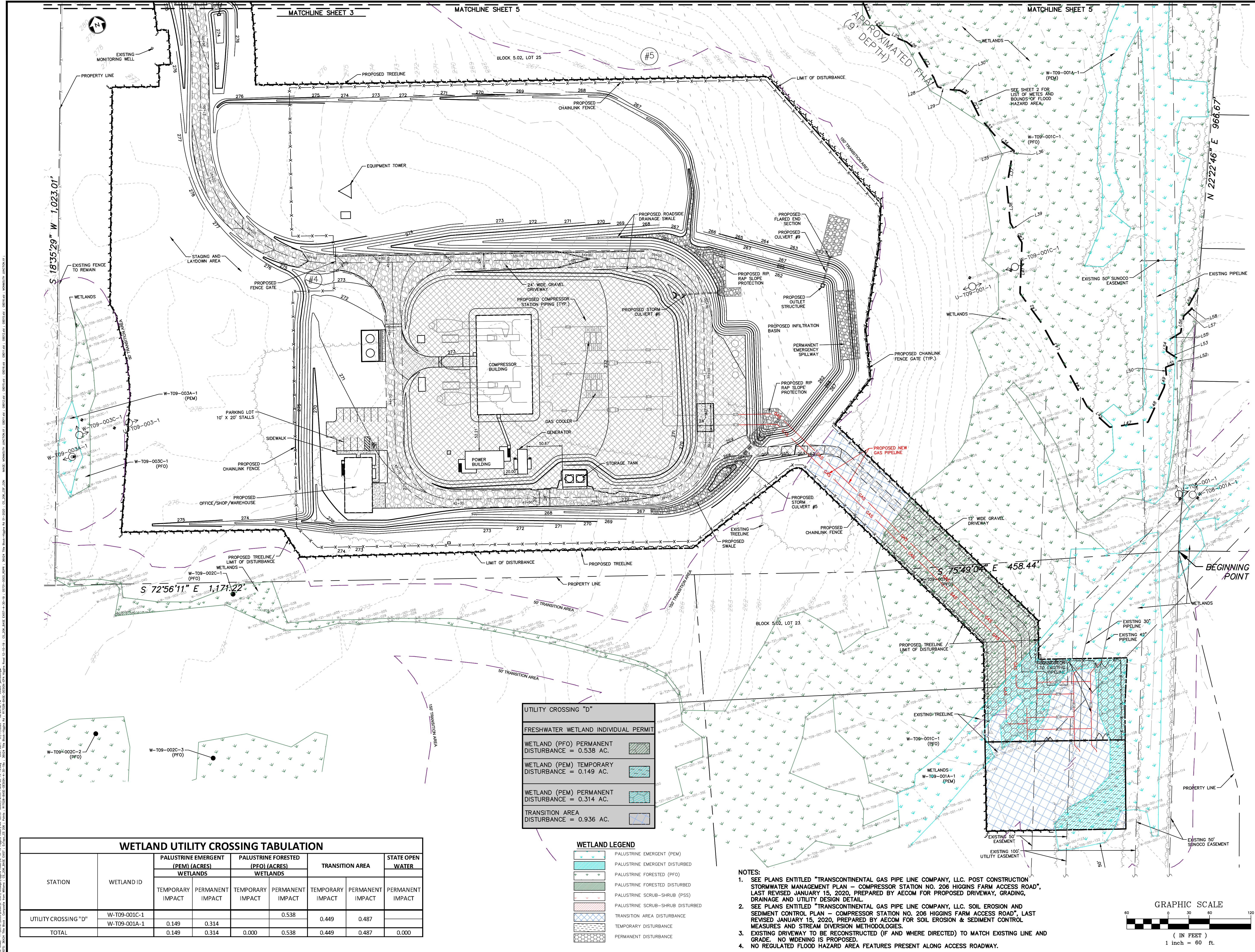
PROJECT NO.: 05731.0003 DRAWN BY: JPS
 SCALE: 1" = 50' CHECKED BY: WS
 DATE: 01-15-2020 SHEET 3 OF 8
 SHEET NO. **3**

WETLAND UTILITY CROSSING TABULATION

STATION	WETLAND ID	PALUSTRINE EMERGENT (PEM) (ACRES)		PALUSTRINE FORESTED (PFO) (ACRES)		TRANSITION AREA		STATE OPEN WATER
		WETLANDS		WETLANDS		WETLANDS		
		TEMPORARY IMPACT	PERMANENT IMPACT	TEMPORARY IMPACT	PERMANENT IMPACT	TEMPORARY IMPACT	PERMANENT IMPACT	
UTILITY CROSSING "D"	W-T09-001C-1 W-T09-001A-1	0.149	0.314		0.538	0.449	0.487	
TOTAL		0.149	0.314	0.000	0.538	0.449	0.487	0.000

- NOTES:**
- SEE PLANS ENTITLED "TRANSCONTINENTAL GAS PIPE LINE COMPANY, LLC. POST CONSTRUCTION STORMWATER MANAGEMENT PLAN - COMPRESSOR STATION NO. 206 HIGGINS FARM ACCESS ROAD", LAST REVISED JANUARY 15, 2020, PREPARED BY AECOM FOR PROPOSED DRIVEWAY, GRADING, DRAINAGE AND UTILITY DESIGN DETAIL.
 - SEE PLANS ENTITLED "TRANSCONTINENTAL GAS PIPE LINE COMPANY, LLC. SOIL EROSION AND SEDIMENT CONTROL PLAN - COMPRESSOR STATION NO. 206 HIGGINS FARM ACCESS ROAD", LAST REVISED JANUARY 15, 2020, PREPARED BY AECOM FOR SOIL EROSION & SEDIMENT CONTROL MEASURES AND STREAM DIVERSION METHODOLOGIES.
 - EXISTING DRIVEWAY TO BE RECONSTRUCTED (IF AND WHERE DIRECTED) TO MATCH EXISTING LINE AND GRADE. NO WIDENING IS PROPOSED.
 - NO REGULATED FLOOD HAZARD AREA OR FRESHWATER WETLAND ACTIVITIES PRESENT ALONG ACCESS ROADWAY.





REV. / ISSUE	DATE	DESCRIPTION

LEGEND

- PROPERTY LINE
- - - EXISTING CONTOURS
- EXISTING SPOT ELEVATION
- - - PROPOSED CONTOURS
- - - EXISTING STORM SEWER
- - - EXISTING ELECTRIC SEWER
- - - EXISTING WATER MAIN
- - - EXISTING GAS MAIN
- - - PROPOSED SUCTION AND DISCHARGE PIPING
- ⊕ EXISTING SIGN
- ⊕ EXISTING UTILITY POLE
- ⊕ EXISTING TREELINE/CANOPY
- ⊕ EXISTING TREE
- - - PROPOSED TREELINE
- - - EXISTING FENCE
- - - PROPOSED FENCE
- - - EXISTING PERMANENT EASEMENT
- - - PROPOSED PERMANENT EASEMENT
- - - PROPOSED LIMIT OF DISTURBANCE
- - - STREAM LINE
- - - WETLANDS BOUNDARY
- ▲ TOP OF BANK
- ▲ RIPARIAN BUFFER
- ⊕ APPROXIMATE N.J.H.A.D.F.
- ⊕ PHOTO LOCATION (SEE REPORT)
- ▲ WETLAND FLAGS
- ▲ STATE OPEN WATERS FLAGS
- ▲ STATE PLANE COORDINATES
- ▲ 1609 FRESHWATER WETLAND/STATE OPEN WATER DATA POINTS

I AM A DULY REGISTERED PROFESSIONAL LAND SURVEYOR UNDER THE LAWS OF THE STATE OF NEW JERSEY AND I HEREBY CERTIFY THAT THE PROPOSED ENVIRONMENTAL DISTURBANCES SHOWN ARE ACCURATE AND CORRESPOND WITH THE DETAILED ENGINEERING DRAWINGS.

THOMAS J. MURPHY, PLS
 DW SMITH ASSOCIATES, LLC
 1450 STATE ROUTE 34, WALL, NJ 07753
 PROFESSIONAL LAND SURVEYOR
 N.J. LIC. NO. 37207 COA NO. 24GA28122400

I AM A DULY REGISTERED PROFESSIONAL ENGINEER UNDER THE LAWS OF THE STATE OF NEW JERSEY AND I HEREBY CERTIFY THAT THE PROPOSED ENVIRONMENTAL DISTURBANCES SHOWN ARE ACCURATE AND CORRESPOND WITH THE DETAILED ENGINEERING DRAWINGS.

WILLIAM SALMON, P.E.
 PS&S, LLC
 1433 HIGHWAY 34, SUITE A-4, WALL, NJ 07727
 PROFESSIONAL ENGINEER
 N.J. LIC. NO. 41318 COA NO. 24GA28032700

William Salmon 01/15/20
 SIGNATURE DATE

PAULUS, SOKOLOWSKI AND SARTOR, LLC.
 1433 ROUTE 34
 SUITE A4
 WALL, NJ 07727
 PHONE: (848) 206-2626

CERTIFICATE OF AUTHORIZATION NO. 24GA28032700

ALL DIMENSIONS MUST BE VERIFIED BY THE CONTRACTOR. NOTIFY PAULUS, SOKOLOWSKI AND SARTOR, LLC OF ANY CONFLICTS, ERRORS, AMBIGUITIES OR DISCREPANCIES IN THE CONTRACT DRAWINGS OR SPECIFICATIONS BEFORE PROCEEDING WITH CONSTRUCTION. DRAWINGS DO NOT SCALE. THE DIMENSIONS TO BE DETERMINED BY THE CONTRACTOR SHALL BE AS NOTED IN WORDS OR NUMBERS ON THE CONTRACT DRAWINGS. THESE CONTRACT DRAWINGS CONTAIN DATA INTENDED SPECIFICALLY FOR THE NOTED PROJECT AND CLIENT. THEY ARE NOT INTENDED FOR USE ON EXTENSIONS OF THIS PROJECT OR FOR REUSE ON ANY OTHER PROJECT.

THE COPYING AND/OR MODIFICATION OF THIS DOCUMENT OR ANY PORTION THEREOF WITHOUT THE WRITTEN PERMISSION OF PAULUS, SOKOLOWSKI AND SARTOR, LLC IS PROHIBITED.

UNLESS THESE DRAWINGS ARE SPECIFICALLY DESIGNATED AS "CONSTRUCTION ISSUE", THESE DRAWINGS SHALL NOT BE USED FOR CONSTRUCTION OR IMPROVEMENTS DEPICTED HEREIN. CONTRACTORS SHALL NOTIFY THE DESIGN ENGINEER TO OBTAIN CONSTRUCTION DOCUMENTS.

© COPYRIGHT 2017 PAULUS, SOKOLOWSKI AND SARTOR, LLC. - ALL RIGHTS RESERVED.

PROJECT
 NORTHEAST SUPPLY
 ENHANCEMENT PROJECT
 PROPOSED
 COMPRESSOR STATION 206

BLOCK 5.02, LOTS 25, 26 (FORMERLY 23) & 26.01
 TOWNSHIP OF FRANKLIN, SOMERSET COUNTY, NEW JERSEY

SHEET TITLE
 FLOOD HAZARD AREA
 VERIFICATION AND
 WETLAND PERMIT PLAN

PROJECT NO.: 05731.0003 DRAWN BY: JPS
 SCALE: 1" = 60' CHECKED BY: WS
 DATE: 01-15-2020 SHEET 4 OF 8
 SHEET NO. **4**

UTILITY CROSSING "D"

FRESHWATER WETLAND INDIVIDUAL PERMIT	
WETLAND (PFO) PERMANENT DISTURBANCE = 0.538 AC.	
WETLAND (PEM) TEMPORARY DISTURBANCE = 0.149 AC.	
WETLAND (PEM) PERMANENT DISTURBANCE = 0.314 AC.	
TRANSITION AREA DISTURBANCE = 0.936 AC.	

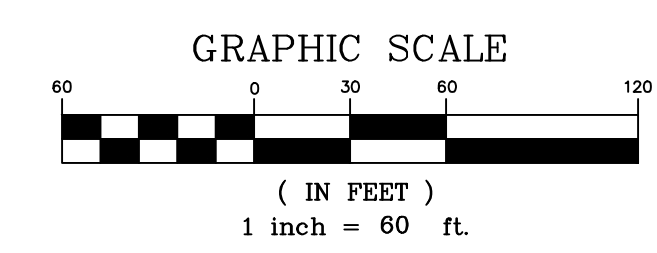
WETLAND LEGEND


- PALUSTRINE EMERGENT (PEM)
- PALUSTRINE EMERGENT DISTURBED
- PALUSTRINE FORESTED (PFO)
- PALUSTRINE FORESTED DISTURBED
- PALUSTRINE SCRUB-SHRUB (PSS)
- PALUSTRINE SCRUB-SHRUB DISTURBED
- TRANSITION AREA DISTURBANCE
- TEMPORARY DISTURBANCE
- PERMANENT DISTURBANCE

WETLAND UTILITY CROSSING TABULATION

STATION	WETLAND ID	PALUSTRINE EMERGENT (PEM) (ACRES) WETLANDS		PALUSTRINE FORESTED (PFO) (ACRES) WETLANDS		TRANSITION AREA		STATE OPEN WATER
		TEMPORARY IMPACT	PERMANENT IMPACT	TEMPORARY IMPACT	PERMANENT IMPACT	TEMPORARY IMPACT	PERMANENT IMPACT	PERMANENT IMPACT
UTILITY CROSSING "D"	W-T09-001C-1	0.149	0.314		0.538	0.449	0.487	
	W-T09-001A-1							
TOTAL		0.149	0.314	0.000	0.538	0.449	0.487	0.000

- NOTES:**
- SEE PLANS ENTITLED "TRANSCONTINENTAL GAS PIPE LINE COMPANY, LLC. POST CONSTRUCTION STORMWATER MANAGEMENT PLAN - COMPRESSOR STATION NO. 206 HIGGINS FARM ACCESS ROAD", LAST REVISED JANUARY 15, 2020, PREPARED BY AECOM FOR PROPOSED DRIVEWAY, GRADING, DRAINAGE AND UTILITY DESIGN DETAIL.
 - SEE PLANS ENTITLED "TRANSCONTINENTAL GAS PIPE LINE COMPANY, LLC. SOIL EROSION AND SEDIMENT CONTROL PLAN - COMPRESSOR STATION NO. 206 HIGGINS FARM ACCESS ROAD", LAST REVISED JANUARY 15, 2020, PREPARED BY AECOM FOR SOIL EROSION & SEDIMENT CONTROL MEASURES AND STREAM DIVERSION METHODOLOGIES.
 - EXISTING DRIVEWAY TO BE RECONSTRUCTED (IF AND WHERE DIRECTED) TO MATCH EXISTING LINE AND GRADE. NO WIDENING IS PROPOSED.
 - NO REGULATED FLOOD HAZARD AREA FEATURES PRESENT ALONG ACCESS ROADWAY.

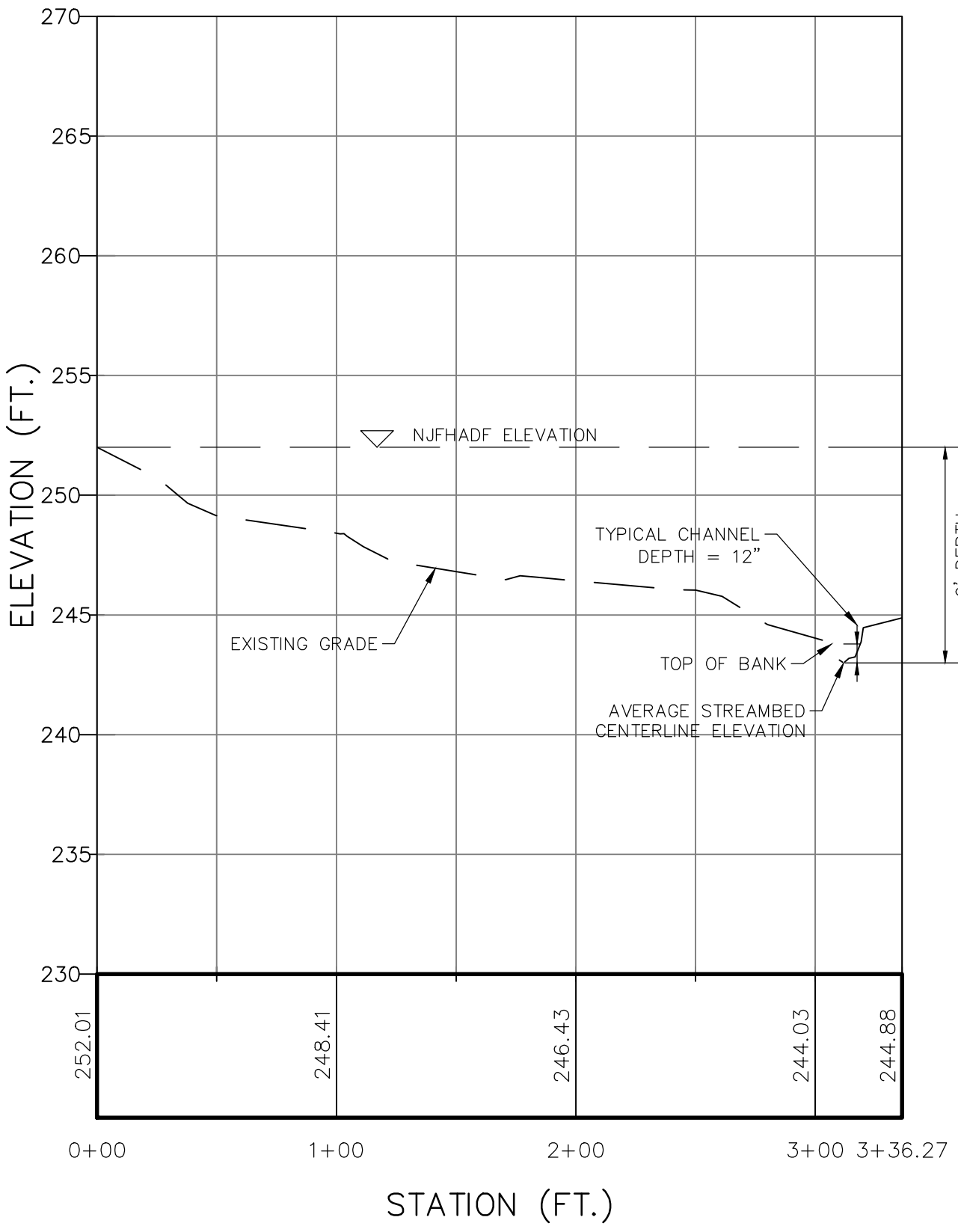




Line #	Length	Direction	START	END
L1	16.390	S1° 12' 48.59"E	N=572590.5184 E=465198.0982	N=572574.1324 E=465198.4453
L2	33.609	S8° 58' 56.56"E	N=572574.1324 E=465198.4453	N=572540.9358 E=465203.6927
L3	88.932	S2° 03' 55.39"W	N=572540.9358 E=465203.6927	N=572452.0813 E=465200.4875
L4	25.330	S7° 07' 37.92"W	N=572452.0813 E=465200.4875	N=572426.9268 E=465197.3448
L5	31.203	S15° 04' 51.26"E	N=572426.9268 E=465197.3448	N=572396.7982 E=465205.4633
L6	22.074	S45° 27' 06.17"E	N=572396.7982 E=465205.4633	N=572381.3129 E=465221.1948
L7	40.335	S29° 15' 06.43"E	N=572381.3129 E=465221.1948	N=572346.1213 E=465240.9044
L8	28.747	S26° 08' 47.26"E	N=572346.1213 E=465240.9044	N=572320.3159 E=465253.5723
L9	56.168	S6° 44' 53.41"W	N=572320.3159 E=465253.5723	N=572264.5371 E=465246.9723
L10	35.727	S25° 39' 40.23"E	N=572264.5371 E=465246.9723	N=572232.3335 E=465262.4440
L11	35.388	S0° 25' 28.96"W	N=572232.3335 E=465262.4440	N=572196.9466 E=465262.1816
L12	42.555	S32° 13' 29.32"E	N=572196.9466 E=465262.1816	N=572160.9463 E=465284.8740
L13	15.355	S54° 19' 39.39"E	N=572160.9463 E=465284.8740	N=572151.9920 E=465297.3480
L14	18.974	S53° 14' 24.10"E	N=572151.9920 E=465297.3480	N=572140.6385 E=465312.5493
L15	87.262	S22° 28' 08.89"E	N=572140.6385 E=465312.5493	N=572059.9987 E=465345.8997
L16	20.786	S37° 39' 49.96"E	N=572059.9987 E=465345.8997	N=572043.5445 E=465358.6004
L17	82.215	S50° 12' 46.54"E	N=572043.5445 E=465358.6004	N=571990.9323 E=465421.7785
L18	25.279	S22° 47' 49.51"E	N=571990.9323 E=465421.7785	N=571967.6282 E=465431.5712
L19	25.259	S43° 14' 15.91"E	N=571967.6282 E=465431.5712	N=571949.2266 E=465448.8743
L20	23.886	S79° 07' 11.24"E	N=571949.2266 E=465448.8743	N=571944.7179 E=465472.3312

Line #	Length	Direction	START	END
L21	25.796	S63° 22' 32.86"E	N=571944.7179 E=465472.3312	N=571933.1576 E=465495.3922
L22	35.893	S28° 15' 16.81"E	N=571933.1576 E=465495.3922	N=571901.5413 E=465512.3636
L23	35.710	S5° 12' 36.14"E	N=571901.5413 E=465512.3636	N=571865.9793 E=465515.6263
L24	32.903	S27° 01' 14.58"E	N=571865.9793 E=465515.6263	N=571836.6682 E=465530.5744
L25	33.298	S50° 27' 10.16"E	N=571836.6682 E=465530.5744	N=571815.4666 E=465556.2508
L26	22.493	S31° 48' 26.92"E	N=571815.4666 E=465556.2508	N=571796.3511 E=465588.7940
L27	43.134	S12° 25' 48.69"E	N=571796.3511 E=465588.7940	N=571754.2284 E=465607.6700
L28	14.152	S4° 55' 02.83"E	N=571754.2284 E=465607.6700	N=571740.1285 E=465617.5972
L29	12.587	S54° 03' 12.48"E	N=571740.1285 E=465617.5972	N=571732.7396 E=465629.7940
L30	20.359	S67° 59' 34.20"E	N=571732.7396 E=465629.7940	N=571725.1104 E=465658.7940
L31	14.865	S41° 53' 51.82"E	N=571725.1104 E=465658.7940	N=571714.0456 E=465677.5972
L32	35.715	S8° 38' 51.01"E	N=571714.0456 E=465677.5972	N=571678.7369 E=465685.9671
L33	38.061	S21° 59' 02.48"E	N=571678.7369 E=465685.9671	N=571643.4430 E=465637.2152
L34	30.232	S35° 06' 50.77"E	N=571643.4430 E=465637.2152	N=571618.7127 E=465654.6051
L35	1.443	S36° 14' 12.41"E	N=571618.7127 E=465654.6051	N=571612.9491 E=465655.4679
L36	8.205	S39° 30' 56.61"E	N=571612.9491 E=465655.4679	N=571611.2197 E=465650.2374
L37	44.559	S27° 40' 37.01"W	N=571611.2197 E=465650.2374	N=571571.8138 E=465629.4373
L38	53.036	S12° 40' 50.04"W	N=571571.8138 E=465629.4373	N=571520.0714 E=465617.9511
L39	14.238	S11° 25' 08.44"E	N=571520.0714 E=465617.9511	N=571506.1148 E=465620.6141
L40	19.244	S13° 14' 07.28"E	N=571506.1148 E=465620.6141	N=571487.3819 E=465625.0200

Line #	Length	Direction	START	END
L41	73.495	S20° 13' 55.32"W	N=571487.3819 E=465625.0200	N=571418.4211 E=465659.6036
L42	53.561	S17° 51' 25.33"E	N=571418.4211 E=465659.6036	N=571367.4408 E=465616.0276
L43	74.181	S10° 41' 26.54"E	N=571367.4408 E=465616.0276	N=571294.5470 E=465629.7888
L44	63.251	S10° 28' 55.63"E	N=571294.5470 E=465629.7888	N=571232.3517 E=465641.2959
L45	44.573	S29° 34' 14.34"E	N=571232.3517 E=465641.2959	N=571193.5846 E=465663.2925
L46	56.087	S79° 34' 19.14"E	N=571193.5846 E=465663.2925	N=571183.4328 E=465718.4531
L47	55.444	N42° 45' 03.26"E	N=571183.4328 E=465718.4531	N=571224.1459 E=465756.0891
L48	16.388	N29° 44' 10.93"E	N=571224.1459 E=465756.0891	N=571238.3757 E=465764.2176
L49	13.312	N13° 16' 42.62"E	N=571238.3757 E=465764.2176	N=571251.9133 E=465782.7886
L50	17.292	N88° 04' 24.87"E	N=571251.9133 E=465782.7886	N=571257.6793 E=465787.7886
L51	6.610	N29° 15' 50.40"E	N=571257.6793 E=465787.7886	N=571257.6793 E=465787.7886
L52	19.566	N38° 38' 03.11"W	N=571257.6793 E=465787.7886	N=571272.9631 E=465775.5727
L53	15.071	N22° 22' 03.75"E	N=571272.9631 E=465775.5727	N=571286.9000 E=465781.3079
L54	22.779	N76° 30' 51.47"E	N=571286.9000 E=465781.3079	N=571292.2122 E=465803.4590
L55	24.477	N28° 27' 40.07"E	N=571292.2122 E=465803.4590	N=571312.7310 E=465815.1239
L56	17.038	N65° 52' 59.53"E	N=571312.7310 E=465815.1239	N=571320.6928 E=465830.6749
L57	8.911	N83° 40' 51.67"W	N=571320.6928 E=465830.6749	N=571321.6736 E=465830.6749
L58	35.806	N47° 11' 33.58"E	N=571321.6736 E=465830.6749	N=571348.0053 E=465848.0969



REV. / ISSUE | **DATE** | **DESCRIPTION**

REV. / ISSUE	DATE	DESCRIPTION

LEGEND

- PROPERTY LINE
- - - EXISTING CONTOURS
- - - EXISTING SPOT ELEVATION
- - - PROPOSED CONTOURS
- - - EXISTING STORM SEWER
- - - EXISTING ELECTRIC SEWER
- - - EXISTING WATER MAIN
- - - EXISTING GAS MAIN
- - - EXISTING SUCTION AND DISCHARGE PIPING
- - - EXISTING SIGN
- - - EXISTING UTILITY POLE
- - - EXISTING TREELINE/CANOPY
- - - EXISTING TREE
- - - PROPOSED TREELINE
- - - EXISTING FENCE
- - - PROPOSED FENCE
- - - EXISTING PERMANENT EASEMENT
- - - PROPOSED PERMANENT EASEMENT
- - - STREAM LINE
- - - WETLANDS BOUNDARY
- - - TOP OF BANK
- - - RIPARIAN BUFFER
- - - APPROXIMATE NJFHADF
- - - PHOTO LOCATION (SEE REPORT)
- - - WETLAND FLAGS
- - - STATE OPEN WATERS FLAGS
- - - STATE PLANE COORDINATES
- - - 1609 FRESHWATER WETLAND/STATE OPEN WATER DATA POINTS

I AM A DULY REGISTERED PROFESSIONAL LAND SURVEYOR UNDER THE LAWS OF THE STATE OF NEW JERSEY AND I HEREBY CERTIFY THAT EXISTING CONDITIONS SHOWN WERE FIELD LOCATED AND PREPARED UNDER MY DIRECT SUPERVISION.

THOMAS J. MURPHY, PLS
 DW SMITH ASSOCIATES, LLC
 1450 STATE ROUTE 34, WALL, NJ 07753
 PROFESSIONAL LAND SURVEYOR
 N.J. LIC. NO. 37207 COA NO. 24GA28122400

SIGNATURE _____ DATE _____

I AM A DULY REGISTERED PROFESSIONAL ENGINEER UNDER THE LAWS OF THE STATE OF NEW JERSEY AND I HEREBY CERTIFY THAT THE PROPOSED ENVIRONMENTAL DISTURBANCES SHOWN ARE ACCURATE AND CORRESPOND WITH THE DETAILED ENGINEERING DRAWINGS.

WILLIAM SALMON, P.E.
 PS&S, LLC
 1433 HIGHWAY 34, SUITE A-4, WALL, NJ 07727
 PROFESSIONAL ENGINEER
 N.J. LIC. NO. 41318 COA NO. 24GA28032700

SIGNATURE *W. Salmon* DATE 01/15/20

PAULUS, SOKOLOWSKI AND SARTOR, LLC.

PS&S
 1433 ROUTE 34
 SUITE A4
 WALL, NJ 07727
 PHONE: (848) 206-2626

CERTIFICATE OF AUTHORIZATION NO. 24GA28032700

ALL DIMENSIONS MUST BE VERIFIED BY THE CONTRACTOR. NOTIFY PAULUS, SOKOLOWSKI AND SARTOR, LLC OF ANY CONFLICTS, ERRORS, AMBIGUITIES OR DISCREPANCIES IN THE CONTRACT DRAWINGS OR CONDITIONS BEFORE PROCEEDING WITH CONSTRUCTION.

ALL DIMENSIONS SHALL BE AS NOTED IN WORDS OR NUMBERS ON THE CONTRACT DRAWINGS. DO NOT SCALE THE DRAWINGS TO DETERMINE DIMENSIONS.

THESE CONTRACT DRAWINGS CONTAIN DATA INTENDED SPECIFICALLY FOR THE NOTED PROJECT AND CLIENT. THEY ARE NOT INTENDED FOR USE ON EXTENSIONS OF THIS PROJECT OR FOR REUSE ON ANY OTHER PROJECT.

THE COPYING AND/OR MODIFICATION OF THIS DOCUMENT OR ANY PORTION THEREOF WITHOUT THE WRITTEN PERMISSION OF PAULUS, SOKOLOWSKI AND SARTOR, LLC IS PROHIBITED.

UNLESS THESE DRAWINGS ARE SPECIFICALLY DESIGNATED AS "CONSTRUCTION ISSUE", THESE DRAWINGS SHALL NOT BE USED FOR CONSTRUCTION OR IMPROVEMENTS DEPICTED HEREIN. CONTRACTORS SHALL NOTIFY THE DESIGN ENGINEER TO OBTAIN CONSTRUCTION DOCUMENTS.

©COPYRIGHT 2017 PAULUS, SOKOLOWSKI AND SARTOR, LLC. - ALL RIGHTS RESERVED.

PROJECT
 NORTHEAST SUPPLY
 ENHANCEMENT PROJECT
 PROPOSED
 COMPRESSOR STATION 206

BLOCK 5.02, LOTS 25, 26 (FORMERLY 23) & 26.01
 TOWNSHIP OF FRANKLIN, SOMERSET COUNTY, NEW JERSEY

SHEET TITLE
 FLOOD HAZARD AREA
 VERIFICATION AND
 WETLAND PERMIT PLAN

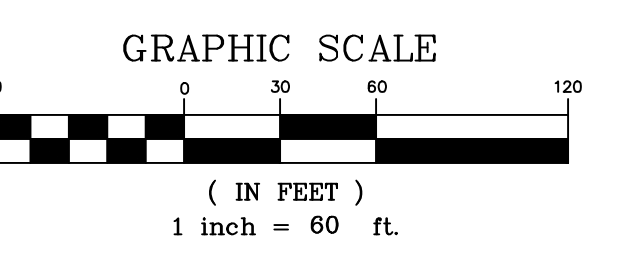
PROJECT NO.: 05731.0003 | **DRAWN BY:** JPS
SCALE: 1" = 60' | **CHECKED BY:** WS
DATE: 01-15-2020 | **SHEET 5 OF 8**
SHEET NO. **5**

STATION	WETLAND ID	PALUSTRINE EMERGENT (PEM) (ACRES) WETLANDS		PALUSTRINE FORESTED (PFO) (ACRES) WETLANDS		TRANSITION AREA		STATE OPEN WATER
		TEMPORARY IMPACT	PERMANENT IMPACT	TEMPORARY IMPACT	PERMANENT IMPACT	TEMPORARY IMPACT	PERMANENT IMPACT	PERMANENT IMPACT
UTILITY CROSSING "D"	W-T09-001C-1				0.538	0.449	0.487	
	W-T09-001A-1	0.149	0.314					
TOTAL		0.149	0.314	0.000	0.538	0.449	0.487	0.000

WETLAND LEGEND

- PEM PALUSTRINE EMERGENT (PEM)
- PFO PALUSTRINE FORESTED (PFO)
- TRANSITION AREA DISTURBANCE
- TEMPORARY DISTURBANCE
- PERMANENT DISTURBANCE

- NOTES:**
- SEE PLANS ENTITLED "TRANSCONTINENTAL GAS PIPE LINE COMPANY, LLC. POST CONSTRUCTION STORMWATER MANAGEMENT PLAN - COMPRESSOR STATION NO. 206 HIGGINS FARM ACCESS ROAD", LAST REVISED JANUARY 15, 2020, PREPARED BY AECOM FOR PROPOSED DRIVEWAY, GRADING, DRAINAGE AND UTILITY DESIGN DETAIL.
 - SEE PLANS ENTITLED "TRANSCONTINENTAL GAS PIPE LINE COMPANY, LLC. SOIL EROSION AND SEDIMENT CONTROL PLAN - COMPRESSOR STATION NO. 206 HIGGINS FARM ACCESS ROAD", DATED LAST REVISED JANUARY 15, 2020, PREPARED BY AECOM FOR SOIL EROSION & SEDIMENT CONTROL MEASURES AND STREAM DIVERSION METHODOLOGIES.
 - NO WETLAND DISTURBANCE OR FLOOD HAZARD AREA IMPACT ON THIS SHEET.



NOTES ON USE OF PLANS:

- UNLESS THESE PERMIT DRAWINGS ARE SPECIFICALLY DESIGNATED AS "CONSTRUCTION ISSUE," THESE DRAWINGS SHALL NOT BE USED FOR PERMITTING ASSOCIATED WITH CONSTRUCTION OR THE IMPROVEMENTS DEPICTED HEREIN. CONTRACTORS SHALL NOTIFY THE DESIGN ENGINEER TO OBTAIN PERMITTING DOCUMENTS. THESE PLANS ARE FOR NJDEP PERMITTING ONLY, NO CONSTRUCTION IS TO BE BASED UPON THESE PLANS.
- ALL DIMENSIONS MUST BE VERIFIED IN THE FIELD DURING CONSTRUCTION BY THE CONTRACTOR, NOTIFY PAULUS, SOKOLOWSKI AND SARTOR, LLC OF ANY CONFLICTS, ERRORS, AMBIGUITIES OR DISCREPANCIES IN THE CONTRACT DRAWINGS OR SPECIFICATIONS BEFORE PROCEEDING WITH CONSTRUCTION.
- ALL DIMENSIONS SHALL BE AS NOTED IN WORDS OR NUMBERS ON THE CONTRACT DRAWINGS. DO NOT SCALE THE DRAWINGS TO DETERMINE DIMENSIONS.
- THESE CONTRACT DRAWINGS CONTAIN DATA INTENDED SPECIFICALLY FOR THE NOTED PROJECT AND CLIENT. THEY ARE NOT INTENDED FOR USE ON EXTENSIONS OF THIS PROJECT OR FOR REUSE ON ANY OTHER PROJECT.
- THE COPYING AND/OR MODIFICATION OF THIS DOCUMENT OR ANY OTHER PORTION THEREOF WITHOUT THE WRITTEN PERMISSION OF PAULUS, SOKOLOWSKI, AND SARTOR, LLC IS EXPRESSLY PROHIBITED.
- INFORMATION FOR DESIGN LAYOUT IS CONTAINED SOLELY IN THE WRITTEN DIMENSIONS, BEARINGS, AND ANGLES CONTAINED ON THE DRAWINGS.
- THIS DIMENSIONAL INFORMATION IS NOT WARRANTED NOR SHOULD IT BE CONSIDERED AS COMPLETE FOR EVERY ASPECT OF THE LAYOUT. STANDARD PRACTICE REQUIRES THAT THE LAYOUT PERSON CHECK THE DIMENSIONAL DATA CONSISTENCY AND TO PERFORM SURVEY CALCULATIONS WHICH ARE CUSTOMARY FOR CONSTRUCTION LAYOUT. IN THE EVENT THAT A QUESTION OR INCONSISTENCY IS DISCOVERED, THE INSTALLER SHALL IMMEDIATELY NOTIFY THE DESIGN ENGINEER, PAULUS, SOKOLOWSKI, AND SARTOR, LLC.
- THE GRAPHICAL INFORMATION CONTAINED IN ELECTRONIC FILES IS INTENDED AS DRAWING DATA ONLY. IT IS NOT INTENDED TO SERVE AS SURVEY LAYOUT DATA.
- ALL PROPOSED FITTING ANGLES ARE APPROXIMATE. CONTRACTOR TO FIELD VERIFY PRIOR TO CUTTING.

GENERAL NOTES:

- AS INDICATED IN THE "MANUAL OF UNIFORM TRAFFIC CONTROL DEVICES," SUFFICIENT CONSTRUCTION WARNING SIGNS ARE TO BE PROVIDED AND MAINTAINED BY CONTRACTORS PERFORMING CONSTRUCTION WORK. SAID SIGNS ARE TO BE MAINTAINED UNTIL CONSTRUCTION IS COMPLETED AND APPROVED BY THE APPROPRIATE MUNICIPAL INSPECTION PERSONNEL.
- THE CONTRACTOR SHALL PROVIDE SUCH TEMPORARY DRAINAGE, SOIL EROSION, AND DUST CONTROL MEASURES AS MAY BE INDICATED ON THE PLANS AND/OR AS DIRECTED BY THE MUNICIPAL ENGINEER OR OTHER AGENCIES OR DEPARTMENTS TO SATISFY ENVIRONMENTAL CONCERNS.
- LOCATION OF EXISTING INLETS, CATCH BASINS AND MANHOLES MUST BE FIELD VERIFIED BEFORE WORK MAY COMMENCE. ANY CONFLICTING INFORMATION FROM THAT SHOWN SHALL BE BROUGHT TO THE IMMEDIATE ATTENTION OF THE DESIGN ENGINEER, PAULUS, SOKOLOWSKI, AND SARTOR, LLC.
- ALL ROADWAYS ARE TO BE PASSABLE FOR FIRE, POLICE, & EMERGENCY VEHICLES DURING CONSTRUCTION. NOTICE SHALL BE GIVEN TO AGENCIES 72 HOURS IN ADVANCE IF WORK MAY IMPACT EMERGENCY RESPONSE.
- UNLESS SPECIFICALLY SHOWN HEREIN, THE DESIGN ENGINEER HAS NOT CONDUCTED AN INVESTIGATION OR PROVIDED DATA ON THE NATURE OF, OR STRUCTURAL SUITABILITY OF ANY SUBSURFACE MATERIALS. THE CONTRACTOR SHALL NOTIFY THE DESIGN ENGINEER IN WRITING OF ANY UNUSUAL SOIL OR ROCK CONDITIONS ENCOUNTERED.
- ALL SOIL EROSION AND SEDIMENT CONTROL STRUCTURES AND MEASURES SHALL BE IN PLACE PRIOR TO ANY SITE DISTURBANCE.
- CONTRACTOR TO RESTORE GROUND SURFACE OF GAS PIPELINE TRENCH, CONSTRUCTION STAGING AREAS, AND ALL OTHER DISTURBED AREAS TO THEIR ORIGINAL CONDITION OR BETTER, OR AS SPECIFIED IN THESE PLANS.
- NO CONSTRUCTION SHALL BE PERFORMED ON WEEKENDS OR DURING NIGHTS IN RESIDENTIAL AREAS WITHOUT PRIOR APPROVAL OF WILLIAMS.
- ALL TREES REMOVED DURING CLEARING SHALL BE TRIMMED AND PLACED AT EDGE OF EASEMENT FOR LANDOWNER UNLESS OTHERWISE NOTED ON PLANS.

OWNER / APPLICANT

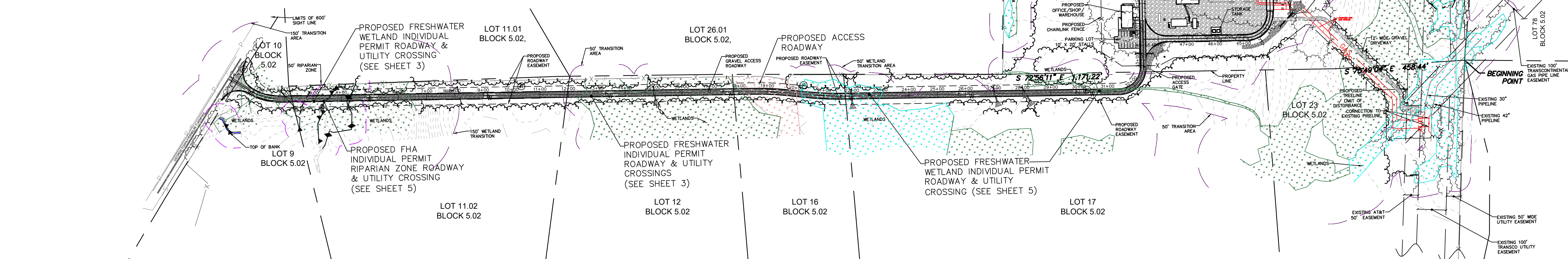
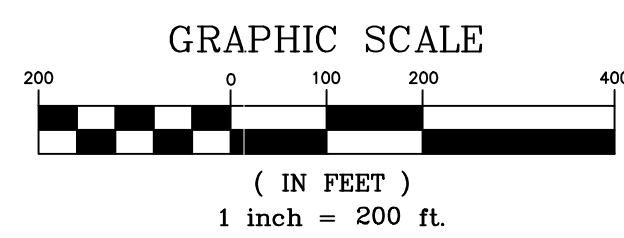
TRANSCONTINENTAL GAS PIPE LINE COMPANY, LLC
2800 POST OAK BLVD.
HOUSTON, TEXAS 77056

FLOOD HAZARD AREA AND FRESHWATER WETLANDS NOTES:

- THE PURPOSE OF THESE PLANS IS TO SECURE NEW JERSEY DEPARTMENT OF ENVIRONMENTAL PROTECTION FRESHWATER WETLANDS, FLOOD HAZARD AREA FLOODPLAIN VERIFICATION AND FLOOD HAZARD AREA INDIVIDUAL PERMITS FOR THE PROPOSED CONSTRUCTION OF A COMPRESSOR STATION 206 AND ASSOCIATED IMPROVEMENTS IN FRANKLIN TOWNSHIP, SOMERSET COUNTY AS PART OF THE NORTHEAST SUPPLY ENHANCEMENT PROJECT.
- FRESHWATER WETLAND INDIVIDUAL PERMIT - N.J.A.C. 7:7A-7.2
 - FLOOD HAZARD AREA INDIVIDUAL PERMIT REGULATED ACTIVITIES
 - N.J.A.C. 7:13-11.1 REGULATED ACTIVITY IN CHANNEL
 - N.J.A.C. 7:13-11.2 REGULATED ACTIVITY IN RIPARIAN ZONE
 - N.J.A.C. 7:13-11.6 REGULATED ACTIVITY IN OR AFFECTING A PRESENT OR DOCUMENTED HABITAT FOR THREATENED OR ENDANGERED SPECIES
 - N.J.A.C. 7:13-12.1 REGULATED ACTIVITY ALL REQUIREMENTS
 - N.J.A.C. 7:13-12.2 REGULATED ACTIVITY FOR STORMWATER MANAGEMENT
 - N.J.A.C. 7:13-12.3 REGULATED ACTIVITY FOR EXCAVATION, FILL AND GRADING ACTIVITIES
 - N.J.A.C. 7:13-12.6 REGULATED ACTIVITY FOR ROADWAY
 - N.J.A.C. 7:13-12.7 REGULATED ACTIVITY FOR CULVERT
 - N.J.A.C. 7:13-12.8 REGULATED ACTIVITY FOR UTILITY LINE
- THE APPLICANT/OWNER SHALL SECURE ALL PROPOSED PERMANENT AND TEMPORARY EASEMENTS AND RIGHTS OF ACCESS SHOWN ON THE PLANS PRIOR TO CONSTRUCTION. THE OWNER/CONTRACTOR SHALL ALSO SECURE NECESSARY EASEMENTS OR RIGHTS OF ACCESS BEYOND THE LIMITS SHOWN, AS DEEMED NECESSARY.
- THE CONTRACTOR IS ADVISED THAT STAGING, STORING AND STOCKPILING OF MATERIALS AND EQUIPMENT SHALL BE ACCOMPLISHED OUTSIDE THE RIPARIAN ZONE, FLOOD HAZARD AREA, AND FLOOD HAZARD AREA RIPARIAN ZONES TO THE MAXIMUM EXTENT PRACTICABLE AND IN ACCORDANCE WITH NJDEP LINEAR CONSTRUCTION GUIDELINES.
- THE CONTRACTOR SHALL EXCAVATE, STORE AND REPLACE TOPSOIL WITHIN TRENCH LIMITS. PROPOSED FINISHED GRADE SHALL MATCH EXISTING GRADE. ALL EXCESS MATERIAL SHALL BE DISPOSED OF LAWFULLY.
- ANY PROPOSED TRENCH IN A STREAM CHANNEL, OPEN WATER OR RIPARIAN ZONE IS TO BE A MAXIMUM OF 20 FEET WIDE, UNLESS CONSTRUCTION STANDARDS DICTATE ADDITIONAL WIDTH.
- A MINIMUM COVER OF FOUR (4) FEET SHALL BE PROVIDED FROM THE CHANNEL INVERT. THE ELEVATION OF THE TRANSMISSION GAS MAIN SHALL REMAIN HORIZONTAL UNTIL TEN (10) FEET BEYOND THE TOP OF BANK, OR TWICE THE HEIGHT OF THE STREAM BANK, WHICHEVER IS GREATER. THE INCLINED OF THE MAIN SHALL BE NO GREATER THAN 1:2 ENTERING AND EXITING THE CHANNEL BANK AREA.
- ALL OR A PORTION OF THE SITE LIES WITHIN A FLOOD HAZARD AREA. CERTAIN ACTIVITIES IN FLOOD HAZARD AREAS ARE REGULATED BY THE NEW JERSEY DEPARTMENT OF ENVIRONMENTAL PROTECTION AND SOME ACTIVITIES MAY BE PROHIBITED ON THIS SITE OR MAY FIRST REQUIRE A PERMIT. CONTACT THE DIVISION OF LAND USE REGULATIONS AT (609) 292-0060 FOR MORE INFORMATION PRIOR TO ANY CONSTRUCTION ON SITE.
- NEW JERSEY STATE OPEN WATERS AND WETLANDS AND WATERS OF THE U.S. DELINEATION DATA WERE COLLECTED BY ECOSYSTEMS, ECOLOGY & ENVIRONMENTAL, INC., AND AMY S. GREENE ENVIRONMENTAL CONSULTANTS, INC. IN 2016-2018 AND BY TRANSCONTINENTAL GAS PIPELINE COMPANY, LLC AND ECOLOGY & ENVIRONMENT, INC. IN 2019. A MAPPING GRADE TRIMBLE GPS WAS USED TO COLLECT FRESHWATER WETLANDS IN THE FIELD. IN NEW JERSEY MAPPING GRADE LOCATIONS AND DATA WERE RECORDED BY CIVIL SURVEY OF WILLIAMS STRATEGIC SOURCING COMPANY, LLC TO MEET PLS CERTIFICATION REQUIREMENTS REQUIRED BY NJDEP LETTER OF INTERPRETATION (LOI).
- WITHIN THE SURVEY CORRIDOR ECOLOGY AND ENVIRONMENT, INC. AND AMY GREENE ENVIRONMENTAL ESTABLISHED THE RIPARIAN ZONES UTILIZING WATERS OF THE UNITED STATES FIELD DATA. OUTSIDE SURVEY CORRIDOR FEATURES ECOLOGY AND ENVIRONMENT, INC. USED REMOTE SENSING FOR FEATURES WHO'S TRADITIONAL AREAS ENDOURCH INTO THE SURVEY CORRIDOR FROM OUTSIDE.
- PROPOSED PROJECT IS SUBJECT TO SOMERSET-UNION SOIL CONSERVATION DISTRICT PLAN CERTIFICATION APPROVAL.
- PRIOR TO ANY SITE DISTURBANCE, ALL WETLANDS AND OR WETLANDS TRANSITION AREA LIMITS SHALL BE CLEARLY IDENTIFIED IN THE FIELD WITH ORANGE "MIRAFI" PROTECTIVE FENCING OR APPROVED ALTERNATE. LOCATE SILT FENCE FIVE FEET UPSTREAM OF PROTECTIVE FENCING AND DOWNSTREAM OF CLEARING LIMITS AS SHOWN. THE CONTRACTOR SHALL VERIFY THAT ALL PERMITS AS MAY BE REQUIRED BY LOCAL, COUNTY, STATE, OR FEDERAL REGULATIONS ARE IN HAND, ON THE JOB AND VALID PRIOR TO COMMENCING WORK. PS&S SHALL STAKE THESE BOUNDARIES PRIOR TO CONSTRUCTION.
- NON-PAVED AREAS IN FRESHWATER WETLANDS AND/OR RIPARIAN ZONES TO RECEIVE 18 INCHES OF TOPSOIL/INSITU MATERIAL.
- CONTRACTOR SHALL DISPOSE OF ANY HAZARDOUS SUBSTANCES (IF ENCOUNTERED) OFF-SITE. NO PLACEMENT, STORAGE OR PROCESSING OF HAZARDOUS SUBSTANCES IN REGULATED AREAS PERMITTED.
- THE NEW JERSEY FLOOD HAZARD AREA DESIGN FLOOD ASSOCIATED WITH CARTER'S BROOK WERE DETERMINED USING NJDEP METHOD 5 (FLOOD HAZARD AREA DETERMINED BY APPROXIMATION) ACCORDING TO N.J.A.C. 7:13-3.5.
- STAGING, STORING AND STOCKPILING OF MATERIALS AND EQUIPMENT SHALL TO THE MAXIMUM EXTENT PRACTICABLE, BE ACCOMPLISHED OUTSIDE THE RIPARIAN ZONE. WHERE IT IS NECESSARY TO CONDUCT THESE ACTIVITIES IN THE RIPARIAN ZONE, THESE ACTIVITIES, AS WELL AS ACCESS TO THE UTILITY LINE DURING CONSTRUCTION, SHALL, TO THE MAXIMUM EXTENT PRACTICABLE, BE UNDERTAKEN IN ACTIVELY DISTURBED AREAS.

REFERENCE NOTES

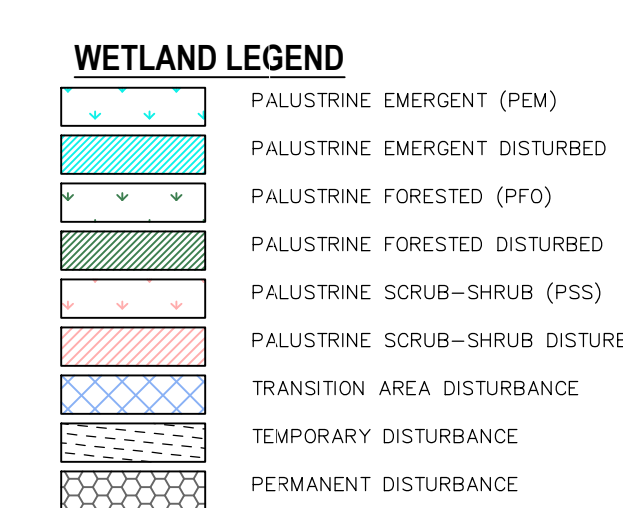
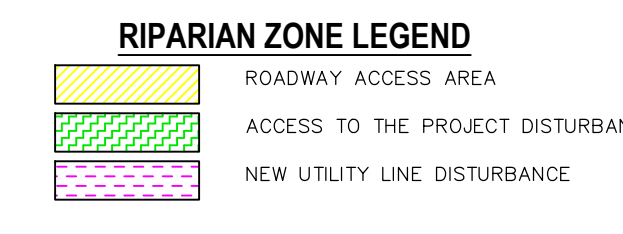
- EXISTING CONDITIONS SHOWN HEREON ARE BASED UPON SURVEY INFORMATION PREPARED BY D.W. SMITH ASSOCIATES, INC. AND WILLIAMS TRANSCONTINENTAL PIPE LINE COMPANY, LLC.
- THE VERTICAL DATUM REFERS TO NAVD 88 TOPOGRAPHICAL DATA. (CONVERSION TO NVDG 1929; + 1.04 FT.)
- THE HORIZONTAL DATUM REFERS TO NAD83 NEW JERSEY STATE PLANE COORDINATE SYSTEM.
- LOT LINES AND RIGHT-OF-WAY LINES SHOWN HEREON WERE TAKEN FROM INFORMATION AS REFERENCED ABOVE.
- TOPOGRAPHIC CONTOURS BASED UPON FIELD SURVEY PERFORMED BY D.W. SMITH ASSOCIATES, LLC OCTOBER 2016-JUNE 2017, PROVIDED BY TRANSCONTINENTAL GAS PIPE LINE COMPANY, LLC.
- PROPOSED SITE IMPROVEMENTS AND PROPOSED LIMITS OF DISTURBANCE TAKEN FROM PLANS ENTITLED "TRANSCONTINENTAL GAS PIPE LINE COMPANY, LLC POST CONSTRUCTION STORMWATER MANAGEMENT PLAN - COMPRESSOR STATION NO. 206 TRAP ROCK ACCESS ROAD", LAST REVISED JANUARY 15, 2020, PROPOSED BY AECOM.
- PRIOR TO ANY SITE DISTURBANCE, ALL WETLANDS AND OR WETLANDS TRANSITION AREA LIMITS SHALL BE CLEARLY IDENTIFIED IN THE FIELD WITH ORANGE "MIRAFI" PROTECTIVE FENCING OR APPROVED ALTERNATE. LOCATE SILT FENCE FIVE FEET UPSTREAM OF PROTECTIVE FENCING AND DOWNSTREAM OF CLEARING LIMITS AS SHOWN. THE CONTRACTOR SHALL VERIFY THAT ALL PERMITS AS MAY BE REQUIRED BY LOCAL, COUNTY, STATE, OR FEDERAL REGULATIONS ARE IN HAND, ON THE JOB AND VALID PRIOR TO COMMENCING WORK. PS&S SHALL STAKE THESE BOUNDARIES PRIOR TO CONSTRUCTION.
- NEW JERSEY STATE PLANE COORDINATES IN NAD83 AT APPROXIMATELY 1000-FT INTERVALS ALONG PROJECT:
 - #1 NORTH 572,290', EAST 461,603'
 - #2 NORTH 571,931', EAST 462,514'
 - #3 NORTH 571,628', EAST 463,461'
 - #4 NORTH 571,304', EAST 464,405'
 - #5 NORTH 571,911', EAST 465,195'
- FORMER LOTS 9, 10, 12, 16 AND 17 WERE CONSOLIDATED INTO LOT 1.02. FORMER LOT 23 WAS COMBINED WITH AND IS NOW PART OF LOT 20. THE TAX MAPS HAVE NOT BEEN UPDATED TO REFLECT THIS CHANGE.



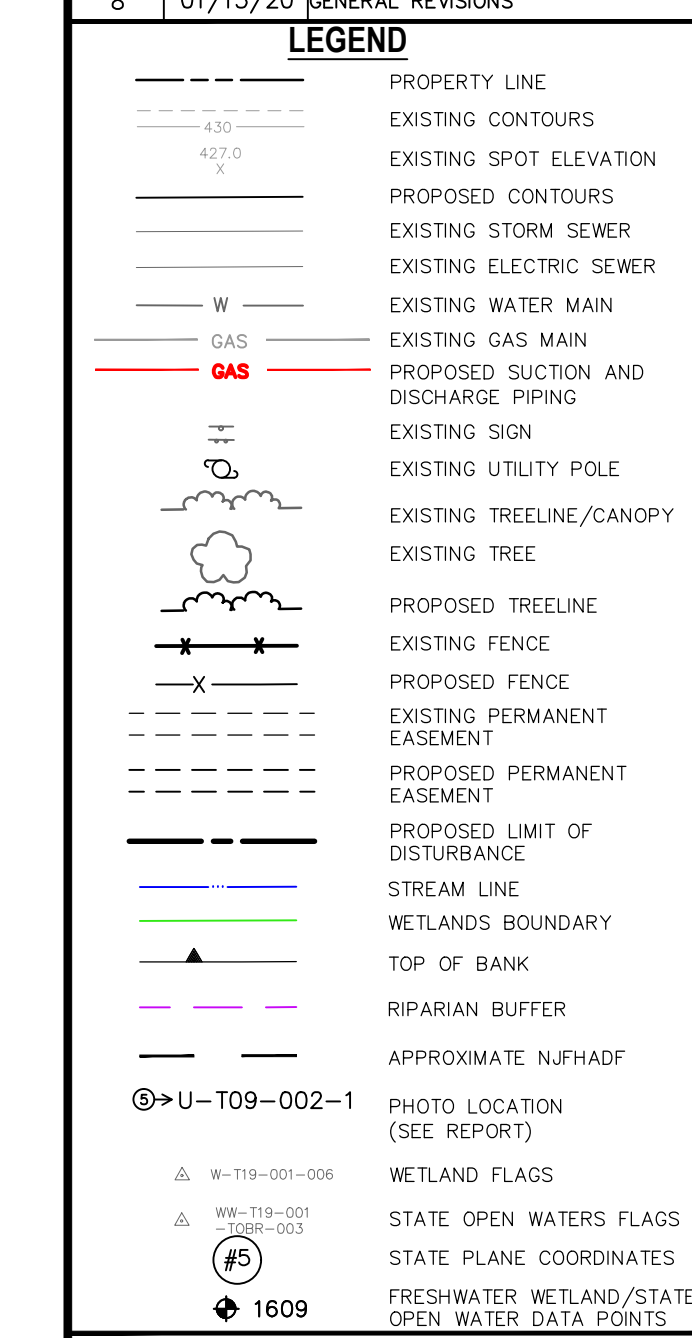
Line #	Length	Direction	START	END
L1	16.390	S1° 12' 48.59"E	N=572590.5184 E=465198.0982	N=572574.1324 E=465198.4453
L2	33.609	S8° 58' 56.56"E	N=572574.1324 E=465203.6927	N=572540.9358 E=465203.1927
L3	88.932	S2° 03' 55.39"W	N=572540.9358 E=465203.6927	N=572452.0613 E=465200.4875
L4	25.330	S7° 07' 37.92"W	N=572452.0613 E=465200.4875	N=572426.9268 E=465200.4875
L5	31.203	S15° 04' 51.26"E	N=572426.9268 E=465200.4875	N=572396.7982 E=465205.4633
L6	22.074	S45° 27' 06.17"E	N=572396.7982 E=465205.4633	N=572381.3129 E=465221.1948
L7	40.335	S29° 15' 06.43"E	N=572381.3129 E=465221.1948	N=572346.1213 E=465240.9244
L8	28.747	S26° 08' 47.26"E	N=572346.1213 E=465240.9244	N=572320.3159 E=465235.1723
L9	56.168	S6° 44' 53.41"E	N=572320.3159 E=465235.1723	N=572264.5371 E=465246.9723
L10	35.727	S25° 39' 40.23"E	N=572264.5371 E=465246.9723	N=572232.3335 E=465262.4440
L11	35.388	S0° 25' 28.96"W	N=572232.3335 E=465262.4440	N=572196.9498 E=465262.4440
L12	42.555	S32° 13' 29.32"E	N=572196.9498 E=465262.4440	N=572160.9463 E=465268.8740
L13	15.355	S54° 19' 39.39"E	N=572160.9463 E=465268.8740	N=572151.9920 E=465297.3480
L14	18.974	S53° 14' 24.10"E	N=572151.9920 E=465297.3480	N=572140.6365 E=465312.5493
L15	87.262	S22° 28' 08.89"E	N=572140.6365 E=465312.5493	N=572059.9987 E=465345.8997
L16	20.796	S37° 39' 49.86"E	N=572059.9987 E=465345.8997	N=572043.5445 E=465338.6004
L17	82.215	S50° 12' 46.54"E	N=572043.5445 E=465338.6004	N=571990.9323 E=465312.5493
L18	25.279	S22° 47' 49.51"E	N=571990.9323 E=465312.5493	N=571967.6282 E=465431.5712
L19	25.259	S43° 14' 15.91"E	N=571967.6282 E=465431.5712	N=571949.2206 E=465448.8743
L20	23.886	S79° 07' 11.24"E	N=571949.2206 E=465448.8743	N=571944.7179 E=465472.3312

Line #	Length	Direction	START	END
L21	25.796	S63° 22' 32.86"E	N=571944.7179 E=465472.3312	N=571933.1576 E=465495.3922
L22	35.893	S28° 15' 16.81"E	N=571933.1576 E=465495.3922	N=571901.5413 E=465512.3836
L23	35.710	S5° 12' 36.14"E	N=571901.5413 E=465512.3836	N=571885.9793 E=465515.6263
L24	32.903	S27° 01' 14.58"E	N=571885.9793 E=465515.6263	N=571836.6682 E=465530.5744
L25	33.298	S50° 27' 10.16"E	N=571836.6682 E=465530.5744	N=571815.4666 E=465556.2508
L26	22.493	S31° 48' 26.92"E	N=571815.4666 E=465556.2508	N=571796.3511 E=465568.1064
L27	43.134	S12° 25' 48.69"E	N=571796.3511 E=465568.1064	N=571754.2284 E=465578.6041
L28	14.152	S4° 55' 02.83"E	N=571754.2284 E=465578.6041	N=571740.1285 E=465578.6041
L29	12.587	S54° 03' 12.48"E	N=571740.1285 E=465578.6041	N=571732.7396 E=465588.7940
L30	20.359	S67° 59' 34.20"E	N=571732.7396 E=465588.7940	N=571725.1104 E=465600.6700
L31	14.865	S41° 53' 51.82"E	N=571725.1104 E=465600.6700	N=571714.0456 E=465617.5972
L32	35.715	S8° 38' 51.01"E	N=571714.0456 E=465617.5972	N=571678.7369 E=465629.9671
L33	38.061	S21° 59' 02.48"E	N=571678.7369 E=465629.9671	N=571643.4430 E=465637.2152
L34	30.232	S35° 06' 50.77"E	N=571643.4430 E=465637.2152	N=571618.7127 E=465654.6051
L35	1.443	S36° 14' 12.41"E	N=571618.7127 E=465654.6051	N=571617.5491 E=465655.4579
L36	8.205	S39° 30' 56.61"E	N=571617.5491 E=465655.4579	N=571611.2197 E=465660.2374
L37	44.559	S27° 49' 37.01"W	N=571611.2197 E=465660.2374	N=571571.8138 E=465694.4373
L38	53.036	S12° 40' 50.04"W	N=571571.8138 E=465694.4373	N=571520.0714 E=465716.1148
L39	14.238	S11° 25' 08.44"E	N=571520.0714 E=465716.1148	N=571487.3919 E=465726.0141
L40	19.244	S13° 14' 07.28"E	N=571487.3919 E=465726.0141	N=571506.1148 E=465730.0200

Line #	Length	Direction	START	END
L41	73.495	S20° 13' 55.32"W	N=571487.3919 E=465730.0200	N=571416.4211 E=465599.6036
L42	53.561	S17° 51' 25.33"E	N=571416.4211 E=465599.6036	N=571367.4408 E=465616.0276
L43	74.181	S10° 41' 26.54"E	N=571367.4408 E=465616.0276	N=571294.5470 E=465629.7888
L44	63.251	S10° 28' 55.63"E	N=571294.5470 E=465629.7888	N=571232.3517 E=465641.2959
L45	44.573	S29° 34' 14.34"E	N=571232.3517 E=465641.2959	N=571183.5846 E=465633.2925
L46	56.087	S79° 34' 19.14"E	N=571183.5846 E=465633.2925	N=571163.4328 E=465718.4531
L47	55.444	N42° 45' 03.26"E	N=571163.4328 E=465718.4531	N=571224.1459 E=465784.2176
L48	16.388	N29° 44' 10.93"E	N=571224.1459 E=465784.2176	N=571238.3757 E=465794.2176
L49	16.388	N29° 44' 10.93"E	N=571238.3757 E=465794.2176	N=571251.3320 E=465794.2176
L50	13.312	N13° 16' 42.62"E	N=571251.3320 E=465794.2176	N=571251.9133 E=465784.5576
L51	17.292	N88° 04' 24.87"E	N=571251.9133 E=465784.5576	N=571251.9133 E=465784.5576
L52	6.610	N29° 15' 50.40"E	N=571251.9133 E=465784.5576	N=571252.7222 E=465803.4390
L53	19.566	N38° 38' 03.11"W	N=571252.7222 E=465803.4390	N=571272.9631 E=465815.1239
L54	15.271	N22° 22' 03.75"E	N=571272.9631 E=465815.1239	N=571286.9000 E=465821.6799
L55	22.079	N76° 30' 51.47"E	N=571286.9000 E=465821.6799	N=571292.2122 E=465833.4990
L56	24.477	N28° 27' 40.07"E	N=571292.2122 E=465833.4990	N=571313.7310 E=465833.4990
L57	17.038	N65° 52' 59.53"E	N=571313.7310 E=465833.4990	N=571320.6928 E=465833.4990
L58	8.911	N83° 40' 51.67"W	N=571320.6928 E=465833.4990	N=571321.6736 E=465833.4990
L59	35.806	N47° 11' 33.58"E	N=571321.6736 E=465833.4990	N=571346.0053 E=465848.0869



REV. / ISSUE	DATE	DESCRIPTION
1	08/24/18	REV PER NJDEP COMMENTS
2	02/04/19	REV DRAINAGE PER NJDEP COMMENTS
3	04/30/19	REV TRANSITION AREA WIDTHS PER NJDEP
4	05/17/19	REV TRANSITION AREAS AND BASIN PER NJDEP COMMENTS
5	06/07/19	REV DRAINAGE & LIMIT OF DISTURBANCE PER NJDEP COMMENTS
6	06/24/19	REV FENCE AND LIMIT OF DISTURBANCE
7	10/11/19	REV TITLE BLOCK FOR ACCESS RD LOTS
8	01/15/20	GENERAL REVISIONS



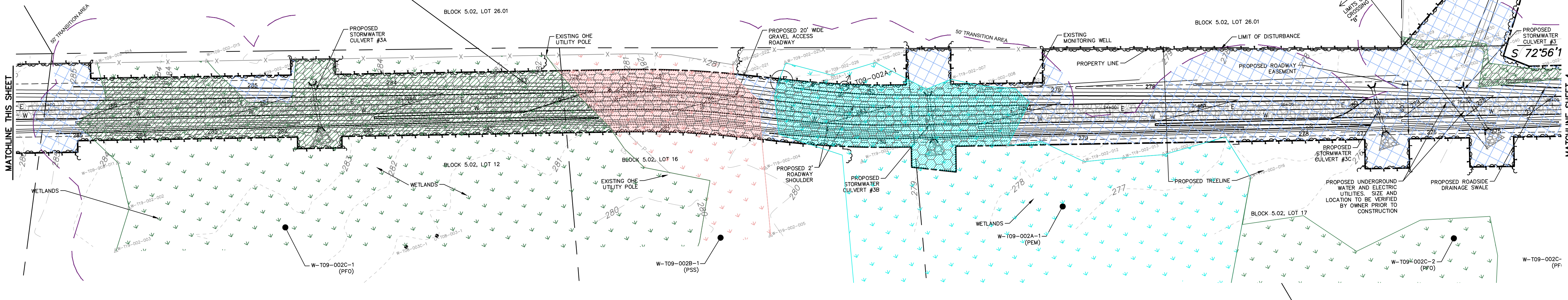
I AM A DULY REGISTERED PROFESSIONAL LAND SURVEYOR UNDER THE LAWS OF THE STATE OF NEW JERSEY AND I HEREBY CERTIFY THAT THE PROPOSED ENVIRONMENTAL DISTURBANCES SHOWN ARE ACCURATE AND CORRESPOND WITH THE DETAILED ENGINEERING DRAWINGS.

THOMAS J. MURPHY, PLS
DW SMITH ASSOCIATES, LLC
1450 STATE ROUTE 34, WALL, NJ 07753
PROFESSIONAL LAND SURVEYOR
N.J. LIC. NO. 37207 COA NO. 246A28122400

ROADWAY AND UTILITY CROSSING "B"

FRESHWATER WETLAND INDIVIDUAL PERMIT

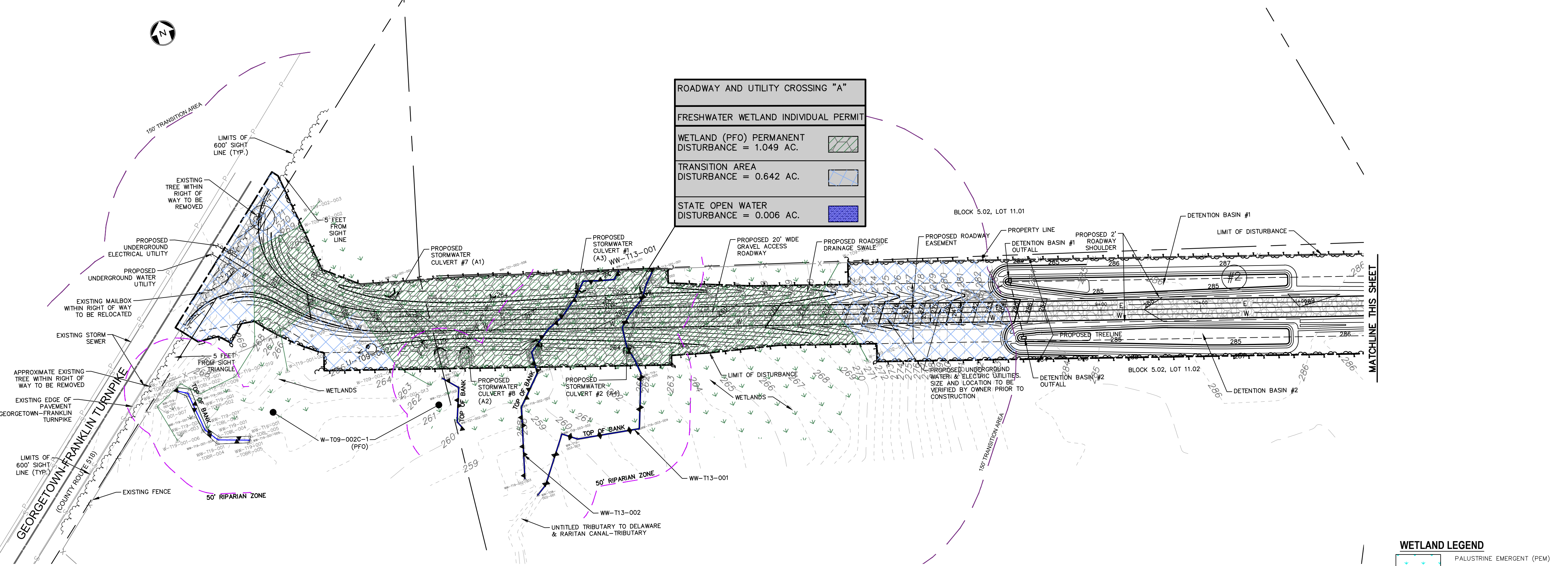
WETLAND (PFO) PERMANENT DISTURBANCE = 0.877 AC.	
WETLANDS (PEM) PERMANENT DISTURBANCE = 0.467 AC.	
WETLANDS (PSS) PERMANENT DISTURBANCE = 0.308 AC.	
TRANSITION AREA DISTURBANCE = 1.197 AC.	



ROADWAY AND UTILITY CROSSING "A"

FRESHWATER WETLAND INDIVIDUAL PERMIT

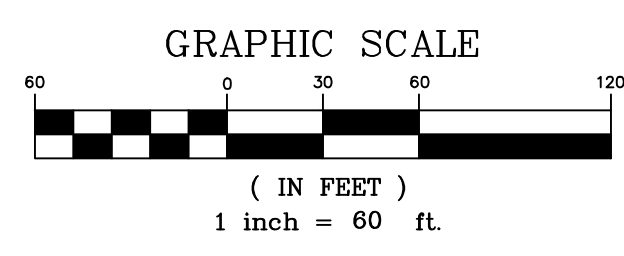
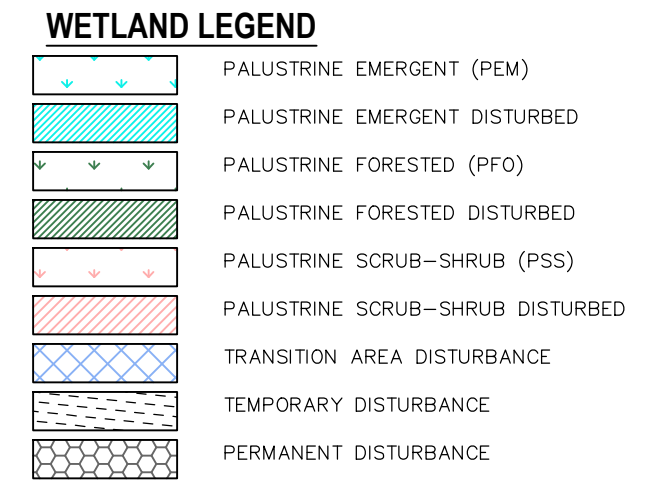
WETLAND (PFO) PERMANENT DISTURBANCE = 1.049 AC.	
TRANSITION AREA DISTURBANCE = 0.642 AC.	
STATE OPEN WATER DISTURBANCE = 0.006 AC.	



WETLAND UTILITY CROSSING TABULATION

STATION	WETLAND ID	PALUSTRINE EMERGENT (PEM) WETLANDS (ACRES)		PALUSTRINE FORESTED (PFO) WETLANDS (ACRES)		PALUSTRINE SCRUB-SHRUB (PSS) WETLANDS (ACRES)		TRANSITION AREA		STATE OPEN WATER
		TEMPORARY IMPACT	PERMANENT IMPACT	TEMPORARY IMPACT	PERMANENT IMPACT	TEMPORARY IMPACT	PERMANENT IMPACT	TEMPORARY IMPACT	PERMANENT IMPACT	PERMANENT IMPACT
ROADWAY AND UTILITY CROSSING "A"	W-T09-002C-1				1.049				0.642	0.006
ROADWAY AND UTILITY CROSSING "B"	W-T09-002C-1				0.877					
	W-T09-002B-1						0.308		1.197	
	W-T09-002A-1		0.467							
ROADWAY CROSSING "C"	W-T09-002C-1				0.158					
	W-T09-002C-2							0.938		
	W-T09-002C-3									
UTILITY CROSSING "D"	W-T09-001C-1				0.538				0.449	0.487
	W-T09-001A-1	0.149	0.314							
TOTAL		0.149	0.781	0.000	2.622	0.000	0.308	0.449	3.264	0.006

- NOTES:**
- SEE PLANS ENTITLED "TRANSCONTINENTAL GAS PIPE LINE COMPANY, LLC. POST CONSTRUCTION STORMWATER MANAGEMENT PLAN - COMPRESSOR STATION NO. 206 TRAP ROCK ACCESS ROAD", LAST REVISED JANUARY 15, 2020, PREPARED BY AECOM FOR PROPOSED DRIVEWAY, GRADING, DRAINAGE AND UTILITY DESIGN DETAIL.
 - SEE PLANS ENTITLED "TRANSCONTINENTAL GAS PIPE LINE COMPANY, LLC. SOIL EROSION AND SEDIMENT CONTROL PLAN - COMPRESSOR STATION NO. 206 TRAP ROCK ACCESS ROAD", LAST REVISED JANUARY 15, 2020, PREPARED BY AECOM FOR SOIL EROSION & SEDIMENT CONTROL MEASURES AND STREAM DIVERSION METHODOLOGIES.



REV. / ISSUE	DATE	DESCRIPTION
1	08/24/18	REV PER NJDEP COMMENTS
2	02/04/19	REV DRAINAGE PER NJDEP COMMENTS
3	04/30/19	REV TRANSITION AREA WIDTHS PER NJDEP
4	05/17/19	REV TRANSITION AREAS AND BASIN PER NJDEP COMMENTS
5	06/07/19	REV DRAINAGE & LIMIT OF DISTURBANCE
6	06/24/19	REV FENCE AND LIMIT OF DISTURBANCE
7	10/11/19	REV TITLE BLOCK FOR ACCESS RD LOTS
8	01/15/20	GENERAL REVISIONS

LEGEND

- PROPERTY LINE
- EXISTING CONTOURS
- EXISTING SPOT ELEVATION
- PROPOSED CONTOURS
- EXISTING STORM SEWER
- EXISTING ELECTRIC SEWER
- EXISTING WATER MAIN
- EXISTING GAS MAIN
- PROPOSED SUCTION AND DISCHARGE PIPING
- EXISTING SIGN
- EXISTING UTILITY POLE
- EXISTING TREELINE/CANOPY
- EXISTING TREE
- PROPOSED TREELINE
- EXISTING FENCE
- PROPOSED FENCE
- EXISTING PERMANENT EASEMENT
- PROPOSED PERMANENT EASEMENT
- PROPOSED LIMIT OF DISTURBANCE
- STREAM LINE
- WETLANDS BOUNDARY
- TOP OF BANK
- RIPARIAN BUFFER
- APPROXIMATE NJHADP
- PHOTO LOCATION (SEE REPORT)
- WETLAND FLAGS
- STATE OPEN WATERS FLAGS
- STATE PLANE COORDINATES
- FRESHWATER WETLAND/STATE OPEN WATER DATA POINTS

I AM A DULY REGISTERED PROFESSIONAL LAND SURVEYOR UNDER THE LAWS OF THE STATE OF NEW JERSEY AND I HEREBY CERTIFY THAT EXISTING CONDITIONS SHOWN WERE FIELD LOCATED AND PREPARED UNDER MY DIRECT SUPERVISION.

THOMAS J. MURPHY, PLS
 DW SMITH ASSOCIATES, LLC
 1450 STATE ROUTE 34, WALL, NJ 07753
 PROFESSIONAL LAND SURVEYOR
 N.J. LIC. NO. 37207 COA NO. 24GA2812400

I AM A DULY REGISTERED PROFESSIONAL ENGINEER UNDER THE LAWS OF THE STATE OF NEW JERSEY AND I HEREBY CERTIFY THAT THE PROPOSED ENVIRONMENTAL DISTURBANCES SHOWN ARE ACCURATE AND CORRESPOND WITH THE DETAILED ENGINEERING DRAWINGS.

WILLIAM SALMON, P.E.
 PS&S, LLC
 1433 HIGHWAY 34, SUITE A-4, WALL, NJ 07727
 PROFESSIONAL ENGINEER
 N.J. LIC. NO. 41318 COA NO. 24GA28032700

PAULUS, SOKOLOWSKI AND SARTOR, LLC.
 1433 ROUTE 34 SUITE A4 WALL, NJ 07727 PHONE: (848) 206-2626
 CERTIFICATE OF AUTHORIZATION NO. 24GA28032700

ALL DIMENSIONS MUST BE VERIFIED BY THE CONTRACTOR. NOTIFY PAULUS, SOKOLOWSKI AND SARTOR, LLC OF ANY CONFLICTS, ERRORS, AMBIGUITIES OR DISCREPANCIES IN THE CONTRACT DRAWINGS OR SPECIFICATIONS BEFORE PROCEEDING WITH CONSTRUCTION. ALL DIMENSIONS SHALL BE AS NOTED IN WORDS OR NUMBERS ON THE CONTRACT DRAWINGS. DO NOT SCALE THE DRAWINGS TO DETERMINE DIMENSIONS. THESE CONTRACT DRAWINGS CONTAIN DATA INTENDED SPECIFICALLY FOR THE NOTED PROJECT AND CLIENT. THEY ARE NOT INTENDED FOR USE ON EXTENSIONS OF THIS PROJECT OR FOR REUSE ON ANY OTHER PROJECT. THE COPYING AND/OR MODIFICATION OF THIS DOCUMENT OR ANY PORTION THEREOF WITHOUT THE WRITTEN PERMISSION OF PAULUS, SOKOLOWSKI AND SARTOR, LLC IS PROHIBITED. UNLESS THESE DRAWINGS ARE SPECIFICALLY DESIGNATED AS "CONSTRUCTION ISSUES", THESE DRAWINGS SHALL NOT BE USED FOR CONSTRUCTION OR IMPROVEMENTS DEPICTED HEREIN. CONTRACTORS SHALL NOTIFY THE DESIGN ENGINEER TO OBTAIN CONSTRUCTION DOCUMENTS. COPYRIGHT 2017 PAULUS, SOKOLOWSKI AND SARTOR, LLC. - ALL RIGHTS RESERVED.

PROJECT
 NORTHEAST SUPPLY ENHANCEMENT PROJECT
 PROPOSED COMPRESSOR STATION 206
 BLOCK 5.02, LOTS 1, 2, 10, 12, 16 & 17, 11.02, 20 FORMERLY 231 & 26 TOWNSHIP OF FRANKLIN, SOMERSET COUNTY, NEW JERSEY

SHEET TITLE
 WETLAND PERMIT PLAN

PROJECT NO.: 05731.0003 DRAWN BY: JPS
 SCALE: 1" = 60' CHECKED BY: WS
 DATE: 06-08-2018 SHEET 3 OF 9
 SHEET NO. **3**

REV. / ISSUE	DATE	DESCRIPTION
1	08/24/18	REV PER NJDEP COMMENTS
2	02/04/19	REV DRAINAGE PER NJDEP COMMENTS
3	04/30/19	REV TRANSITION AREA WIDTHS PER NJDEP
4	05/17/19	REV TRANSITION AREAS AND BASIN PER NJDEP COMMENTS
5	06/07/19	REV DRAINAGE & LIMIT OF DISTURBANCE
6	06/24/19	REV FENCE AND LIMIT OF DISTURBANCE
7	10/11/19	REV TITLE BLOCK FOR ACCESS RD LOTS
8	01/15/20	GENERAL REVISIONS

LEGEND

- PROPERTY LINE
- EXISTING CONTOURS
- EXISTING SPOT ELEVATION
- PROPOSED CONTOURS
- EXISTING STORM SEWER
- EXISTING ELECTRIC SEWER
- EXISTING WATER MAIN
- EXISTING GAS MAIN
- PROPOSED SUCTION AND DISCHARGE PIPING
- EXISTING SIGN
- EXISTING UTILITY POLE
- EXISTING TREELINE/CANOPY
- EXISTING TREE
- PROPOSED TREELINE
- EXISTING FENCE
- PROPOSED FENCE
- EXISTING PERMANENT EASEMENT
- PROPOSED PERMANENT EASEMENT
- PROPOSED LIMIT OF DISTURBANCE
- STREAM LINE
- WETLANDS BOUNDARY
- TOP OF BANK
- RIPARIAN BUFFER
- APPROXIMATE N.F.H.A.D.
- PHOTO LOCATION (SEE REPORT)
- WETLAND FLAGS
- STATE OPEN WATERS FLAGS
- STATE PLANE COORDINATES
- FRESHWATER WETLAND/STATE OPEN WATER DATA POINTS

I AM A DULY REGISTERED PROFESSIONAL LAND SURVEYOR UNDER THE LAWS OF THE STATE OF NEW JERSEY AND I HEREBY CERTIFY THAT THE PROPOSED ENVIRONMENTAL DISTURBANCES SHOWN ARE ACCURATE AND CORRESPOND WITH THE DETAILED ENGINEERING DRAWINGS.

THOMAS J. MURPHY, PLS
 DW SMITH ASSOCIATES, LLC
 1450 STATE ROUTE 34, WALL, NJ 07753
 PROFESSIONAL LAND SURVEYOR
 N.J. LIC. NO. 37207 COA NO. 24GA28122400

I AM A DULY REGISTERED PROFESSIONAL ENGINEER UNDER THE LAWS OF THE STATE OF NEW JERSEY AND I HEREBY CERTIFY THAT THE PROPOSED ENVIRONMENTAL DISTURBANCES SHOWN ARE ACCURATE AND CORRESPOND WITH THE DETAILED ENGINEERING DRAWINGS.

WILLIAM SALMON, P.E.
 PS&S, LLC
 1433 HIGHWAY 34, SUITE A-4, WALL, NJ 07727
 PROFESSIONAL ENGINEER
 N.J. LIC. NO. 41318 COA NO. 24GA28032700

PAULUS, SOKOLOWSKI AND SARTOR, LLC.
 1433 ROUTE 34 SUITE A4 WALL, NJ 07727 PHONE: (848) 206-2626
 CERTIFICATE OF AUTHORIZATION NO. 24GA28032700

ALL DIMENSIONS MUST BE VERIFIED BY THE CONTRACTOR. NOTIFY PAULUS, SOKOLOWSKI AND SARTOR, LLC OF ANY CONFLICTS, ERRORS, AMBIGUITIES OR DISCREPANCIES IN THE CONTRACT DRAWINGS OR SPECIFICATIONS BEFORE PROCEEDING WITH CONSTRUCTION.

ALL DIMENSIONS SHALL BE AS NOTED IN WORDS OR NUMBERS ON THE CONTRACT DRAWINGS. DO NOT SCALE. THE CONTRACTOR SHALL BE RESPONSIBLE FOR VERIFYING DIMENSIONS.

THESE CONTRACT DRAWINGS CONTAIN DATA INTENDED SPECIFICALLY FOR THE NOTED PROJECT AND CLIENT. THEY ARE NOT INTENDED FOR USE ON EXTENSIONS OF THIS PROJECT OR FOR REUSE ON ANY OTHER PROJECT.

THE COPYING AND/OR MODIFICATION OF THIS DOCUMENT ON ANY PORTION THEREOF WITHOUT THE WRITTEN PERMISSION OF PAULUS, SOKOLOWSKI AND SARTOR, LLC IS PROHIBITED.

UNLESS THESE DRAWINGS ARE SPECIFICALLY DESIGNATED AS "CONSTRUCTION ISSUE", THESE DRAWINGS SHALL NOT BE USED FOR CONSTRUCTION OR IMPROVEMENTS EXCEPT HEREIN. CONTRACTORS SHALL NOTIFY THE DESIGN ENGINEER TO OBTAIN CONSTRUCTION DOCUMENTS.

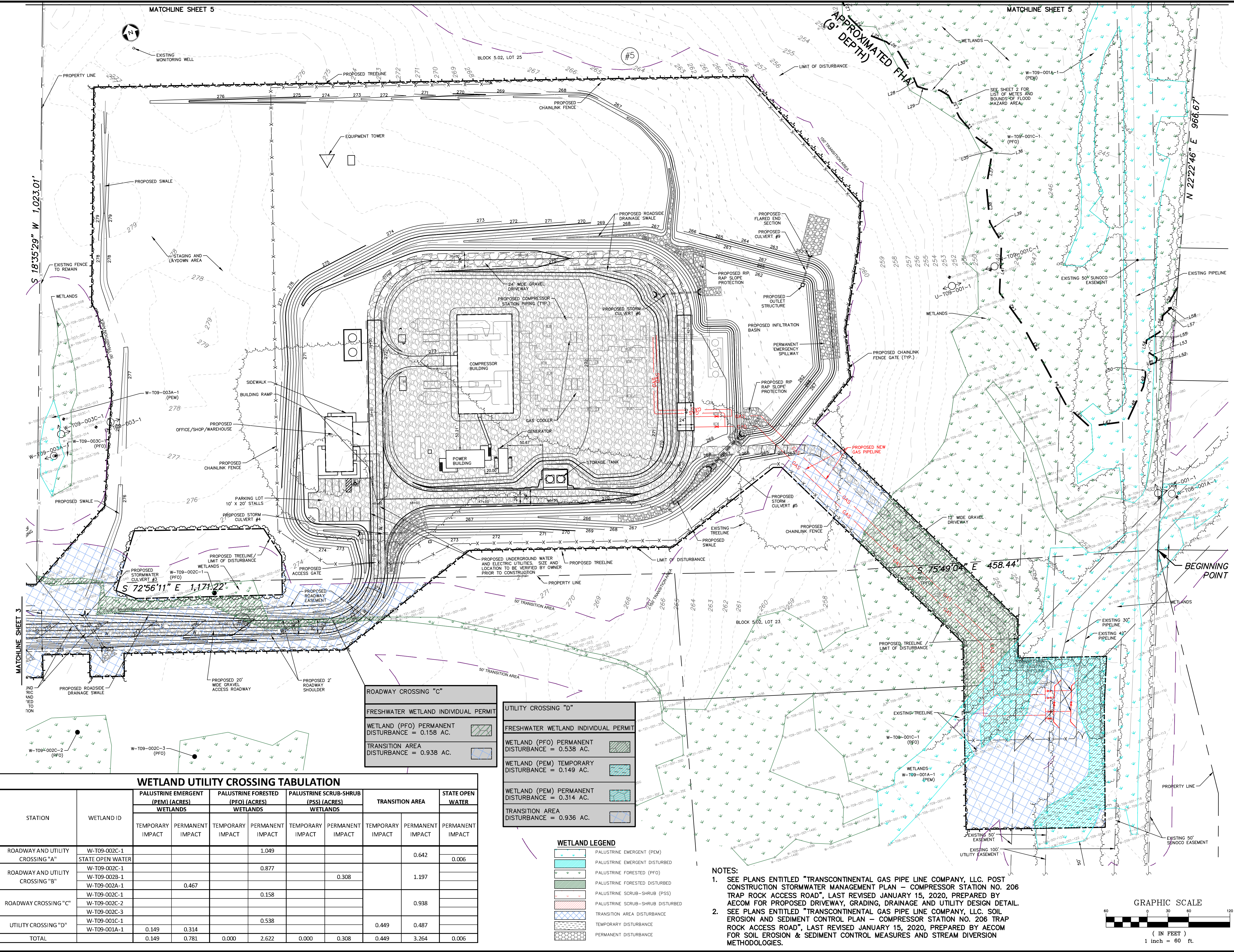
© COPYRIGHT 2017 PAULUS, SOKOLOWSKI AND SARTOR, LLC. - ALL RIGHTS RESERVED.

PROJECT
 NORTHEAST SUPPLY
 ENHANCEMENT PROJECT
 PROPOSED
 COMPRESSOR STATION 206

BLOCK 5.02, LOTS 1, 2, 3, 4, 5, 6, 7, 8, 9, 10, 11, 12, 13, 14, 15, 16, 17, 18, 19, 20, 21, 22, 23, 24, 25
 TOWNSHIP OF FRANKLIN, SOMERSET COUNTY, NEW JERSEY

SHEET TITLE
 FLOOD HAZARD AREA
 VERIFICATION AND
 WETLAND PERMIT PLAN

PROJECT NO.: 05731.0003 DRAWN BY: JPS
 SCALE: 1" = 60' CHECKED BY: WS
 DATE: 06-08-2018 SHEET 4 OF 9
 SHEET NO. **4**



ROADWAY CROSSING "C"

FRESHWATER WETLAND INDIVIDUAL PERMIT	WETLAND (PFO) PERMANENT DISTURBANCE = 0.158 AC.	TRANSITION AREA DISTURBANCE = 0.938 AC.
--------------------------------------	---	---

UTILITY CROSSING "D"

FRESHWATER WETLAND INDIVIDUAL PERMIT	WETLAND (PFO) PERMANENT DISTURBANCE = 0.538 AC.	WETLAND (PEM) TEMPORARY DISTURBANCE = 0.149 AC.	WETLAND (PEM) PERMANENT DISTURBANCE = 0.314 AC.	TRANSITION AREA DISTURBANCE = 0.936 AC.
--------------------------------------	---	---	---	---

WETLAND LEGEND

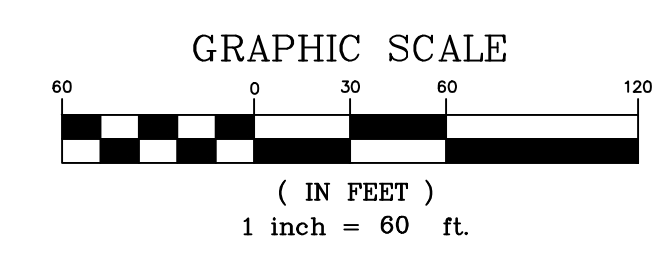
- PALUSTRINE EMERGENT (PEM)
- PALUSTRINE EMERGENT DISTURBED
- PALUSTRINE FORESTED (PFO)
- PALUSTRINE FORESTED DISTURBED
- PALUSTRINE SCRUB-SHRUB (PSS)
- PALUSTRINE SCRUB-SHRUB DISTURBED
- TRANSITION AREA DISTURBANCE
- TEMPORARY DISTURBANCE
- PERMANENT DISTURBANCE

WETLAND UTILITY CROSSING TABULATION

STATION	WETLAND ID	PALUSTRINE EMERGENT (PEM) WETLANDS (ACRES)		PALUSTRINE FORESTED (PFO) WETLANDS (ACRES)		PALUSTRINE SCRUB-SHRUB (PSS) WETLANDS (ACRES)		TRANSITION AREA		STATE OPEN WATER	
		TEMPORARY IMPACT	PERMANENT IMPACT	TEMPORARY IMPACT	PERMANENT IMPACT	TEMPORARY IMPACT	PERMANENT IMPACT	TEMPORARY IMPACT	PERMANENT IMPACT	PERMANENT IMPACT	
ROADWAY AND UTILITY CROSSING "A"	W-T09-002C-1				1.049					0.642	0.006
ROADWAY AND UTILITY CROSSING "B"	W-T09-002C-1				0.877						
	W-T09-002B-1									1.197	
	W-T09-002A-1	0.467									
ROADWAY CROSSING "C"	W-T09-002C-1				0.158						
	W-T09-002C-2									0.938	
	W-T09-002C-3										
UTILITY CROSSING "D"	W-T09-001C-1		0.314		0.538			0.449	0.487		
	W-T09-001A-1	0.149	0.314	0.000	2.622	0.000	0.308	0.449	3.264	0.006	
TOTAL		0.149	0.781	0.000	2.622	0.000	0.308	0.449	3.264	0.006	

NOTES:

- SEE PLANS ENTITLED "TRANSCONTINENTAL GAS PIPE LINE COMPANY, LLC. POST CONSTRUCTION STORMWATER MANAGEMENT PLAN - COMPRESSOR STATION NO. 206 TRAP ROCK ACCESS ROAD", LAST REVISED JANUARY 15, 2020, PREPARED BY AECOM FOR PROPOSED DRIVEWAY, GRADING, DRAINAGE AND UTILITY DESIGN DETAIL.
- SEE PLANS ENTITLED "TRANSCONTINENTAL GAS PIPE LINE COMPANY, LLC. SOIL EROSION AND SEDIMENT CONTROL PLAN - COMPRESSOR STATION NO. 206 TRAP ROCK ACCESS ROAD", LAST REVISED JANUARY 15, 2020, PREPARED BY AECOM FOR SOIL EROSION & SEDIMENT CONTROL MEASURES AND STREAM DIVERSION METHODOLOGIES.



Franklin Township

Somerset County, New Jersey



DEPARTMENT OF PLANNING AND ZONING

Planning – Zoning – Affordable Housing
Planning Board – Zoning Board of Adjustment

Municipal Building
475 DeMott Lane
Somerset, NJ 08873

732.873.2500

Fax: 732.873.0844

www.franklintwpnj.org

Date: 12-6-19

200-RADIUS LIST

As per the most up-to-date property listings available to the Township on the date indicated above, this letter will certify that the attached list contains the properties and property owners within 200 feet of the Subject Property identified below. Notice shall be provided to the property owners on the attached list per the requirements NJSA 40:55D-12.b.

SUBJECT PROPERTIES:	BLOCK 5.02 LOTS 25, 20, $\frac{1}{2}$ 26.01
----------------------------	---

As per NJSA 40:55D-12.h, you must also notify the following registered agencies:

Right-of-Way Department

Business Manager

Sunoco Pipeline LP

Buckeye Pipe Line Company

Comcast Cable

Right of Way Dept

PO Box 368

279 Amwell Road


Montello Complex

Emmaus, PA 18049-0368

Hillsborough, NJ 08844

525 Fritztown Road

Sinking Spring PA 19608


Department Staff signature

NOTES: (1) Applicants are responsible for ensuring that the appropriate entities are notified per NJSA 40:55D-12.d. through g. (e.g., notice(s) to NJDOT, clerks of adjoining municipalities, etc.) and otherwise ensuring that all notice requirements of NJSA 40:55D-12 are satisfied. (2) If the site is located within 200-feet of another municipality, the applicant must seek the 200-foot radius list from the appropriate official in that municipality.



Franklin Township
Parcel Offset List

Target Parcel(s): Block-Lot: 5.02-25
 TRANSCONTINENTAL GAS PIPE LINE CO.
 CR 518
 Block-Lot: 5.02-26.01
 HIGGINS, CLIFFORD G.JR, & JULIE
 73 CR 518
 Block-Lot: 5.02-26.01-QFARM
 HIGGINS, LISBETH B
 73 CR 518
 Block-Lot: 5.02-20-QFARM
 TRAP ROCK INDUSTRIES, LLC
 CR 518

35 parcels fall within 200 feet of this parcel(s).

Block-Lot: 5.02-28.01
 PLATEK, SIMHA K & LAURA T
 71 CR 518
 PRINCETON NJ 08540
 RE: 71 CR 518

Block-Lot: 5.02-35
 FARM CREDIT EAST, ACA
 9 CR 618
 LEBANON, NJ 08833
 RE: 41 CR 518

Block-Lot: 5.02-75
 STILL, CECIL C. & DELORES T.
 14 ENGLISH LA
 PRINCETON NJ 08540
 RE: 4285 RT 27

Block-Lot: 10-3
 WIERZBINSKY, SCOTT & LORI
 74 CR 518
 PRINCETON, NJ 08540
 RE: 78 CR 518

Block-Lot: 8-18.11-QFARM
 TOMAO, JOAN E. & JOHNSON, JESSICA A
 101 OLD GEORGETOWN ROAD
 PRINCETON, NJ 08540
 RE: 86 CR 518

Block-Lot: 10-1
 KISS, FRANK T. & KISS,STEPHEN G.
 82 CR 518
 PRINCETON NJ 08540
 RE: 82 CR 518

Block-Lot: 5.02-72
 SOMOGYI, ANNA
 66 CHAIRVILLE RD.
 MEDFORD, NJ 08055
 RE: 4265 RT 27

Block-Lot: 5.02-76
 KUEHN, CAROL P.
 4291 RT 27
 PRINCETON, NJ 08540
 RE: 4291 RT 27

Block-Lot: 5.02-30
 FARM CREDIT EAST, ACA
 9 CR 618
 LEBANON, NJ 08833
 RE: 51 CR 518

Block-Lot: 5.02-1.02
 TRAP ROCK INDUSTRIES, LLC
 P.O. BOX 419
 KINGSTON NJ 08528
 RE: 4415 ROUTE 27

Block-Lot: 5.02-27.01

HIGGINS, CLIFFORD JR. & JULIE
79 CR 518
PRINCETON, N.J. 08540
RE: 79 CR 518

Block-Lot: 5.02-70

COLLINS, LYNN V.
4251 RT 27
PRINCETON NJ 08540
RE: 4251 RT 27

Block-Lot: 10-5

WIERZBINSKY, LORIANN & SCOTT
74 CR 518
PRINCETON NJ 08540
RE: 74 CR 518

Block-Lot: 5.02-11.02-QFARM

TRAP ROCK INDUSTRIES, LLC
PO BOX 419
KINGSTON NJ 08528
RE: CR 518

Block-Lot: 5.02-28.02

PALMQUIST, R D & CAROL M TRUSTEES
67 CR 518
PRINCETON, NJ 08540
RE: 67 CR 518

Block-Lot: 5.02-77.01

NEW JERSEY BUDDHIST VIHARA
4299 RT 27
PRINCETON, NJ 08540
RE: 4299 RT 27

Block-Lot: 5.02-73

RMR PTRS LLC,
222 WILSON ROAD
SOMERSET NJ 08873
RE: 4271 RT 27

Block-Lot: 10-2

KISS, FRANK T & KISS, STEPHEN G.
82 CR 518
PRINCETON NJ 08540
RE: 80 CR 518

Block-Lot: 5.02-11.01

HIGGINS, CLIFFORD G, III
83 CR 518
PRINCETON NJ 08540
RE: 83 CR 518

Block-Lot: 10-6.01-QFARM

KISS, JAMES & BEVERLY
78 CR 518
PRINCETON NJ 08540
RE: 66 CR 518

Block-Lot: 5.02-28.03

MORRIS, WESLEY M. JR. & JILL G.
65 COUNTY ROUTE 518
PRINCETON, NJ 08540
RE: 65 CR 518

Block-Lot: 5.02-74

CIRLINCIONE, CRAIG A
4279 RT 27
PRINCETON NJ 08540
RE: 4279 RT 27

Block-Lot: 5.02-29

BRYAN, LARRY H & HELEN P
61 CR 518
PRINCETON NJ 08540
RE: 61 CR 518

Block-Lot: 5.02-18-QFARM

TRAP ROCK INDUSTRIES, LLC
P.O. BOX 419
KINGSTON, NJ 08528
RE: CR 518

Block-Lot: 10-4-QFARM

WIERZBINSKY, LORI A. & SCOTT A.
74 CR 518
PRINCETON, NJ 08540
RE: 76 CR 518

Block-Lot: 5.02-71

SOMOGYI, ANNA
6 CHAIRVILLE RD.
MEDFORD, NJ 08055
RE: 4259 RT 27

Block-Lot: 5.02-23-QFARM
TRAP ROCK INDUSTRIES, LLC
P.O.BOX 419
KINGSTON, NJ 08528
RE: CR 518

Block-Lot: 5.02-71-QFARM
SOMOGYI, ANNA
66 CHAIRVILLE RD.
MEDFORD, NJ 08055
RE: 4259 RT 27

Block-Lot: 5.02-24-QFARM
THOMPSON REALTY CO.OF PRINCETON,INC
195 NASSAU ST
PRINCETON NJ 08540
RE: RT 27

Block-Lot: 5.02-21-QFARM
TRAP ROCK INDUSTRIES, LLC
P.O.BOX 419
KINGSTON, NJ 08528
RE: CR 518

Block-Lot: 5.02-72-QFARM
SOMOGYI, THERESA
66 CHAIRVILLE RD.
MEDFORD, NJ 08055
RE: 4265 RT 27

Block-Lot: 5.02-1.02-QFARM
TRAP ROCK INDUSTRIES, LLC
P.O. BOX 419
KINGSTON NJ 08528
RE: CR 518

Block-Lot: 5.02-70-QFARM
COLLINS, LYNN V.
4251 RT 27
PRINCETON NJ 08540
RE: 4301 RT 27

Block-Lot: 5.02-11.01-QFARM
HIGGINS, CLIFFORD G.,III
83 CR 518
PRINCETON, NJ 08540
RE: 83 CR 518

Block-Lot: 5.02-74-QFARM
CIRLINCIONE, CRAIG A
4279 RT 27
PRINCETON NJ 08540
RE: 4279 RT 27

Franklin Township

Somerset County, New Jersey



DEPARTMENT OF PLANNING AND ZONING

Planning – Zoning – Affordable Housing
Planning Board – Zoning Board of Adjustment

Municipal Building
475 DeMott Lane
Somerset, NJ 08873

732.873.2500
Fax: 732.873.0844

www.franklintwpnj.org

Date: 12-6-19

200-RADIUS LIST

As per the most up-to-date property listings available to the Township on the date indicated above, this letter will certify that the attached list contains the properties and property owners within 200 feet of the Subject Property identified below. Notice shall be provided to the property owners on the attached list per the requirements NJSA 40:55D-12.b.

SUBJECT PROPERTIES:	BLOCK 5.02 LOTS 11.02 ± 1.02
----------------------------	------------------------------

As per NJSA 40:55D-12.h, you must also notify the following registered agencies:

Right-of-Way Department

Business Manager

Sunoco Pipeline LP

Buckeye Pipe Line Company

Comcast Cable

Right of Way Dept

PO Box 368

279 Amwell Road

Montello Complex

Emmaus, PA 18049-0368

Hillsborough, NJ 08844

525 Fritztown Road

Sinking Spring PA 19608

A handwritten signature in cursive script, appearing to read "C. Colando", written over a horizontal line.

Department Staff signature

NOTES: (1) Applicants are responsible for ensuring that the appropriate entities are notified per NJSA 40:55D-12.d. through g. (e.g., notice(s) to NJDOT, clerks of adjoining municipalities, etc.) and otherwise ensuring that all notice requirements of NJSA 40:55D-12 are satisfied. (2) If the site is located within 200-feet of another municipality, the applicant must seek the 200-foot radius list from the appropriate official in that municipality.



Franklin Township

Parcel Offset List

Target Parcel(s): Block-Lot: 5.02-11.02-QFARM
 TRAP ROCK INDUSTRIES, LLC
 CR 518
 Block-Lot: 5.02-1.02
 TRAP ROCK INDUSTRIES, LLC
 4415 ROUTE 27
 Block-Lot: 5.02-1.02-QFARM
 TRAP ROCK INDUSTRIES, LLC
 CR 518

32 parcels fall within 200 feet of this parcel(s).

Block-Lot: 5.02-26.01
 HIGGINS, CLIFFORD G. JR, & JULIE
 79 CR 518
 PRINCETON, NJ 08540
 RE: 73 CR 518

Block-Lot: 8-25.01
 TOWNSHIP OF FRANKLIN
 475 DEMOTT LN.
 SOMERSET, NJ 08873
 RE: 106 CR 518

Block-Lot: 8-27-X
 SOMERSET COUNTY,
 P.O. BOX 3000
 SOMERVILLE, NJ 08876
 RE: 114 CR 518

Block-Lot: 8-18.06
 CORTESE, ANGELA & MICHAEL
 311 WITHERSPOON STREET
 PRINCETON, NJ 08542
 RE: 92 CR 518

Block-Lot: 1.02-38.01
 STATE OF NJ DEP%NJ STATE PARK SVC
 BOX 404 - 501 E. STATE ST
 TRENTON NJ 08625
 RE: RT 27

Block-Lot: 1.02-39.01
 STATE OF NJ DEP%NJ STATE PARK SVC.
 BOX 404 - 501 E. STATE ST
 TRENTON NJ 08625
 RE: CR 518

Block-Lot: 8-6
 COUNTY OF SOMERSET
 PO BOX 3000
 SOMERVILLE, NJ 08876
 RE: 126 CR 518

Block-Lot: 8-24.03
 GROSS, MICHAEL J & BARBARA J CONOVER
 98 CR 518
 PRINCETON NJ 08540
 RE: 98 CR 518

Block-Lot: 8-24.04
 JENSEN, PETER H. & MARY ANN CONOVER
 94 CR 518
 PRINCETON, NJ 08540
 RE: 94 CR 518

Block-Lot: 1.02-34
 STATE OF NJ DEP%NJ STATE PARK SVC.
 BOX 404 - 501 E. STATE ST
 TRENTON NJ 08625
 RE: CR 518

Block-Lot: 7-1

STATE OF NJ DEP%NJ STATE PARK SVC.
BOX 404 - 501 E. STATE ST
TRENTON NJ 08625
RE: 1580 CANAL RD

Block-Lot: 5.02-11.01

HIGGINS, CLIFFORD G,III
83 CR 518
PRINCETON NJ 08540
RE: 83 CR 518

Block-Lot: 5.02-25

TRANSCONTINENTAL GAS PIPE LINE CO,
PO BOX 2400-MD46-4
TULSA, OK 74102
RE: CR 518

Block-Lot: 1.02-9.02

STATE OF NJ DEP% NJ STATE PARK SVC.
BOX 404-501 E. STATE ST.
TRENTON NJ 08625
RE: KINSTON-ROCKY HILL RD

Block-Lot: 5.02-171

KULLEY, LINDA & PARISI,DIANNE
141 OLD GEORGETOWN ROAD
PRINCETON NJ 08540
RE: 121 LAUREL AVE

Block-Lot: 1.01-9.01

TRAP ROCK INDUSTRIES, INC
LAUREL AVE
KINGSTON NJ 08528
RE: 100 LAUREL AVE

Block-Lot: 1.01-4

TRAP ROCK INDUSTRIES, INC
85 LAUREL AVE
KINGSTON NJ 08528
RE: 122 LAUREL AVE

Block-Lot: 8-26

SOMERSET COUNTY,
P.O. BOX 3000
SOMERVILLE, NJ 08876
RE: 108 ROCKINGHAM

Block-Lot: 5.02-18-QFARM

TRAP ROCK INDUSTRIES, LLC
P.O. BOX 419
KINGSTON, NJ 08528
RE: CR 518

Block-Lot: 5.02-20-QFARM

TRAP ROCK INDUSTRIES, LLC
P.O.BOX 419
KINGSTON, NJ 08528
RE: CR 518

Block-Lot: 5.02-23-QFARM

TRAP ROCK INDUSTRIES, LLC
P.O.BOX 419
KINGSTON, NJ 08528
RE: CR 518

Block-Lot: 5.02-172.04

TRAP ROCK INDUSTRIES, LLC
P.O. BOX 419
KINGSTON NJ 08528
RE: 73 LAUREL AVE

Block-Lot: 5.02-21-QFARM

TRAP ROCK INDUSTRIES, LLC
P.O.BOX 419
KINGSTON, NJ 08528
RE: CR 518

Block-Lot: 8-3

COUNTY OF SOMERSET
P.O. BOX 3000
SOMERVILLE NJ 08876
RE: 1457 CANAL RD

Block-Lot: 8-2

COUNTY OF SOMERSET
P.O. BOX 3000
SOMERVILLE NJ 08876
RE: 140 CR 518

Block-Lot: 5.02-173.03-QFARM

LAUREL AVENUE CORPORATION
PO BOX 419
KINGSTON NJ 08528
RE: 149 KINGSTON-ROCKY HILL

Block-Lot: 5.02-26.01-QFARM

HIGGINS, LISBETH B
79 CR 518
PRINCETON, NJ 08540
RE: 73 CR 518

Block-Lot: 5.02-11.01-QFARM

HIGGINS, CLIFFORD G.,III
83 CR 518
PRINCETON, NJ 08540
RE: 83 CR 518

Block-Lot: 5.02-171-QFARM

KULLEY, LINDA & PARISI,DIANNE
141 OLD GEORGETOWN ROAD
PRINCETON NJ 08540
RE: 157 KINGSTON-ROCKY HILL

Block-Lot: 1.01-9.01-QFARM

TRAP ROCK INDUSTRIES, INC
LAUREL AVE
KINGSTON NJ 08528
RE: 100 LAUREL AVE

Block-Lot: 1.01-4-QFARM

TRAP ROCK INDUSTRIES, INC
LAUREL AVENUE
KINGSTON NJ 08528
RE: KINGSTON-ROCKY HILL RD

Block-Lot: 5.02-172.04-QFARM

TRAP ROCK INDUSTRIES, LLC
P.O. BOX 419
KINGSTON, NJ 08528
RE: 73 LAUREL AVE.

N. Shapiro
12/9/19

OWNER & ADDRESS REPORT

OLD BRIDGE TWP

PROPERTIES WITHIN 200 FET OF BLOCK 5001 LOT 13.18 IN OLD BRIDGE TOWNSHIP

12/09/19 Page 1 of 1

BLOCK	LOT	QUAL	CLA	PROPERTY OWNER	PROPERTY LOCATION	Add'l Lots
5001	4.17		4B	J H MONTEATH LLC PO BOX 757 SOUTH AMBOY NJ 08879	3150-B BORDENTOWN AVE	
5001	5.12		4B	PARK MANAGEMENT C/O JOHNNY SPOT 22 ORCHARD LN COLTS NECK NJ 07722	3168 BORDENTOWN AVE	
5001	7.11		4A	RECLAMATION TECH % VIP HONDA INC 700 RT 22 EAST NORTH PLAINFIELD NJ 07060	3333 BORDENTOWN AVE	
5001	7.13		1	RECLAMATION TECHNOLOGIES INC 700 RT 22 E NORTH PLAINFIELD NJ 07060	BORDENTOWN AVE	
5001	13.12		4B	STAVOLA O.B. MATERIALS C/O DENARDO PO BOX 482 RED BANK NJ 07701	1 WATER WORKS RD	
5001	13.14		1	TRANSCONTINENTAL GAS PIPE LINE CO PO BOX 2400 MD 46-4 TULSA OK 74102	CHEESEQUAKE RD	
5001	13.14	QFARM	3B	TRANSCONTINENTAL GAS PIPE LINE CO PO BOX 2400 MD 46-4 TULSA OK 74102	CHEESEQUAKE RD	
5001	13.16		1	MANZO OLD BRIDGE PROPERTIES LLC 429 DELRAY DR LAVALLETTTE NJ 08735	CHEESEQUAKE RD	
5001	13.16	QFARM	3B	MANZO OLD BRIDGE PROPERTIES LLC 429 DELRAY DR LAVALLETTTE NJ 08735	CHEESEQUAKE RD	
5001	13.17		1	MANZO OLD BRIDGE PROPERTIES LLC 429 DELRAY DR LAVALLETTTE NJ 08735	CHEESEQUAKE RD	
5001	13.17	QFARM	3B	MANZO OLD BRIDGE PROPERTIES LLC 429 DELRAY DR LAVALLETTTE NJ 08735	CHEESEQUAKE RD	
5001	13.18		4A	TRANSCONTNTL GAS PIPE LINE MD 46-4 AD VALOREM TAX- POB 2400 TULSA OK 74102	55 MANZO BLVD	
5001	13.18	QFARM	3B	TRANSCONTNTL GAS PIPE LINE MD 46-4 AD VALOREM TAX - POB 2400 TULSA OK 74102	55 MANZO BLVD	
5001	17		1	RECLAMATION TECHNOLOGIES INC 700 RT 22 EAST NORTH PLAINFIELD NJ 07060	WATER WORKS RD	

The Borough Of Sayreville

TAX ASSESSOR'S OFFICE

167 MAIN STREET • SAYREVILLE, NJ 08872

TEL: 732-390-7080 • FAX 732-651-3159

List of property owners within a 200' radius of Block 538 Lot 9.02 (Additional Lots 19.01, 20, 26, 26.01 & 27, and Block 538.01 Lot 10) (Williams):

BLOCK LOT	538 1.01	Spencer & Ellen Banner 130 Old Spye Road South Amboy, NJ 08879
BLOCK LOT	538 4	Raymond M. Drill 122 Old Spye Road South Amboy, NJ 08879
BLOCK LOT	538 5	Steven Jobmann & Elizabeth Chavez-Jobmann 120 Old Spye Road South Amboy, NJ 08879
BLOCK LOT	538 6	Valerie Smith 118 Old Spye Road South Amboy, NJ 08879
BLOCK LOT	538 8.01	Deborah Savino-Heinz & Kevin Heinz (Estate) 140 Old Spye Road South Amboy, NJ 08879
BLOCK LOT	538 8.02	Martin Plastiak 136 Old Spye Road South Amboy, NJ 08879
BLOCK LOT	538 9.01	Joseph Beninato, Inc. 170 Old Spye Road South Amboy, NJ 08879
BLOCKS LOTS	538; 538.01; 538.02 13; 12; 11	Lockwood Marina, LLC 1825 Highway 35 South Amboy, NJ 08879

Succeed in Sayreville

Sayreville is an Equal Opportunity Employer

www.sayreville.com

BLOCK LOT	538 15.01	1831-1851 Highway 35, LLC c/o Pravco, Inc. 245 Wescott Avenue Rahway, NJ 07065
BLOCK LOTS	538 18 & 17	Lockwood Marina, LLC 1825 Highway 35 South Amboy, NJ 08879
BLOCK LOT	538 19.03	ACG Properties, LLC 1819 Highway 35 South Amboy, NJ 08879
BLOCK LOT	538 21.01	Central Jersey Starter & Alternator 1809 Highway 35 South Amboy, NJ 08879
BLOCK LOT	538 22	Joseph & Lori Gatti 79 Heights Terrace Middletown, NJ 07748
BLOCK LOTS	538 24, 25 & 23	Sayreville Realty Investments, LLC 1050 Wall Street West, #630 Lyndhurst, NJ 07071
BLOCK LOTS	539 96-109 & 201	Transcontinental Gas Pipe Line Company PO Box 2400, MD 46-4 Tulsa, OK 74102-2400
BLOCK LOT	543 125.01	Margaret Kovics & Cynthia Walker 5 Fearey Place South Amboy, NJ 08879
BLOCK LOTS	543 127 & 200	Cesar A. & Egley C. Moreira 3 Fearey Place South Amboy, NJ 08879
BLOCK LOTS	543 128 & 129	Thelda Frontin-Stockton 1 Fearey Place South Amboy, NJ 08879
BLOCK LOTS	543 130 & 131	Marco Silva and Danny Silva 155 Old Spye Road South Amboy, NJ 08879

BLOCK LOTS	543 132-137	Borough of Sayreville 167 Main Street Sayreville, NJ 08872
BLOCK LOTS	544 152-154	Elaine Lopez Family Trust c/o Elaine Lopez 10 Second Street South Amboy, NJ 08879
BLOCK LOTS	544 155-157	Mary Ann Rettino 139 Old Spye Road South Amboy, NJ 08879
BLOCK LOTS	544 158-160	Robert Carl Wojtkowiak 145 Old Spye Road South Amboy, NJ 08879
BLOCK LOTS	544 161 & 162	Brian Welsh & Maria V. Mulkay 147 Old Spye Road South Amboy, NJ 08879
BLOCK LOTS	544 163-165	Mark Zadlock & Darlene Barchowski 2 Fearey Place South Amboy, NJ 08879
BLOCK LOTS	545 177 & 178	Joseph A. Scully 15 Applegate Place South Amboy, NJ 08879
BLOCK LOTS	545 179 & 180	Joseph Patrick & Rose Ann Prieto 131 Old Spye Road South Amboy, NJ 08879
BLOCK LOT	545 181.01	Lisa Killeen 1 Second Street South Amboy, NJ 08879
BLOCK LOT	545 181.02	Michael Frank 3 Second Street South Amboy, NJ 08872
BLOCK LOTS	545 185 & 199	Zakir Hussain Abdul Majeed 7855 Boulevard East #30D North Bergen, NJ 07047


-4-

BLOCK LOT	546 193	Angelika Dolata 1011 Morgan Avenue South Amboy, NJ 08879
BLOCK LOTS	546 194 - 196	Jennifer B. Werdman 10 Applegate Place South Amboy, NJ 08879
BLOCK LOTS	547 1, 2, 2.01 & 2.02	Lockwood Group, LLC 1825 Highway 35 South Amboy, NJ 08879
ACCESS EASEMENT		Central Jersey Starter & Alternator 1809 Highway 35 South Amboy, NJ 08879
UTILITY EASEMENT		Jersey Central Power & Light Company Tax Department 800 Cabin Hill Drive Greensburg, PA 15601
EASEMENT		Transcontinental Gas Pipeline Corporation P.O. Box 1396 Houston, TX 77251
RIGHT OF WAY		Borough of Sayreville 167 Main Street Sayreville, NJ 08872
RIGHT OF WAY		Verizon P.O. Box 152206 Irving, TX 75015

NOTE: In order to complete the 200' radius, a list of property owners in the Township of Old Bridge must also be obtained.

This is to certify that the preceding list of names, addresses and block and lot numbers are, to the best of my knowledge, within a 200' radius of property known as Block 538 Lot 9.02 (Additional Lots 19.01, 20, 26, 26.01 & 27, and Block 538.01 Lot 10), on the official tax map for the Borough of Sayreville.

Dated: December 17, 2019



Joseph J. Kupsch, Jr.
Tax Assessor

7019 1120 0000 5231 6941

U.S. Postal Service™
CERTIFIED MAIL® RECEIPT
Domestic Mail Only

For delivery information, visit our website at www.usps.com®.

OFFICIAL USE

Certified Mail Fee	\$
Extra Services & Fees (check box, add fee as appropriate)	
<input type="checkbox"/> Return Receipt (hardcopy)	\$
<input type="checkbox"/> Return Receipt (electronic)	\$
<input type="checkbox"/> Certified Mail Restricted Delivery	\$
<input type="checkbox"/> Adult Signature Required	\$
<input type="checkbox"/> Adult Signature Restricted Delivery	\$

Postage	\$
Total Pct	\$

Sent To Farm Credit East, ACA
 Street a 9 CR 618
 City, State Lebanon, NJ 08833

PS Form 3800, April 2015 PSN 7530-02-000-9047 See Reverse for Instructions



7019 1120 0000 5231 9485

U.S. Postal Service™
CERTIFIED MAIL® RECEIPT
Domestic Mail Only

For delivery information, visit our website at www.usps.com®.

OFFICIAL USE

Certified Mail Fee	\$
Extra Services & Fees (check box, add fee as appropriate)	
<input type="checkbox"/> Return Receipt (hardcopy)	\$
<input type="checkbox"/> Return Receipt (electronic)	\$
<input type="checkbox"/> Certified Mail Restricted Delivery	\$
<input type="checkbox"/> Adult Signature Required	\$
<input type="checkbox"/> Adult Signature Restricted Delivery	\$

Postage	\$
Total Post	\$

Sent To Palmquist, R D & Carol M.
 Street a Truetees
 City, State 67 CR 518
 Princeton, NJ 08540

PS Form 3800, April 2015 PSN 7530-02-000-9047 See Reverse for Instructions



7019 1120 0000 5231 6927

U.S. Postal Service™
CERTIFIED MAIL® RECEIPT
Domestic Mail Only

For delivery information, visit our website at www.usps.com®.

OFFICIAL USE

Certified Mail Fee	\$
Extra Services & Fees (check box, add fee as appropriate)	
<input type="checkbox"/> Return Receipt (hardcopy)	\$
<input type="checkbox"/> Return Receipt (electronic)	\$
<input type="checkbox"/> Certified Mail Restricted Delivery	\$
<input type="checkbox"/> Adult Signature Required	\$
<input type="checkbox"/> Adult Signature Restricted Delivery	\$

Postage	\$
Total Post	\$

Sent To Wierzbinsky, Scott & Lori
 Street a 74 CR 518
 City, State Princeton, NJ 08540

PS Form 3800, April 2015 PSN 7530-02-000-9047 See Reverse for Instructions



7019 1120 0000 5231 6927

U.S. Postal Service™
CERTIFIED MAIL® RECEIPT
Domestic Mail Only

For delivery information, visit our website at www.usps.com®.

OFFICIAL USE

Certified Mail Fee	\$
Extra Services & Fees (check box, add fee as appropriate)	
<input type="checkbox"/> Return Receipt (hardcopy)	\$
<input type="checkbox"/> Return Receipt (electronic)	\$
<input type="checkbox"/> Certified Mail Restricted Delivery	\$
<input type="checkbox"/> Adult Signature Required	\$
<input type="checkbox"/> Adult Signature Restricted Delivery	\$

Postage	\$
Total Post	\$

Sent To Platek, Simha K & Laura T.
 Street a 71 CR 518
 City, State Princeton, NJ 08540

PS Form 3800, April 2015 PSN 7530-02-000-9047 See Reverse for Instructions



7019 1120 0000 5231 6903

U.S. Postal Service™
CERTIFIED MAIL® RECEIPT
Domestic Mail Only

For delivery information, visit our website at www.usps.com®.

OFFICIAL USE

Certified Mail Fee	\$
Extra Services & Fees (check box, add fee as appropriate)	
<input type="checkbox"/> Return Receipt (hardcopy)	\$
<input type="checkbox"/> Return Receipt (electronic)	\$
<input type="checkbox"/> Certified Mail Restricted Delivery	\$
<input type="checkbox"/> Adult Signature Required	\$
<input type="checkbox"/> Adult Signature Restricted Delivery	\$

Postage	\$
Total Post	\$

Sent To Kiss, Frank T. & Kiss, Stephen G.
 Street a 82 CR 518
 City, State Princeton, NJ 08540

PS Form 3800, April 2015 PSN 7530-02-000-9047 See Reverse for Instructions



7019 1120 0000 5231 6903

U.S. Postal Service™
CERTIFIED MAIL® RECEIPT
Domestic Mail Only

For delivery information, visit our website at www.usps.com®.

OFFICIAL USE

Certified Mail Fee	\$
Extra Services & Fees (check box, add fee as appropriate)	
<input type="checkbox"/> Return Receipt (hardcopy)	\$
<input type="checkbox"/> Return Receipt (electronic)	\$
<input type="checkbox"/> Certified Mail Restricted Delivery	\$
<input type="checkbox"/> Adult Signature Required	\$
<input type="checkbox"/> Adult Signature Restricted Delivery	\$

Postage	\$
Total Post	\$

Sent To Tomao, Joan E. & Johnson, Jessica A.
 Street a 101 Old Georgetown Road
 City, State Princeteon, NJ 08540

PS Form 3800, April 2015 PSN 7530-02-000-9047 See Reverse for Instructions



7019 1120 0000 5231 6860

U.S. Postal Service™
CERTIFIED MAIL® RECEIPT
 Domestic Mail Only

For delivery information, visit our website at www.usps.com®.

OFFICIAL USE

Certified Mail Fee	\$
Extra Services & Fees (check box, add fee as appropriate)	
<input type="checkbox"/> Return Receipt (hardcopy)	\$
<input type="checkbox"/> Return Receipt (electronic)	\$
<input type="checkbox"/> Certified Mail Restricted Delivery	\$
<input type="checkbox"/> Adult Signature Required	\$
<input type="checkbox"/> Adult Signature Restricted Delivery	\$
Postage	\$
Total Postage and Fees	\$

Sent To: Kuehn, Carol P.
 Street and: 4291 Rt 27
 City, State: Princeton, NJ 08540

PS Form 3800, January 2020



7019 1120 0000 5231 6860

U.S. Postal Service™
CERTIFIED MAIL® RECEIPT
 Domestic Mail Only


For delivery information, visit our website at www.usps.com®.

OFFICIAL USE

Certified Mail Fee	\$
Extra Services & Fees (check box, add fee as appropriate)	
<input type="checkbox"/> Return Receipt (hardcopy)	\$
<input type="checkbox"/> Return Receipt (electronic)	\$
<input type="checkbox"/> Certified Mail Restricted Delivery	\$
<input type="checkbox"/> Adult Signature Required	\$
<input type="checkbox"/> Adult Signature Restricted Delivery	\$
Postage	\$
Total Postage and Fees	\$

Sent To: Somogyi, Anna
 Street and: 66 Chairville Rd
 City, State: Medford, NJ 08055

PS Form 3800, January 2020



7019 1120 0000 5231 7344

U.S. Postal Service™
CERTIFIED MAIL® RECEIPT
 Domestic Mail Only

For delivery information, visit our website at www.usps.com®.

OFFICIAL USE

Certified Mail Fee	\$
Extra Services & Fees (check box, add fee as appropriate)	
<input type="checkbox"/> Return Receipt (hardcopy)	\$
<input type="checkbox"/> Return Receipt (electronic)	\$
<input type="checkbox"/> Certified Mail Restricted Delivery	\$
<input type="checkbox"/> Adult Signature Required	\$
<input type="checkbox"/> Adult Signature Restricted Delivery	\$
Postage	\$
Total Postage and Fees	\$

Sent To: Trap Rock Industries, Inc.
 Street and: Laurel Ave
 City, State: Kingston, NJ 08528

PS Form 3800, January 2020



7019 1120 0000 5231 7351

U.S. Postal Service™
CERTIFIED MAIL® RECEIPT
 Domestic Mail Only

For delivery information, visit our website at www.usps.com®.

OFFICIAL USE

Certified Mail Fee	\$
Extra Services & Fees (check box, add fee as appropriate)	
<input type="checkbox"/> Return Receipt (hardcopy)	\$
<input type="checkbox"/> Return Receipt (electronic)	\$
<input type="checkbox"/> Certified Mail Restricted Delivery	\$
<input type="checkbox"/> Adult Signature Required	\$
<input type="checkbox"/> Adult Signature Restricted Delivery	\$
Postage	\$
Total Postage and Fees	\$

Sent To: Kulley, Linda & Parisi, Dianne
 Street and: 141 Old Georgetown Road
 City, State: Princeton, NJ 08540

PS Form 3800, January 2020



7019 1120 0000 5231 7320

U.S. Postal Service™
CERTIFIED MAIL® RECEIPT
 Domestic Mail Only

For delivery information, visit our website at www.usps.com®.

OFFICIAL USE

Certified Mail Fee	\$
Extra Services & Fees (check box, add fee as appropriate)	
<input type="checkbox"/> Return Receipt (hardcopy)	\$
<input type="checkbox"/> Return Receipt (electronic)	\$
<input type="checkbox"/> Certified Mail Restricted Delivery	\$
<input type="checkbox"/> Adult Signature Required	\$
<input type="checkbox"/> Adult Signature Restricted Delivery	\$
Postage	\$
Total Postage and Fees	\$

Sent To: Laurel Avenue Corporation
 Street and: PO Box 419
 City, State: Kingston, NJ 08528

PS Form 3800, January 2020



7019 1120 0000 5231 7337

U.S. Postal Service™
CERTIFIED MAIL® RECEIPT
 Domestic Mail Only

For delivery information, visit our website at www.usps.com®.

OFFICIAL USE

Certified Mail Fee	\$
Extra Services & Fees (check box, add fee as appropriate)	
<input type="checkbox"/> Return Receipt (hardcopy)	\$
<input type="checkbox"/> Return Receipt (electronic)	\$
<input type="checkbox"/> Certified Mail Restricted Delivery	\$
<input type="checkbox"/> Adult Signature Required	\$
<input type="checkbox"/> Adult Signature Restricted Delivery	\$
Postage	\$
Total Postage and Fees	\$

Sent To: Trap Rock Industries, Inc.
 Street and: 85 Laurel Ave
 City, State: Kingston, NJ 08528

PS Form 3800, January 2020



7019 1640 0000 6368 9286

U.S. Postal Service™
CERTIFIED MAIL® RECEIPT
Domestic Mail Only

For delivery information, visit our website at www.usps.com®.

OFFICIAL USE

Certified Mail Fee	\$
Extra Services & Fees (check box, add fee as appropriate)	
<input type="checkbox"/> Return Receipt (hardcopy)	\$
<input type="checkbox"/> Return Receipt (electronic)	\$
<input type="checkbox"/> Certified Mail Restricted Delivery	\$
<input type="checkbox"/> Adult Signature Required	\$
<input type="checkbox"/> Adult Signature Restricted Delivery	\$
Postage	\$
Total Postage and Fees	\$

Sent To: Cirlincione, Craig A
 4279 Rt 27
 Princeton, NJ 08540

Postmark: JAN 13 2020
 WOODBRIDGE, NJ 07095-9998

PS Form 3800, See Reverse for Instructions

7019 1120 0000 5231 7429

U.S. Postal Service™
CERTIFIED MAIL® RECEIPT
Domestic Mail Only

For delivery information, visit our website at www.usps.com®.

OFFICIAL USE

Certified Mail Fee	\$
Extra Services & Fees (check box, add fee as appropriate)	
<input type="checkbox"/> Return Receipt (hardcopy)	\$
<input type="checkbox"/> Return Receipt (electronic)	\$
<input type="checkbox"/> Certified Mail Restricted Delivery	\$
<input type="checkbox"/> Adult Signature Required	\$
<input type="checkbox"/> Adult Signature Restricted Delivery	\$
Postage	\$
Total Postage and Fees	\$

Sent To: Township Of Franklin
 475 Demott Ln
 Somerset, NJ 08873

Postmark: JAN 13 2020
 WOODBRIDGE, NJ 07095-9998

PS Form 3800, See Reverse for Instructions

7019 1120 0000 5231 7436

U.S. Postal Service™
CERTIFIED MAIL® RECEIPT
Domestic Mail Only

For delivery information, visit our website at www.usps.com®.

OFFICIAL USE

Certified Mail Fee	\$
Extra Services & Fees (check box, add fee as appropriate)	
<input type="checkbox"/> Return Receipt (hardcopy)	\$
<input type="checkbox"/> Return Receipt (electronic)	\$
<input type="checkbox"/> Certified Mail Restricted Delivery	\$
<input type="checkbox"/> Adult Signature Required	\$
<input type="checkbox"/> Adult Signature Restricted Delivery	\$
Postage	\$
Total Postage and Fees	\$

Sent To: Somogyi, Theresa
 66 Chairville Rd
 Medford, NJ 08055

Postmark: JAN 13 2020
 WOODBRIDGE, NJ 07095-9998

PS Form 3800, See Reverse for Instructions

7019 1120 0000 5231 7467

U.S. Postal Service™
CERTIFIED MAIL® RECEIPT
Domestic Mail Only

For delivery information, visit our website at www.usps.com®.

OFFICIAL USE

Certified Mail Fee	\$
Extra Services & Fees (check box, add fee as appropriate)	
<input type="checkbox"/> Return Receipt (hardcopy)	\$
<input type="checkbox"/> Return Receipt (electronic)	\$
<input type="checkbox"/> Certified Mail Restricted Delivery	\$
<input type="checkbox"/> Adult Signature Required	\$
<input type="checkbox"/> Adult Signature Restricted Delivery	\$
Postage	\$
Total Postage and Fees	\$

Sent To: Bryan, Larry H. & Helen P.
 61 CR 518
 Princeton, NJ 08540

Postmark: JAN 13 2020
 WOODBRIDGE, NJ 07095-9998

PS Form 3800, See Reverse for Instructions

7019 1640 0000 6368 9293

U.S. Postal Service™
CERTIFIED MAIL® RECEIPT
Domestic Mail Only

For delivery information, visit our website at www.usps.com®.

OFFICIAL USE

Certified Mail Fee	\$
Extra Services & Fees (check box, add fee as appropriate)	
<input type="checkbox"/> Return Receipt (hardcopy)	\$
<input type="checkbox"/> Return Receipt (electronic)	\$
<input type="checkbox"/> Certified Mail Restricted Delivery	\$
<input type="checkbox"/> Adult Signature Required	\$
<input type="checkbox"/> Adult Signature Restricted Delivery	\$
Postage	\$
Total Postage and Fees	\$

Sent To: Still, Cecil C & Delores T.
 14 English La
 Princeton, NJ 08540

Postmark: JAN 13 2020
 WOODBRIDGE, NJ 07095-9998

PS Form 3800, See Reverse for Instructions

7019 1120 0000 5231 6859

U.S. Postal Service™
CERTIFIED MAIL® RECEIPT
Domestic Mail Only

For delivery information, visit our website at www.usps.com®.

OFFICIAL USE

Certified Mail Fee	\$
Extra Services & Fees (check box, add fee as appropriate)	
<input type="checkbox"/> Return Receipt (hardcopy)	\$
<input type="checkbox"/> Return Receipt (electronic)	\$
<input type="checkbox"/> Certified Mail Restricted Delivery	\$
<input type="checkbox"/> Adult Signature Required	\$
<input type="checkbox"/> Adult Signature Restricted Delivery	\$
Postage	\$
Total Postage and Fees	\$

Sent To: Collins, Lynn V
 4251 Rt 27
 Princeton, NJ 08540

Postmark: JAN 13 2020
 WOODBRIDGE, NJ 07095-9998

PS Form 3800, See Reverse for Instructions

7019 1120 0000 5231 7405

U.S. Postal Service™
CERTIFIED MAIL® RECEIPT
Domestic Mail Only

For delivery information, visit our website at www.usps.com®.

OFFICIAL USE

Certified Mail Fee	\$
Extra Services & Fees (check box, add fee as appropriate)	
<input type="checkbox"/> Return Receipt (hardcopy)	\$
<input type="checkbox"/> Return Receipt (electronic)	\$
<input type="checkbox"/> Certified Mail Restricted Delivery	\$
<input type="checkbox"/> Adult Signature Required	\$
<input type="checkbox"/> Adult Signature Restricted Delivery	\$
Postage	\$
Total Postage and Fees	\$

Sent To: Cortese, Angela & Michael
 Street: 311 Witherspoon Street
 City, State: Princeton, NJ 08540

PS Form 3800, Reverse for Instructions



7019 1120 0000 5231 7412

U.S. Postal Service™
CERTIFIED MAIL® RECEIPT
Domestic Mail Only

For delivery information, visit our website at www.usps.com®.

OFFICIAL USE

Certified Mail Fee	\$
Extra Services & Fees (check box, add fee as appropriate)	
<input type="checkbox"/> Return Receipt (hardcopy)	\$
<input type="checkbox"/> Return Receipt (electronic)	\$
<input type="checkbox"/> Certified Mail Restricted Delivery	\$
<input type="checkbox"/> Adult Signature Required	\$
<input type="checkbox"/> Adult Signature Restricted Delivery	\$
Postage	\$
Total F	\$

Sent To: Somerset County
 Street: PO Box 3000
 City, State: Somerville, NJ 08876

PS Form 3800, Reverse for Instructions



7019 1120 0000 5231 7382

U.S. Postal Service™
CERTIFIED MAIL® RECEIPT
Domestic Mail Only

For delivery information, visit our website at www.usps.com®.

OFFICIAL USE

Certified Mail Fee	\$
Extra Services & Fees (check box, add fee as appropriate)	
<input type="checkbox"/> Return Receipt (hardcopy)	\$
<input type="checkbox"/> Return Receipt (electronic)	\$
<input type="checkbox"/> Certified Mail Restricted Delivery	\$
<input type="checkbox"/> Adult Signature Required	\$
<input type="checkbox"/> Adult Signature Restricted Delivery	\$
Postage	\$
Total P	\$

Sent To: Gross, Michael J. & Barbara J.
 Street: Conover
 City, State: 98 CR 518 Princeton, NJ 08540

PS Form 3800, Reverse for Instructions



7019 1120 0000 5231 7399

U.S. Postal Service™
CERTIFIED MAIL® RECEIPT
Domestic Mail Only

For delivery information, visit our website at www.usps.com®.

OFFICIAL USE

Certified Mail Fee	\$
Extra Services & Fees (check box, add fee as appropriate)	
<input type="checkbox"/> Return Receipt (hardcopy)	\$
<input type="checkbox"/> Return Receipt (electronic)	\$
<input type="checkbox"/> Certified Mail Restricted Delivery	\$
<input type="checkbox"/> Adult Signature Required	\$
<input type="checkbox"/> Adult Signature Restricted Delivery	\$
Postage	\$
Total Pc	\$

Sent To: State Of NJ Dep % NJ State Park
 Street: Svc
 City, State: Box 404-501 E State St Trenton, NJ 08625

PS Form 3800, Reverse for Instructions



7019 1120 0000 5231 7368

U.S. Postal Service™
CERTIFIED MAIL® RECEIPT
Domestic Mail Only

For delivery information, visit our website at www.usps.com®.

OFFICIAL USE

Certified Mail Fee	\$
Extra Services & Fees (check box, add fee as appropriate)	
<input type="checkbox"/> Return Receipt (hardcopy)	\$
<input type="checkbox"/> Return Receipt (electronic)	\$
<input type="checkbox"/> Certified Mail Restricted Delivery	\$
<input type="checkbox"/> Adult Signature Required	\$
<input type="checkbox"/> Adult Signature Restricted Delivery	\$
Postage	\$
Total Por	\$

Sent To: Transcontinental Gas Pipe Line Co.
 Street: PO Box 2400-MD46-4
 City, State: Tulsa, OK 74102

PS Form 3800, Reverse for Instructions



7019 1120 0000 5231 7375

U.S. Postal Service™
CERTIFIED MAIL® RECEIPT
Domestic Mail Only

For delivery information, visit our website at www.usps.com®.

OFFICIAL USE

Certified Mail Fee	\$
Extra Services & Fees (check box, add fee as appropriate)	
<input type="checkbox"/> Return Receipt (hardcopy)	\$
<input type="checkbox"/> Return Receipt (electronic)	\$
<input type="checkbox"/> Certified Mail Restricted Delivery	\$
<input type="checkbox"/> Adult Signature Required	\$
<input type="checkbox"/> Adult Signature Restricted Delivery	\$
Postage	\$
Total F	\$

Sent To: Jensen, Peter H. & Mary Ann
 Street: Conover
 City, State: 94 CR 518 Princeton, NJ 08540

PS Form 3800, Reverse for Instructions



7019 1120 0000 5231 6989

U.S. Postal Service™
CERTIFIED MAIL® RECEIPT
Domestic Mail Only

For delivery information, visit our website at www.usps.com®.

OFFICIAL USE

Certified Mail Fee	\$
Extra Services & Fees (check box, add fee as appropriate)	
<input type="checkbox"/> Return Receipt (hardcopy)	\$
<input type="checkbox"/> Return Receipt (electronic)	\$
<input type="checkbox"/> Certified Mail Restricted Delivery	\$
<input type="checkbox"/> Adult Signature Required	\$
<input type="checkbox"/> Adult Signature Restricted Delivery	\$

Postmark Here

JAN 13 2020

866-566-5666

Postage \$

Total Postage \$

Sent To

Street and

City, State

Right-Of-Way Department
Buckeye Pipe Line Company
Po Box 368
Emmaus, PA 18049-0368

PS Form 3800, April 2015 PSN 7530-02-000-9047 See Reverse for Instructions

7019 1120 0000 5231 7313

U.S. Postal Service™
CERTIFIED MAIL® RECEIPT
Domestic Mail Only

For delivery information, visit our website at www.usps.com®.

OFFICIAL USE

Certified Mail Fee	\$
Extra Services & Fees (check box, add fee as appropriate)	
<input type="checkbox"/> Return Receipt (hardcopy)	\$
<input type="checkbox"/> Return Receipt (electronic)	\$
<input type="checkbox"/> Certified Mail Restricted Delivery	\$
<input type="checkbox"/> Adult Signature Required	\$
<input type="checkbox"/> Adult Signature Restricted Delivery	\$

Postmark Here

JAN 13 2020

866-566-5666

Postage \$

Total Postage \$

Sent To

Street and

City, State

Higgins, Lisbeth B.
79 CR 518
Princeton, NJ 08540

PS Form 3800, April 2015 PSN 7530-02-000-9047 See Reverse for Instructions

7019 1120 0000 5231 6866

U.S. Postal Service™
CERTIFIED MAIL® RECEIPT
Domestic Mail Only

For delivery information, visit our website at www.usps.com®.

OFFICIAL USE

Certified Mail Fee	\$
Extra Services & Fees (check box, add fee as appropriate)	
<input type="checkbox"/> Return Receipt (hardcopy)	\$
<input type="checkbox"/> Return Receipt (electronic)	\$
<input type="checkbox"/> Certified Mail Restricted Delivery	\$
<input type="checkbox"/> Adult Signature Required	\$
<input type="checkbox"/> Adult Signature Restricted Delivery	\$

Postmark Here

JAN 13 2020

866-566-5666

Postage \$

Total Postage \$

Sent To

Street and

City, State

Higgins, Clifford Jr & Julie
79 CR 518
Princeton, NJ 08540

PS Form 3800, April 2015 PSN 7530-02-000-9047 See Reverse for Instructions

7019 1120 0000 5231 4921 6749

U.S. Postal Service™
CERTIFIED MAIL® RECEIPT
Domestic Mail Only

For delivery information, visit our website at www.usps.com®.

OFFICIAL USE

Certified Mail Fee	\$
Extra Services & Fees (check box, add fee as appropriate)	
<input type="checkbox"/> Return Receipt (hardcopy)	\$
<input type="checkbox"/> Return Receipt (electronic)	\$
<input type="checkbox"/> Certified Mail Restricted Delivery	\$
<input type="checkbox"/> Adult Signature Required	\$
<input type="checkbox"/> Adult Signature Restricted Delivery	\$

Postmark Here

JAN 13 2020

866-566-5666

Postage \$

Total Postage \$

Sent To

Street and

City, State

Thompson Realty Co Of Princeton,
Inc
195 Nassau St
Princeton, NJ 08540

PS Form 3800, April 2015 PSN 7530-02-000-9047 See Reverse for Instructions

7019 1120 0000 5231 6972

U.S. Postal Service™
CERTIFIED MAIL® RECEIPT
Domestic Mail Only

For delivery information, visit our website at www.usps.com®.

OFFICIAL USE

Certified Mail Fee	\$
Extra Services & Fees (check box, add fee as appropriate)	
<input type="checkbox"/> Return Receipt (hardcopy)	\$
<input type="checkbox"/> Return Receipt (electronic)	\$
<input type="checkbox"/> Certified Mail Restricted Delivery	\$
<input type="checkbox"/> Adult Signature Required	\$
<input type="checkbox"/> Adult Signature Restricted Delivery	\$

Postmark Here

JAN 13 2020

866-566-5666

Postage \$

Total Postage \$

Sent To

Street and

City, State

Business Manager
Comcast Cable
279 Amwell Road
Hillsborough, NJ 08844

PS Form 3800, April 2015 PSN 7530-02-000-9047 See Reverse for Instructions

7019 1120 0000 5231 6966

U.S. Postal Service™
CERTIFIED MAIL® RECEIPT
Domestic Mail Only

For delivery information, visit our website at www.usps.com®.

OFFICIAL USE

Certified Mail Fee	\$
Extra Services & Fees (check box, add fee as appropriate)	
<input type="checkbox"/> Return Receipt (hardcopy)	\$
<input type="checkbox"/> Return Receipt (electronic)	\$
<input type="checkbox"/> Certified Mail Restricted Delivery	\$
<input type="checkbox"/> Adult Signature Required	\$
<input type="checkbox"/> Adult Signature Restricted Delivery	\$

Postmark Here

JAN 13 2020

866-566-5666

Postage \$

Total Postage \$

Sent To

Street and

City, State

Sunoco Pipeline Lp
Right Of Way Dept
Montello Complex
525 Fritztown Road
Sinking Spring, PA 19608

PS Form 3800, April 2015 PSN 7530-02-000-9047 See Reverse for Instructions

7019 1120 0000 5231 7498

U.S. Postal Service™
CERTIFIED MAIL® RECEIPT
Domestic Mail Only

For delivery information, visit our website at www.usps.com®.

OFFICIAL USE

Certified Mail Fee \$

- Extra Services & Fees (check box, add fee as appropriate)
- Return Receipt (hardcopy) \$
 - Return Receipt (electronic) \$
 - Certified Mail Restricted Delivery \$
 - Adult Signature Required \$
 - Adult Signature Restricted Delivery \$

Postage \$

Total Postage and Fees \$

Sent To Kiss, James & Beverly

Street and 78 CR 518

City, State Princeton, NJ 08540

PS Form 3800, April 2012 Edition (PSN 7530-02-000-904) See Reverse for Instructions



7019 1120 0000 5231 6879

U.S. Postal Service™
CERTIFIED MAIL® RECEIPT
Domestic Mail Only

For delivery information, visit our website at www.usps.com®.

OFFICIAL USE

Certified Mail Fee \$

- Extra Services & Fees (check box, add fee as appropriate)
- Return Receipt (hardcopy) \$
 - Return Receipt (electronic) \$
 - Certified Mail Restricted Delivery \$
 - Adult Signature Required \$
 - Adult Signature Restricted Delivery \$

Postage \$

Total Postage and Fees \$

Sent To Trap Rock Industries, LLC

Street and PO Box 419

City, State Kingston, NJ 08528

PS Form 3800, April 2012 Edition (PSN 7530-02-000-904) See Reverse for Instructions



7019 1120 0000 5231 7450

U.S. Postal Service™
CERTIFIED MAIL® RECEIPT
Domestic Mail Only

For delivery information, visit our website at www.usps.com®.

OFFICIAL USE

Certified Mail Fee \$

- Extra Services & Fees (check box, add fee as appropriate)
- Return Receipt (hardcopy) \$
 - Return Receipt (electronic) \$
 - Certified Mail Restricted Delivery \$
 - Adult Signature Required \$
 - Adult Signature Restricted Delivery \$

Postage \$

Total Postage and Fees \$

Sent To Somogyi, Anna

Street and 6 Chairville Rd

City, State Medford, NJ 08055

PS Form 3800, April 2012 Edition (PSN 7530-02-000-904) See Reverse for Instructions



7019 1120 0000 5231 7481

U.S. Postal Service™
CERTIFIED MAIL® RECEIPT
Domestic Mail Only

For delivery information, visit our website at www.usps.com®.

OFFICIAL USE

Certified Mail Fee \$

- Extra Services & Fees (check box, add fee as appropriate)
- Return Receipt (hardcopy) \$
 - Return Receipt (electronic) \$
 - Certified Mail Restricted Delivery \$
 - Adult Signature Required \$
 - Adult Signature Restricted Delivery \$

Postage \$


Total Postage and Fees \$

Sent To Morris, Wesley M. Jr. & Jill G.

Street and 65 County Route 518

City, State Princeton, NJ 08540

PS Form 3800, April 2012 Edition (PSN 7530-02-000-904) See Reverse for Instructions




7019 1120 0000 5231 9454

U.S. Postal Service™
CERTIFIED MAIL® RECEIPT
Domestic Mail Only

For delivery information, visit our website at www.usps.com®.

OFFICIAL USE

Certified Mail Fee	\$
Extra Services & Fees (check box, add fee as appropriate)	
<input type="checkbox"/> Return Receipt (hardcopy)	\$
<input type="checkbox"/> Return Receipt (electronic)	\$
<input type="checkbox"/> Certified Mail Restricted Delivery	\$
<input type="checkbox"/> Adult Signature Required	\$
<input type="checkbox"/> Adult Signature Restricted Delivery	\$
Postage	\$
Total Postage	\$



Sent To Higgins, Clifford G, III
 Street or PO Box 83 CR 518
 City, State, ZIP+4® Princeton, NJ 08540

PS Form 3800, November 2019

7019 1120 0000 5231 9461

U.S. Postal Service™
CERTIFIED MAIL® RECEIPT
Domestic Mail Only

For delivery information, visit our website at www.usps.com®.

OFFICIAL USE

Certified Mail Fee	\$
Extra Services & Fees (check box, add fee as appropriate)	
<input type="checkbox"/> Return Receipt (hardcopy)	\$
<input type="checkbox"/> Return Receipt (electronic)	\$
<input type="checkbox"/> Certified Mail Restricted Delivery	\$
<input type="checkbox"/> Adult Signature Required	\$
<input type="checkbox"/> Adult Signature Restricted Delivery	\$
Postage	\$
Total Postage	\$



Sent To RMR PTRS LLC
 Street or PO Box 222 Wilson Rd
 City, State, ZIP+4® Somerset, NJ 08873

PS Form 3800, November 2019

7019 1120 0000 5231 9478

U.S. Postal Service™
CERTIFIED MAIL® RECEIPT
Domestic Mail Only

For delivery information, visit our website at www.usps.com®.

OFFICIAL USE

Certified Mail Fee	\$
Extra Services & Fees (check box, add fee as appropriate)	
<input type="checkbox"/> Return Receipt (hardcopy)	\$
<input type="checkbox"/> Return Receipt (electronic)	\$
<input type="checkbox"/> Certified Mail Restricted Delivery	\$
<input type="checkbox"/> Adult Signature Required	\$
<input type="checkbox"/> Adult Signature Restricted Delivery	\$
Postage	\$
Total Postage	\$



Sent To New Jersey Buddhist Vihara
 Street or PO Box 4299 Rt. 27
 City, State, ZIP+4® Princeton, NJ 08540

PS Form 3800, November 2019

7019 1120 0000 5231 8907

U.S. Postal Service™
CERTIFIED MAIL® RECEIPT
Domestic Mail Only

For delivery information, visit our website at www.usps.com®.

OFFICIAL USE

Certified Mail Fee

\$

Extra Services & Fees (check box, add fee as appropriate)

- Return Receipt (hardcopy) \$
- Return Receipt (electronic) \$
- Certified Mail Restricted Delivery \$
- Adult Signature Required \$
- Adult Signature Restricted Delivery \$

Postage

\$

Total Postage

\$

Sent To

Street and /

City, State, ZIP

PS Form 3800, April 2019

Reclamation Tech % VIP Honda,
Inc.
700 Rt 22 East
North Plainfield, NJ 07060



7019 1120 0000 5231 8921

U.S. Postal Service™
CERTIFIED MAIL® RECEIPT
Domestic Mail Only

For delivery information, visit our website at www.usps.com®.

OFFICIAL USE

Certified Mail Fee

\$

Extra Services & Fees (check box, add fee as appropriate)

- Return Receipt (hardcopy) \$
- Return Receipt (electronic) \$
- Certified Mail Restricted Delivery \$
- Adult Signature Required \$
- Adult Signature Restricted Delivery \$

Postage

\$

Total Postage

\$

Sent To

Street and /

City, State, ZIP

PS Form 3800, April 2019

J H Monteath LLC
PO Box 757
South Amboy, NJ 08879



7019 1120 0000 5231 8914

U.S. Postal Service™
CERTIFIED MAIL® RECEIPT
Domestic Mail Only

For delivery information, visit our website at www.usps.com®.

OFFICIAL USE

Certified Mail Fee

\$

Extra Services & Fees (check box, add fee as appropriate)

- Return Receipt (hardcopy) \$
- Return Receipt (electronic) \$
- Certified Mail Restricted Delivery \$
- Adult Signature Required \$
- Adult Signature Restricted Delivery \$

Postage

\$

Total Postage

\$

Sent To

Street and /

City, State, ZIP

PS Form 3800, April 2019

Park Management C/O Johnny
Spot
22 Orchard Ln
Colts Neck, NJ 07722



7019 1120 0000 5231 8884

U.S. Postal Service™
CERTIFIED MAIL® RECEIPT
Domestic Mail Only

For delivery information, visit our website at www.usps.com®.

OFFICIAL USE

Certified Mail Fee

\$

Extra Services & Fees (check box, add fee as appropriate)

- Return Receipt (hardcopy) \$
- Return Receipt (electronic) \$
- Certified Mail Restricted Delivery \$
- Adult Signature Required \$
- Adult Signature Restricted Delivery \$

Postage

\$

Total Postage

\$

Sent To

Street and /

City, State, ZIP

PS Form 3800, April 2019

Stavola OB Materials C/O Denardo
PO Box 482
Red Bank, NJ 07701



7019 1120 0000 5231 8877

U.S. Postal Service™
CERTIFIED MAIL® RECEIPT
Domestic Mail Only

For delivery information, visit our website at www.usps.com™.

OFFICIAL USE

Certified Mail Fee	\$
Extra Services & Fees (check box, add fee as appropriate)	
<input type="checkbox"/> Return Receipt (hardcopy)	\$
<input type="checkbox"/> Return Receipt (electronic)	\$
<input type="checkbox"/> Certified Mail Restricted Delivery	\$
<input type="checkbox"/> Adult Signature Required	\$
<input type="checkbox"/> Adult Signature Restricted Delivery	\$
Postage	\$
Total Post	\$



Sent To Transcontinental Gas Pipe Line Co
Street and PO Box 2400 MD 46-4
City, State, Tulsa, OK 74102

PS Form 3800, April 2019 Edition

7019 1120 0000 5231 8891

U.S. Postal Service™
CERTIFIED MAIL® RECEIPT
Domestic Mail Only

For delivery information, visit our website at www.usps.com™.

OFFICIAL USE

Certified Mail Fee	\$
Extra Services & Fees (check box, add fee as appropriate)	
<input type="checkbox"/> Return Receipt (hardcopy)	\$
<input type="checkbox"/> Return Receipt (electronic)	\$
<input type="checkbox"/> Certified Mail Restricted Delivery	\$
<input type="checkbox"/> Adult Signature Required	\$
<input type="checkbox"/> Adult Signature Restricted Delivery	\$
Postage	\$
Total Post	\$



Sent To Reclamation Technologies Inc
Street and 700 Rt. 22 E
City, State, North Plainfield, NJ 07060

PS Form 3800, April 2019 Edition

7019 1120 0000 5231 8853

U.S. Postal Service™
CERTIFIED MAIL® RECEIPT
Domestic Mail Only

For delivery information, visit our website at www.usps.com™.

OFFICIAL USE

Certified Mail Fee	\$
Extra Services & Fees (check box, add fee as appropriate)	
<input type="checkbox"/> Return Receipt (hardcopy)	\$
<input type="checkbox"/> Return Receipt (electronic)	\$
<input type="checkbox"/> Certified Mail Restricted Delivery	\$
<input type="checkbox"/> Adult Signature Required	\$
<input type="checkbox"/> Adult Signature Restricted Delivery	\$
Postage	\$
Total Post	\$



Sent To Transcontinental Gas Pipe Line
Street and MD 46-4 Ad Valorem Tax
City, State, PO Box 2400
Tulsa, OK 74102

PS Form 3800, April 2019 Edition

7019 1120 0000 5231 8860

U.S. Postal Service™
CERTIFIED MAIL® RECEIPT
Domestic Mail Only

For delivery information, visit our website at www.usps.com™.

OFFICIAL USE

Certified Mail Fee	\$
Extra Services & Fees (check box, add fee as appropriate)	
<input type="checkbox"/> Return Receipt (hardcopy)	\$
<input type="checkbox"/> Return Receipt (electronic)	\$
<input type="checkbox"/> Certified Mail Restricted Delivery	\$
<input type="checkbox"/> Adult Signature Required	\$
<input type="checkbox"/> Adult Signature Restricted Delivery	\$
Postage	\$
Total Post	\$



Sent To Manzo Old Bridge Properties LLC
Street and 429 Delray Dr
City, State, Lavallette, NJ 08735

PS Form 3800, April 2019 Edition

7019 1120 0000 5231 9171

**U.S. Postal Service™
CERTIFIED MAIL® RECEIPT**
Domestic Mail Only

For delivery information, visit our website at www.usps.com®.

OFFICIAL USE

Certified Mail Fee
\$

Extra Services & Fees (check box, add fee as appropriate)

<input type="checkbox"/> Return Receipt (hardcopy)	\$
<input type="checkbox"/> Return Receipt (electronic)	\$
<input type="checkbox"/> Certified Mail Restricted Delivery	\$
<input type="checkbox"/> Adult Signature Required	\$
<input type="checkbox"/> Adult Signature Restricted Delivery	\$

Postage
\$

Total Postage
\$

Sent To
Angelika Dolata
1011 Morgan Avenue
South Amboy, NJ 08879

PS Form 3800, April 2015 PSN 7530-02-000-9047 See Reverse for Instructions



7019 1120 0000 5231 9386

**U.S. Postal Service™
CERTIFIED MAIL® RECEIPT**
Domestic Mail Only

For delivery information, visit our website at www.usps.com®.

OFFICIAL USE

Certified Mail Fee
\$

Extra Services & Fees (check box, add fee as appropriate)

<input type="checkbox"/> Return Receipt (hardcopy)	\$
<input type="checkbox"/> Return Receipt (electronic)	\$
<input type="checkbox"/> Certified Mail Restricted Delivery	\$
<input type="checkbox"/> Adult Signature Required	\$
<input type="checkbox"/> Adult Signature Restricted Delivery	\$

Postage
\$

Total Postage
\$

Sent To
Joseph Beninato, Inc.
170 Old Spye Road
South Amboy, NJ 08879

PS Form 3800, April 2015 PSN 7530-02-000-9047 See Reverse for Instructions



7019 1120 0000 5231 9201

**U.S. Postal Service™
CERTIFIED MAIL® RECEIPT**
Domestic Mail Only

For delivery information, visit our website at www.usps.com®.

OFFICIAL USE

Certified Mail Fee
\$

Extra Services & Fees (check box, add fee as appropriate)

<input type="checkbox"/> Return Receipt (hardcopy)	\$
<input type="checkbox"/> Return Receipt (electronic)	\$
<input type="checkbox"/> Certified Mail Restricted Delivery	\$
<input type="checkbox"/> Adult Signature Required	\$
<input type="checkbox"/> Adult Signature Restricted Delivery	\$

Postage
\$

Total Postage
\$

Sent To
Lisa Killeen
1 Second Street
South Amboy, NJ 08879

PS Form 3800, April 2015 PSN 7530-02-000-9047 See Reverse for Instructions



7019 1120 0000 5231 9133

**U.S. Postal Service™
CERTIFIED MAIL® RECEIPT**
Domestic Mail Only

For delivery information, visit our website at www.usps.com®.

OFFICIAL USE

Certified Mail Fee
\$

Extra Services & Fees (check box, add fee as appropriate)

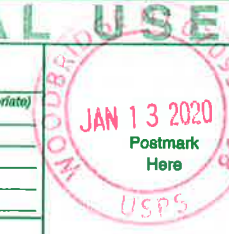
<input type="checkbox"/> Return Receipt (hardcopy)	\$
<input type="checkbox"/> Return Receipt (electronic)	\$
<input type="checkbox"/> Certified Mail Restricted Delivery	\$
<input type="checkbox"/> Adult Signature Required	\$
<input type="checkbox"/> Adult Signature Restricted Delivery	\$

Postage
\$

Total Postage
\$

Sent To
Lockwood Group, LLC
1825 Highway 35
South Amboy, NJ 08879

PS Form 3800, April 2015 PSN 7530-02-000-9047 See Reverse for Instructions



7019 1120 0000 5231 9119

**U.S. Postal Service™
CERTIFIED MAIL® RECEIPT**
Domestic Mail Only

For delivery information, visit our website at www.usps.com®.

OFFICIAL USE

Certified Mail Fee
\$

Extra Services & Fees (check box, add fee as appropriate)


<input type="checkbox"/> Return Receipt (hardcopy)	\$
<input type="checkbox"/> Return Receipt (electronic)	\$
<input type="checkbox"/> Certified Mail Restricted Delivery	\$
<input type="checkbox"/> Adult Signature Required	\$
<input type="checkbox"/> Adult Signature Restricted Delivery	\$

Postage
\$

Total Postage
\$

Sent To
Transcontinental Gas Pipe Line
Corporation
P.O. Box 1396
Houston, TX 77251

PS Form 3800, April 2015 PSN 7530-02-000-9047 See Reverse for Instructions



7019 1120 0000 5231 9096

**U.S. Postal Service™
CERTIFIED MAIL® RECEIPT**
Domestic Mail Only

For delivery information, visit our website at www.usps.com®.

OFFICIAL USE

Certified Mail Fee
\$

Extra Services & Fees (check box, add fee as appropriate)

<input type="checkbox"/> Return Receipt (hardcopy)	\$
<input type="checkbox"/> Return Receipt (electronic)	\$
<input type="checkbox"/> Certified Mail Restricted Delivery	\$
<input type="checkbox"/> Adult Signature Required	\$
<input type="checkbox"/> Adult Signature Restricted Delivery	\$

Postage
\$

Total Postage and Fees
\$

Sent To
Borough of Sayreville
167 Main Street
Sayreville, NJ 08872

PS Form 3800, April 2015 PSN 7530-02-000-9047 See Reverse for Instructions



7019 1120 0000 5231 9300

U.S. Postal Service™
CERTIFIED MAIL® RECEIPT
Domestic Mail Only


For delivery information, visit our website at www.usps.com®.

OFFICIAL USE

Certified Mail Fee	\$
Extra Services & Fees (check box, add fee as appropriate)	
<input type="checkbox"/> Return Receipt (hardcopy)	\$
<input type="checkbox"/> Return Receipt (electronic)	\$
<input type="checkbox"/> Certified Mail Restricted Delivery	\$
<input type="checkbox"/> Adult Signature Required	\$
<input type="checkbox"/> Adult Signature Restricted Delivery	\$
Postage	\$
Total Postage	\$

Sent To: Cesar A. & Egley C. Moreira
 Street: 3 Fearey Place
 City, State: South Amboy, NJ 08879

PS Form 3800, See Reverse for Instructions



7019 1120 0000 5231 9102

U.S. Postal Service™
CERTIFIED MAIL® RECEIPT
Domestic Mail Only

For delivery information, visit our website at www.usps.com®.

OFFICIAL USE

Certified Mail Fee	\$
Extra Services & Fees (check box, add fee as appropriate)	
<input type="checkbox"/> Return Receipt (hardcopy)	\$
<input type="checkbox"/> Return Receipt (electronic)	\$
<input type="checkbox"/> Certified Mail Restricted Delivery	\$
<input type="checkbox"/> Adult Signature Required	\$
<input type="checkbox"/> Adult Signature Restricted Delivery	\$
Postage	\$
Total Postage	\$

Sent To: Central Jersey Starter & Alternator
 Street: 1809 Highway 35
 City, State: South Amboy, NJ 08879

PS Form 3800, See Reverse for Instructions



7019 1120 0000 5231 9140

U.S. Postal Service™
CERTIFIED MAIL® RECEIPT
Domestic Mail Only

For delivery information, visit our website at www.usps.com®.

OFFICIAL USE

Certified Mail Fee	\$
Extra Services & Fees (check box, add fee as appropriate)	
<input type="checkbox"/> Return Receipt (hardcopy)	\$
<input type="checkbox"/> Return Receipt (electronic)	\$
<input type="checkbox"/> Certified Mail Restricted Delivery	\$
<input type="checkbox"/> Adult Signature Required	\$
<input type="checkbox"/> Adult Signature Restricted Delivery	\$
Postage	\$
Total Postage	\$

Sent To: Verizon
 Street: P.O. Box 152206
 City, State: Irving, TX 75015

PS Form 3800, See Reverse for Instructions



7019 1120 0000 5231 9294

U.S. Postal Service™
CERTIFIED MAIL® RECEIPT
Domestic Mail Only

For delivery information, visit our website at www.usps.com®.

OFFICIAL USE

Certified Mail Fee	\$
Extra Services & Fees (check box, add fee as appropriate)	
<input type="checkbox"/> Return Receipt (hardcopy)	\$
<input type="checkbox"/> Return Receipt (electronic)	\$
<input type="checkbox"/> Certified Mail Restricted Delivery	\$
<input type="checkbox"/> Adult Signature Required	\$
<input type="checkbox"/> Adult Signature Restricted Delivery	\$
Postage	\$
Total Postage and Fees	\$

Sent To: Thelda Frontin-Stockton
 Street: 1 Fearey Place
 City, State: South Amboy, NJ 08879

PS Form 3800, See Reverse for Instructions



7019 1120 0000 5231 9430

U.S. Postal Service™
CERTIFIED MAIL® RECEIPT
Domestic Mail Only

For delivery information, visit our website at www.usps.com®.

OFFICIAL USE

Certified Mail Fee	\$
Extra Services & Fees (check box, add fee as appropriate)	
<input type="checkbox"/> Return Receipt (hardcopy)	\$
<input type="checkbox"/> Return Receipt (electronic)	\$
<input type="checkbox"/> Certified Mail Restricted Delivery	\$
<input type="checkbox"/> Adult Signature Required	\$
<input type="checkbox"/> Adult Signature Restricted Delivery	\$
Postage	\$
Total Postage	\$

Sent To: Raymond M Drill
 Street: 122 Old Spye Road
 City, State: South Amboy, NJ 08879

PS Form 3800, See Reverse for Instructions



7019 1120 0000 5231 9287

U.S. Postal Service™
CERTIFIED MAIL® RECEIPT
Domestic Mail Only

For delivery information, visit our website at www.usps.com®.

OFFICIAL USE

Certified Mail Fee	\$
Extra Services & Fees (check box, add fee as appropriate)	
<input type="checkbox"/> Return Receipt (hardcopy)	\$
<input type="checkbox"/> Return Receipt (electronic)	\$
<input type="checkbox"/> Certified Mail Restricted Delivery	\$
<input type="checkbox"/> Adult Signature Required	\$
<input type="checkbox"/> Adult Signature Restricted Delivery	\$
Postage	\$
Total Postage and Fees	\$

Sent To: Marco Silva and Danny Silva
 Street: 155 Old Spye Road
 City, State: South Amboy, NJ 08879

PS Form 3800, See Reverse for Instructions



7019 1120 0000 5231 9379

**U.S. Postal Service™
CERTIFIED MAIL® RECEIPT**
Domestic Mail Only

For delivery information, visit our website at www.usps.com™.

OFFICIAL USE

Certified Mail Fee	\$
Extra Services & Fees (check box, add fee as appropriate)	
<input type="checkbox"/> Return Receipt (hardcopy)	\$
<input type="checkbox"/> Return Receipt (electronic)	\$
<input type="checkbox"/> Certified Mail Restricted Delivery	\$
<input type="checkbox"/> Adult Signature Required	\$
<input type="checkbox"/> Adult Signature Restricted Delivery	\$
Postage	\$
Total Post	\$
Sent To	Lockwood Marina LLC
Street and	1825 Highway 35
City, State	South Amboy, NJ 08879

PS Form 3800, June 2019 See Reverse for Instructions



7019 1120 0000 5231 9423

**U.S. Postal Service™
CERTIFIED MAIL® RECEIPT**
Domestic Mail Only

For delivery information, visit our website at www.usps.com™.

OFFICIAL USE

Certified Mail Fee	\$
Extra Services & Fees (check box, add fee as appropriate)	
<input type="checkbox"/> Return Receipt (hardcopy)	\$
<input type="checkbox"/> Return Receipt (electronic)	\$
<input type="checkbox"/> Certified Mail Restricted Delivery	\$
<input type="checkbox"/> Adult Signature Required	\$
<input type="checkbox"/> Adult Signature Restricted Delivery	\$
Postage	\$
Total	\$
Sent To	Steven & Elizabeth Chavez-Jobmann
Street	120 Old Spye Road
City, State	South Amboy, NJ 08879

PS Form 3800, June 2019 See Reverse for Instructions



7019 1120 0000 5231 9270

**U.S. Postal Service™
CERTIFIED MAIL® RECEIPT**
Domestic Mail Only

For delivery information, visit our website at www.usps.com™.

OFFICIAL USE

Certified Mail Fee	\$
Extra Services & Fees (check box, add fee as appropriate)	
<input type="checkbox"/> Return Receipt (hardcopy)	\$
<input type="checkbox"/> Return Receipt (electronic)	\$
<input type="checkbox"/> Certified Mail Restricted Delivery	\$
<input type="checkbox"/> Adult Signature Required	\$
<input type="checkbox"/> Adult Signature Restricted Delivery	\$
Postage	\$
Total Post	\$
Sent To	Elaine Lopez Family Trust
Street and	c/o Elaine Lopez
City, State	10 Second Street South Amboy, NJ 08879

PS Form 3800, June 2019 See Reverse for Instructions



7019 1120 0000 5231 9249

**U.S. Postal Service™
CERTIFIED MAIL® RECEIPT**
Domestic Mail Only

For delivery information, visit our website at www.usps.com™.

OFFICIAL USE

Certified Mail Fee	\$
Extra Services & Fees (check box, add fee as appropriate)	
<input type="checkbox"/> Return Receipt (hardcopy)	\$
<input type="checkbox"/> Return Receipt (electronic)	\$
<input type="checkbox"/> Certified Mail Restricted Delivery	\$
<input type="checkbox"/> Adult Signature Required	\$
<input type="checkbox"/> Adult Signature Restricted Delivery	\$
Postage	\$
Total	\$
Sent To	Brian Welsh & Maria V. Mulkey
Street	147 Old Spye Road
City, State	South Amboy, NJ 08879

PS Form 3800, June 2019 See Reverse for Instructions



7019 1120 0000 5231 9225

**U.S. Postal Service™
CERTIFIED MAIL® RECEIPT**
Domestic Mail Only

For delivery information, visit our website at www.usps.com™.

OFFICIAL USE

Certified Mail Fee	\$
Extra Services & Fees (check box, add fee as appropriate)	
<input type="checkbox"/> Return Receipt (hardcopy)	\$
<input type="checkbox"/> Return Receipt (electronic)	\$
<input type="checkbox"/> Certified Mail Restricted Delivery	\$
<input type="checkbox"/> Adult Signature Required	\$
<input type="checkbox"/> Adult Signature Restricted Delivery	\$
Postage	\$
Total Post	\$
Sent To	Joseph A. Scully
Street and	15 Applegate Place
City, State	South Amboy, NJ 08879

PS Form 3800, June 2019 See Reverse for Instructions



7019 1120 0000 5231 9232

**U.S. Postal Service™
CERTIFIED MAIL® RECEIPT**
Domestic Mail Only

For delivery information, visit our website at www.usps.com™.

OFFICIAL USE

Certified Mail Fee	\$
Extra Services & Fees (check box, add fee as appropriate)	
<input type="checkbox"/> Return Receipt (hardcopy)	\$
<input type="checkbox"/> Return Receipt (electronic)	\$
<input type="checkbox"/> Certified Mail Restricted Delivery	\$
<input type="checkbox"/> Adult Signature Required	\$
<input type="checkbox"/> Adult Signature Restricted Delivery	\$
Postage	\$
Total Post	\$
Sent To	Mark Zadlock & Darlene Barchowski
Street and	2 Fearey Place
City, State	South Amboy, NJ 08879

PS Form 3800, June 2019 See Reverse for Instructions



7019 1120 0000 5231 9216

**U.S. Postal Service™
CERTIFIED MAIL® RECEIPT**
Domestic Mail Only

For delivery information, visit our website at www.usps.com®.

OFFICIAL USE

Certified Mail Fee	\$
Extra Services & Fees (check box, add fee as appropriate)	
<input type="checkbox"/> Return Receipt (hardcopy)	\$
<input type="checkbox"/> Return Receipt (electronic)	\$
<input type="checkbox"/> Certified Mail Restricted Delivery	\$
<input type="checkbox"/> Adult Signature Required	\$
<input type="checkbox"/> Adult Signature Restricted Delivery	\$
Postage	\$
Total Post	\$
Sent To	Joseph Patrick & Rose Ann Prieto
Street and	131 Old Spye Road
City, State	South Amboy, NJ 08879

PS Form 3800, April 2015 PSN 7530-02-000-9047 See reverse for instructions



7019 1120 0000 5231 9317

**U.S. Postal Service™
CERTIFIED MAIL® RECEIPT**
Domestic Mail Only

For delivery information, visit our website at www.usps.com®.

OFFICIAL USE

Certified Mail Fee	\$
Extra Services & Fees (check box, add fee as appropriate)	
<input type="checkbox"/> Return Receipt (hardcopy)	\$
<input type="checkbox"/> Return Receipt (electronic)	\$
<input type="checkbox"/> Certified Mail Restricted Delivery	\$
<input type="checkbox"/> Adult Signature Required	\$
<input type="checkbox"/> Adult Signature Restricted Delivery	\$
Postage	\$
Total Post	\$
Sent To	Margaret Kovics & Cynthia Walker
Street and	5 Fearey Place
City, State	South Amboy, NJ 08879

PS Form 3800, April 2015 PSN 7530-02-000-9047 See reverse for instructions



7019 1120 0000 5231 9256

**U.S. Postal Service™
CERTIFIED MAIL® RECEIPT**
Domestic Mail Only

For delivery information, visit our website at www.usps.com®.

OFFICIAL USE

Certified Mail Fee	\$
Extra Services & Fees (check box, add fee as appropriate)	
<input type="checkbox"/> Return Receipt (hardcopy)	\$
<input type="checkbox"/> Return Receipt (electronic)	\$
<input type="checkbox"/> Certified Mail Restricted Delivery	\$
<input type="checkbox"/> Adult Signature Required	\$
<input type="checkbox"/> Adult Signature Restricted Delivery	\$
Postage	\$
Total Post	\$
Sent To	Robert Carl Wojtkowiak
Street and	145 Old Spye Road
City, State	South Amboy, NJ 08879

PS Form 3800, April 2015 PSN 7530-02-000-9047 See reverse for instructions



7019 1120 0000 5231 9263

**U.S. Postal Service™
CERTIFIED MAIL® RECEIPT**
Domestic Mail Only

For delivery information, visit our website at www.usps.com®.

OFFICIAL USE

Certified Mail Fee	\$
Extra Services & Fees (check box, add fee as appropriate)	
<input type="checkbox"/> Return Receipt (hardcopy)	\$
<input type="checkbox"/> Return Receipt (electronic)	\$
<input type="checkbox"/> Certified Mail Restricted Delivery	\$
<input type="checkbox"/> Adult Signature Required	\$
<input type="checkbox"/> Adult Signature Restricted Delivery	\$
Postage	\$
Total Post	\$
Sent To	Mary Ann Rettino
Street and	139 Old Spye Road
City, State	South Amboy, NJ 08879

PS Form 3800, April 2015 PSN 7530-02-000-9047 See reverse for instructions



7019 1120 0000 5231 9362

**U.S. Postal Service™
CERTIFIED MAIL® RECEIPT**
Domestic Mail Only

For delivery information, visit our website at www.usps.com®.

OFFICIAL USE

Certified Mail Fee	\$
Extra Services & Fees (check box, add fee as appropriate)	
<input type="checkbox"/> Return Receipt (hardcopy)	\$
<input type="checkbox"/> Return Receipt (electronic)	\$
<input type="checkbox"/> Certified Mail Restricted Delivery	\$
<input type="checkbox"/> Adult Signature Required	\$
<input type="checkbox"/> Adult Signature Restricted Delivery	\$
Postage	\$
Total Post	\$
Sent To	1831-1851 Highway 35, LLC
Street and	c/o Pravco
City, State	245 Wescott Drive Rahway, NJ 07065

PS Form 3800, April 2015 PSN 7530-02-000-9047 See reverse for instructions



7019 1120 0000 5231 9331

**U.S. Postal Service™
CERTIFIED MAIL® RECEIPT**
Domestic Mail Only

For delivery information, visit our website at www.usps.com®.

OFFICIAL USE

Certified Mail Fee	\$
Extra Services & Fees (check box, add fee as appropriate)	
<input type="checkbox"/> Return Receipt (hardcopy)	\$
<input type="checkbox"/> Return Receipt (electronic)	\$
<input type="checkbox"/> Certified Mail Restricted Delivery	\$
<input type="checkbox"/> Adult Signature Required	\$
<input type="checkbox"/> Adult Signature Restricted Delivery	\$
Postage	\$
Total Post	\$
Sent To	Sayreville Realty Investments, LLC
Street and	1050 Wall Street West #630
City, State	Lyndhurst, NJ 07071

PS Form 3800, April 2015 PSN 7530-02-000-9047 See reverse for instructions



7019 1120 0000 5231 9355

U.S. Postal Service™
CERTIFIED MAIL® RECEIPT
Domestic Mail Only

For delivery information, visit our website at www.usps.com®.

OFFICIAL USE

Certified Mail Fee	\$
Extra Services & Fees (check box, add fee as appropriate)	
<input type="checkbox"/> Return Receipt (hardcopy)	\$
<input type="checkbox"/> Return Receipt (electronic)	\$
<input type="checkbox"/> Certified Mail Restricted Delivery	\$
<input type="checkbox"/> Adult Signature Required	\$
<input type="checkbox"/> Adult Signature Restricted Delivery	\$
Postage	\$
Total Postage	\$



Sent To
Street and
City, State

ACG Properties, LLC
1819 Highway 35
South Amboy, NJ 08879

PS Form 3800, April 2015 PSN 7530-02-000-9047 See Reverse for Instructions

7019 1120 0000 5231 9324

U.S. Postal Service™
CERTIFIED MAIL® RECEIPT
Domestic Mail Only

For delivery information, visit our website at www.usps.com®.

OFFICIAL USE

Certified Mail Fee	\$
Extra Services & Fees (check box, add fee as appropriate)	
<input type="checkbox"/> Return Receipt (hardcopy)	\$
<input type="checkbox"/> Return Receipt (electronic)	\$
<input type="checkbox"/> Certified Mail Restricted Delivery	\$
<input type="checkbox"/> Adult Signature Required	\$
<input type="checkbox"/> Adult Signature Restricted Delivery	\$
Postage	\$
Total Postage	\$



Sent To
Street and
City, State

Transcontinental Gas Pipe Line
Company
PO Box 2400, MD 46-4
Tulsa, OK 74102-2400

PS Form 3800, April 2015 PSN 7530-02-000-9047 See Reverse for Instructions

7019 1120 0000 5231 9157

U.S. Postal Service™
CERTIFIED MAIL® RECEIPT
Domestic Mail Only

For delivery information, visit our website at www.usps.com®.

OFFICIAL USE

Certified Mail Fee	\$
Extra Services & Fees (check box, add fee as appropriate)	
<input type="checkbox"/> Return Receipt (hardcopy)	\$
<input type="checkbox"/> Return Receipt (electronic)	\$
<input type="checkbox"/> Certified Mail Restricted Delivery	\$
<input type="checkbox"/> Adult Signature Required	\$
<input type="checkbox"/> Adult Signature Restricted Delivery	\$
Postage	\$
Total Postage	\$



Sent To
Street and
City, State

Jersey Central Power & Light
Company
Tax Department
800 Cabin Hill Drive
Greensburg, PA 15601

PS Form 3800, April 2015 PSN 7530-02-000-9047 See Reverse for Instructions

7019 1120 0000 5231 9348

U.S. Postal Service™
CERTIFIED MAIL® RECEIPT
Domestic Mail Only

For delivery information, visit our website at www.usps.com®.

OFFICIAL USE

Certified Mail Fee	\$
Extra Services & Fees (check box, add fee as appropriate)	
<input type="checkbox"/> Return Receipt (hardcopy)	\$
<input type="checkbox"/> Return Receipt (electronic)	\$
<input type="checkbox"/> Certified Mail Restricted Delivery	\$
<input type="checkbox"/> Adult Signature Required	\$
<input type="checkbox"/> Adult Signature Restricted Delivery	\$
Postage	\$
Total Postage	\$



Sent To
Street and
City, State

Joseph & Lori Gatti
79 Heights Terrace
Middletown, NJ 07748

PS Form 3800, April 2015 PSN 7530-02-000-9047 See Reverse for Instructions

7019 1120 0000 5231 9164

U.S. Postal Service™
CERTIFIED MAIL® RECEIPT
Domestic Mail Only

For delivery information, visit our website at www.usps.com®.

OFFICIAL USE

Certified Mail Fee	\$
Extra Services & Fees (check box, add fee as appropriate)	
<input type="checkbox"/> Return Receipt (hardcopy)	\$
<input type="checkbox"/> Return Receipt (electronic)	\$
<input type="checkbox"/> Certified Mail Restricted Delivery	\$
<input type="checkbox"/> Adult Signature Required	\$
<input type="checkbox"/> Adult Signature Restricted Delivery	\$
Postage	\$
Total Postage	\$



Sent To
Street and
City, State

Jennifer B. Werdman
10 Applegate Place
South Amboy, NJ 08879

PS Form 3800, April 2015 PSN 7530-02-000-9047 See Reverse for Instructions

7019 1120 0000 5231 9195

U.S. Postal Service™
CERTIFIED MAIL® RECEIPT
Domestic Mail Only

For delivery information, visit our website at www.usps.com®.

OFFICIAL USE

Certified Mail Fee	\$
Extra Services & Fees (check box, add fee as appropriate)	
<input type="checkbox"/> Return Receipt (hardcopy)	\$
<input type="checkbox"/> Return Receipt (electronic)	\$
<input type="checkbox"/> Certified Mail Restricted Delivery	\$
<input type="checkbox"/> Adult Signature Required	\$
<input type="checkbox"/> Adult Signature Restricted Delivery	\$
Postage	\$
Total Postage	\$



Sent To
Street and
City, State

Michael Frank
3 Second Street
South Amboy, NJ 08879

PS Form 3800, April 2015 PSN 7530-02-000-9047 See Reverse for Instructions

7019 1120 0000 5231 9188

U.S. Postal Service™
CERTIFIED MAIL® RECEIPT
Domestic Mail Only

For delivery information, visit our website at www.usps.com®.

OFFICIAL USE

Certified Mail Fee
 \$ _____

Extra Services & Fees (check box, add fee as appropriate)

<input type="checkbox"/> Return Receipt (hardcopy)	\$ _____
<input type="checkbox"/> Return Receipt (electronic)	\$ _____
<input type="checkbox"/> Certified Mail Restricted Delivery	\$ _____
<input type="checkbox"/> Adult Signature Required	\$ _____
<input type="checkbox"/> Adult Signature Restricted Delivery	\$ _____

Postage
 \$ _____

Total Post
 \$ _____

Sent To
 Zakir Hussain Abdul Majeed
 7855 Boulevard Ease #30D
 North Bergen, NJ 07047

PS Form 3849, October 2019 See Reverse for Instructions



7019 1120 0000 5231 9447

U.S. Postal Service™
CERTIFIED MAIL® RECEIPT
Domestic Mail Only

For delivery information, visit our website at www.usps.com®.

OFFICIAL USE

Certified Mail Fee
 \$ _____

Extra Services & Fees (check box, add fee as appropriate)

<input type="checkbox"/> Return Receipt (hardcopy)	\$ _____
<input type="checkbox"/> Return Receipt (electronic)	\$ _____
<input type="checkbox"/> Certified Mail Restricted Delivery	\$ _____
<input type="checkbox"/> Adult Signature Required	\$ _____
<input type="checkbox"/> Adult Signature Restricted Delivery	\$ _____

Postage
 \$ _____

Total
 \$ _____

Sent To
 Spencer & Ellen Banner
 130 Old Spye Road
 South Amboy, NJ 08879

PS Form 3849, October 2019 See Reverse for Instructions



7019 1120 0000 5231 9409

U.S. Postal Service™
CERTIFIED MAIL® RECEIPT
Domestic Mail Only

For delivery information, visit our website at www.usps.com®.

OFFICIAL USE

Certified Mail Fee
 \$ _____

Extra Services & Fees (check box, add fee as appropriate)

<input type="checkbox"/> Return Receipt (hardcopy)	\$ _____
<input type="checkbox"/> Return Receipt (electronic)	\$ _____
<input type="checkbox"/> Certified Mail Restricted Delivery	\$ _____
<input type="checkbox"/> Adult Signature Required	\$ _____
<input type="checkbox"/> Adult Signature Restricted Delivery	\$ _____

Postage
 \$ _____

Total Post
 \$ _____

Sent To
 Deborah Savino-Heinz & K. Heinz
 - Estate
 140 Old Spye Road
 South Amboy, NJ 08879

PS Form 3849, October 2019 See Reverse for Instructions



7019 1120 0000 5231 9416

U.S. Postal Service™
CERTIFIED MAIL® RECEIPT
Domestic Mail Only

For delivery information, visit our website at www.usps.com®.

OFFICIAL USE

Certified Mail Fee
 \$ _____

Extra Services & Fees (check box, add fee as appropriate)

<input type="checkbox"/> Return Receipt (hardcopy)	\$ _____
<input type="checkbox"/> Return Receipt (electronic)	\$ _____
<input type="checkbox"/> Certified Mail Restricted Delivery	\$ _____
<input type="checkbox"/> Adult Signature Required	\$ _____
<input type="checkbox"/> Adult Signature Restricted Delivery	\$ _____

Postage
 \$ _____

Total P
 \$ _____

Sent To
 Valerie Smith
 118 Old Spye Road
 South Amboy, NJ 08879

PS Form 3849, October 2019 See Reverse for Instructions



7019 1120 0000 5231 9393

U.S. Postal Service™
CERTIFIED MAIL® RECEIPT
Domestic Mail Only

For delivery information, visit our website at www.usps.com®.

OFFICIAL USE

Certified Mail Fee
 \$ _____

Extra Services & Fees (check box, add fee as appropriate)

<input type="checkbox"/> Return Receipt (hardcopy)	\$ _____
<input type="checkbox"/> Return Receipt (electronic)	\$ _____
<input type="checkbox"/> Certified Mail Restricted Delivery	\$ _____
<input type="checkbox"/> Adult Signature Required	\$ _____
<input type="checkbox"/> Adult Signature Restricted Delivery	\$ _____

Postage
 \$ _____

Total
 \$ _____

Sent To
 Martin Plastiak
 136 Old Spye Road
 South Amboy, NJ 08879

PS Form 3849, October 2019 See Reverse for Instructions



7019 1120 0000 5231 8990

**U.S. Postal Service™
CERTIFIED MAIL® RECEIPT**
Domestic Mail Only

For delivery information, visit our website at www.usps.com®.

OFFICIAL USE

Certified Mail Fee
\$

Extra Services & Fees (check box, add fee as appropriate)

Return Receipt (hardcopy) \$

Return Receipt (electronic) \$

Certified Mail Restricted Delivery \$

Adult Signature Required \$

Adult Signature Restricted Delivery \$

Postage
\$

Total P
\$

Sent To
\$

Street
\$

City, St
\$

PS Fo

Postmark Here
JAN 13 2020
8666-5695-998

Township Of Franklin
Planning Board
475 Demott Lane
Somerset, NJ 08873

Instructions

9006 1225 0000 0211 6102

**U.S. Postal Service™
CERTIFIED MAIL® RECEIPT**
Domestic Mail Only

For delivery information, visit our website at www.usps.com®.

OFFICIAL USE

Certified Mail Fee
\$

Extra Services & Fees (check box, add fee as appropriate)

Return Receipt (hardcopy) \$

Return Receipt (electronic) \$

Certified Mail Restricted Delivery \$

Adult Signature Required \$

Adult Signature Restricted Delivery \$

Postage
\$

Total P
\$

Sent To
\$

Street
\$

City, St
\$

PS Form 3800, April 2015 PSN 7530-02-000-9047

Postmark Here
JAN 13 2020
8666-5695-998

Township Of Franklin
Municipal Clerk
475 Demott Lane
Somerset, NJ 08873

Instructions

7019 1120 0000 5231 8976

**U.S. Postal Service™
CERTIFIED MAIL® RECEIPT**
Domestic Mail Only

For delivery information, visit our website at www.usps.com®.

OFFICIAL USE

Certified Mail Fee
\$

Extra Services & Fees (check box, add fee as appropriate)

Return Receipt (hardcopy) \$

Return Receipt (electronic) \$

Certified Mail Restricted Delivery \$

Adult Signature Required \$

Adult Signature Restricted Delivery \$

Postage
\$

Total P
\$

Sent To
\$

Street
\$

City, St
\$

PS Fo

Postmark Here
JAN 13 2020
8666-5695-998

Vincent F. Lupo, C.B.O., M.C.O.,
M.C.P. - Construction Official
Township Of Franklin
475 Demott Lane
Somerset, NJ 08873

Instructions

9869 1225 0000 0211 6102

**U.S. Postal Service™
CERTIFIED MAIL® RECEIPT**
Domestic Mail Only

For delivery information, visit our website at www.usps.com®.

OFFICIAL USE

Certified Mail Fee
\$

Extra Services & Fees (check box, add fee as appropriate)

Return Receipt (hardcopy) \$

Return Receipt (electronic) \$

Certified Mail Restricted Delivery \$

Adult Signature Required \$

Adult Signature Restricted Delivery \$

Postage
\$

Total P
\$

Sent To
\$

Street
\$

City, St
\$

PS Form 3800, April 2015 PSN 7530-02-000-9047

Postmark Here
JAN 13 2020
8666-5695-998

Township Of Franklin
Environmental Commission
475 Demott Lane
Somerset, NJ 08873

Instructions

7019 1120 0000 5231 8945

**U.S. Postal Service™
CERTIFIED MAIL® RECEIPT**
Domestic Mail Only

For delivery information, visit our website at www.usps.com®.

OFFICIAL USE

Certified Mail Fee
\$

Extra Services & Fees (check box, add fee as appropriate)

Return Receipt (hardcopy) \$

Return Receipt (electronic) \$

Certified Mail Restricted Delivery \$

Adult Signature Required \$

Adult Signature Restricted Delivery \$

Postage
\$

Total P
\$

Sent To
\$

Street
\$

City, St
\$

PS Form 3800, April 2015 PSN 7530-02-000-9047

Postmark Here
JAN 13 2020
8666-5695-998

Freehold Soil Conservation District
4000 Kozloski Road
P.O. Box 5033
Freehold, NJ 07728

See Reverse for Instructions

9252 1225 0000 0211 6102

**U.S. Postal Service™
CERTIFIED MAIL® RECEIPT**
Domestic Mail Only

For delivery information, visit our website at www.usps.com®.

OFFICIAL USE

Certified Mail Fee
\$

Extra Services & Fees (check box, add fee as appropriate)

Return Receipt (hardcopy) \$

Return Receipt (electronic) \$

Certified Mail Restricted Delivery \$

Adult Signature Required \$

Adult Signature Restricted Delivery \$

Postage
\$

Total P
\$

Sent To
\$

Street
\$

City, State
\$

PS Form 3800, April 2015 PSN 7530-02-000-9047

Postmark Here
JAN 13 2020
8666-5695-998

Middlesex County Planning Board
Office of Planning
County Administration Building
75 Bayard Street - 5th Floor
New Brunswick, NJ 08901

See Reverse for Instructions

7019 1640 0000 6368 9279

U.S. Postal Service™
CERTIFIED MAIL® RECEIPT
Domestic Mail Only

For delivery information, visit our website at www.usps.com®.

OFFICIAL USE

Certified Mail Fee	\$
Extra Services & Fees (check box, add fee as appropriate)	
<input type="checkbox"/> Return Receipt (hardcopy)	\$
<input type="checkbox"/> Return Receipt (electronic)	\$
<input type="checkbox"/> Certified Mail Restricted Delivery	\$
<input type="checkbox"/> Adult Signature Required	\$
<input type="checkbox"/> Adult Signature Restricted Delivery	\$
Postage	\$
Total	\$

Sent To
 Street and Apt.
 City, State, ZIP

WOODBRIDGE NJ 07095-9998
JAN 13 2020
 USPS

Borough Of Sayreville
 Planning Board
 167 Main Street
 Sayreville, NJ 08872

PS Form 3800, April 2015 PSN 7530-02-000-9047 See Reverse for Instructions

7019 1120 0000 5231 9041

U.S. Postal Service™
CERTIFIED MAIL® RECEIPT
Domestic Mail Only

For delivery information, visit our website at www.usps.com®.

OFFICIAL USE

Certified Mail Fee	\$
Extra Services & Fees (check box, add fee as appropriate)	
<input type="checkbox"/> Return Receipt (hardcopy)	\$
<input type="checkbox"/> Return Receipt (electronic)	\$
<input type="checkbox"/> Certified Mail Restricted Delivery	\$
<input type="checkbox"/> Adult Signature Required	\$
<input type="checkbox"/> Adult Signature Restricted Delivery	\$
Postage	\$
Total Postage	\$

Sent To
 Street and Apt.
 City, State, ZIP

WOODBRIDGE NJ 07095-9998
JAN 13 2020
 USPS

Borough Of Sayreville
 Municipal Clerk
 167 Main Street
 Sayreville, NJ 08872

PS Form 3800, April 2015 PSN 7530-02-000-9047 See Reverse for Instructions

7019 1120 0000 5231 9010

U.S. Postal Service™
CERTIFIED MAIL® RECEIPT
Domestic Mail Only

For delivery information, visit our website at www.usps.com®.

OFFICIAL USE

Certified Mail Fee	\$
Extra Services & Fees (check box, add fee as appropriate)	
<input type="checkbox"/> Return Receipt (hardcopy)	\$
<input type="checkbox"/> Return Receipt (electronic)	\$
<input type="checkbox"/> Certified Mail Restricted Delivery	\$
<input type="checkbox"/> Adult Signature Required	\$
<input type="checkbox"/> Adult Signature Restricted Delivery	\$
Postage	\$
Total Postage	\$

Sent To
 Street and Apt.
 City, State, ZIP

WOODBRIDGE NJ 07095-9998
JAN 13 2020
 USPS

Kirk J. Miick, Construction
 Official/Director
 Borough Of Sayreville
 49 Dolan Street
 Sayreville, New Jersey 08872

PS Form 3800, April 2015 PSN 7530-02-000-9047 See Reverse for Instructions

7019 1120 0000 5231 9027

U.S. Postal Service™
CERTIFIED MAIL® RECEIPT
Domestic Mail Only

For delivery information, visit our website at www.usps.com®.

OFFICIAL USE

Certified Mail Fee	\$
Extra Services & Fees (check box, add fee as appropriate)	
<input type="checkbox"/> Return Receipt (hardcopy)	\$
<input type="checkbox"/> Return Receipt (electronic)	\$
<input type="checkbox"/> Certified Mail Restricted Delivery	\$
<input type="checkbox"/> Adult Signature Required	\$
<input type="checkbox"/> Adult Signature Restricted Delivery	\$
Postage	\$
Total Postage	\$

Sent To
 Street and Apt.
 City, State, ZIP

WOODBRIDGE NJ 07095-9998
JAN 13 2020
 USPS

Borough Of Sayreville
 Environmental Commission
 167 Main Street
 Sayreville, NJ 08872

PS Form 3800, April 2015 PSN 7530-02-000-9047 See Reverse for Instructions

7019 1120 0000 5231 8969

U.S. Postal Service™
CERTIFIED MAIL® RECEIPT
Domestic Mail Only

For delivery information, visit our website at www.usps.com®.

OFFICIAL USE

Certified Mail Fee	\$
Extra Services & Fees (check box, add fee as appropriate)	
<input type="checkbox"/> Return Receipt (hardcopy)	\$
<input type="checkbox"/> Return Receipt (electronic)	\$
<input type="checkbox"/> Certified Mail Restricted Delivery	\$
<input type="checkbox"/> Adult Signature Required	\$
<input type="checkbox"/> Adult Signature Restricted Delivery	\$
Postage	\$
Total Postage	\$

Sent To
 Street and Apt.
 City, State, ZIP

WOODBRIDGE NJ 07095-9998
JAN 13 2020
 USPS

Somerset County Planning Board
 20 Grove Street
 P.O. Box 3000
 Somerville, NJ 08876-1262

PS Form 3800, April 2015 PSN 7530-02-000-9047 See Reverse for Instructions

7019 1120 0000 5231 8968

U.S. Postal Service™
CERTIFIED MAIL® RECEIPT
Domestic Mail Only

For delivery information, visit our website at www.usps.com®.

OFFICIAL USE

Certified Mail Fee	\$
Extra Services & Fees (check box, add fee as appropriate)	
<input type="checkbox"/> Return Receipt (hardcopy)	\$
<input type="checkbox"/> Return Receipt (electronic)	\$
<input type="checkbox"/> Certified Mail Restricted Delivery	\$
<input type="checkbox"/> Adult Signature Required	\$
<input type="checkbox"/> Adult Signature Restricted Delivery	\$
Postage	\$
Total Postage	\$

Sent To
 Street and Apt.
 City, State, ZIP

WOODBRIDGE NJ 07095-9998
JAN 13 2020
 USPS

Somerset-Union Soil Conservation
 District
 308 Milltown Road
 Bridgewater, NJ 08807

PS Form 3800, April 2015 PSN 7530-02-000-9047 See Reverse for Instructions

7019 1120 0000 5231 9065

U.S. Postal Service™
CERTIFIED MAIL® RECEIPT
Domestic Mail Only

For delivery information, visit our website at www.usps.com®.

OFFICIAL USE

Certified Mail Fee	
\$	
Extra Services & Fees (check box, add fee as appropriate)	
<input type="checkbox"/> Return Receipt (hardcopy)	\$ _____
<input type="checkbox"/> Return Receipt (electronic)	\$ _____
<input type="checkbox"/> Certified Mail Restricted Delivery	\$ _____
<input type="checkbox"/> Adult Signature Required	\$ _____
<input type="checkbox"/> Adult Signature Restricted Delivery	\$ _____
Postage	
\$	
Total P	
\$	
Sent To	
Street	
City, S	

Old Bridge Township
 Environmental Commission
 1 Old Bridge Plaza
 Old Bridge, NJ 08857

PS Form 3800, April 2015 PSN 7530-02-000-9047 See Reverse for Instructions



7019 1120 0000 5231 9059

U.S. Postal Service™
CERTIFIED MAIL® RECEIPT
Domestic Mail Only

For delivery information, visit our website at www.usps.com®.

OFFICIAL USE

Certified Mail Fee	
\$	
Extra Services & Fees (check box, add fee as appropriate)	
<input type="checkbox"/> Return Receipt (hardcopy)	\$ _____
<input type="checkbox"/> Return Receipt (electronic)	\$ _____
<input type="checkbox"/> Certified Mail Restricted Delivery	\$ _____
<input type="checkbox"/> Adult Signature Required	\$ _____
<input type="checkbox"/> Adult Signature Restricted Delivery	\$ _____
Postage	
\$	
Total Po	
\$	
Sent To	
Street and	
City, State	

Patrick Reardon
 Construction Official
 Old Bridge Township
 1 Old Bridge Plaza
 Old Bridge, NJ 08857

PS Form 3800, April 2015 PSN 7530-02-000-9047 See Reverse for Instructions



7019 1120 0000 5231 9069

U.S. Postal Service™
CERTIFIED MAIL® RECEIPT
Domestic Mail Only

For delivery information, visit our website at www.usps.com®.

OFFICIAL USE

Certified Mail Fee	
\$	
Extra Services & Fees (check box, add fee as appropriate)	
<input type="checkbox"/> Return Receipt (hardcopy)	\$ _____
<input type="checkbox"/> Return Receipt (electronic)	\$ _____
<input type="checkbox"/> Certified Mail Restricted Delivery	\$ _____
<input type="checkbox"/> Adult Signature Required	\$ _____
<input type="checkbox"/> Adult Signature Restricted Delivery	\$ _____
Postage	
\$	
Total P	
\$	
Sent To	
Street	
City, S	

Old Bridge Township
 Municipal Clerk
 1 Old Bridge Plaza
 Old Bridge, NJ 08857

PS Form 3800, April 2015 PSN 7530-02-000-9047 See Reverse for Instructions



7019 1120 0000 5231 9072

U.S. Postal Service™
CERTIFIED MAIL® RECEIPT
Domestic Mail Only

For delivery information, visit our website at www.usps.com®.

OFFICIAL USE

Certified Mail Fee	
\$	
Extra Services & Fees (check box, add fee as appropriate)	
<input type="checkbox"/> Return Receipt (hardcopy)	\$ _____
<input type="checkbox"/> Return Receipt (electronic)	\$ _____
<input type="checkbox"/> Certified Mail Restricted Delivery	\$ _____
<input type="checkbox"/> Adult Signature Required	\$ _____
<input type="checkbox"/> Adult Signature Restricted Delivery	\$ _____
Postage	
\$	
Total Po	
\$	
Sent To	
Street and	
City, State	

Old Bridge Township Planning
 Board
 1 Old Bridge Plaza
 Old Bridge, NJ 08857

PS Form 3800, April 2015 PSN 7530-02-000-9047 See Reverse for Instructions

