



TRANSCONTINENTAL GAS PIPE LINE COMPANY, LLC

APPENDIX L – SITE PHOTOGRAPHS WITH DESCRIPTIONS

NORTHEAST SUPPLY ENHANCEMENT PROJECT

January 2020

This page intentionally left blank.


Wetlands Data Packages

Wetland Data Sheets and Photographs

W-T01-001 Photo Log



ID:W-T01-001A-1 Date:08/15/2016 Direction:S Position:Wetland Overview



ID:W-T01-001A-1 Date:08/15/2016 Direction:N Position:Wetland Pit

W-T01-001 Photo Log



ID:U-T01-001-1 Date:08/15/2016 Direction:N Position:Upland Overview



ID:U-T01-001-1 Date:08/15/2016 Direction:N Position:Upland Pit

W-T01-002 Photo Log



ID:W-T01-002A-1 Date:08/16/2016 Direction:S Position:Wetland Overview



ID:W-T01-002A-1 Date:08/16/2016 Direction:N Position:Wetland Pit

W-T01-002 Photo Log



ID:W-T01-002B-1 Date:08/16/2016 Direction:SW Position:Wetland Overview



ID:W-T01-002B-1 Date:08/16/2016 Direction:SW Position:Wetland Pit

W-T01-002 Photo Log



ID:U-T01-002-1 Date:08/16/2016 Direction:N Position:Upland Overview



ID:U-T01-002-1 Date:08/16/2016 Direction:N Position:Upland Pit

W-T01-003 Photo Log



ID:W-T01-003A-1 Date:08/16/2016 Direction:E Position:Wetland Overview



ID:W-T01-003A-1 Date:08/16/2016 Direction:W Position:Wetland Pit

W-T01-003 Photo Log



ID:W-T01-003C-1 Date:08/16/2016 Direction:E Position:Wetland Overview



ID:W-T01-003C-1 Date:08/16/2016 Direction:E Position:Wetland Pit

W-T01-003 Photo Log



ID:U-T01-003-1 Date:08/16/2016 Direction:W Position:Upland Overview



ID:U-T01-003-1 Date:08/16/2016 Direction:W Position:Upland Pit

W-T01-004 Photo Log



ID:W-T01-004A-1 Date:08/18/2016 Direction:SW Position:Wetland Overview



ID:W-T01-004A-1 Date:08/18/2016 Direction:N Position:Wetland Pit

W-T01-004 Photo Log



ID:U-T01-004-1 Date:08/18/2016 Direction:NE Position:Upland Overview



ID:U-T01-004-1 Date:08/18/2016 Direction:N Position:Upland Pit

W-T01-005 Photo Log



ID:W-T01-005A-1 Date:08/18/2016 Direction:E Position:Wetland Overview



ID:W-T01-005A-1 Date:08/18/2016 Direction:E Position:Wetland Pit

W-T01-005 Photo Log



ID:U-T01-005 Date:08/18/2016 Direction:W Position:Upland Overview



ID:U-T01-005 Date:08/18/2016 Direction:W Position:Upland Pit

W-T01-006 Photo Log



ID:W-T01-006A-1 Date:08/19/2016 Direction:SE Position:Wetland Overview



ID:W-T01-006A-1 Date:08/19/2016 Direction:SE Position:Wetland Pit

W-T01-006 Photo Log



ID:U-T01-006-1 Date:08/19/2016 Direction:E Position:Upland Overview



ID:U-T01-006-1 Date:08/19/2016 Direction:E Position:Upland Pit

W-T01-007 Photo Log



ID:W-T01-007A-1 Date:08/19/2016 Direction:W Position:Wetland Overview



ID:W-T01-007A-1 Date:08/19/2016 Direction:W Position:Wetland Pit

W-T01-007 Photo Log



ID:W-T01-007C-1 Date:08/19/2016 Direction:SW Position:Wetland Overview



ID:W-T01-007C-1 Date:08/19/2016 Direction:SW Position:Wetland Pit

W-T01-007 Photo Log



ID:U-T01-007-1 Date:08/19/2016 Direction:SE Position:Upland Overview



ID:U-T01-007-1 Date:08/19/2016 Direction:SE Position:Upland Pit

W-T01-008 Photo Log



ID:W-T01-008A-1 Date:08/18/2016 Direction:N Position:Wetland Overview



ID:W-T01-008A-1 Date:08/18/2016 Direction:N Position:Wetland Pit

W-T01-008 Photo Log



ID:U-T01-008-1 Date:08/18/2016 Direction:N Position:Upland Overview



ID:U-T01-008-1 Date:08/18/2016 Direction:N Position:Upland Pit

W-T01-009 Photo Log



ID:W-T01-009A-1 Date:08/18/2016 Direction:N Position:Wetland Overview



ID:W-T01-009A-1 Date:08/18/2016 Direction:S Position:Wetland Pit

W-T01-009 Photo Log



ID:U-T01-009-1 Date:08/18/2016 Direction:W Position:Upland Overview



ID:U-T01-009-1 Date:08/18/2016 Direction:W Position:Upland Pit

W-T01-010 Photo Log



ID:W-T01-010C-1 Date:08/18/2016 Direction:S Position:Wetland Overview



ID:W-T01-010C-1 Date:08/18/2016 Direction:S Position:Wetland Pit

W-T01-010 Photo Log



ID:U-T01-010-1 Date:08/18/2016 Direction:N Position:Upland Overview



ID:U-T01-010-1 Date:08/18/2016 Direction:N Position:Upland Pit

W-T01-011 Photo Log



ID:W-T01-011A-1 Date:08/20/2016 Direction:W Position:Wetland Overview



ID:W-T01-011A-1 Date:08/20/2016 Direction:W Position:Wetland Pit

W-T01-011 Photo Log



ID:U-T01-011-1 Date:08/20/2016 Direction:W Position:Upland Overview



ID:U-T01-011-1 Date:08/20/2016 Direction:W Position:Upland Pit

W-T01-012 Photo Log



ID:W-T01-012D-1 Date:08/20/2016 Direction:S Position:Wetland Overview



ID:W-T01-012D-1 Date:08/20/2016 Direction:S Position:Wetland Pit

W-T01-012 Photo Log



ID:U-T01-012-1 Date:08/20/2016 Direction:W Position:Upland Overview



ID:U-T01-012-1 Date:08/20/2016 Direction:W Position:Upland Pit

W-T01-013 Photo Log



ID:W-T01-013C-1 Date:10/31/2016 Direction:SW Position:Wetland Overview



ID:W-T01-013C-1 Date:10/31/2016 Direction:SW Position:Wetland Pit

W-T01-013 Photo Log



ID:U-T01-013-1 Date:10/31/2016 Direction:NW Position:Upland Overview



ID:U-T01-013-1 Date:10/31/2016 Direction:NW Position:Upland Pit

W-T01-014 Photo Log



ID:W-T01-014A-1 Date:08/22/2016 Direction:E Position:Wetland Overview



ID:W-T01-014A-1 Date:08/22/2016 Direction:N Position:Wetland Pit

W-T01-014 Photo Log



ID:W-T01-014B-1 Date:08/22/2016 Direction:W Position:Wetland Overview



ID:W-T01-014B-1 Date:08/22/2016 Direction:E Position:Wetland Pit

W-T01-014 Photo Log



ID:W-T01-014C-1 Date:08/22/2016 Direction:E Position:Wetland Overview



ID:W-T01-014C-1 Date:08/22/2016 Direction:E Position:Wetland Pit

W-T01-014 Photo Log



ID:U-T01-014-1 Date:08/22/2016 Direction:W Position:Upland Overview



ID:U-T01-014-1 Date:08/22/2016 Direction:W Position:Upland Pit

W-T15-004 Photo Log



ID:W-T15-004C-1 Date:12/11/2016 Direction:E Position:Wetland Overview



ID:W-T15-004C-1 Date:12/11/2016 Direction:N Position:Wetland Pit

W-T15-004 Photo Log



ID:U-T15-004-1 Date:12/11/2016 Direction:SW Position:Upland Overview



ID:U-T15-004-1 Date:12/11/2016 Direction:S Position:Upland Pit

W-T01-015 Photo Log



ID:W-T01-015A-1 Date:08/22/2016 Direction:E Position:Wetland Overview



ID:W-T01-015A-1 Date:08/22/2016 Direction:E Position:Wetland Pit

W-T01-015 Photo Log



ID:U-T01-015-1 Date:08/22/2016 Direction:N Position:Upland Overview



ID:U-T01-015-1 Date:08/22/2016 Direction:E Position:Upland Pit

W-T01-016 Photo Log



ID:W-T01-016D-1 Date:08/23/2016 Direction:SW Position:Wetland Overview



ID:W-T01-016D-1 Date:08/23/2016 Direction:SW Position:Wetland Pit

W-T01-016 Photo Log



ID:U-T01-016-1 Date:08/23/2016 Direction:SE Position:Upland Overview



ID:U-T01-016-1 Date:08/23/2016 Direction:SE Position:Upland Pit

W-T01-017 Photo Log



ID:W-T01-017A-1 Date:08/25/2016 Direction:E Position:Wetland Overview



ID:W-T01-017A-1 Date:08/25/2016 Direction:E Position:Wetland Pit

W-T01-017 Photo Log



ID:W-T01-017D-1 Date:08/25/2016 Direction:SW Position:Wetland Overview



ID:W-T01-017D-1 Date:08/25/2016 Direction:SW Position:Wetland Pit

W-T01-017 Photo Log



ID:U-T01-017-1 Date:08/25/2016 Direction:NE Position:Upland Overview



ID:U-T01-017-1 Date:08/25/2016 Direction:NE Position:Upland Pit

W-T07-001 Photo Log



ID:W-T07-001C-1 Date:08/23/2016 Direction:E Position:Wetland Overview



ID:W-T07-001C-1 Date:08/23/2016 Direction:E Position:Wetland Pit

W-T07-001 Photo Log



ID:W-T07-001D-1 Date:08/23/2016 Direction:S Position:Wetland Overview



ID:W-T07-001D-1 Date:08/23/2016 Direction:S Position:Wetland Pit

W-T07-001 Photo Log



ID:U-T07-001-1 Date:08/23/2016 Direction:W Position:Upland Overview



ID:U-T07-001-1 Date:08/23/2016 Direction:W Position:Upland Pit

W-T07-002 Photo Log



ID:W-T07-002A-1 Date:08/23/2016 Direction:SW Position:Wetland Overview



ID:W-T07-002A-1 Date:08/23/2016 Direction:SW Position:Wetland Pit

W-T07-002 Photo Log



ID:U-T07-002-1 Date:08/23/2016 Direction:E Position:Upland Overview



ID:U-T07-002-1 Date:08/23/2016 Direction:E Position:Upland Pit

W-T07-003 Photo Log



ID:W-T07-003A-1 Date:08/24/2016 Direction:S Position:Wetland Overview



ID:W-T07-003A-1 Date:08/24/2016 Direction:S Position:Wetland Pit

W-T07-003 Photo Log



ID:W-T07-003B-1 Date:08/24/2016 Direction:S Position:Wetland Overview



ID:W-T07-003B-1 Date:08/24/2016 Direction:S Position:Wetland Pit

W-T07-003 Photo Log



ID:U-T07-003-1 Date:08/24/2016 Direction:N Position:Upland Overview



ID:U-T07-003-1 Date:08/24/2016 Direction:N Position:Upland Pit

W-T07-004 Photo Log



ID:W-T07-004D-1 Date:08/25/2016 Direction:N Position:Wetland Overview



ID:W-T07-004D-1 Date:08/25/2016 Direction:NW Position:Wetland Pit

W-T07-004 Photo Log



ID:U-T07-004-1 Date:08/25/2016 Direction:E Position:Upland Overview



ID:U-T07-004-1 Date:08/25/2016 Direction:E Position:Upland Pit

W-T08-001 Photo Log



ID:W-T08-001A-1 Date:11/07/2016 Direction:NE Position:Wetland Overview



ID:W-T08-001A-1 Date:11/07/2016 Direction:N Position:Wetland Pit

W-T08-001 Photo Log



ID:U-T08-001-1 Date:11/07/2016 Direction:E Position:Upland Overview



ID:U-T08-001-1 Date:11/07/2016 Direction:N Position:Upland Pit

W-T09-001 Photo Log



ID:W-T09-001A-1 Date:10/06/2016 Direction:S Position:Wetland Overview



ID:W-T09-001A-1 Date:10/06/2016 Direction:S Position:Wetland Pit

W-T09-001 Photo Log



ID:W-T09-001C-1 Date:10/11/2016 Direction:W Position:Wetland Overview



ID:W-T09-001C-1 Date:10/11/2016 Direction:E Position:Wetland Pit

W-T09-001 Photo Log



ID:U-T09-001-1 Date:10/11/2016 Direction:E Position:Upland Overview



ID:U-T09-001-1 Date:10/11/2016 Direction:W Position:Upland Pit

W-T09-002 Photo Log



ID:W-T09-002A-1 Date:10/17/2016 Direction:SW Position:Wetland Overview



ID:W-T09-002A-1 Date:10/17/2016 Direction:SW Position:Wetland Pit

W-T09-002 Photo Log



ID:W-T09-002B-1 Date:11/07/2016 Direction:W Position:Wetland Overview



ID:W-T09-002B-1 Date:11/07/2016 Direction:W Position:Wetland Pit

W-T09-002 Photo Log



ID:W-T09-002C-1 Date:10/17/2016 Direction:E Position:Wetland Overview



ID:W-T09-002C-1 Date:10/17/2016 Direction:N Position:Wetland Pit

W-T09-002 Photo Log



ID:U-T09-002-1 Date:11/07/2016 Direction:E Position:Upland Overview



ID:U-T09-002-1 Date:11/07/2016 Direction:E Position:Upland Pit

W-T09-003 Photo Log




ID:W-T09-003A-1 Date:10/17/2016 Direction:W Position:Wetland Overview



ID:W-T09-003A-1 Date:10/17/2016 Direction:W Position:Wetland Pit

W-T09-003 Photo Log



ID:W-T09-003C-1 Date:10/17/2016 Direction:N Position:Wetland Overview



ID:W-T09-003C-1 Date:10/17/2016 Direction:N Position:Wetland Pit

W-T09-003 Photo Log



ID:U-T09-003-1 Date:10/17/2016 Direction:E Position:Upland Overview



ID:U-T09-003-1 Date:10/17/2016 Direction:E Position:Upland Pit

W-T15-001 Photo Log



ID:W-T15-001A-1 Date:12/07/2016 Direction:SE Position:Wetland Overview



ID:W-T15-001A-1 Date:12/07/2016 Direction:N Position:Wetland Pit

W-T15-001 Photo Log



ID:U-T15-001-1 Date:12/07/2016 Direction:SE Position:Upland Overview



ID:U-T15-001-1 Date:12/07/2016 Direction:N Position:Upland Pit

W-T15-002 Photo Log



ID:W-T15-002A-1 Date:12/09/2016 Direction:NW Position:Wetland Overview



ID:W-T15-002A-1 Date:12/09/2016 Direction:N Position:Wetland Pit

W-T15-002 Photo Log



ID:U-T15-002-1 Date:12/09/2016 Direction:SE Position:Upland Overview



ID:U-T15-002-1 Date:12/09/2016 Direction:N Position:Upland Pit

W-T15-003 Photo Log



ID:W-T15-003A-1 Date:12/10/2016 Direction:NE Position:Wetland Overview



ID:W-T15-003A-1 Date:12/10/2016 Direction:N Position:Wetland Pit

W-T15-003 Photo Log



ID:W-T15-003A-2 Date:12/11/2016 Direction:NE Position:Wetland Overview



ID:W-T15-003A-2 Date:12/11/2016 Direction:N Position:Wetland Pit

W-T15-003 Photo Log



ID:W-T15-003A-3 Date:12/11/2016 Direction:SW Position:Wetland Overview



ID:W-T15-003A-3 Date:12/11/2016 Direction:N Position:Wetland Pit

W-T15-003 Photo Log



ID:W-T15-003C-1 Date:12/11/2016 Direction:S Position:Wetland Overview



ID:W-T15-003C-1 Date:12/11/2016 Direction:N Position:Wetland Pit

W-T15-003 Photo Log



ID:U-T15-003-1 Date:12/10/2016 Direction:NE Position:Upland Overview



ID:U-T15-003-1 Date:12/10/2016 Direction:N Position:Upland Pit

W-T15-003 Photo Log



ID:U-T15-003-2 Date:12/11/2016 Direction:S Position:Upland Overview



ID:U-T15-003-2 Date:12/11/2016 Direction:N Position:Upland Pit

W-T15-003 Photo Log



ID:U-T15-003-3 Date:12/11/2016 Direction:SE Position:Upland Overview



ID:U-T15-003-3 Date:12/11/2016 Direction:N Position:Upland Pit

W-T15-003 Photo Log



ID:U-T15-003-4 Date:12/11/2016 Direction:N Position:Wetland Overview



ID:U-T15-003-4 Date:12/11/2016 Direction:N Position:Wetland Pit

W-T17-002 Photo Log



ID:W-T17-002A-3 Date:01/12/2017 Direction:NW Position:Wetland Overview



ID:W-T17-002A-3 Date:01/12/2017 Direction:N Position:Wetland Pit

W-T17-002 Photo Log



ID:U-T17-002-1 Date:01/12/2017 Direction:E Position:Upland Overview



ID:U-T17-002-1 Date:01/12/2017 Direction:N Position:Upland Pit

UVP-T01-001 Photo Log



ID:UVP-T01-001 Date:08/15/2016 Direction:NE Position:Upland Overview

UVP-T01-002 Photo Log



ID:UVP-T01-002 Date:08/18/2016 Direction:E Position:Upland Overview



ID:UVP-T01-002 Date:08/18/2016 Direction:E Position:Upland Pit

UVP-T01-003 Photo Log



ID:UVP-T01-003 Date:08/18/2016 Direction:N Position:Upland Pit

UVP-T01-004 Photo Log



ID:UVP-T01-004 Date:08/19/2016 Direction:S Position:Upland Overview



ID:UVP-T01-004 Date:08/19/2016 Direction:S Position:Upland Pit

UVP-T01-005 Photo Log



ID:UVP-T01-005 Date:08/22/2016 Direction:E Position:Upland Pit

UVP-T01-006 Photo Log



ID:UVP-T01-006 Date:08/22/2016 Direction:NW Position:Upland Overview



ID:UVP-T01-006 Date:08/22/2016 Direction:NE Position:Upland Pit

UVP-T01-007 Photo Log



ID:UVP-T01-007 Date:08/23/2016 Direction:NE Position:Upland Overview



ID:UVP-T01-007 Date:08/23/2016 Direction:NE Position:Upland Pit

UVP-T01-008 Photo Log



ID:UVP-T01-008 Date:08/24/2016 Direction:NE Position:Upland Overview

UVP-T01-009 Photo Log



ID:UVP-T01-009 Date:09/27/2016 Direction:SE Position:Upland Overview

UVP-T01-010 Photo Log



ID:UVP-T01-010 Date:09/27/2016 Direction:N Position:Upland Overview

Watercourse Data Package

WW-T01-001 Photo Log



ID:WW-T01-001 Date:08/16/2016 Direction:N Type:Ephemeral Position:Upstream



ID:WW-T01-001 Date:08/16/2016 Direction:S Type:Ephemeral Position:Downstream

WW-T01-001A Photo Log



ID:WW-T01-001A Date:08/16/2016 Direction:E Type:Ephemeral Position:Upstream



ID:WW-T01-001A Date:08/16/2016 Direction:W Type:Ephemeral Position:Downstream

WW-T01-002 Photo Log



ID:WW-T01-002 Date:08/16/2016 Direction:SE Type:Intermittent Position:Upstream



ID:WW-T01-002 Date:08/16/2016 Direction:SW Type:Intermittent Position:Downstream

WW-T01-002A Photo Log



ID:WW-T01-002A Date:08/16/2016 Direction:SE Type:Ephemeral Position:Upstream



ID:WW-T01-002A Date:08/16/2016 Direction:NW Type:Ephemeral Position:Downstream

WW-T01-002B Photo Log



ID:WW-T01-002B Date:08/19/2016 Direction:SW Type:Ephemeral Position:Upstream



ID:WW-T01-002B Date:08/19/2016 Direction:NE Type:Ephemeral Position:Downstream

WW-T01-003 Photo Log



ID:WW-T01-003 Date:10/31/2016 Direction:NW Type:Intermittent Position:Upstream



ID:WW-T01-003 Date:10/31/2016 Direction:SE Type:Intermittent Position:Downstream

WW-T01-004 Photo Log



ID:WW-T01-004 Date:08/24/2016 Direction:W Type:Intermittent Position:Upstream



ID:WW-T01-004 Date:08/24/2016 Direction:E Type:Intermittent Position:Downstream

WW-T07-001 Photo Log



ID:WW-T07-001 Date:08/25/2016 Direction:W Type:Perennial Position:Upstream



ID:WW-T07-001 Date:08/25/2016 Direction:E Type:Perennial Position:Downstream

WW-T09-001-1 Photo Log



ID:WW-T09-001-1 Date:10/18/2016 Direction:W Type: Position:Upstream



ID:WW-T09-001-1 Date:10/18/2016 Direction:E Type: Position:Downstream

WW-T09-002-1 Photo Log



ID:WW-T09-002-1 Date:10/18/2016 Direction:N Type: Position:Upstream



ID:WW-T09-002-1 Date:10/18/2016 Direction:S Type: Position:Downstream

WW-T13-001 Photo Log



ID:WW-T13-001 Date:12/06/2016 Direction:NE Type:Intermittent Position:Upstream



ID:WW-T13-001 Date:12/06/2016 Direction:SW Type:Intermittent Position:Downstream

WW-T13-002 Photo Log



ID:WW-T13-002 Date:12/06/2016 Direction:E Type:Ephemeral Position:Upstream



ID:WW-T13-002 Date:12/06/2016 Direction:W Type:Ephemeral Position:Downstream

WW-T15-002 Photo Log



ID:WW-T15-002 Date:12/10/2016 Direction:NE Type:Intermittent Position:Upstream



ID:WW-T15-002 Date:12/10/2016 Direction:SW Type:Intermittent Position:Downstream

WW-T15-002A Photo Log



ID:WW-T15-002A Date:12/10/2016 Direction:E Type:Intermittent Position:Upstream



ID:WW-T15-002A Date:12/10/2016 Direction:W Type:Intermittent Position:Downstream

WW-T15-003 Photo Log



ID:WW-T15-003 Date:12/10/2016 Direction:NW Type:Intermittent Position:Upstream



ID:WW-T15-003 Date:12/10/2016 Direction:S Type:Intermittent Position:Downstream

WW-T15-004 Photo Log



ID:WW-T15-004 Date:12/10/2016 Direction:NE Type:Intermittent Position:Upstream



ID:WW-T15-004 Date:12/10/2016 Direction:SW Type:Intermittent Position:Downstream

WW-T15-004A Photo Log



ID:WW-T15-004A Date:12/10/2016 Direction:NE Type:Intermittent Position:Upstream



**ID:WW-T15-004A Date:12/10/2016 Direction:SW Type:Intermittent
Position:Downstream**

WW-T15-004B Photo Log



ID:WW-T15-004B Date:12/10/2016 Direction:N Type:Intermittent Position:Upstream



ID:WW-T15-004B Date:12/10/2016 Direction:S Type:Intermittent Position:Downstream

WW-T15-005 Photo Log



ID:WW-T15-005 Date:12/10/2016 Direction:NE Type:Ephemeral Position:Upstream



ID:WW-T15-005 Date:12/10/2016 Direction:SW Type:Ephemeral Position:Downstream

WW-T19-001 Photo Log



ID:WW-T19-001 Date:04/18/2017 Direction:SW Type:Perennial Position:Upstream



ID:WW-T19-001 Date:04/18/2017 Direction:SE Type:Perennial Position:Across

Photo Log, Raritan Bay Loop



Photo 1 View 1 of the Raritan Bay Loop Project Area




Photo 2 View 2 of the Raritan Bay Loop Project Area