



State of New Jersey
Department of Environmental Protection
Geological Survey

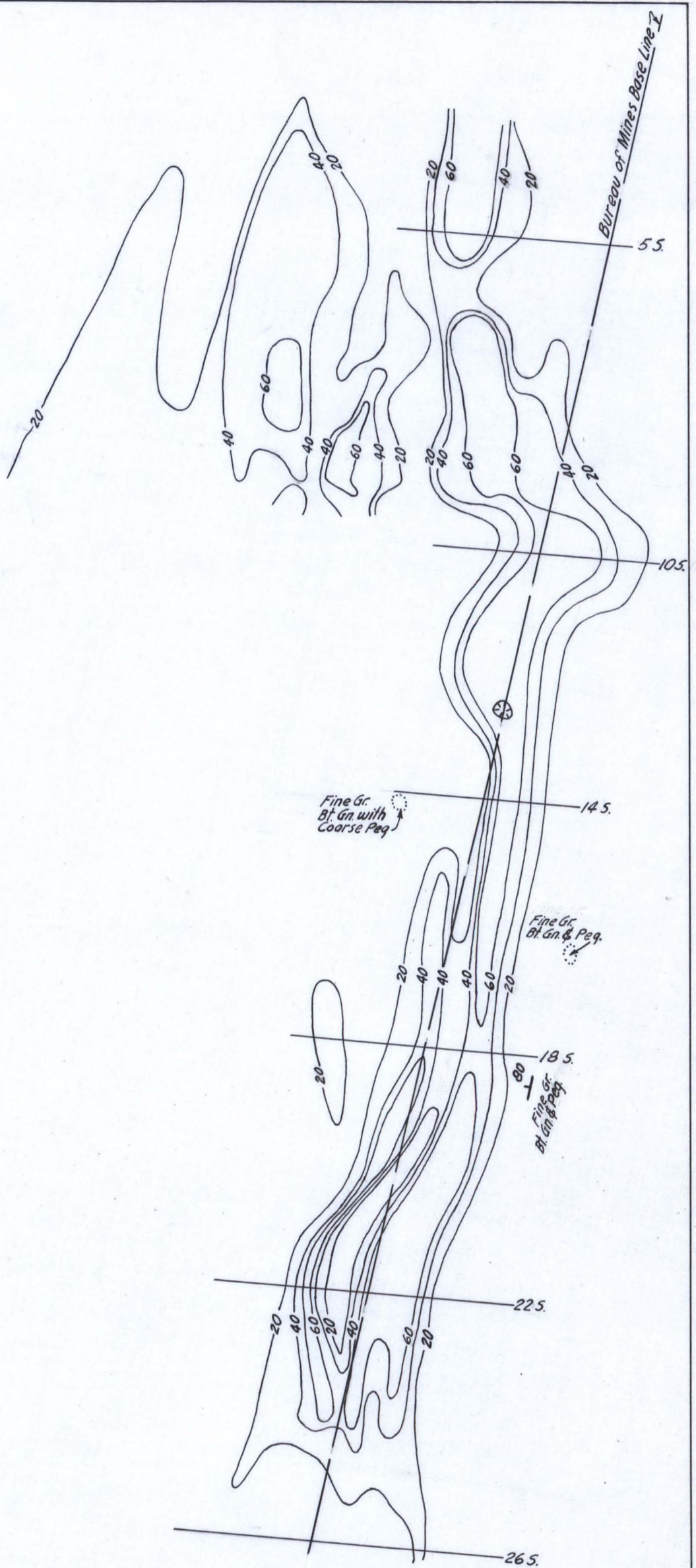


Information Disclaimer

The State of New Jersey makes great effort to provide secure, accurate and complete information. However, portions of the information contained here may be incorrect or not current.

The State of New Jersey, its officers, employees or agents shall not be liable for damages or losses of any kind arising out of or in connection with the use or performance of information, including but not limited to, damages or losses caused by reliance upon the accuracy or timeliness of any such information, or damages incurred from the viewing, distributing, or copying of those materials.


The materials and information provided here are provided "as is." No warranty of any kind, implied, expressed, or statutory, including but not limited to the warranties of non-infringement of third party rights, title, merchantability, fitness for a particular purpose, and freedom from computer virus, is given with respect to the contents of this document.



OLIVER IRON MINING DIVISION
 UNITED STATES STEEL CORPORATION

DIP NEEDLE SURVEY OF
WELLING MINE
 MAP AREA "A"

SUSSEX COUNTY, NEW JERSEY



LEGEND

- Magnetic Contours
- Rock Outcrops
- Strike and Dip

1952

W.K.M.




FIGURE 38 SECTION I

A-2124

A-2124

30002

382

14.5:1

300811




FIGURE 40 SECTION 3

A-2126

A-2126

30002 384 | 14.5:1 | 300813