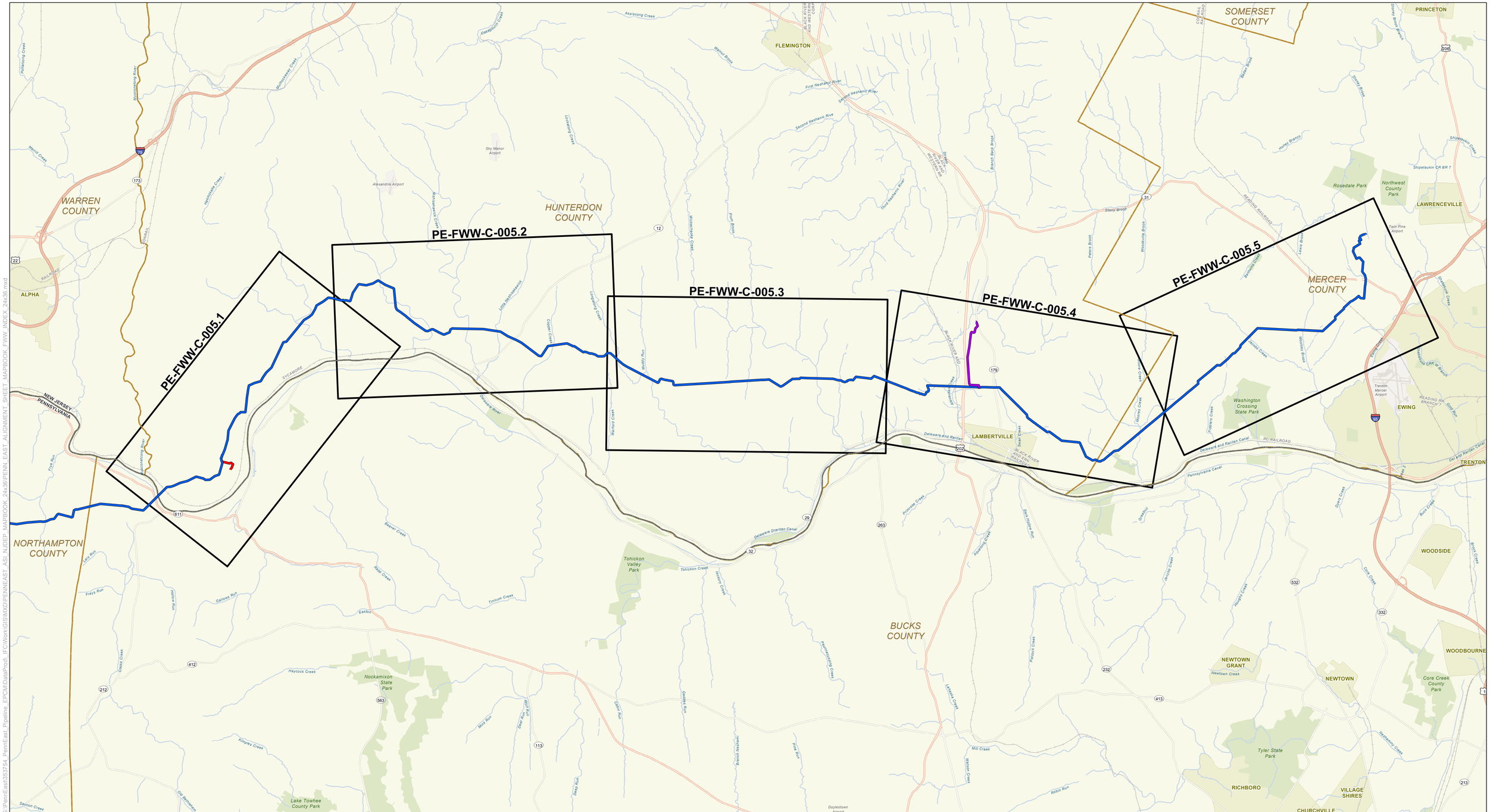

PROPOSED PENNEAST PIPELINE CENTERLINE
PROPOSED GILBERT LATERAL
PROPOSED LAMBERTVILLE LATERAL
PAGE INDEX
MAJOR HIGHWAY
HIGHWAY
MAJOR ROAD
RAILROAD
WATERBODY
URBAN AREA
PARKS
COUNTY BOUNDARY
STATE BOUNDARY

PENNEAST PIPELINE PROJECT

DRAWING SHEET INDEX

FRESHWATER WETLAND PERMIT PLAN

HUNTERDON AND MERCER COUNTIES
NEW JERSEY

Miles
1 0 1 2

ABSOLUTE SCALE: 1:63,360

REFERENCE SCALE: 1 IN = 1 MI

PennEast PIPELINE

MOTT MACDONALD

DRAWN BY:	EAP 07/2019
CHECKED BY:	KEK 07/2019
APPROVED BY:	MJD 07/2019
REV. DATE:	07/2019
REVISION:	0
DESC:	ISSUED FOR NJDEP PERMIT
DWG. NO.:	PE-FWW-C-005

G:\PennEast\353754_PennEast_Pipeline_EPC\MDataProd_IFC\Work\GIS\MXD\PENNEAST_ASI_NJDEP_MAPBOOK_24x36\PENN_EAST_ALIGNMENT_SHEET_MAPBOOK_FWW_INDEX_24x36.mxd

07222019-2436-OVE-000

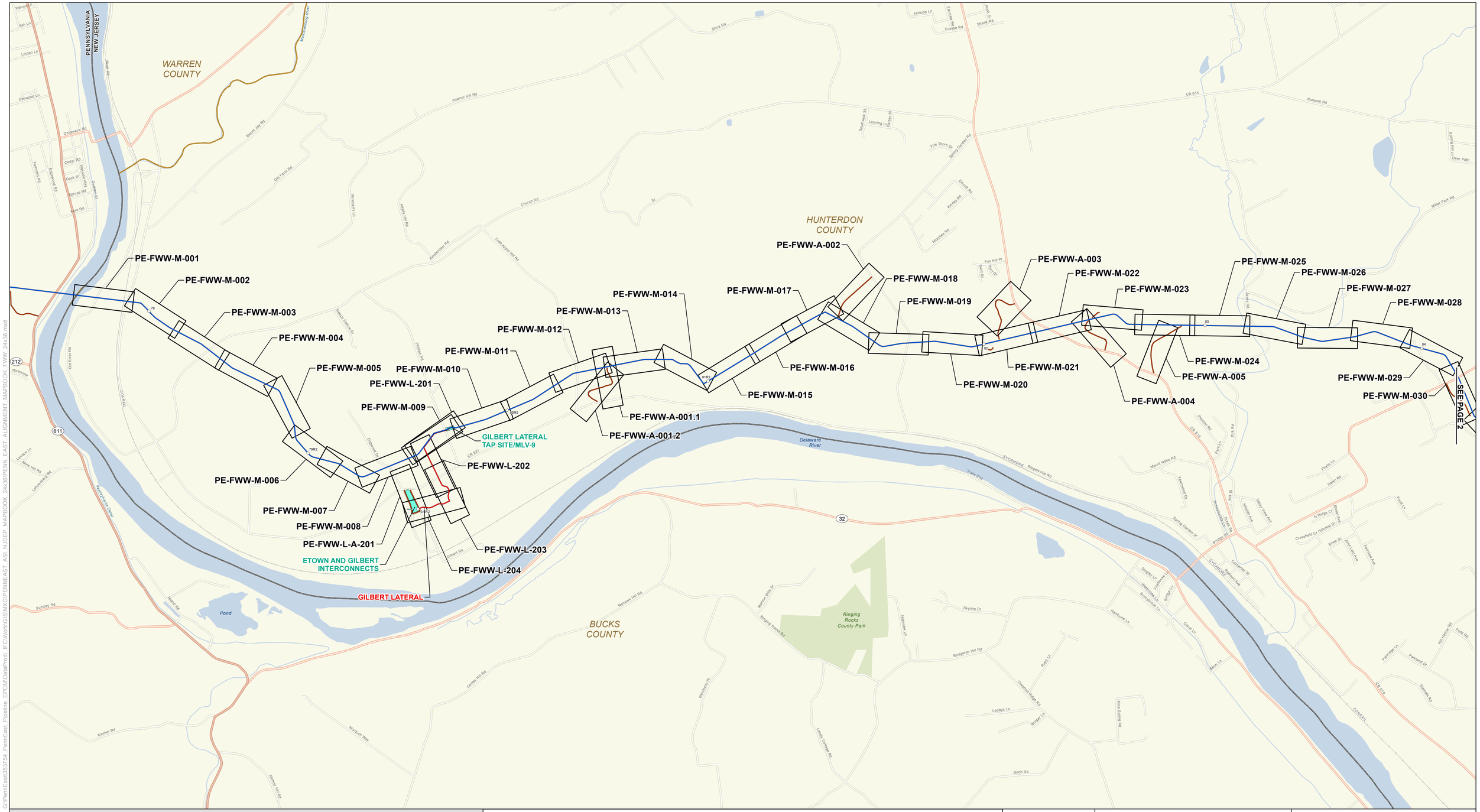

MILE POST	HIGHWAY	WATERBODY
PROPOSED PENNEAST PIPELINE CENTERLINE	MAJOR ROAD	URBAN AREA
PROPOSED GILBERT LATERAL	LOCAL ROAD	PARKS
PROPOSED LAMBERTVILLE LATERAL	RAILROAD	COUNTY BOUNDARY
PROPOSED ACCESS ROAD		STATE BOUNDARY
PAGE INDEX		
PROPOSED PIPE YARD		
PROPOSED ABOVEGROUND FACILITY		

PENNEAST PIPELINE PROJECT

DRAWING SHEET INDEX

FRESHWATER WETLAND PERMIT PLAN

HUNTERDON COUNTY
NEW JERSEY

1,000 0 1,000 2,000 Feet

N W E S

ABSOLUTE SCALE: 1:12,000

REFERENCE SCALE: 1 IN = 1,000 FT

PennEast PIPELINE

MOTT MACDONALD

DRAWN BY:	EAP 07/2019
CHECKED BY:	KEK 07/2019
APPROVED BY:	MJD 07/2019
REV. DATE:	07/2019
REVISION:	0
DESC:	ISSUED FOR NJDEP PERMIT
DWG. NO.:	PE-FWW-C-005.1

G:\PennEast\353754_PennEast_Pipeline_EPCM\DataProd_IFC\Work\GIS\MXD\PENNEAST_ASI_NJDEP_MAPBOOK_24x36\PENN_EAST_ALIGNMENT_MAPBOOK_FWW_24x36.mxd

07222019-2436-OVE-000

MILE POST
PROPOSED PENNEAST PIPELINE CENTERLINE
PROPOSED GILBERT LATERAL
PROPOSED LAMBERTVILLE LATERAL
PROPOSED ACCESS ROAD
PAGE INDEX
PROPOSED PIPE YARD
PROPOSED ABOVEGROUND FACILITY

HIGHWAY
MAJOR ROAD
LOCAL ROAD
RAILROAD

WATERBODY
URBAN AREA
PARKS
COUNTY BOUNDARY
STATE BOUNDARY

PENNEAST PIPELINE PROJECT

DRAWING SHEET INDEX

FRESHWATER WETLAND PERMIT PLAN

HUNTERDON COUNTY
NEW JERSEY

1,000 0 1,000 2,000 Feet

ABSOLUTE SCALE: 1:12,000

REFERENCE SCALE: 1 IN = 1,000 FT

PennEast PIPELINE

MOTT MACDONALD

DRAWN BY:	EAP 07/2019
CHECKED BY:	KEK 07/2019
APPROVED BY:	MJD 07/2019
REV. DATE:	07/2019
REVISION:	0
DESC:	ISSUED FOR NJDEP PERMIT
DWG. NO.:	PE-FWW-C-005.2

G:\PennEast\353754_PennEast_Pipeline_EPC\MDataProd_IFC\Work\GIS\MXD\PENNEAST_ASI_NJDEP_MAPBOOK_24x36\PENN_EAST_ALIGNMENT_MAPBOOK_FWW_24x36.mxd

07222019-2436-OVE-000

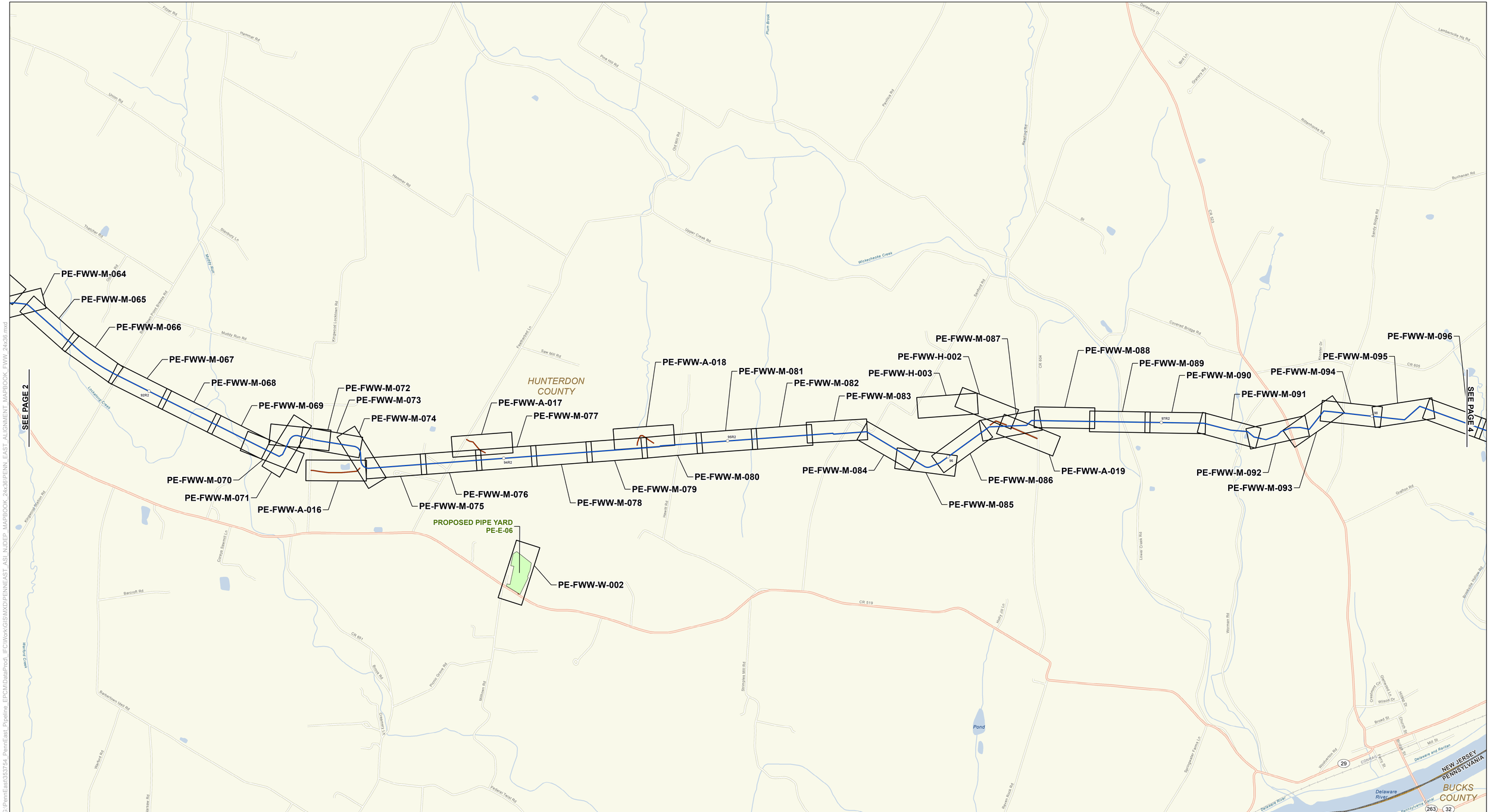

MILE POST	HIGHWAY	WATERBODY
PROPOSED PENNEAST PIPELINE CENTERLINE	MAJOR ROAD	URBAN AREA
PROPOSED GILBERT LATERAL	LOCAL ROAD	PARKS
PROPOSED LAMBERTVILLE LATERAL	RAILROAD	COUNTY BOUNDARY
PROPOSED ACCESS ROAD		STATE BOUNDARY
PAGE INDEX		
PROPOSED PIPE YARD		
PROPOSED ABOVEGROUND FACILITY		

PENNEAST PIPELINE PROJECT

DRAWING SHEET INDEX

FRESHWATER WETLAND PERMIT PLAN

HUNTERDON COUNTY
NEW JERSEY

1,000 0 1,000 2,000 Feet

ABSOLUTE SCALE: 1:12,000

REFERENCE SCALE: 1 IN = 1,000 FT

PennEast PIPELINE

MOTT MACDONALD

DRAWN BY:	EAP 07/2019
CHECKED BY:	KEK 07/2019
APPROVED BY:	MJD 07/2019
REV. DATE:	07/2019
REVISION:	0
DESC:	ISSUED FOR NJDEP PERMIT
DWG. NO.:	PE-FWW-C-005.3

G:\PennEast\353754_PennEast_Pipeline_EPC\MI\DataProd_IFC\Work\GIS\MXD\PENNEAST_ASI_NJDEP_MAPBOOK_24x36\PENN_EAST_ALIGNMENT_MAPBOOK_FWW_24x36.mxd

07222019-2436-OVE-000

MILE POST
PROPOSED PENNEAST PIPELINE CENTERLINE
PROPOSED GILBERT LATERAL
PROPOSED LAMBERTVILLE LATERAL
PROPOSED ACCESS ROAD
PAGE INDEX
PROPOSED PIPE YARD
PROPOSED ABOVEGROUND FACILITY
HIGHWAY
MAJOR ROAD
LOCAL ROAD
RAILROAD
WATERBODY
URBAN AREA
PARKS
COUNTY BOUNDARY
STATE BOUNDARY

PENNEAST PIPELINE PROJECT
DRAWING SHEET INDEX
FRESHWATER WETLAND PERMIT PLAN

HUNTERDON AND MERCER COUNTIES
NEW JERSEY

Feet: 1,000 0 1,000 2,000

ABSOLUTE SCALE: 1:12,000

REFERENCE SCALE: 1 IN = 1,000 FT

PennEast PIPELINE

MOTT MACDONALD

DRAWN BY:	EAP 07/2019
CHECKED BY:	KEK 07/2019
APPROVED BY:	MJD 07/2019
REV. DATE:	07/2019
REVISION:	0
DESC:	ISSUED FOR NJDEP PERMIT
DWG. NO.:	PE-FWW-C-005.4

G:\PennEast\353754_PennEast_Pipeline_EPCM\DataProd_IFC\Work\GIS\MXD\PENNEAST_ASI_NJDEP_MAPBOOK_24x36\PENN_EAST_ALIGNMENT_MAPBOOK_FWW_24x36.mxd
07222019-2436-OVE-000

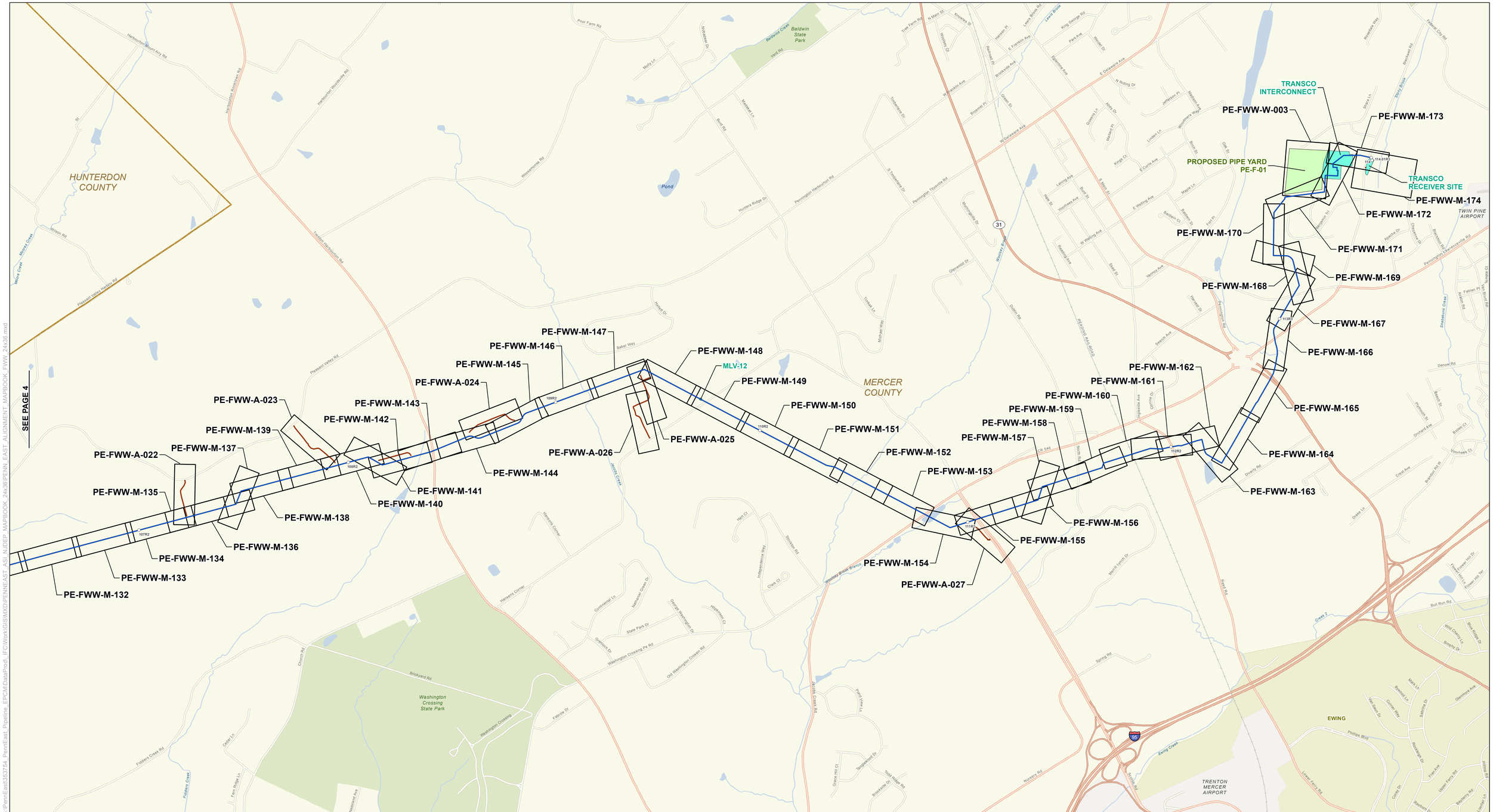

- MILE POST
- PROPOSED PENNEAST PIPELINE CENTERLINE
- PROPOSED GILBERT LATERAL
- PROPOSED LAMBERTVILLE LATERAL
- PROPOSED ACCESS ROAD
- PAGE INDEX
- PROPOSED PIPE YARD
- PROPOSED ABOVEGROUND FACILITY
- HIGHWAY
- MAJOR ROAD
- LOCAL ROAD
- RAILROAD
- WATERBODY
- URBAN AREA
- PARKS
- COUNTY BOUNDARY
- STATE BOUNDARY

PENNEAST PIPELINE PROJECT

DRAWING SHEET INDEX

FRESHWATER WETLAND PERMIT PLAN

MERCER COUNTY
NEW JERSEY

1,000 0 1,000 2,000 Feet

ABSOLUTE SCALE: 1:12,000

REFERENCE SCALE: 1 IN = 1,000 FT

PennEast PIPELINE

MOTT MACDONALD

DRAWN BY:	EAP 07/2019
CHECKED BY:	KEK 07/2019
APPROVED BY:	MJD 07/2019
REV. DATE:	07/2019
REVISION:	0
DESC:	ISSUED FOR NJDEP PERMIT
DWG. NO.:	PE-FWW-C-005.5

G:\PennEast\353754_PennEast_Pipeline_EPCM\Data\Prod_IFC\Work\GIS\MXD\PENNEAST_ASI_NJDEP_MAPBOOK_24x36\PENN_EAST_ALIGNMENT_MAPBOOK_FWW_24x36.mxd

07222019-2436-OVE-000