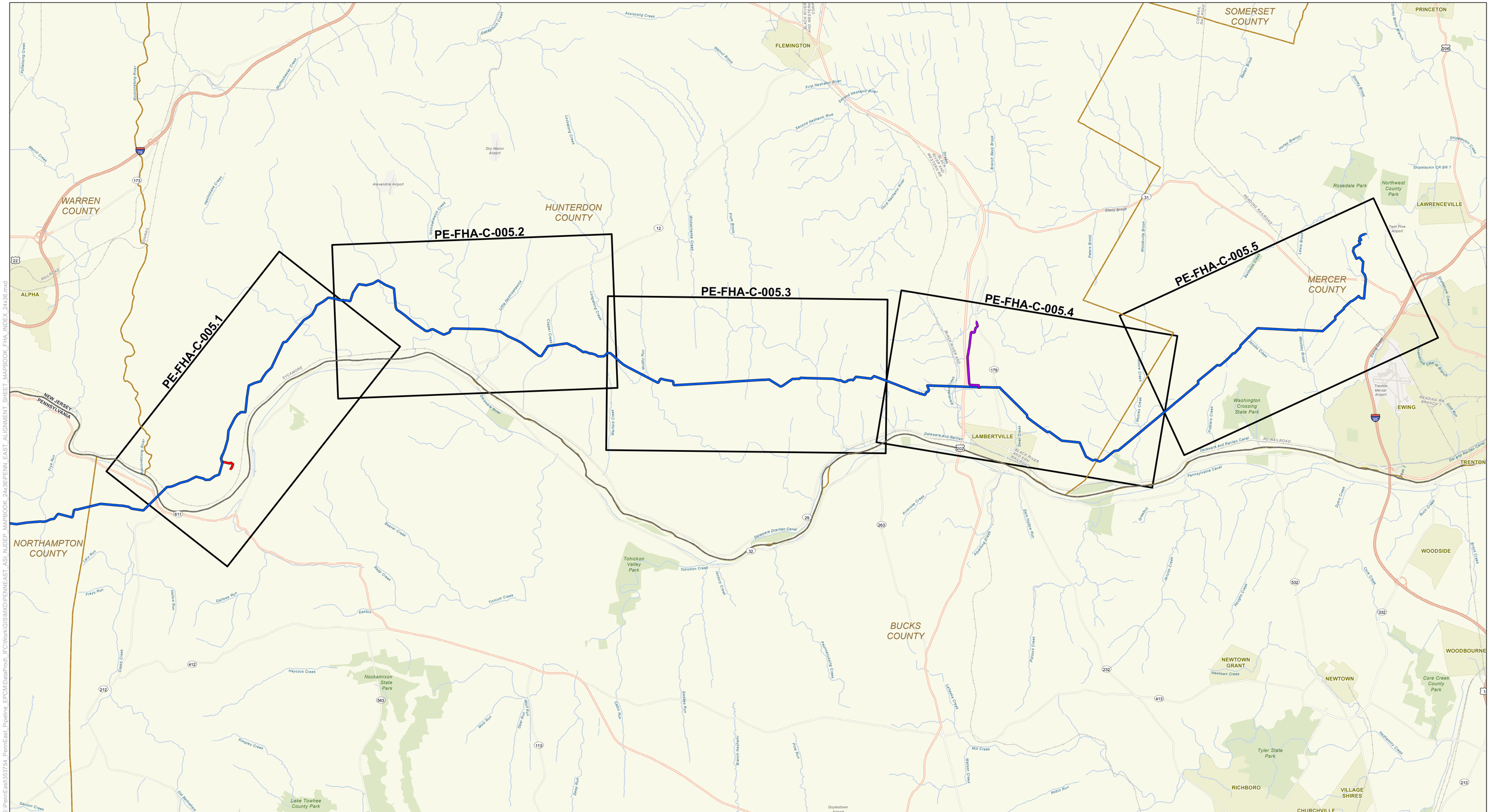

PROPOSED PENNEAST PIPELINE CENTERLINE
PROPOSED GILBERT LATERAL
PROPOSED LAMBERTVILLE LATERAL
PAGE INDEX
MAJOR HIGHWAY
HIGHWAY
MAJOR ROAD
RAILROAD
WATERBODY
URBAN AREA
PARKS
COUNTY BOUNDARY
STATE BOUNDARY

PENNEAST PIPELINE PROJECT

DRAWING SHEET INDEX

FLOOD HAZARD AREA PERMIT PLAN

HUNTERDON AND MERCER COUNTIES
NEW JERSEY

Miles
1 0 1 2

ABSOLUTE SCALE: 1:63,360

REFERENCE SCALE: 1 IN = 1 MI

PennEast PIPELINE

MOTT MACDONALD

DRAWN BY:	EAP 07/2019
CHECKED BY:	KEK 07/2019
APPROVED BY:	MJD 07/2019
REV. DATE:	07/2019
REVISION:	0
DESC:	ISSUED FOR NJDEP PERMIT
DWG. NO.:	PE-FHA-C-005

G:\PennEast\353754_PennEast_Pipeline_EPC\MDataProd_IFC\Work\GIS\MXD\PENNEAST_ASI_NJDEP_MAPBOOK_24x36\PENN_EAST_ALIGNMENT_SHEET_MAPBOOK_FHA_INDEX_24x36.mxd

07232019-2436-OVE-000

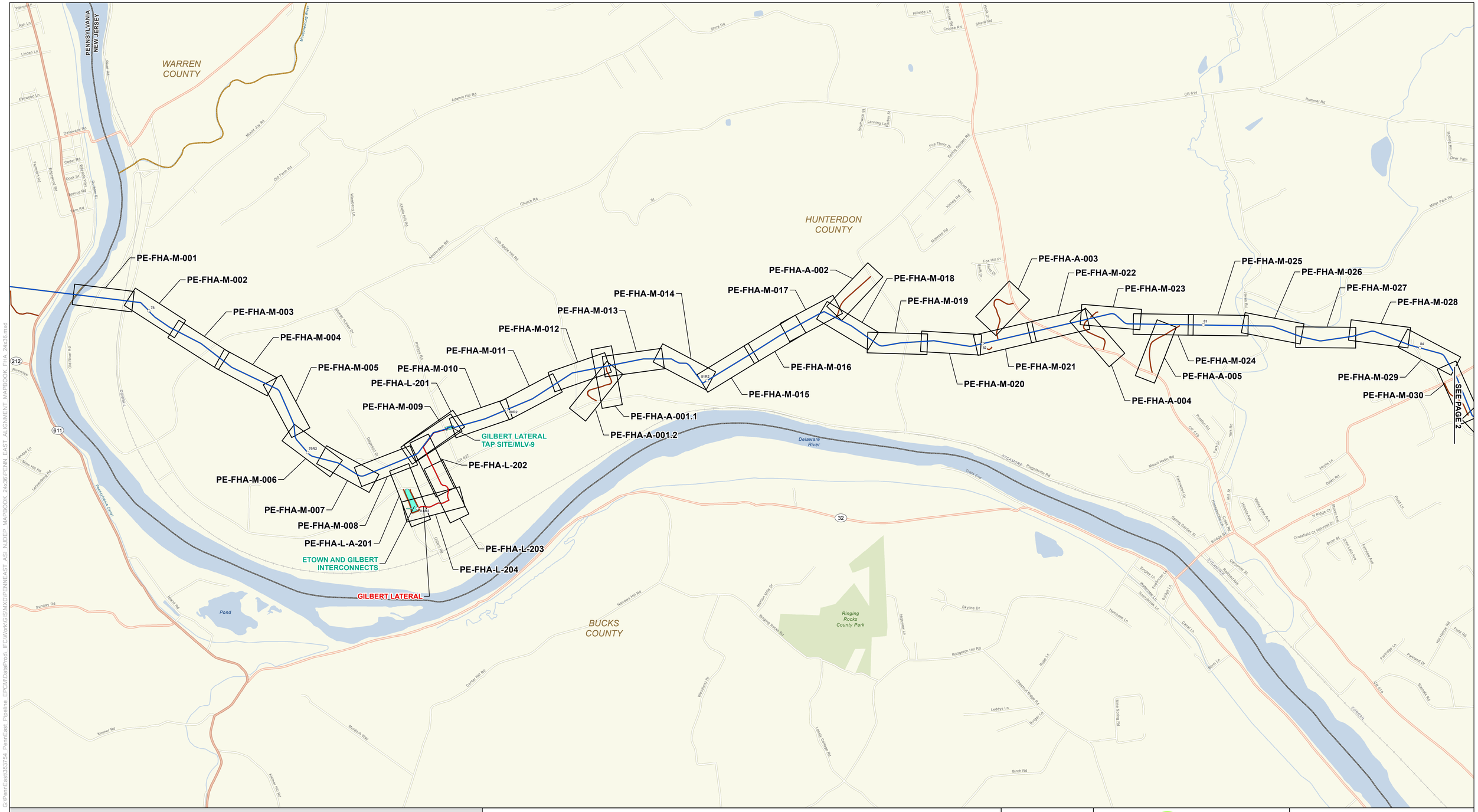

MILE POST	HIGHWAY	WATERBODY
PROPOSED PENNEAST PIPELINE CENTERLINE	MAJOR ROAD	URBAN AREA
PROPOSED GILBERT LATERAL	LOCAL ROAD	PARKS
PROPOSED LAMBERTVILLE LATERAL	RAILROAD	COUNTY BOUNDARY
PROPOSED ACCESS ROAD		STATE BOUNDARY
PAGE INDEX		
PROPOSED PIPE YARD		
PROPOSED ABOVEGROUND FACILITY		

PENNEAST PIPELINE PROJECT

DRAWING SHEET INDEX

FLOOD HAZARD AREA PERMIT PLAN

HUNTERDON COUNTY
NEW JERSEY

1,000 0 1,000 2,000 Feet

N W E S

ABSOLUTE SCALE: 1:12,000

REFERENCE SCALE: 1 IN = 1,000 FT

PennEast PIPELINE

MOTT MACDONALD

DRAWN BY:	EAP 07/2019
CHECKED BY:	KEK 07/2019
APPROVED BY:	MJD 07/2019
REV. DATE:	07/2019
REVISION:	0
DESC:	ISSUED FOR NJDEP PERMIT
DWG. NO.:	PE-FHA-C-005.1

G:\PennEast\353754_PennEast_Pipeline_EPCM\DataProd_IFC\Work\GIS\MXD\PENNEAST_ASI_NJDEP_MAPBOOK_24x36\PENN_EAST_ALIGNMENT_MAPBOOK_FHA_24x36.mxd

07222019-2436-OVE-000

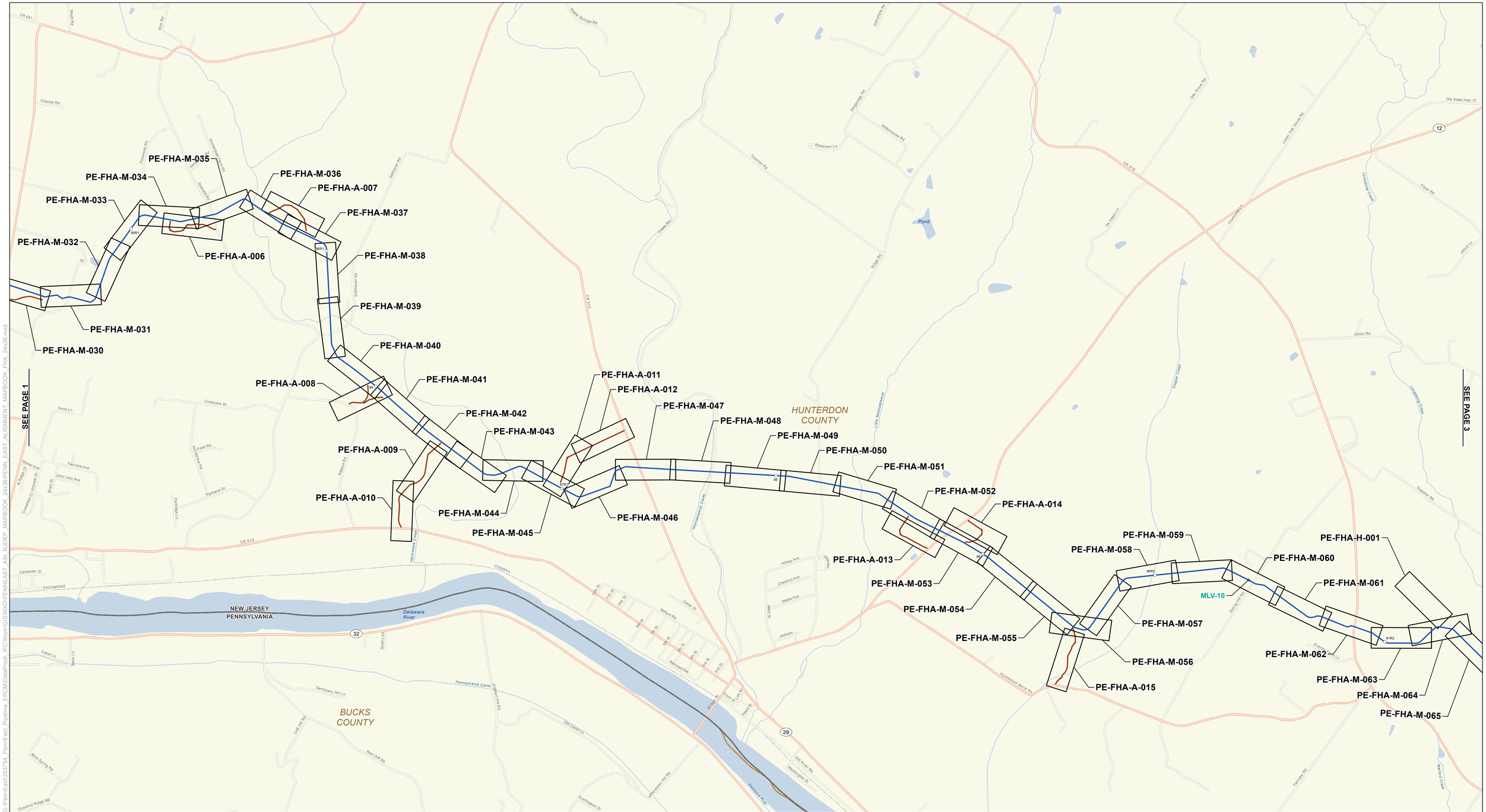

- MILE POST
- PROPOSED PENNEAST PIPELINE CENTERLINE
- PROPOSED GILBERT LATERAL
- PROPOSED LAMBERTVILLE LATERAL
- PROPOSED ACCESS ROAD
- PAGE INDEX
- PROPOSED PIPE YARD
- PROPOSED ABOVEGROUND FACILITY
- HIGHWAY
- MAJOR ROAD
- LOCAL ROAD
- RAILROAD
- WATERBODY
- URBAN AREA
- PARKS
- COUNTY BOUNDARY
- STATE BOUNDARY

PENNEAST PIPELINE PROJECT

DRAWING SHEET INDEX

FLOOD HAZARD AREA PERMIT PLAN

HUNTERDON COUNTY
NEW JERSEY

1,000 0 1,000 2,000 Feet

ABSOLUTE SCALE: 1:12,000

REFERENCE SCALE: 1 IN = 1,000 FT

PennEast PIPELINE

MOTT MACDONALD

DRAWN BY:	EAP 07/2019
CHECKED BY:	KEK 07/2019
APPROVED BY:	MJD 07/2019
REV. DATE:	07/2019
REVISION:	0
DESC:	ISSUED FOR NJDEP PERMIT
DWG. NO.:	PE-FHA-C-005.2

G:\PennEast\353754_PennEast_Pipeline_EPC\MIDataProd_IFC\Work\GIS\MXD\PENNEAST_ASI_NJDEP_MAPBOOK_FHA_24x36.mxd

07222019-2436-OVE-000

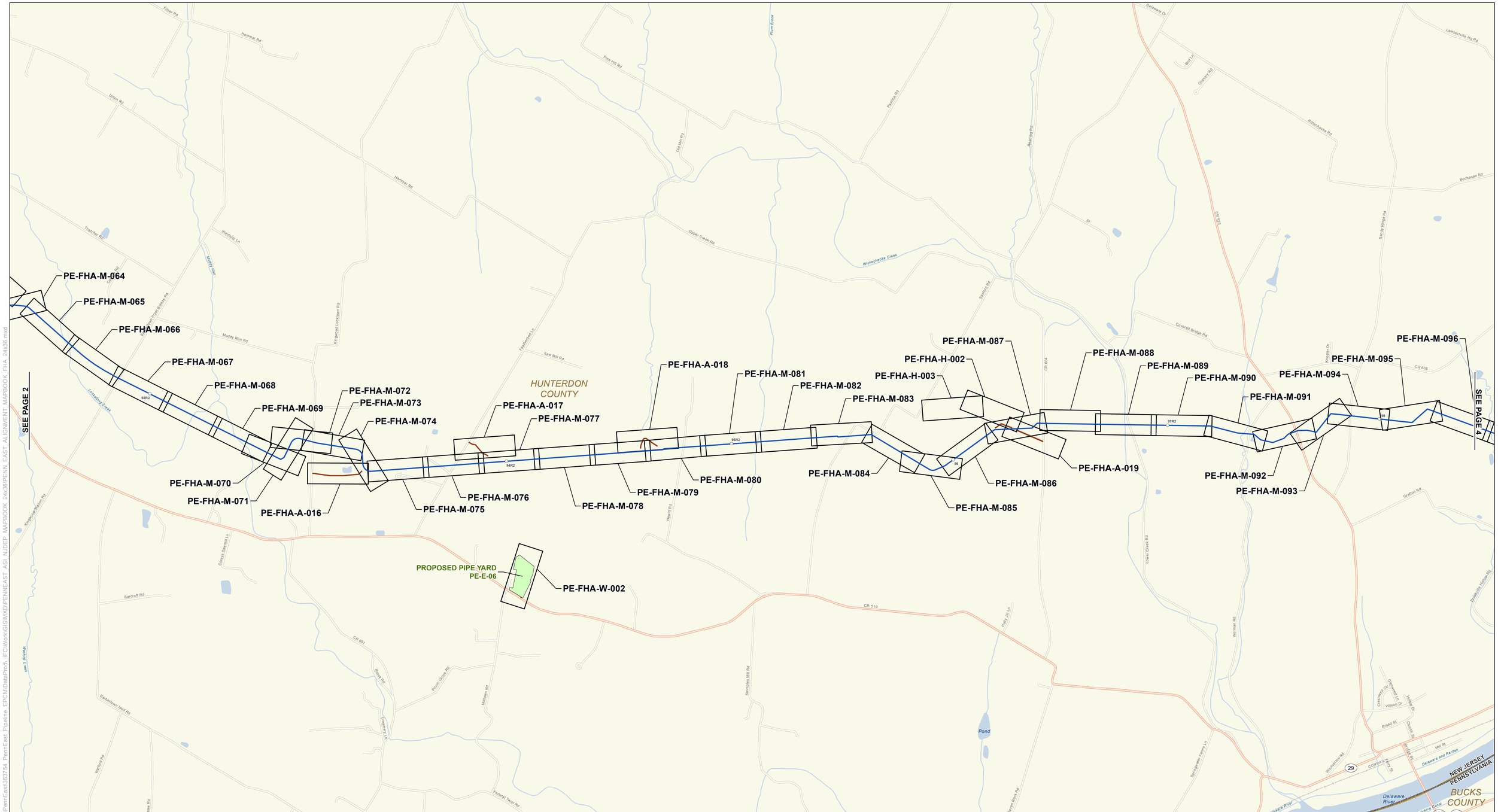

MILE POST	HIGHWAY	WATERBODY
PROPOSED PENNEAST PIPELINE CENTERLINE	MAJOR ROAD	URBAN AREA
PROPOSED GILBERT LATERAL	LOCAL ROAD	PARKS
PROPOSED LAMBERTVILLE LATERAL	RAILROAD	COUNTY BOUNDARY
PROPOSED ACCESS ROAD		STATE BOUNDARY
PAGE INDEX		
PROPOSED PIPE YARD		
PROPOSED ABOVEGROUND FACILITY		

PENNEAST PIPELINE PROJECT

DRAWING SHEET INDEX

FLOOD HAZARD AREA PERMIT PLAN

HUNTERDON COUNTY
NEW JERSEY

1,000 0 1,000 2,000 Feet

ABSOLUTE SCALE: 1:12,000

REFERENCE SCALE: 1 IN = 1,000 FT

PennEast PIPELINE

MOTT MACDONALD

DRAWN BY:	EAP 07/2019
CHECKED BY:	KEK 07/2019
APPROVED BY:	MJD 07/2019
REV. DATE:	07/2019
REVISION:	0
DESC:	ISSUED FOR NJDEP PERMIT
DWG. NO.:	PE-FHA-C-005.3

G:\PennEast\353754_PennEast_Pipeline_EPCM\DataProd_IFC\Work\GIS\MXD\PENNEAST_ASI_NJDEP_MAPBOOK_24x36\PENN_EAST_ALIGNMENT_MAPBOOK_FHA_24x36.mxd

07222019-2436-OVE-000

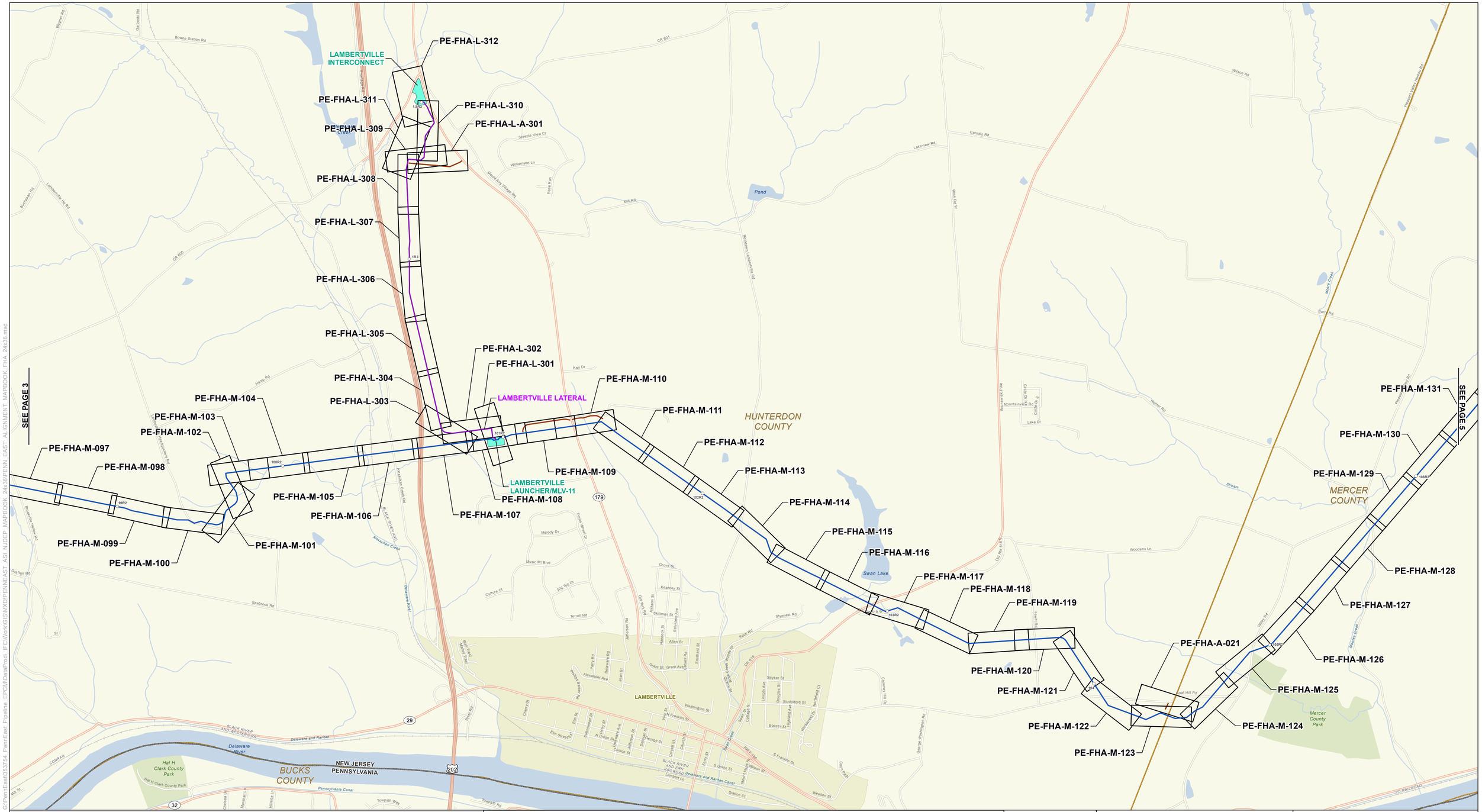

MILE POST	HIGHWAY
PROPOSED PENNEAST PIPELINE CENTERLINE	MAJOR ROAD
PROPOSED GILBERT LATERAL	LOCAL ROAD
PROPOSED LAMBERTVILLE LATERAL	RAILROAD
PROPOSED ACCESS ROAD	WATERBODY
PAGE INDEX	URBAN AREA
PROPOSED PIPE YARD	PARKS
PROPOSED ABOVEGROUND FACILITY	COUNTY BOUNDARY
	STATE BOUNDARY

PENNEAST PIPELINE PROJECT

DRAWING SHEET INDEX

FLOOD HAZARD AREA PERMIT PLAN

HUNTERDON AND MERCER COUNTIES
NEW JERSEY

1,000 0 1,000 2,000 Feet

ABSOLUTE SCALE: 1:12,000

REFERENCE SCALE: 1 IN = 1,000 FT

PennEast PIPELINE

MOTT MACDONALD

DRAWN BY:	EAP 07/2019
CHECKED BY:	KEK 07/2019
APPROVED BY:	MJD 07/2019
REV. DATE:	07/2019
REVISION:	0
DESC:	ISSUED FOR NJDEP PERMIT
DWG. NO.:	PE-FHA-C-005.4

G:\PennEast\353754_PennEast_Pipeline_EPC\MDataProd_IFC\Work\GIS\MXD\PENNEAST_ASI_NJDEP_MAPBOOK_24x36\PENN_EAST_ALIGNMENT_MAPBOOK_FHA_24x36.mxd

07222019-2436-OVE-000

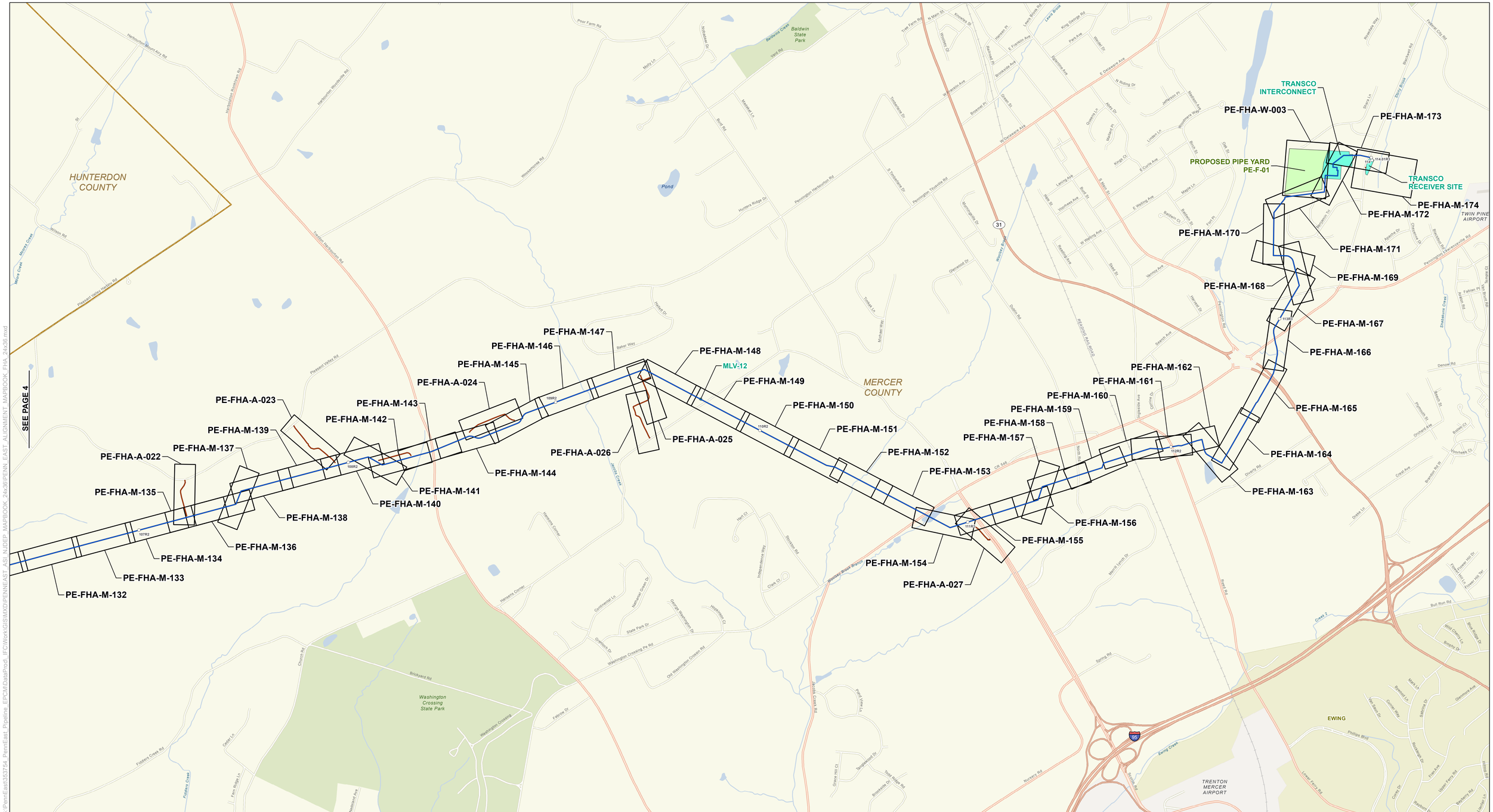

MILE POST	
PROPOSED PENNEAST PIPELINE CENTERLINE	
PROPOSED GILBERT LATERAL	
PROPOSED LAMBERTVILLE LATERAL	
PROPOSED ACCESS ROAD	
PAGE INDEX	
PROPOSED PIPE YARD	
PROPOSED ABOVEGROUND FACILITY	
HIGHWAY	
MAJOR ROAD	
LOCAL ROAD	
RAILROAD	
WATERBODY	
URBAN AREA	
PARKS	
COUNTY BOUNDARY	
STATE BOUNDARY	

PENNEAST PIPELINE PROJECT

DRAWING SHEET INDEX

FLOOD HAZARD AREA PERMIT PLAN

MERCER COUNTY
NEW JERSEY

1,000 0 1,000 2,000 Feet

ABSOLUTE SCALE: 1:12,000

REFERENCE SCALE: 1 IN = 1,000 FT

PennEast PIPELINE

MOTT MACDONALD

DRAWN BY:	EAP 07/2019
CHECKED BY:	KEK 07/2019
APPROVED BY:	MJD 07/2019
REV. DATE:	07/2019
REVISION:	0
DESC:	ISSUED FOR NJDEP PERMIT
DWG. NO.:	PE-FHA-C-005.5

G:\PennEast\353754_PennEast_Pipeline_EPCM\Data\Prod_IFC\Work\GIS\MXD\PENNEAST_ASI_NJDEP_MAPBOOK_24x36\PENN_EAST_ALIGNMENT_MAPBOOK_FHA_24x36.mxd

07222019-2436-OVE-000