OWNERSHIP / FOOTAGE	PE-HU-029.000 & GB-HU-005.000	PE-HU-A027.000-MR	PE-HU-A027.000	PE-HU-A515.000
	101'	16'	768'	152'

STATIONING

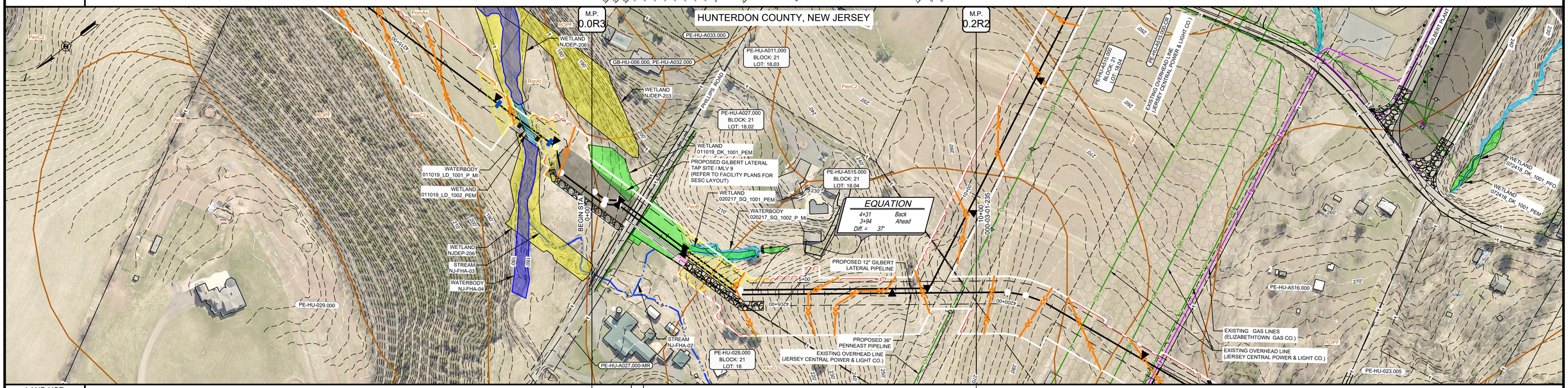

LAND USE	AG	RD	AG

PROFILE

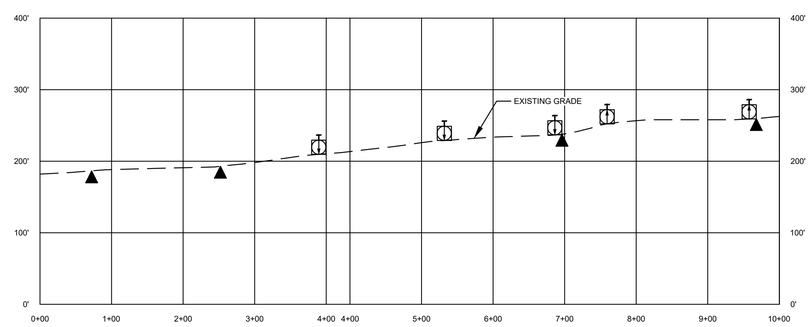

MICHAEL J. DENICHILO
PROFESSIONAL ENGINEER
N.J. LIC. NO. 24GE05078700

SIGNATURE — DATE 08/01/2019

Know what's below. Call before you dig.

LAND USE	
1. AGRICULTURAL (AG)	10. OPEN WATERBODIES (WB / OW)
2. COMMERCIAL / INDUSTRIAL (CI)	
3. UPLAND FOREST (UF)	
4. INSTITUTIONAL (IN)	
5. URBAN (UR)	
6. OPEN LAND (EXISTING ROW, OPEN FIELDS, NON-AGRICULTURAL) (OL/ROW)	
7. RESIDENTIAL (RE)	
8. ROADWAYS / RAILROADS (RD)	
9. SPECIAL LAND USE (CHURCHES, PARKS, ETC) (SP)	

MATERIAL		
TAG	QUANTITY	DESCRIPTION

REFERENCE DRAWINGS	
DWG. NO.	TITLE
000-01-01-002	LEGENDS
025A-03-03-003	* GILBERT LATERAL TAP SITE / MAINLINE BLOCK VALVE 9

REVISIONS					
NO.	REVISIONS	DATE	DRAWN	CK	APPR
A	SUBMITTED TO SOIL CONSERVATION DISTRICT	7/2019	AJD (MM)	MWF (MM)	MJD (MM)

APPROVALS	
DRAWN BY	DATE
AJD (MM)	7/2019
CHECKED BY	DATE
MWF (MM)	7/2019
ENG. APPROVAL	DATE
MJD (MM)	7/2019
P.M. APPROVAL	DATE

SCALE PLAN: 1" = 100'
SCALE PROFILE H: 1" = 100'
SCALE PROFILE V: 1" = 100'

CLIENT APPROVAL

DATE

PREPARED FOR PennEast PIPELINE

PREPARED BY MOTT MACDONALD
111 WOOD AVENUE SOUTH, ISELIN, NJ, 08830
CERTIFICATE NO. 24GA28016600

PENNEAST PIPELINE PROJECT
SOIL EROSION AND SEDIMENT CONTROL PLAN
ALIGNMENT SHEET
GILBERT LATERAL
HUNTERDON COUNTY, NEW JERSEY
12" GILBERT LATERAL PIPELINE
STA. 0+00 TO STA. 10+00

SCALE	DRAWING NO.	REVISION
1" = 100'	000-03-01-234	A

G:\PENNEAST\353754_PENNEAST_PIPELINE_EPC\MDATA\PROD_STATE_PERMIT\WORK\NJDR\AFTING\NJDEP\ALIGNMENT_SHEETS\000-03-01-234.DWG\2019\07\26 HAN\35266

OWNERSHIP / FOOTAGE	PE-HU-A515.000 549'	PE-HU-A515.000-CR 12'	GB-HU-001.000 439'

STATIONING

14+16 FENCE LINE
15+45 CENTERLINE OF UNK OVERHEAD LINE
15+49 PROPERTY LINE
15+49 EDGE OF PAVEMENT
15+61 PROPERTY LINE
16+65 ± 12" GAS LN
19+63 CENTERLINE OF RIEGELSVILLE MILFORD RD / CO RD 627
19+73 EDGE OF PAVEMENT
19+85 ± CENTERLINE OF UNK OVERHEAD LINE
21+52 ± 28" ST LT
18+08 ± 18" RCP LT
18+59 ± 24" CSP RT
18+67 ± 24" CSP RT
18+41 ± 6" SDR RT
18+69 ± 25" RCP RT

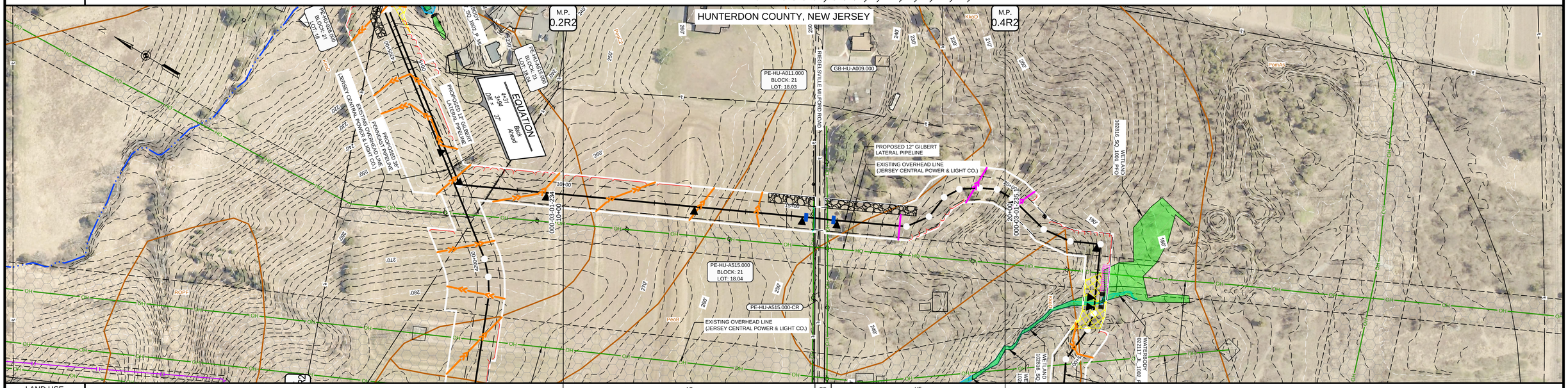

LAND USE: AG | RD | UF

PROFILE

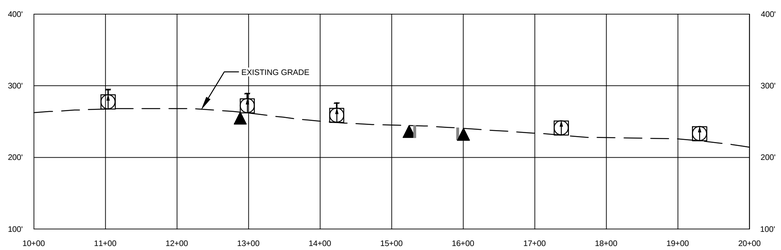

MICHAEL J. DENICHILO
PROFESSIONAL ENGINEER
N.J. LIC. NO. 24GE05078700

SIGNATURE — DATE 08/01/2019

Know what's below. Call before you dig.

LAND USE	
1. AGRICULTURAL (AG)	10. OPEN WATERBODIES (WB / OW)
2. COMMERCIAL / INDUSTRIAL (CI)	
3. UPLAND FOREST (UF)	
4. INSTITUTIONAL (IN)	
5. URBAN (UR)	
6. OPEN LAND (EXISTING ROW, OPEN FIELDS, NON-AGRICULTURAL) (OL/ROW)	
7. RESIDENTIAL (RE)	
8. ROADWAYS / RAILROADS (RD)	
9. SPECIAL LAND USE (CHURCHES, PARKS, ETC) (SP)	

MATERIAL		
TAG	QUANTITY	DESCRIPTION

REFERENCE DRAWINGS	
DWG. NO.	TITLE
000-01-01-002	LEGENDS

REVISIONS					
NO.	REVISIONS	DATE	DRAWN	CK	APPR
A	SUBMITTED TO SOIL CONSERVATION DISTRICT	7/2019	AJD (MM)	MWF (MM)	MJD (MM)

APPROVALS	
DRAWN BY	DATE
AJD (MM)	7/2019
CHECKED BY	DATE
MWF (MM)	7/2019
ENG. APPROVAL	DATE
MJD (MM)	7/2019
P.M. APPROVAL	DATE

SCALE PLAN: 1" = 100'
SCALE PROFILE H: 1" = 100'
SCALE PROFILE V: 1" = 100'

CLIENT APPROVAL

DATE

PREPARED FOR PennEast PIPELINE

PREPARED BY MOTT MACDONALD
111 WOOD AVENUE SOUTH, ISELIN, NJ, 08830
CERTIFICATE NO. 24GA28016600

PENNEAST PIPELINE PROJECT
SOIL EROSION AND SEDIMENT CONTROL PLAN
ALIGNMENT SHEET
GILBERT LATERAL
HUNTERDON COUNTY, NEW JERSEY
12" GILBERT LATERAL PIPELINE
STA. 10+00 TO STA. 20+00

SCALE	DRAWING NO.	REVISION
1" = 100'	000-03-01-235	A

\\USHOLP201\PROJECTS\PIPELINE\PENNEAST\353754_PENNEAST_PIPELINE_EPC\MDATA\PROD_STATE_PERMIT\WORK\NJ\DRAFTING\NJDEP\ALIGNMENT_SHEET\000-03-01-235.DWG\2019\07\24 WHH\5143

OWNERSHIP / FOOTAGE	GB-HU-001.000 1039' (20+00 – 30+39)
STATIONING	20+49 - 12"FBE EE; 21+18 - 30"WTL LT; 21+48 - 30"WTL LT; 22+49 - 30"WTL LT; 23+49 - EXISTING JERSEY CENTRAL POWER & LIGHT CO. EASEMENT; 23+64 - EXISTING JERSEY CENTRAL POWER & LIGHT CO. OVERHEAD LINE; 24+47 - EXISTING JERSEY CENTRAL POWER & LIGHT CO. EASEMENT; 24+73 - EDGE OF WETLAND 102816_SQ_1001_PFO; 24+78 - EDGE OF WATERBODY 022117_JL_1002_P_MI; 25+78 - EDGE OF WETLAND 102816_SQ_1001_PFO; 26+88 - EDGE OF WETLAND 102816_SQ_1001_PFO; 27+00 - EDGE OF WATERBODY 022117_JL_1002_P_MI; 27+12 - 12"FBE EE; 27+22 - EXISTING JERSEY CENTRAL POWER & LIGHT CO. EASEMENT; 28+11 - 12"FBE EE; 28+12 - 12"FBE LT; 28+42 - EXISTING JERSEY CENTRAL POWER & LIGHT CO. OVERHEAD LINE; 28+62 - EXISTING JERSEY CENTRAL POWER & LIGHT CO. EASEMENT; 28+65 - 11"FBE EE; 27+67 - CENTERLINE OF UNK OVERHEAD LINE; 27+93 - CENTERLINE OF UNK OVERHEAD LINE; 27+43 - CENTERLINE OF UNK OVERHEAD LINE; 27+05 - 11"FBE EE; 26+78 - 11"FBE EE; 26+49 - 11"FBE EE; 29+49 - EXISTING ELIZABETHTOWN GAS CO. EASEMENT; 30+05 - EXISTING ELIZABETHTOWN GAS CO. EASEMENT; 30+11 - EDGE OF PAVEMENT; 30+12 - EDGE OF PAVEMENT; 30+31 - CENTERLINE OF UNK OVERHEAD LINE

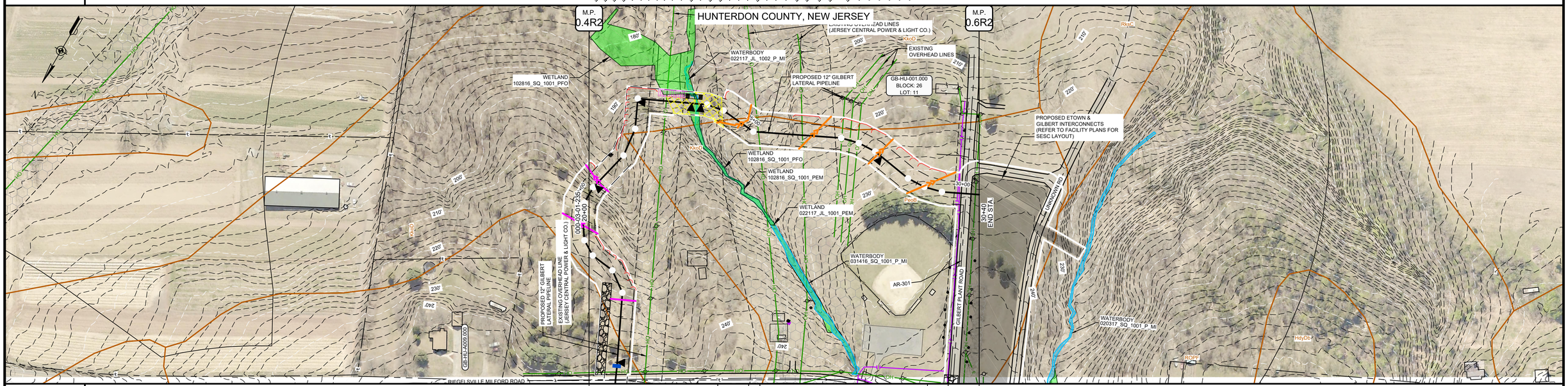

LAND USE	UF	OL/ROW	UF	OL/ROW	RD	OL/ROW

PROFILE

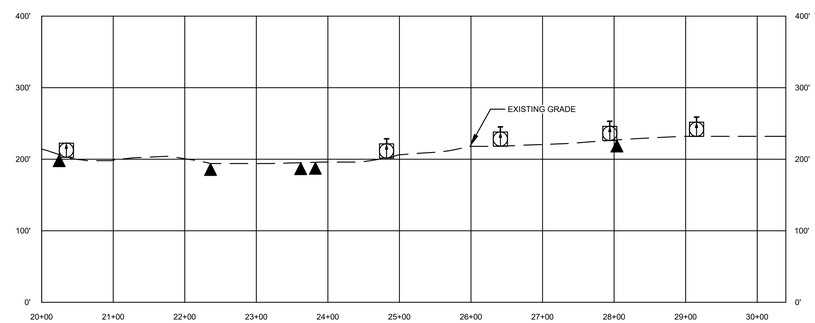

MICHAEL J. DENICHILO
PROFESSIONAL ENGINEER
N.J. LIC. NO. 24GE05078700

SIGNATURE — DATE 08/01/2019

Know what's below. Call before you dig.

LAND USE	
1. AGRICULTURAL (AG)	10. OPEN WATERBODIES (WB / OW)
2. COMMERCIAL / INDUSTRIAL (CI)	
3. UPLAND FOREST (UF)	
4. INSTITUTIONAL (IN)	
5. URBAN (UR)	
6. OPEN LAND (EXISTING ROW, OPEN FIELDS, NON-AGRICULTURAL) (OL/ROW)	
7. RESIDENTIAL (RE)	
8. ROADWAYS / RAILROADS (RD)	
9. SPECIAL LAND USE (CHURCHES, PARKS, ETC) (SP)	

MATERIAL		
TAG	QUANTITY	DESCRIPTION

REFERENCE DRAWINGS	
DWG. NO.	TITLE
000-01-01-002	LEGENDS
000-03-03-058	ACCESS ROAD DETAIL
025-03-03-003	* ETOWN AND GILBERT INTERCONNECTS

REVISIONS					
NO.	REVISIONS	DATE	DRAWN	CK	APPR
A	SUBMITTED TO SOIL CONSERVATION DISTRICT	7/2019	AJD (MM)	MWF (MM)	MJD (MM)

APPROVALS	
DRAWN BY	DATE
AJD (MM)	7/2019
CHECKED BY	DATE
MWF (MM)	7/2019
ENG. APPROVAL	DATE
MJD (MM)	7/2019
P.M. APPROVAL	DATE

SCALE PLAN: 1" = 100'
SCALE PROFILE H: 1" = 100'
SCALE PROFILE V: 1" = 100'

CLIENT APPROVAL

DATE

PREPARED FOR PennEast PIPELINE

PREPARED BY MOTT MACDONALD
111 WOOD AVENUE SOUTH, ISELIN, NJ, 08830
CERTIFICATE NO. 24GA28016600

PENNEAST PIPELINE PROJECT
SOIL EROSION AND SEDIMENT CONTROL PLAN
ALIGNMENT SHEET
GILBERT LATERAL
HUNTERDON COUNTY, NEW JERSEY
12" GILBERT LATERAL PIPELINE
STA. 20+00 TO STA. 30+40

SCALE	DRAWING NO.	REVISION
1" = 100'	000-03-01-235.1	A

G:\PENNEAST\353754_PENNEAST_PIPELINE_EPC\MDATAPROD_STATE_PERMIT\WORK\NJ\DRAFTING\NJDEP\ALIGNMENT_SHEETS\000-03-01-235.1.DWG2019/07/26 WHH45143