OWNERSHIP / FOOTAGE	LB-HU-002.002/ PE-HU-219.000 1287' (0+00 – 13+46)	LB-HU-A014.000 154' (13+46 – 15+00)

STATIONING

0+45 - 90°00'00" LT
5+17 - 45°00'00" RT
1+00 EXISTING JERSEY CENTRAL POWER & LIGHT CO. EASEMENT
1+73 - 90°00'00" RT
2+18 CENTERLINE OF JERSEY CENTRAL POWER & LIGHT CO. EASEMENT
2+49 EXISTING JERSEY CENTRAL POWER & LIGHT CO. EASEMENT
3+00 EXISTING PUBLIC SERVICE ELECTRIC AND GAS CO. EASEMENT
3+00 CENTERLINE OF PUBLIC SERVICE ELECTRIC AND GAS CO. OVERHEAD LINE
3+00 EDGE OF DIRT
3+00 CENTERLINE OF LINK
3+00 EDGE OF DIRT
7+92 - 90°00'00" LT
9+98 EDGE OF WATERBODY 061917_LD_1001_E_MI
9+98 EDGE OF WATERBODY 061917_LD_1001_E_MI
13+13 - 34°11'00" RT
13+13 EXISTING PUBLIC SERVICE ELECTRIC AND GAS CO. EASEMENT
13+46 PROPERTY LINE
14+65 - 13°59'00" RT

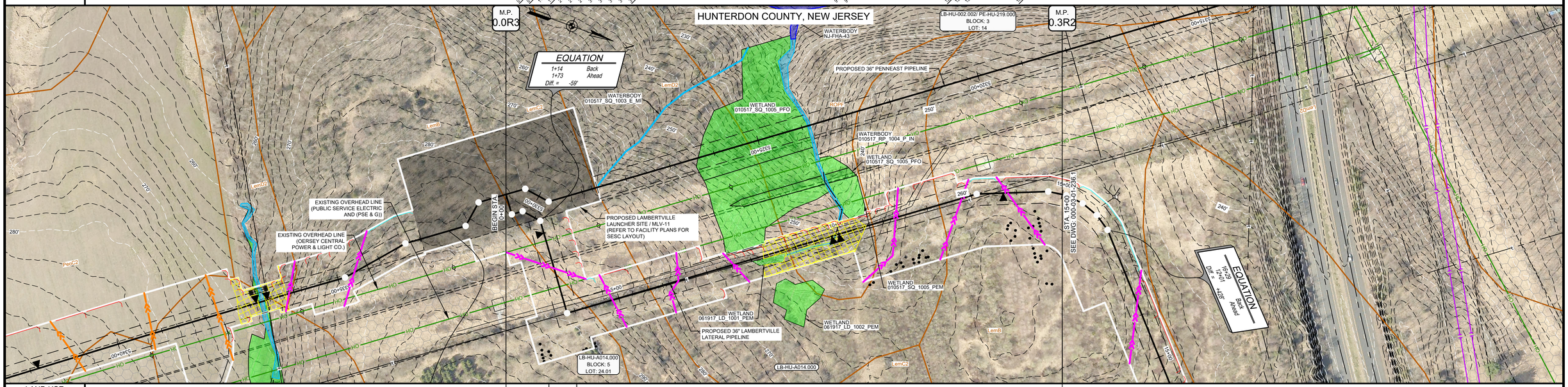

LAND USE	UF	OL/ROW	UF

PROFILE

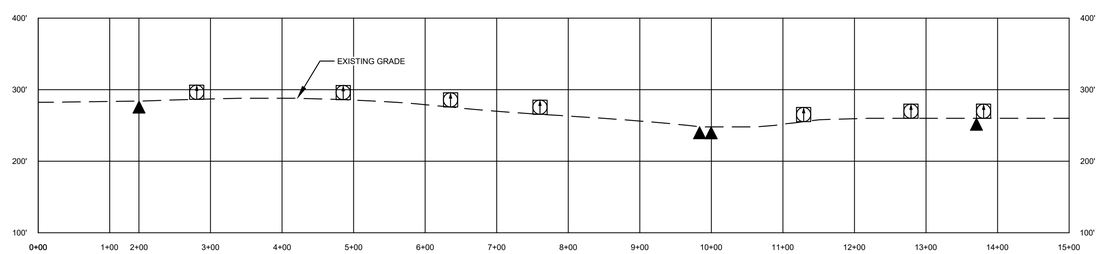

MICHAEL J. DENICHILO
PROFESSIONAL ENGINEER
N.J. LIC. NO. 24GE05078700

08/01/2019
SIGNATURE DATE

Know what's below. Call before you dig.

LAND USE	
1. AGRICULTURAL (AG)	10. OPEN WATERBODIES (WB / OW)
2. COMMERCIAL / INDUSTRIAL (CI)	
3. UPLAND FOREST (UF)	
4. INSTITUTIONAL (IN)	
5. URBAN (UR)	
6. OPEN LAND (EXISTING ROW, OPEN FIELDS, NON-AGRICULTURAL) (OL/ROW)	
7. RESIDENTIAL (RE)	
8. ROADWAYS / RAILROADS (RD)	
9. SPECIAL LAND USE (CHURCHES, PARKS, ETC) (SP)	

MATERIAL		
TAG	QUANTITY	DESCRIPTION

REFERENCE DRAWINGS	
DWG. NO.	TITLE
000-01-01-002	LEGENDS
026A-03-03-005	* LAMBERTVILLE LAUNCHER SITE / MAINLINE BLOCK VALVE 11

REVISIONS					
NO.	REVISIONS	DATE	DRAWN	CK	APPR
A	SUBMITTED TO SOIL CONSERVATION DISTRICT	7/2019	AJD (MM)	MWF (MM)	MJD (MM)

APPROVALS	
DRAWN BY	DATE
AJD (MM)	7/2019
CHECKED BY	DATE
MWF (MM)	7/2019
ENG. APPROVAL	DATE
MJD (MM)	7/2019
P.M. APPROVAL	DATE

SCALE PLAN: 1" = 100'
SCALE PROFILE H: 1" = 100'
SCALE PROFILE V: 1" = 100'

CLIENT APPROVAL

DATE

PREPARED FOR
PennEast PIPELINE

PREPARED BY
MOTT MACDONALD
111 WOOD AVENUE SOUTH, ISELIN, NJ, 08830
CERTIFICATE NO. 24GA28016600

PENNEAST PIPELINE PROJECT
SOIL EROSION AND SEDIMENT CONTROL PLAN
ALIGNMENT SHEET
LAMBERTVILLE LATERAL
HUNTERDON COUNTY, NEW JERSEY
36" LAMBERTVILLE LATERAL PIPELINE
STA. 0+00 TO STA. 15+00

SCALE	DRAWING NO.	REVISION
1" = 100'	000-03-01-236	A

G:\PENNEAST\353754_PENNEAST_PIPELINE_EPC\MDATA\PROD_STATE_PERMIT\WORK\NJ\DRAFTING\NJDEP\ALIGNMENT_SHEETS\000-03-01-236.DWG\2019\07\26 WHI45143

OWNERSHIP / FOOTAGE

LB-HU-A014.000
2928'

STATIONING

15+00 — 40+00

16+29 - 13°59'11" RT
16+49 - 13°58'46" RT
16+59 - 13°58'42" RT
16+79 - 13°58'42" RT

21+19 EDGE OF WATERBODY 061417_DK_1002_E_MI
21+59 EDGE OF WATERBODY 061417_DK_1002_E_MI

25+17 EDGE OF WETLAND 060917_SQ_1001_PFO

26+77 EDGE OF WATERBODY 061217_DK_1001_I_MI
26+77 EDGE OF WETLAND 060917_SQ_1001_PFO

28+89 EDGE OF WATERBODY 061217_DK_1001_I_MI
28+89 EDGE OF WETLAND 060917_SQ_1001_PFO

30+10 EDGE OF WETLAND 060917_SQ_1001_PFO
30+10 EDGE OF WATERBODY 061217_DK_1001_E_MI
30+18 EDGE OF WATERBODY 061217_DK_1001_E_MI
30+18 EDGE OF WETLAND 060917_SQ_1001_PFO
30+26 EDGE OF WETLAND 060917_SQ_1001_PFO

34+42 EDGE OF WETLAND 060917_SQ_1001_PEM
34+42 EDGE OF WETLAND 060917_SQ_1001_PFM

38+49 EDGE OF WETLAND 060917_SQ_1001_PFO
38+70 EDGE OF WETLAND 060917_SQ_1001_PFO

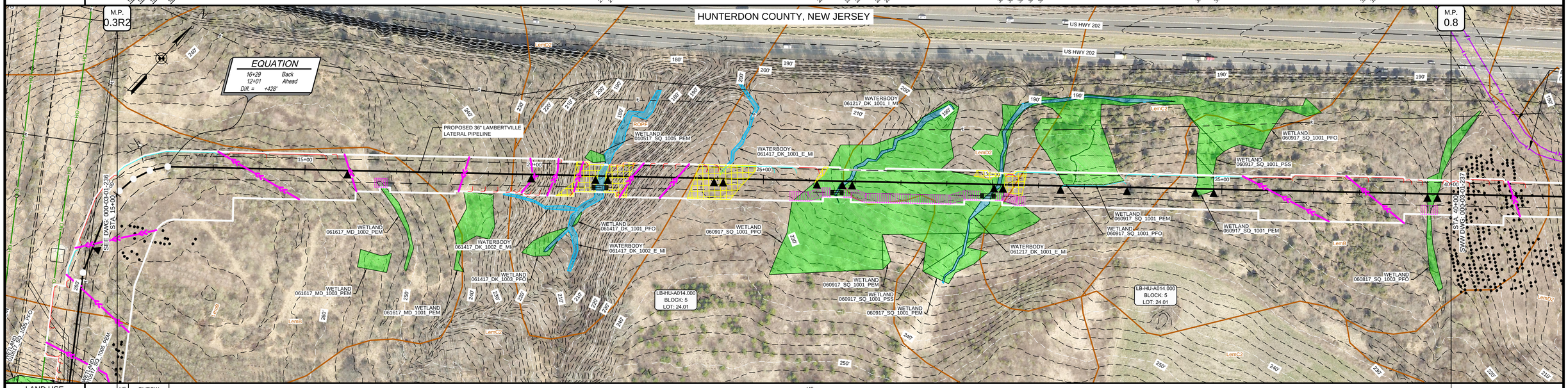

LAND USE

UF | OL/ROW | UF

PROFILE

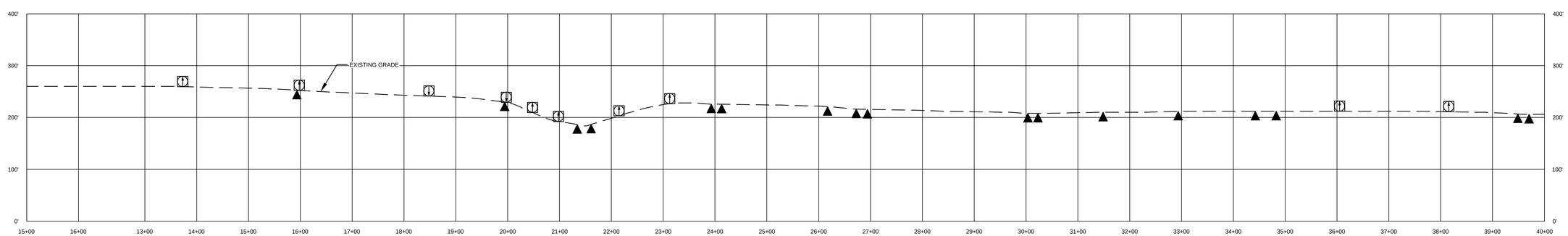

MICHAEL J. DENICHILO
PROFESSIONAL ENGINEER
N.J. LIC. NO. 24GE05078700

08/01/2019
SIGNATURE DATE

Know what's below. Call before you dig.

LAND USE	
1. AGRICULTURAL (AG)	10. OPEN WATERBODIES (WB / OW)
2. COMMERCIAL / INDUSTRIAL (CI)	
3. UPLAND FOREST (UF)	
4. INSTITUTIONAL (IN)	
5. URBAN (UR)	
6. OPEN LAND (EXISTING ROW, OPEN FIELDS, NON-AGRICULTURAL) (OL/ROW)	
7. RESIDENTIAL (RE)	
8. ROADWAYS / RAILROADS (RD)	
9. SPECIAL LAND USE (CHURCHES, PARKS, ETC) (SP)	

MATERIAL		
TAG	QUANTITY	DESCRIPTION

REFERENCE DRAWINGS	
DWG. NO.	TITLE
000-01-01-002	LEGENDS

REVISIONS					
NO.	REVISIONS	DATE	DRAWN	CK	APPR
A	SUBMITTED TO SOIL CONSERVATION DISTRICT	7/2019	AJD (MM)	MWF (MM)	MJD (MM)

APPROVALS	
DRAWN BY	DATE
AJD (MM)	7/2019
CHECKED BY	DATE
MWF (MM)	7/2019
ENG. APPROVAL	DATE
MJD (MM)	7/2019
P.M. APPROVAL	DATE

SCALE PLAN: 1" = 100'
SCALE PROFILE H: 1" = 100'
SCALE PROFILE V: 1" = 100'

CLIENT APPROVAL

DATE

PREPARED FOR
PennEast PIPELINE

PREPARED BY
MOTT MACDONALD
111 WOOD AVENUE SOUTH, ISELIN, NJ, 08830
CERTIFICATE NO. 24GA28016600

PENNEAST PIPELINE PROJECT
SOIL EROSION AND SEDIMENT CONTROL PLAN
ALIGNMENT SHEET
LAMBERTVILLE LATERAL
HUNTERDON COUNTY, NEW JERSEY
36" LAMBERTVILLE LATERAL PIPELINE
STA. 15+00 TO STA. 40+00

SCALE	DRAWING NO.	REVISION
1" = 100'	000-03-01-236.1	A

\\USHOLP201\PROJECTS\PIPELINE\PENNEAST\353754_PENNEAST_PIPELINE_EPCM\DATA\PROD_STATE_PERMIT\WORK\MJD\DRAFTING\MJDEPA\ALIGNMENT_SHEETS\000-03-01-236.1.DWG\2019\07\24 PAN88749

OWNERSHIP / FOOTAGE

LB-HU-A014.000 — 494' (40+00 – 44+94)

LB-HU-002.000 — 2506' (44+94 – 70+00)

STATIONING

4+19 EDGE OF WATERBODY 060817_SQ_1001_P_MI
4+33 EDGE OF WATERBODY 060817_SQ_1001_P_MI
14+53 – 14°0'0" RT
44+94 PROPERTY LINE
50+75 – 100°41' LT
50+40 – 13°20'0" LT
52+30 – 11°10'0" LT
55+25 – 21°14'0" RT
57+15 – 73°24'0" LT
61+40 EDGE OF WATERBODY 030617_DC_1003_E_MI
61+44 EDGE OF WATERBODY 030617_DC_1002_E_MI
61+46 EDGE OF WAY
61+51 CENTERLINE OF ROAD
61+56 EDGE OF DIRT
67+07 EDGE OF WATERBODY 030617_DC_1003_E_MI
67+14 EDGE OF WATERBODY 030617_DC_1003_E_MI
69+45 – 132°00' RT

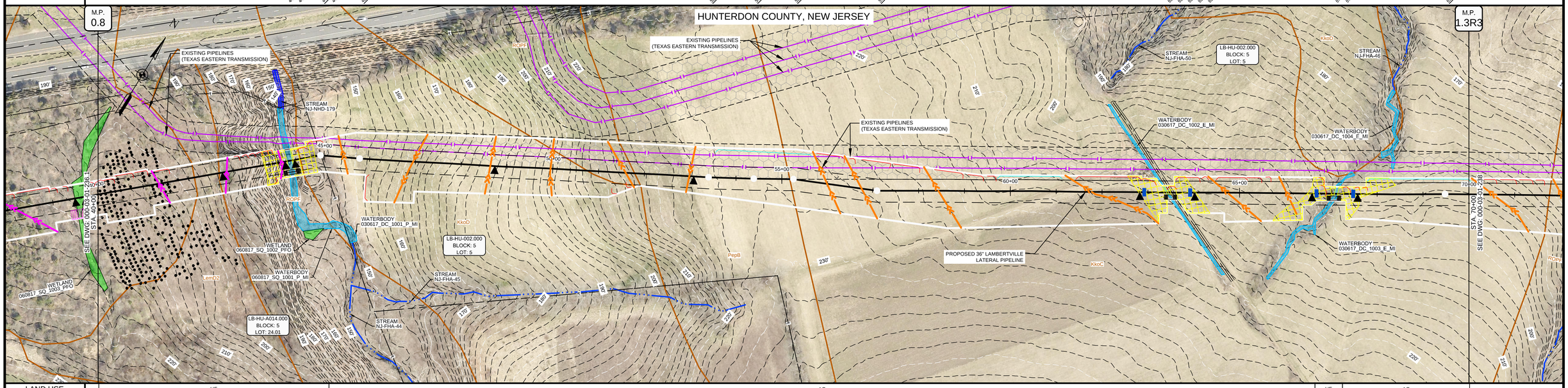

LAND USE: UF | AG | UF | AG

PROFILE

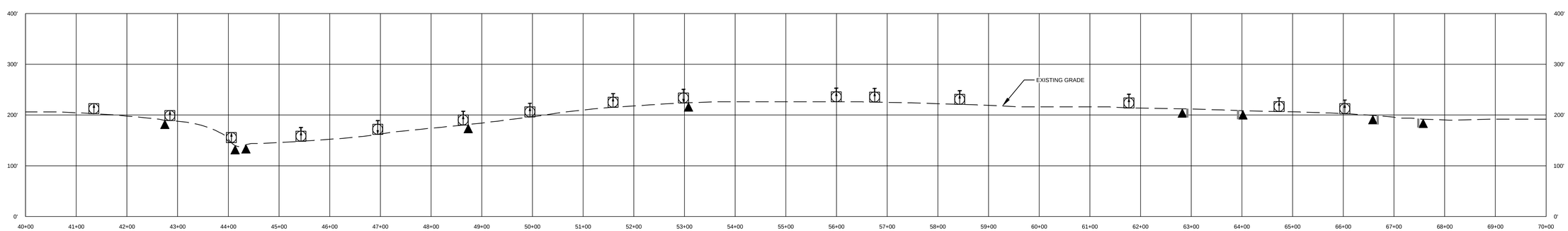

MICHAEL J. DENICHILO
PROFESSIONAL ENGINEER
N.J. LIC. NO. 24GE05078700

SIGNATURE — DATE: 08/01/2019

Know what's below. Call before you dig.

LAND USE	
1. AGRICULTURAL (AG)	10. OPEN WATERBODIES (WB / OW)
2. COMMERCIAL / INDUSTRIAL (CI)	
3. UPLAND FOREST (UF)	
4. INSTITUTIONAL (IN)	
5. URBAN (UR)	
6. OPEN LAND (EXISTING ROW, OPEN FIELDS, NON-AGRICULTURAL) (OL/ROW)	
7. RESIDENTIAL (RE)	
8. ROADWAYS / RAILROADS (RD)	
9. SPECIAL LAND USE (CHURCHES, PARKS, ETC) (SP)	

MATERIAL		
TAG	QUANTITY	DESCRIPTION

REFERENCE DRAWINGS	
DWG. NO.	TITLE
000-01-01-002	LEGENDS

REVISIONS					
NO.	REVISIONS	DATE	DRAWN	CK	APPR
A	SUBMITTED TO SOIL CONSERVATION DISTRICT	7/2019	AJD (MM)	MWF (MM)	MJD (MM)

APPROVALS	
DRAWN BY	DATE
AJD (MM)	7/2019
CHECKED BY	DATE
MWF (MM)	7/2019
ENG. APPROVAL	DATE
MJD (MM)	7/2019
P.M. APPROVAL	DATE

SCALE PLAN: 1" = 100'
SCALE PROFILE H: 1" = 100'
SCALE PROFILE V: 1" = 100'

CLIENT APPROVAL

DATE

PREPARED FOR: PennEast PIPELINE

PREPARED BY: MOTT MACDONALD
111 WOOD AVENUE SOUTH, ISELIN, NJ, 08830
CERTIFICATE NO. 24GA28016600

PENNEAST PIPELINE PROJECT
SOIL EROSION AND SEDIMENT CONTROL PLAN
ALIGNMENT SHEET
LAMBERTVILLE LATERAL
HUNTERDON COUNTY, NEW JERSEY
36" LAMBERTVILLE LATERAL PIPELINE
STA. 40+00 TO STA. 70+00

SCALE	DRAWING NO.	REVISION
1" = 100'	000-03-01-237	A

\\USHOLP201\PROJECTS\PIPELINE\PENNEAST\353754_PENNEAST_PIPELINE_EPC\MDATA\PROD_STATE_PERMIT\WORK\MJD\DRAFTING\MJDEPALIGNMENT_SHEETS\000-03-01-237.DWG\2019\07\24 DUM64749

OWNERSHIP / FOOTAGE		LB-HU-002.000 600'		LB-HU-001.000 1935'	
	70+00		75+00		95+35

STATIONING

73+10 EDGE OF WATERBODY 030617_DC_1005_P_MI
73+01 EDGE OF WATERBODY 030617_DC_1005_P_MI
75+68 EDGE OF WATERBODY 030617_HS_1005_E_MI
75+68 EDGE OF WATERBODY 030617_HS_1005_E_MI
76+68 PROPERTY LINE
76+45 - 31°39'46" RT
76+21 - 4°23'53" RT
76+40 - 34°06'06" LT
76+13 - 110°14'46" RT
80+44 - 47°08'27" LT
85+22 EDGE OF WATERBODY SOW-A
85+07 EDGE OF WATERBODY SOW-A
85+53 - 11°27'24" RT
85+22 - 48°29'06" LT
89+06 - 14°13'55" LT
91+05 - 5°36'07" RT
93+30 - 14°41'53" LT
95+84 - 68°18'07" LT

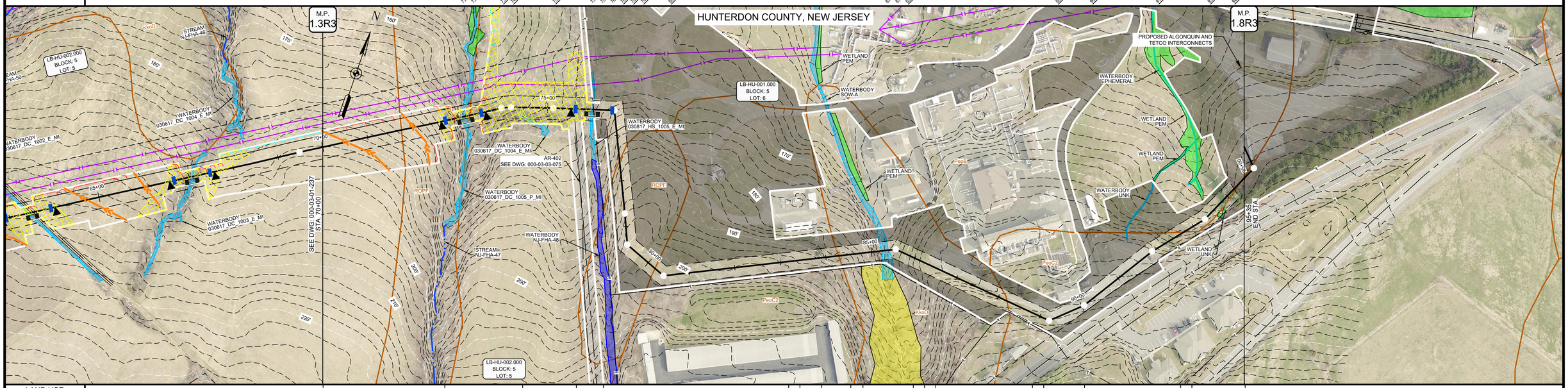

LAND USE	AG	UF	AG	UF	CI	UF	CI	UF	CI	UF	CI	UF	CI	UF	RE	CI	RD	CI

PROFILE

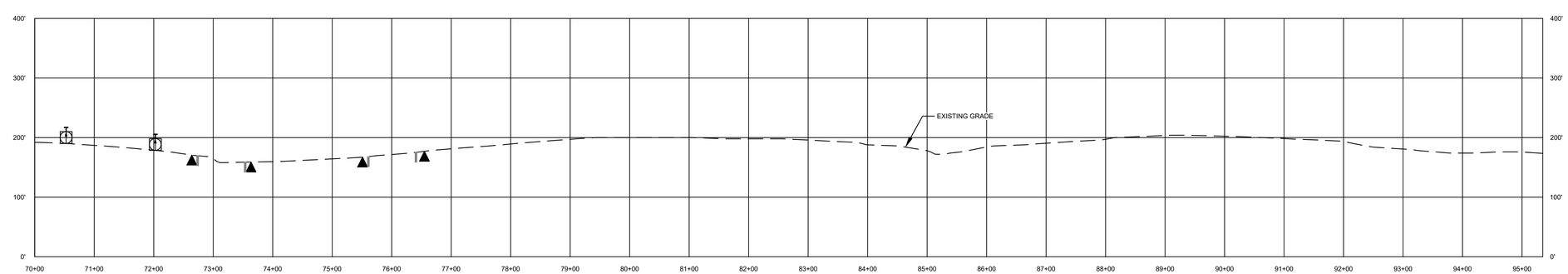

MICHAEL J. DENICHILO
PROFESSIONAL ENGINEER
N.J. LIC. NO. 24GE05078700

08/01/2019
SIGNATURE DATE

Know what's below. Call before you dig.

LAND USE		MATERIAL		
1. AGRICULTURAL (AG)	10. OPEN WATERBODIES (WB / OW)	TAG	QUANTITY	DESCRIPTION
2. COMMERCIAL / INDUSTRIAL (CI)				
3. UPLAND FOREST (UF)				
4. INSTITUTIONAL (IN)				
5. URBAN (UR)				
6. OPEN LAND (EXISTING ROW, OPEN FIELDS, NON-AGRICULTURAL) (OL/ROW)				
7. RESIDENTIAL (RE)				
8. ROADWAYS / RAILROADS (RD)				
9. SPECIAL LAND USE (CHURCHES, PARKS, ETC) (SP)				

REFERENCE DRAWINGS	
DWG. NO.	TITLE
000-01-01-002	LEGENDS
000-03-03-075	ACCESS ROAD DETAIL
C-103A	*LAMBERTVILLE INTERCONNECT (BY OTHERS)

REVISIONS					
NO.	REVISIONS	DATE	DRAWN	CK	APPR
A	SUBMITTED TO SOIL CONSERVATION DISTRICT	7/2019	AJD (MM)	MWF (MM)	MJD (MM)

APPROVALS	
DRAWN BY	DATE
AJD (MM)	7/2019
CHECKED BY	DATE
MWF (MM)	7/2019
ENG. APPROVAL	DATE
MJD (MM)	7/2019
P.M. APPROVAL	DATE

SCALE PLAN: 1" = 100'
SCALE PROFILE H: 1" = 100'
SCALE PROFILE V: 1" = 100'

CLIENT APPROVAL

DATE

PREPARED FOR
PennEast PIPELINE

PREPARED BY
MOTT MACDONALD
111 WOOD AVENUE SOUTH, ISELIN, NJ, 08830
CERTIFICATE NO. 24GA28016600

PENNEAST PIPELINE PROJECT
SOIL EROSION AND SEDIMENT CONTROL PLAN
ALIGNMENT SHEET
LAMBERTVILLE LATERAL
HUNTERDON COUNTY, NEW JERSEY
36" LAMBERTVILLE LATERAL PIPELINE
STA. 70+00 TO STA. 95+32

SCALE	DRAWING NO.	REVISION
1" = 100'	000-03-01-238	A

G:\PENNEAST\353754_PENNEAST_PIPELINE_EPC\MDATA\PROD_STATE_PERMIT\WORK\NJ\DRAFTING\NJDEPALIGNMENT_SHEETS\000-03-01-238.DWG\2019\07\26 DJM\54749