



Web-Based Tools

Joe Eaker - Bureau of Information Services & Program Support

joe.eaker@dep.state.nj.us

609-633-1406

June 15, 2011





NJDEP Record Access Program (OPRA) **<http://www.nj.gov/dep/opra/>**

- DEP DataMiner
 - http://datamine2.state.nj.us/dep/DEP_OPRA/
- GIS Data
 - <http://www.stat.nj.us/dep/gis>



http://datamine2.state.nj.us/dep/DEP_OPRA/

njhome | citizen | business | government | services A to Z | departments

new jersey njdep
department of environmental protection
OPRA | New Jersey
Open Public Records Act

opra home | contact opra | njdep home



Below are a series of Searches which allow you to find one or more Sites or Individuals that are currently regulated by NJDEP. Once you have found your particular Site(s) or Individual(s), you can then find additional environmental information.

If you want to search for information by program or category, please click on the [reports by category](#) button above.

Please be advised that Dataminer reports go offline on Sundays due to maintenance purposes.

Search for Regulated Sites by Location



Find the Sites or Certified/Licensed Individuals regulated by NJDEP in your County/Municipality and obtain inspection results, status of permit applications/registrations, and other environmental data.

Search by County

Atlantic

Search by Municipality

ALL



OR

Search by Zip Code



Include:

All Sites Licenses/Certifications/Regulated Individuals

http://datamine2.state.nj.us/dep/DEP_OPRA/index2.html

njhome | citizen | business | government | services A to Z | departments

newjersey nidep
department of environmental protection
OPRA | New Jersey
Open Public Records Act

opra home | contact opra | njdep home



site search | reports by category | reports search | help

Report Categories

Please be advised that Dataminer reports go offline on Sundays due to maintenance purposes

- ▶ [2008 Permit Extension Act](#)
- ▶ [Air Quality Permitting and Reporting](#)
- ▶ [Ambient Water Quality](#)
- ▶ [Certified Laboratories](#)
- ▶ [Community Access](#)
- ▶ [Community Right to Know](#) NEW
- ▶ [Compliance & Enforcement](#)
- ▶ [Exams and Licensing](#)
- ▶ [General Environmental Reports](#)
- ▶ [Hazardous Waste Manifest](#)
- ▶ [Incidents/Complaints](#)
- ▶ [Mandatory Diesel Retrofit Program](#)
- ▶ [NJPDES Permitting Program](#)
- ▶ [Pending Permit Progress Reports](#)
- ▶ [Permitting Dashboard](#)
- ▶ [Pesticide Control Program](#)
- ▶ [Radiological Health](#)
- ▶ [Site Remediation](#)
- ▶ [Stewardship](#)
- ▶ [Vehicle Registration Search \(2009 forward\)](#) NEW
- ▶ [Volunteer and Watershed Ambassador Ambient Water Quality](#)
- ▶ [Water Supply](#)
- ▶ [Whats New](#)

Welcome to the New Jersey Department of Environmental Protection's online reports portal, NJDEP Data Miner. Within you will find a variety of reports that will provide you with up to the minute results from many different environmental media and subjects. In order to provide flexibility, many of these reports require the user to enter some criteria, which will result in a customized document.

NJDEP has reports on the following topics:

• 2008 Permit Extension Act

This category contains reports related to the 2008 Permit Extension Act. The 2008 Permit Extension Act was signed into law on September 6, 2008 with the intent of offering economic relief to various segments of the New Jersey economy, particularly the real estate and construction sectors. The Act allowed for permit extensions of up to three and one half years assuming the criteria for inclusion is met

Browser window showing the URL: http://datamine2.state.nj.us/dep/DEP_OPRA/index2.html#sr. The browser tabs include "NJDEP SRP - OCR: Communi..." and "NJDEP-Dataminer-Open ...". The browser interface includes a search bar with "Yahoo! Search" and navigation buttons for Home, Feeds, Print, Page, Tools, and Help.

• Site Remediation

The Site Remediation Program is responsible for the remediation of contaminated sites in New Jersey. The Program includes publicly funded and privately funded sites, Superfund sites, brownfields, and other more specific bureaus that focus on underground storage tanks (UST) and the Industrial Site Recovery Act (ISRA). However, The Program's role is not limited to the oversight and cleanup of sites with confirmed contamination. The Program also handles cases where contamination is suspected, but not yet confirmed. In addition, the Program also has substantial non-remedial responsibilities such as the Initial Notice Section, which is responsible for UST regulated facilities, ISRA and UST application, UST certifications and other administrative responsibilities.

Please be advised that any report posted on Data Miner should not be used as a sole source of information when conducting a due diligence investigation into whether or not a particular site is contaminated. The fact that a site of interest is not listed in a report does not constitute a due diligence search on behalf of a prospective purchaser or interested person.

• Licensed Site Remedial Professional Information

On May 7, 2009, Governor Jon Corzine signed the Site Remediation Reform Act N.J.S.A. 58:10C - 1 ("SRRA") into law. One of the provisions of the law establishes a program for the licensing of Licensed Site Remediation Professionals ("LSRPs") who will have responsibility for the oversight of environmental investigations and cleanups.

SRRA provides that until a Licensed Site Remediation Professional Board is established, NJDEP may issue temporary licenses to LSRPs upon a determination by NJDEP that an applicant for a temporary license meets all of the criteria listed in SRRA at N.J.S.A. 58:10C-13 such as the requisite education and experience concerning the remediation of contaminated sites.

This DataMiner sub-category includes a list of individuals to whom NJDEP has issued temporary LSRP licenses. These individuals on the list have met the criteria for obtaining a temporary LSRP license and have paid the annual fee.

[→ Access The Licensed Site Remedial Professional Information Reports](#)

[back to top](#)

• Site Search Reports

This category is designed to enable the requestor to find one specific site or Program Interest (PI) name via information entered into a "prompt field" by the requestor. If the requestor knows the site Name or PI Name or part of the PI Name; the PI Address or part of the PI Address; or the PI Number, a search can be performed. The search will retrieve a list of all active SRWM sites, which contain the data that was entered into the "prompt field". The resulting lists of active SRWM sites include contaminated sites as well as sites that only require DEP permits and / or other administrative information. Thus, it is important to realize that the



Site Remediation Categories

- **Licensed Site Remedial Professional Information**
- **Site Search Reports**
- **General Reports Category**
- **Sites & Cases**
- **Administrative/Oversight sub-category**
- **Institutional Controls and Special Conditions**
- **Underground Storage Tanks Category**
- **Special Reports Category**





Licensed Site Remedial Professional Information

- Financial Obligation Summary Report
- License Site Professional Comprehensive Report
- Licensed Site Remedial Professional Information
- SRP LSRP Confirmation by License
- SRP LSRP Confirmation by Name





Licensed Site Remedial Professional Information


NJDEP-OPRA category base - Windows Internet Explorer

http://datamine2.state.nj.us/DEP_OPRA/OpraMain/categories?category=SRRA

Yahool Search

NJDEP SRP - OCR: Communi... NJDEP-OPRA category b... x

Home Feeds (3) Print Page Tools Help

dep Data Miner 

site search reports by category reports search help

SRRA

- [Financial Obligation Summary Report](#)

This report enables the requestor to determine if there are any outstanding oversight cost bills for a given site that have not been paid. The requestor can also determine if oversight costs have been charged to the site but have not yet been included in a bill. The name of the party the Department has on record as responsible for paying the oversight bill can be found here as well as information about financial assurance for the site and oversight payment history. Among other reasons, this report can be used to assure that all oversight costs have been paid before certifying requests to proceed with remediation without the Department's oversight.
- [License Site Professional Comprehensive Report](#)

This report enables the user to look up a Licensed Site Remedial Professional (LSRP); view all the documents received by SRP from the selected LSRP; and view all the projects assigned to the LSRP. This comprehensive report includes information on case status, case type, SRP review status and other administrative data. NOTE: The Active designation next to the licensee's name indicates the status of the License Site Remediation Professional (LSRP) License. Active = Yes means that the person has filed for a Temporary LSRP License, the application was approved. Active = No means that the person has filed for a Temporary LSRP License, the application was approved, however, the licensee has either requested to have their Temporary LSRP license to be withdrawn or the DEP has been notified that the licensee is deceased.
- [Licensed Site Remedial Professional List](#)

On May 7, 2009, the Site Remediation Reform Act N.J.S.A. 58:10C - 1 ("SRRA") was signed into law. One of the provisions of the law establishes a program for the licensing of Licensed Site Remediation Professionals ("LSRPs") who will have responsibility for the oversight of environmental investigations and cleanups. SRRA provides that NJDEP may issue temporary licenses to LSRPs upon a determination by NJDEP that an applicant for a temporary license meets all of the criteria listed in SRRA at N.J.S.A. 58:10C-13 such as the requisite education and experience concerning the remediation of contaminated sites. This DataMiner sub-category includes a list of individuals to whom NJDEP has issued temporary LSRP licenses, their organization, or street address if the LSRP did not provide a consultant firm on their application. These individuals on the list have met the criteria for obtaining a temporary LSRP license and have paid the annual fee. Note: There are two types of temporary Licensed Site Remediation Professional licenses: 1- SRP Temporary Licensed Site Remediation Professional - standard. Individuals holding this category are authorized to perform remediation work on any contaminated site. 2- SRP Temporary Licensed Site Remediation Professional - UST. Individuals holding this category are limited to performing remediation work only on Underground Storage Tanks.
- [SRP LSRP Confirmation by License](#)

This DataMiner report allows you to look-up an individuals by their license number to confirm if this person has been issued temporary LSRP license by NJDEP. This individual has met the criteria for obtaining a temporary LSRP license and have paid the annual fee. Note: There are two types of temporary Licensed Site Remediation Professional licenses: 1- SRP Temporary Licensed Site Remediation Professional: Individuals holding this category are authorized to perform remediation work on any contaminated site. 2- SRP Temporary Licensed Site Remediation Professional - UST Only: Individuals holding this category are limited to performing remediation work only on Underground Storage Tanks.
- [SRP LSRP Confirmation by Name](#)

This DataMiner report allows you to look-up an individuals by their name to confirm if this person has been issued temporary LSRP license by NJDEP. This individual has met the criteria for obtaining a temporary LSRP license and have paid the annual fee. The % that appears in the First Name allows you to search by Last Name only or may be used as a wild card to enable you to look-up by partial name. For Instance Chris% will return both Chris & Christopher. Note: There are two types of temporary Licensed Site Remediation Professional licenses: 1- SRP Temporary Licensed Site Remediation Professional: Individuals holding this category are authorized to perform remediation work on any contaminated site. 2- SRP Temporary Licensed Site Remediation Professional - UST Only: Individuals holding this category are limited to performing remediation work only on Underground Storage Tanks.

Start | Chrome | Firefox | Internet Explorer | NJDEP-OP... | Microsoft ... | NJDEP - N... | New Jerse... | Novell Gro... | srp catego... | 3:20 PM



Site Search Reports

- All SRP Sites by Selected PI Address
- All SRP Sites by Selected PI Name
- All SRP Sites by Selected PI Number





General Reports Category

- Sites with a Immediate Environmental Concern
- ***Sites with a Immediate Environmental Concern by Municipality***
- Spill Fund Claim Payments
- The Known and Suspected Sites Report by County
- ***The Known and Suspected Sites Report by County and Municipality***





The Known and Suspected Sites Report by County and Municipality

NJDEP-OPRA report base page - Windows Internet Explorer

http://datamine2.state.nj.us/DEP_OPRA/OpraMain/get_long_report? Yahoo! Search

File Edit View Favorites Tools Help

NJDEP-OPRA re... NJDEP-Datamin... NJDEP-OPR... x Home Feeds (1) Print Page Tools Help

njhome | my new jersey | people | business | government | departments search

new jersey njdep department of environmental protection
OPRA | New Jersey Open Public Records Act

opra home | contact opra | njdep home

revise search site search reports by category reports search help

Known & Suspected Site Report - County & Municipality Thursday 02 June 2011

Atlantic

Atlantic City

Site Id	Current Site Name	Line1 Address	Comu	Zip Code	Contamination
359096	1007 NORTH OHIO AVENUE	1007 N OHIO AVE	0102	08401	Known
85288	101 B MORRIS AVENUE	101 MORRIS AVE	0102	08401	Suspected
400188	103 NORTH LACLEDE PLACE	103 N LACLEDE PL	0102	08401	Known
85147	103 PENNSYLVANIA AVENUE	103 PENNSYLVANIA AVE	0102	08401	Known
64712	1058 OHIO AVENUE	1058 OHIO AVE	0102	08400	Suspected
83564	105 MASSACHUSETTS AVENUE	105 MASSACHUSETTS AVE	0102	08401	Known
84119	107 CALIFORNIA AVENUE	107 CALIFORNIA AVE	0102	08401	Suspected
436723	108 ALBION PLACE	108 ALBION PL	0102	08401	Known
94250	1109 ADRIATIC AVENUE	1109 ADRIATIC AVE	0102	08401	Suspected
65344	110 ILLINOIS AVENUE	110 ILLINOIS AVE	0102	08401	Suspected
65711	1112 1118 BALTIC AVENUE	1112 1118 BALTIC AVE	0102	08401	Suspected
354190	1117 CITY AVENUE	1117 CITY AVE	0102	08401	Known



Sites with a Immediate Environmental Concern by Municipality

NJDEP-OPRA report base page - Windows Internet Explorer

http://datamine2.state.nj.us/DEP_OPRA/OpraMain/get_long_report?

File Edit View Favorites Tools Help

NJDEP-OPRA re... NJDEP-Datamin... NJDEP-OPR... x

Home Feeds (1) Print Page Tools Help

njhome | my new jersey | people | business | government | departments

new jersey njdep department of environmental protection
OPRA | New Jersey Open Public Records Act

opra home | contact opra | njdep home

revise search site search reports by category reports search help

IEC's - Active

Total IEC's - 2

for the following Municipalities:
Atlantic - Atlantic City

Atlantic - Atlantic City

County	Municipality	PI Number	Case Name	IEC ID Date	IEC Type	Case Manager
Atlantic	Atlantic City	013412	FLORIDA STATION	9/18/1996	Vapor Intrusion	BAYARD, JUDY
Receptor's Name	Receptor Control Status	Receptor Status Date	Receptor Type	Source Name	Source Control Status	Source Status Date
Corner Atlantic & Bellevue Avenues	Controlled	9/19/1996		FLORIDA STATION	In Progress	3/18/2011
County	Municipality	PI Number	Case Name	IEC ID Date	IEC Type	Case Manager
Atlantic	Atlantic City	G000008898	243 N. TEXAS AVE/GW PUMP & TREAT	7/26/1990	Vapor Intrusion	FERRARA, THOMAS



Sites & Cases

- *Active Sites*
- Active Sites with Confirmed Contamination
- Closed Sites with Remediated Contamination
- Incidents
- **Municipal Report (All Sites)**
- New Case Report
- **New Case Report by Municipality**
- No Further Action or Completed Case Report
- **No Further Action or Completed Case Report by Municipality**
- Pending Sites
- Pending Sites with Confirmed Contamination





Administrative / Oversight

- Sites with a ACO or RA Oversight Document
- Sites with a ACO or RA Oversight Document by Municipality





Institutional Controls and Special Conditions

- Biennial Certifications Overdue
- Sites With a Classification Exception Area
- Sites With a Classification Exception Area by County
- Sites With a Classification Exception Area by Municipality
- Sites with a Deed Notice
- Sites with a Deed Notice by County
- **Sites with a Deed Notice by Municipality**
- Well Search for CEA Biennial Certification By Atlas Grids Well
- **Search for CEA Biennial Certification By Municipality**





Underground Storage Tanks

- Active Facilities with Compliant Tanks Report
- DEP Certified UST Firms
- DEP Certified UST Firms by County
- Federal UST Releases FY09
- Federal UST Releases FY10
- **Regulated UST Facilities by Municipality**
- Regulated UST Facilities by PI Number (Facility ID)
- State Compliance Report on Government UST
- UST Active Remediations
- UST Active Remediations by Municipality





Special Reports - Local Construction Code Officials

- The Known and Suspected Sites Report by County
- **The Known and Suspected Sites Report by County and Municipality**





Special Reports - Child Care Educational Facilities

- Child Care Educational Facility PASI Report by Address
- Child Care Facility PASI Report by DCF License Number





Special Reports - Brownfields

- UST Sites for Possible Brownfield Redevelopment





revise search

site search

reports by category

reports search










help

Active Sites

Run Date: 06/01/11 3:32 pm

Atlantic

Atlantic City

PI Number	PI Name	PI Location	Zip Code	Site Activity Information
000507	AVIS RENT A CAR	114 S NEW YORK AVE	08401	 Site Detail
000557	BADER FIELD AIRPORT	501 N ALBANY AVE	08401	 Site Detail
001043	EXXON COMPANY USA	NEW JERSEY & MAGELLAN AVES	08401	 Site Detail
001347	ATLANTIC CNTY UTILITIES AUTHORITY	1801 ABSECON BLVD	08401	 Site Detail
003971	VINA AUTO SERVICE	2401 ARTIC AVE	08401	 Site Detail
005884	FAA WILLIAM J HUGES TECHNICAL CENTER	AJP-7932 - ATLANTIC CITY INTL AIRPORT	08405	 Site Detail
005940	TEXACO SERVICE STATION	ATLANTIC & MISSOURI AVES	08401	 Site Detail
006721	ARTIC AVENUE GULF 122686	1928 ARCTIC AVE	08401	 Site Detail
006739	CUMBERLAND #2946	3701 VENTNOR AVE	08401	 Site Detail





site search reports by category reports search help

- [SRP Active Sites](#)
- [Closed Sites](#)
- [Closed with Conditions Sites](#)
- [Pending Sites](#)
- [Non-Remedial Sites](#)
- [Other Sites](#)
- [Sites with Conditions](#)
- [Incidents](#)

Site Detail Report Run Date: 06/01/11 3:33 pm

45268- AVIS RENT A CAR SYSTEM INC

PI Number	PI Name	County	Municipality	Activity Number (CF)	Document Type	Document Status	Document Title	More Info
000507	AVIS RENT A CAR	Atlantic	Atlantic City	PFR000001	Case Oversight	Active	88-04-22-1330 BUST C2-CEA	Case Oversight Info
000507	AVIS RENT A CAR	Atlantic	Atlantic City	USR000001	Case Oversight	Closed	88-04-22-1330 BUST C2	Case Oversight Info



site search reports by category reports search help


[Activity Tracking](#)

SRP CASE OVERSIGHT REPORT

AVIS RENT A CAR

, NJ

PI Number	000507
Activity Number	PFR000001
Bureau	BOMM
Document Title	86-04-22-1330 BUST C2-CEA
Case Status	Assigned to Program
Case Status Date	4/15/2008
Confirm Contamination	Yes
Case Manager	BRIMAT, MARIA
Phone	(609) 292 - 1945

Remedial Level	Start Date	End Date
C2: Formal Design - Known Source or Release with GW Contamination	4/29/1992	

Case Types	Start Date	End Date
CEA	7/7/1998	
MOA	4/15/2008	
Regulated UST	4/22/1986	

Activity Tracking Report

06/01/11 3:35 pm

AVIS RENT A CAR

PI Number: 000507

PFR 000001

Activity Class Description:	Publicly Funded Remediation
Activity Type Description:	Post NFA Monitoring

Assigned To	Description	Completed Date	Activity Class Description	Activity Type Description	PI Number
Psarianos, Kevin	Expired CEA - Letter Determined	5/4/2008	Publicly Funded Remediation	Post NFA Monitoring	000507
Psarianos, Kevin	Expired CEA - NJEMS Reviewed	5/4/2008	Publicly Funded Remediation	Post NFA Monitoring	000507
Psarianos, Kevin	Expired CEA - Contacts Updated	5/31/2008	Publicly Funded Remediation	Post NFA Monitoring	000507
Psarianos, Kevin	Expired CEA -Deficiency Letter Sent	5/31/2008	Publicly Funded Remediation	Post NFA Monitoring	000507
Psarianos, Kevin	Expired CEA - NFA Retrieved	5/31/2008	Publicly Funded Remediation	Post NFA Monitoring	000507
Pfleiderer, Cynthia	phone call received	10/2/2008	Publicly Funded Remediation	Post NFA Monitoring	000507
Bevan, Wayne	CEA Biennial Certification Late Letter Issued	3/21/2007	Publicly Funded Remediation	Post NFA Monitoring	000507
Psarianos, Kevin	Classification Exception Area Biennial Certification Received	7/20/2007	Publicly Funded Remediation	Post NFA Monitoring	000507
Kakas, Donald	CEA Biennial Certification Late Letter Response Received	7/25/2007	Publicly Funded Remediation	Post NFA Monitoring	000507
Psarianos, Kevin	Expired CEA - Process Closed	7/25/2007	Publicly Funded Remediation	Post NFA Monitoring	000507
Pointin-Hahn, Kirstin	Classification Exception Area Biennial Certification Approved	3/30/2009	Publicly Funded Remediation	Post NFA Monitoring	000507
Pointin-Hahn, Kirstin	Classification Exception Area Revised	3/30/2009	Publicly Funded	Post NFA Monitoring	000507



GIS Data

NJDEP GIS - Bureau of Geographic Information Systems - Windows Internet Explorer

http://www.state.nj.us/dep/gis/ Yahoo! Search

NJDEP GIS - Bureau of G... x NJDEP-OPRA category base Home Feeds (1) Print Page Tools Help

njhome | services A to Z | departments/agencies | FAQs search

new jersey department of environmental protection



"Mapping the Present to Protect New Jersey's Future"

- Interactive Mapping
- Downloads
- Standards
- GPS
- Resources
- Training
- FAQs

- NJ-GeoWeb
- i-MapNJ DEP
- i-MapNJ Geology

NJDEP GIS Mapping Contest

April 21, 2011

And the winners are ...



[read more](#)


[Get Hot Topics, Data News, & Updates](#)

Wednesday, June 1, 2011

June 2011

Sun	Mon	Tue	Wed	Thu	Fri	Sat
			1	2	3	4
5	6	7	8	9	10	11
12	13	14	15	16	17	18
19	20	21	22	23	24	25
26	27	28	29	30		

[meetings](#)

[View Events Calendar](#)

(Internet Explorer 6.x or higher strongly recommended).

[contact bgis](#) | [contact dep](#) | [privacy notice](#) | [legal statement & disclaimers](#) | [accessibility statement](#)





NJ-GeoWeb Search - Windows Internet Explorer

http://njwebmap.state.nj.us/NJGeoWeb/WebPages/Map/MapView.aspx?THEME=Surf&UH=True&RIDZ=634425401054428750

NJ-GeoWeb new jersey department of environmental protection

[reports](#)

[help](#)

[data descriptions](#)

Welcome Guest

Map

Search

[Address Search](#) [County](#) [Municipality](#) [Place](#) [ZIP Code](#) [Parcels by Block/Lot](#) [All Searches](#)

Municipality

Select a County/Municipality

[help](#)

County

Municipality

NJ-GeoWeb Map Viewer - Windows Internet Explorer

http://njwebmap.state.nj.us/NJGeoWeb/WebPages/Map/MapView.aspx?THEME=Surf&UH=True&RIDZ=634426103451638330

File Edit View Favorites Tools Help

NJ-GeoWeb new jersey department of environmental protection [reports](#) [help](#) [data descriptions](#)

Welcome Guest

Map Search Results

Advanced Tools Layer Manager

Map Tools

- Map Tools
- +
-
- Hand
- Key
- Home
- Previous
- Next
- Refresh
- Layers
- Print
- Close
- XY

NORTH

WEST **EAST**

0 0.985mi
© NJD EP

SOUTH

Easting (X) : 0 , Northing (Y) : 0

Layer Manager

Note: To view additional layers, click the '+' sign
For more functionality, Right Click on the layer's name.

- Environmental Data**
 - Environmental Monitoring**
 - Air Monitoring Stations
 - Ambient Biomonitoring Network (AMNET)
 - Shellfish Classification
 - Volunteer Water Monitoring
 - Fish Index of Biotic Integrity
 - NJ WQDE Water Quality Monitoring
 - NJ STORET Water Quality Monitoring
 - EPA STORET Water Quality Monitoring
 - New jersey - storet water quality monitoring stations Visible
Scale Range Min:0 Max:2600000
 - Sites and Facilities
 - NJEMS Sites
 - NJPDES Regulated Facilities
 - NJPDES Discharge Points - Surface Water
 - Known Contaminated Sites List

Apply

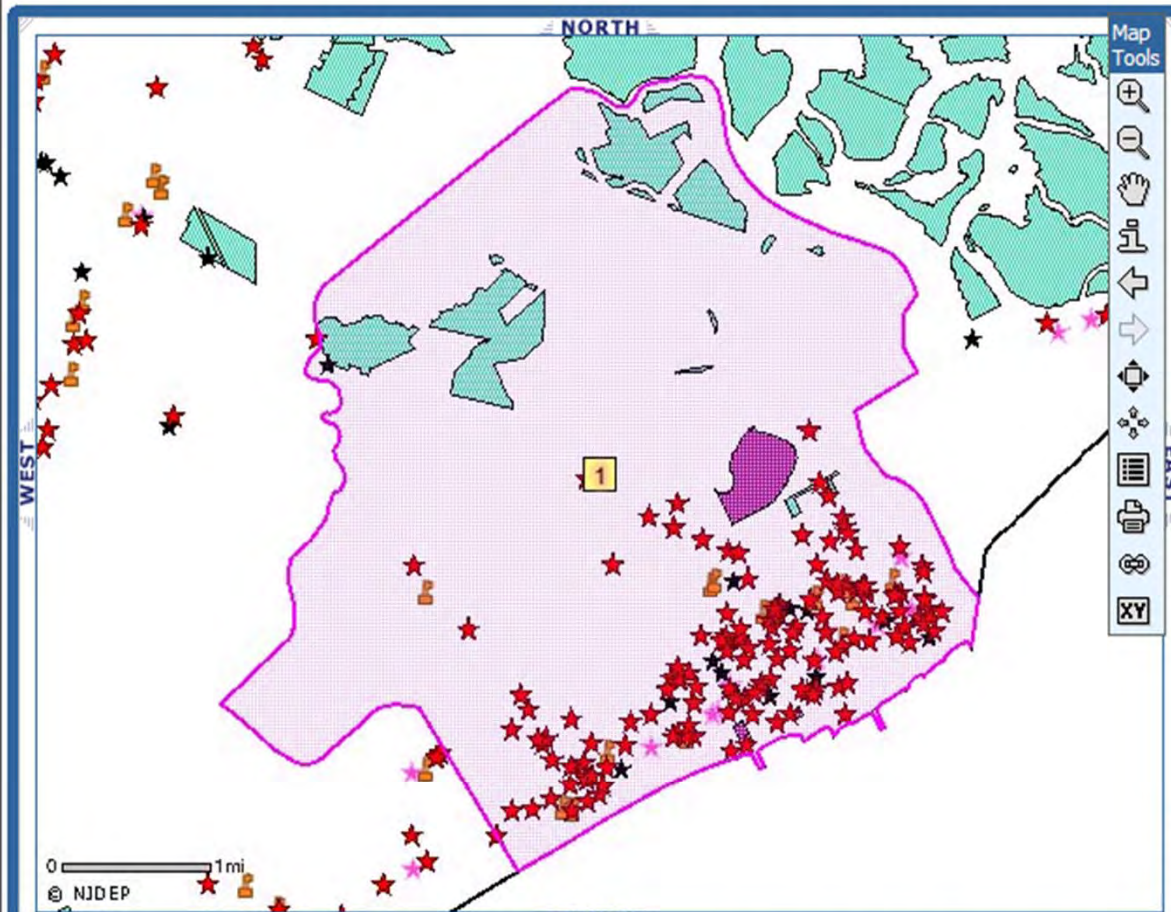
Selection List

Municipalities

Done

Internet 100%

Map Search Results



Scale 1: 76,788.76

Easting (X) : 522,659 , Northing (Y) : 193,829

Legend

Environmental Data

- Child Care Centers
- Dry Cleaners
- Gas Stations
- Known Contaminated Sites List
- Counties
- Open Space (State)
- Groundwater Contamination Areas (CEA)

Mid-Atlantic States

- New Jersey
- Other Mid-Atlantic States

Layer Manager

Note: To view additional layers, click the '+' sign
For more functionality, Right Click on the layer's name.

- Sites and Facilities**
 - NJEMS Sites
 - NJPDES Regulated Facilities
 - NJPDES Discharge Points - Surface Water
 - Known Contaminated Sites List
 - Groundwater Contamination Areas (CKE)
 - Groundwater Contamination Areas (CEA)
 - Deed Notice Areas
 - Schools
 - Child Care Centers



Questions?

