

DEPARTMENT OF ENVIRONMENTAL PROTECTION AND ENERGY  
OFFICE OF LAND AND WATER PLANNING

AMENDMENT TO THE MONMOUTH COUNTY WATER QUALITY MANAGEMENT  
PLAN

Public Notice

Take notice that on **MAY 03 1993**, pursuant to the provisions of the New Jersey Water Quality Planning Act, N.J.S.A. 58:11A-1 et seq., and the Statewide Water Quality Management Planning rules (N.J.A.C. 7:15-3.4), an amendment to the Monmouth County Water Quality Management Plan was adopted by the Department. This amendment adopts a Wastewater Management Plan (WMP) for the Manasquan River Regional Sewerage Authority (MRRSA). The WMP addresses wastewater management planning for the MRRSA district of Freehold and Farmingdale Boroughs, Howell Township, the majority of Freehold Township, and a portion of western Wall Township. The WMP delineates all of the planning area, with the exception of a portion of Wall Township, as existing and future sewer service area. The portion of Wall Township not included in the sewer service area is designated as being served by individual subsurface sewage disposal systems. The Wall Township WMP, adopted December 5, 1989, is incorporated by reference with the following changes: the site of the State of New Jersey Arthur Brisbane Child Treatment Center is removed from the individual subsurface sewage disposal area and included in the sewer service area to allow for the abandonment of the existing on-site wastewater treatment plant. Additionally, portions of Allaire State Park including the park office, maintenance facility, leased homes along Monmouth County Route 524, and the Spring Meadow Golf Course restaurant, office and maintenance facility are removed from the individual subsurface sewage disposal area and added to the sewer service area. Wall Township retains WMP responsibility for the entire Township.

The site in Freehold Township of La Mirage Diner is added to the MRRSA sewer service area and deleted from the service area of the Western Monmouth Utilities Authority (WMUA). The site remains in WMUA's WMP area.


The WMP modifies the planning area line between the Ocean County WMP area in the North Branch of the Metedeconk River


drainage basin and the MRRSA WMP area within the MRRSA district in the Manasquan River drainage basin by means of a voluntary transfer. This modification will more closely follow roadway alignments rather than topographical divides.


Wastewater conveyance facilities are shown extended into Wall Township at two locations along Belmar Boulevard and Hurley Pond Road.

The WMP designates the site of the Lone Pine Landfill in Freehold Township as within the sewer service area (Operable Unit No. 1) and also as the service area for a treatment facility greater than 20,000 gallons per day discharging to ground water (Operable Unit No. 2). This second unit may ultimately discharge to the MRRSA.

A wastewater flow for the WMP area for the year 2010 of 12.727 million gallons per day (MGD) is projected. If the second unit at Lone Pine Landfill discharges to MRRSA this flow projection is increased to 12.871 MGD.

  
Barry R. Chalofsky, P.P.  
Professional Planner in  
Responsible Charge

  
Martin A. Bierbaum  
Administrator  
Office of Land and Water  
Planning  
Department of Environmental  
Protection and Energy

  
Date

MEG/Manasq