

DEPARTMENT OF ENVIRONMENTAL PROTECTION  
DIVISION OF WATERSHED MANAGEMENT

REVISION TO THE MONMOUTH COUNTY WATER QUALITY MANAGEMENT  
PLAN

~~TAKE~~ NOTICE that on **SEP 27 1999**, pursuant to the provisions of the Water Quality Planning Act, N.J.S.A. 58:11A-1 et seq., and the Statewide Water Quality Management Planning rules, N.J.A.C. 7:15-3.5, a revision to the Monmouth County Water Quality Management Plan was adopted by the Department of Environmental Protection (Department). This revision modifies the Upper Freehold Township Wastewater Management Plan to specify a wastewater planning flow of 103,660 gallons per day for the Beacon Hill wastewater treatment facility, which will discharge to ground water. The affected property consists of approximately 284 acres located on the following blocks and lots in Upper Freehold Township: Block 43, Lots 18 and 21; and Block 47, Lots 17 and 19.02. The discharge will serve 174 three bedroom adult community age restricted homes, 213 two bedroom adult community age restricted homes, 86 four bedroom non-age restricted homes, and a recreation complex.



Lance R. Miller  
Director  
Division of Watershed Management  
Department of Environmental  
Protection

Date 9/27/99

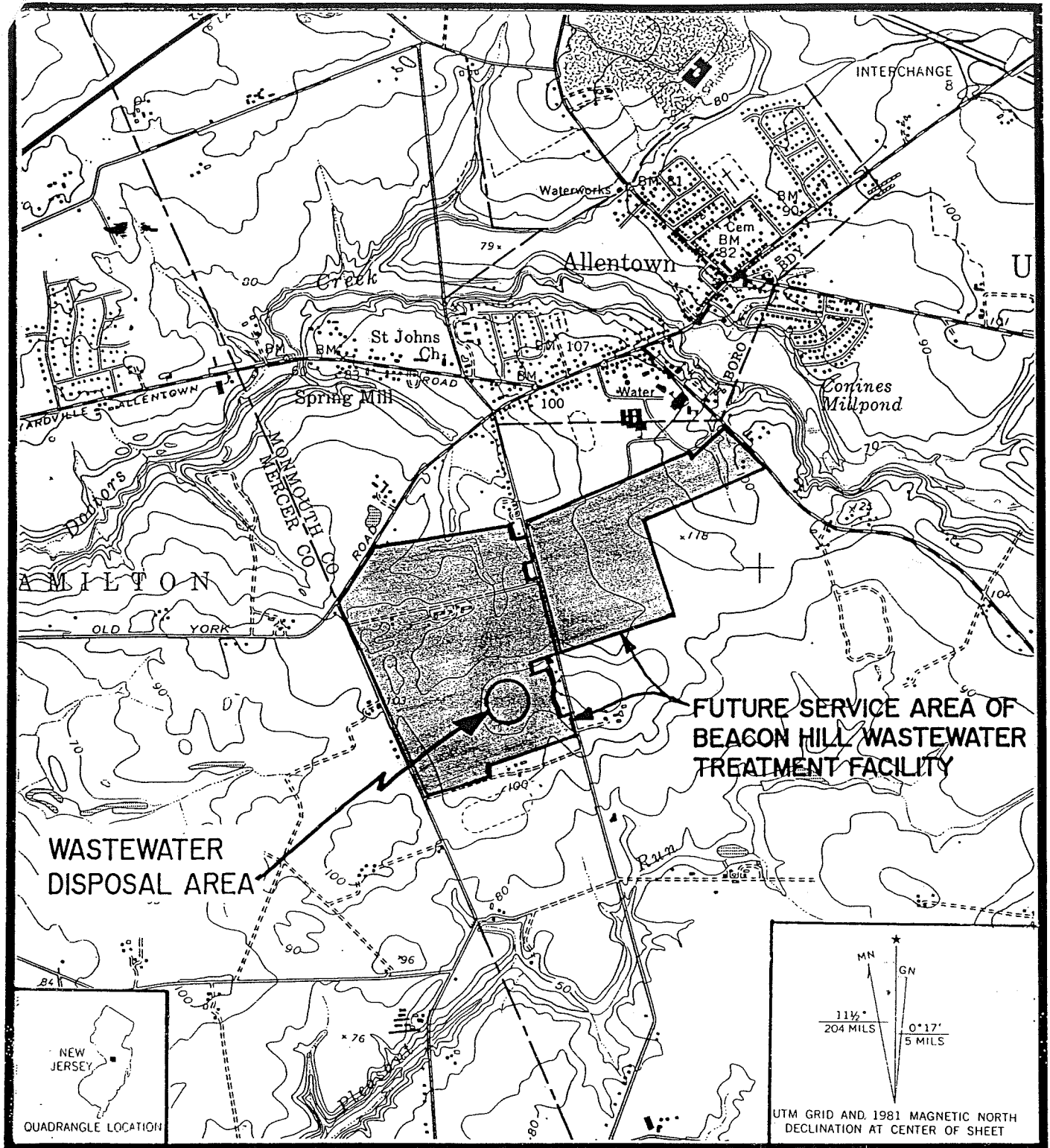
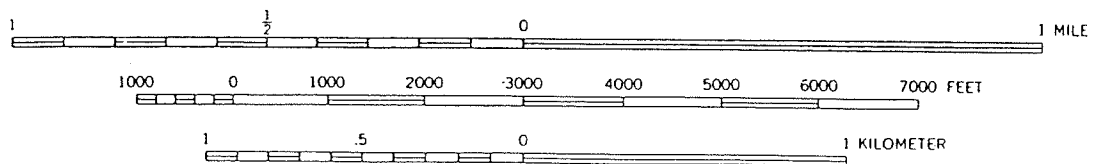


FIGURE I  
 U. S. G. S. MAP  
 Scale 1:24,000  
 ALLENTOWN, N.J. QUADRANGLE

92-1090-85



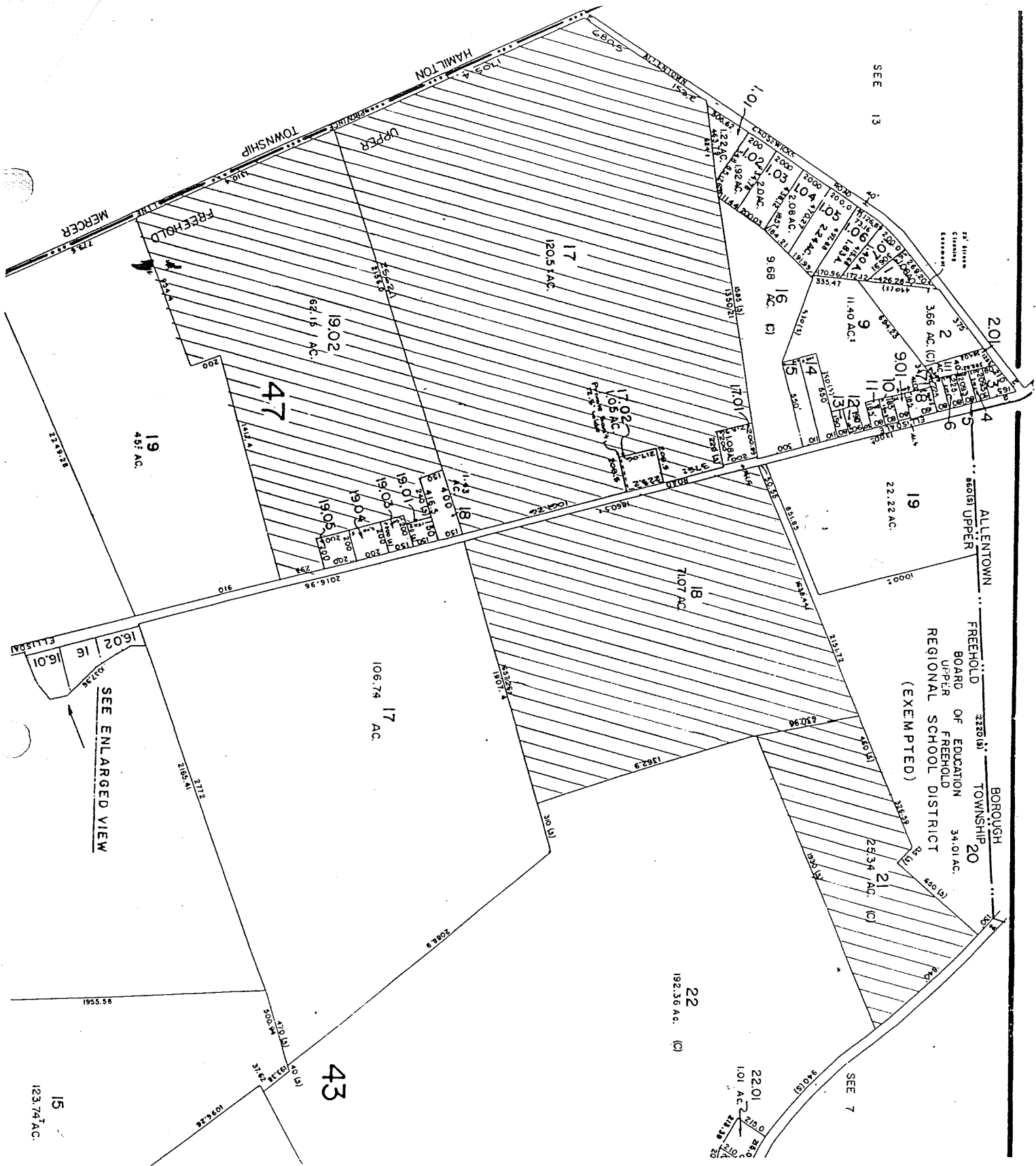


FIGURE 2  
TAX MAP

TAX MAP TAKEN FROM UPPER FREEHOLD TOWNSHIP  
TAX MAP, SHEET 14 NOT TO SCALE