


DEPARTMENT OF ENVIRONMENTAL PROTECTION
OFFICE OF LAND AND WATER PLANNING

REVISION TO THE NORTHEAST WATER QUALITY MANAGEMENT PLAN

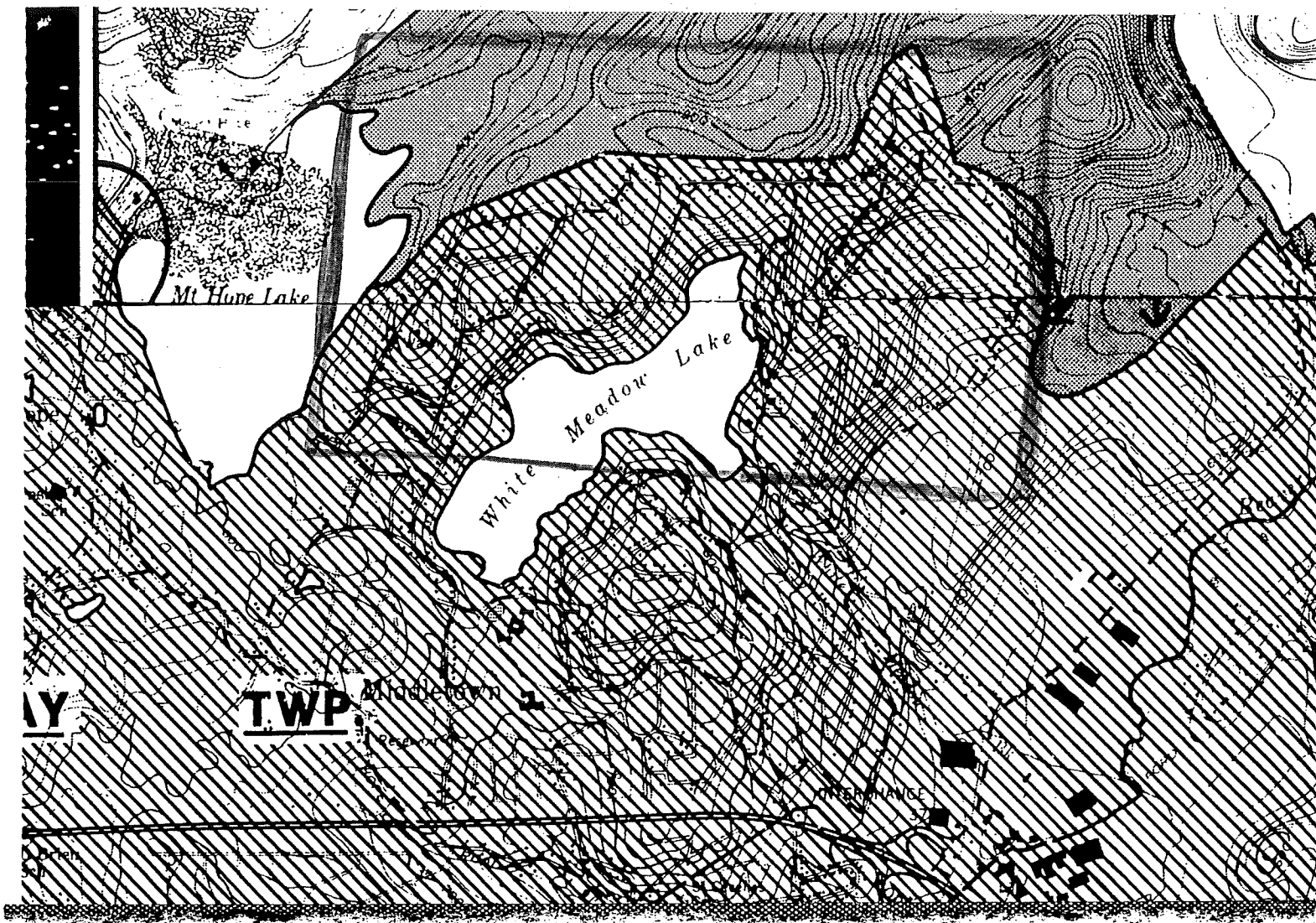
TAKE NOTICE that on DEC 14 1994, pursuant to the provisions of the Water Quality Planning Act, N.J.S.A. 58:11A-1 et seq., and the Statewide Water Quality Management Planning rules, N.J.A.C. 7:15-3.5, a revision to the Northeast Water Quality Management Plan (WQMP) was adopted by the Department. This revision updates the WQMP to include the area around the northern, and northeastern portions of White Meadow Lake in Rockaway Township, Morris County within the sewer service area of the Rockaway Valley Regional Sewerage Authority sewage treatment plant. The WQMP is updated to identify this additional service area based on the existence of existing sewers permitted through Treatment Works Approvals including: 81-2607-4, 85-4982-4, 85-5583-4, 89-2282-4, 89-2315-4, 90-4357-4, 90-4906-4, 90-4883-4, 91-6363-4 and 92-6962-4. The extent of this additional service area from White Meadow Lake is delineated by the following roads : Cayuga Avenue, Miami Trail, Jackson Avenue, West Lake Shore Drive, Comanche Avenue, Erie Avenue, and Valley View Drive (with the inclusion of the lots fronting these roads as delineated on the mapping in Attachment 1).




Martin A. Bierbaum
Administrator
Office of Land and Water
Planning
Department of Environmental
Protection

12/14/94
Date

SM:Revised1



 Existing sewers to RWRSA STP (This revision only addresses the boxed area above)