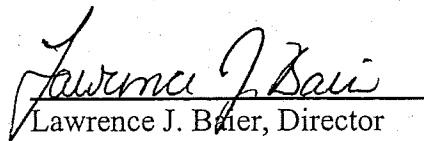


DEPARTMENT OF ENVIRONMENTAL PROTECTION
DIVISION OF WATERSHED MANAGEMENT

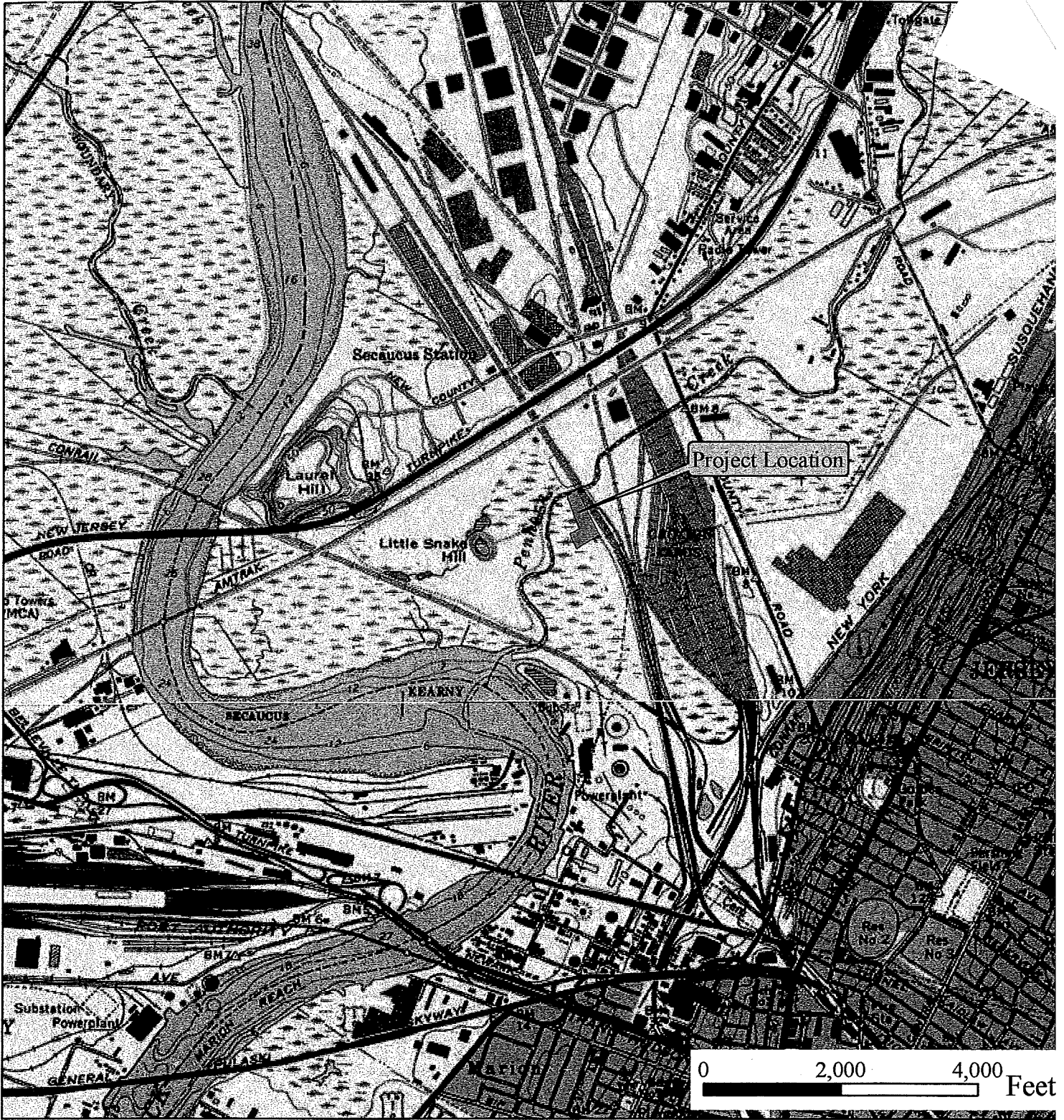
REVISION TO THE NORTHEAST WATER QUALITY MANAGEMENT PLAN

TAKE NOTICE that on JUL 22 2003, pursuant to the provisions of the Water Quality Planning Act, N.J.S.A.58:11A-1 et seq, and the Statewide Water Quality Management Planning rules, N.J.A.C. 7:15-3.5, a revision to the Northeast Water Quality Management Plan (WQMP) was adopted by the Department. This revision modifies the Northeast WQMP and the Secaucus Town Wastewater Management Plan (WMP) to show the transfer of the proposed New Jersey Turnpike Authority, Secaucus Interchange project from the sewer service area (SSA) of the Passaic Valley Sewerage Commission (PVSC) to the SSA of the Secaucus Municipal Utilities Authority (SMUA). The project includes the toll plaza, a parking lot and a utility building, located on 3.5 acres in Jersey City on Lots 46 and 47, Block 1200. The flow for this area is projected to be 1,050 gallons per day (gpd) and is proposed for transfer to the SMUA Koelle Boulevard Wastewater Treatment Facility (WTF). This SSA transfer is considered a revision in accordance with N.J.A.C. 7:15-3.5(b)(4)(ii) which states, "the transfer of sewer service area from one domestic treatment works to another, provided that the approved sewer service areas in the areawide water quality management plan are currently contiguous in the area to be transferred, neither domestic treatment works is subject to a sewer connection ban, the proposed revision includes only areas currently designated for sewer service, both the sending and receiving wastewater management planning agencies concur with the proposed revision, and no new or expanded treatment works other than sewer line extensions is proposed as part of the revision."




Lawrence J. Bauer, Director
Division of Watershed Management
Department of Environmental Protection

July 22, 2003
Date



This map was developed using New Jersey Department of Environmental Protection Geographic Information System digital data, but this secondary product has not been verified by NJDEP and is not state authorized.



Coordinate System:
New Jersey State Plane
Datum = NAD83
Units = feet

Map created with TOPO!
©2000 Wildflower Productions
(www.topo.com)

FIGURE 1

NEW JERSEY TURNPIKE AUTHORITY
NEW JERSEY TURNPIKE
SECAUCUS INTERCHANGE

**USGS TOPOGRAPHIC
LOCATION MAP**



SCALE 1:24,00

DATE: 12/16/200