

RESERVOIR STORAGE INFORMATION

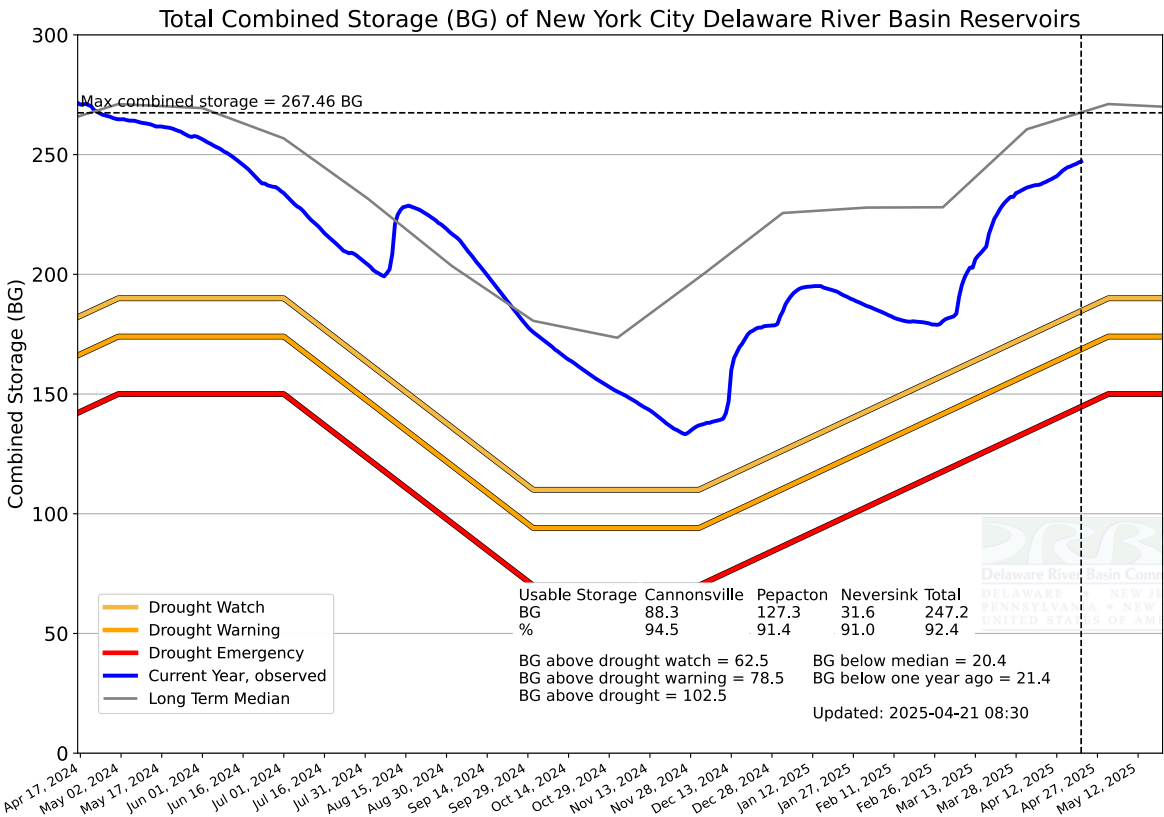
NEW YORK CITY

	Usable Storage (BG)	(%)
Neversink	31.6	91.0
Pepacton	127.3	91.4
Cannonsville	88.3	94.5
NYC Total	247.2	92.4

LOWER BASIN

FE Walter	4.7	76.8
Beltzville	13.5	100.2
Blue Marsh	5.7	99.1

Most Recent Update: 2025-04-21 08:30

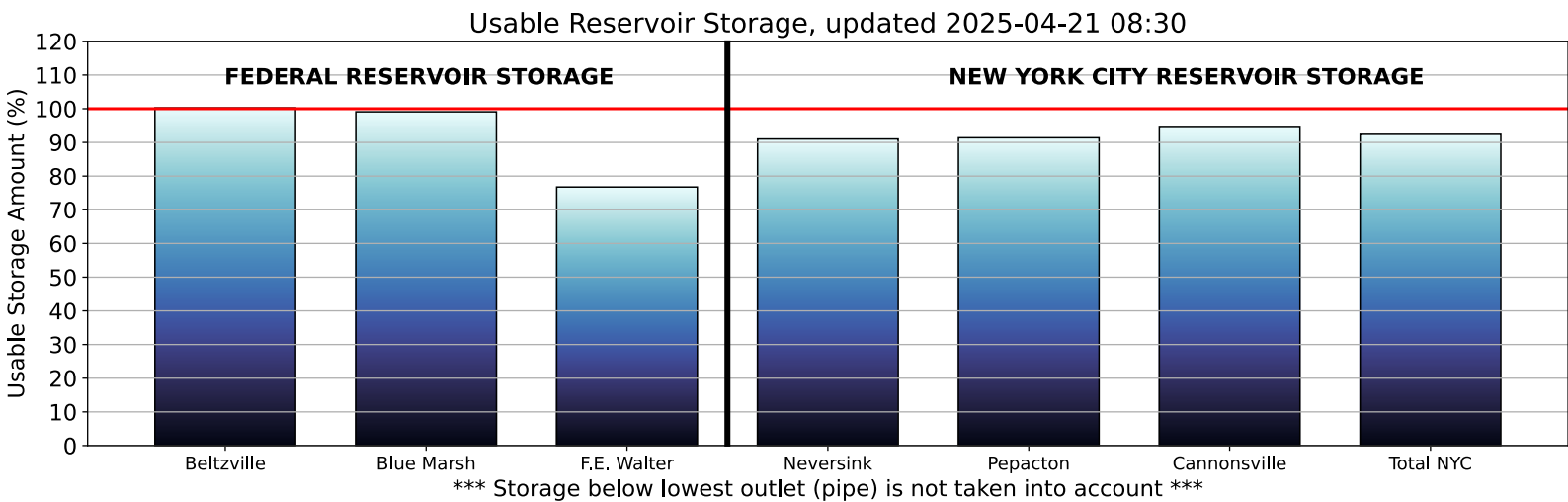


BASIN WIDE DROUGHT STATUS: NORMAL

7-Day Precipitation Totals

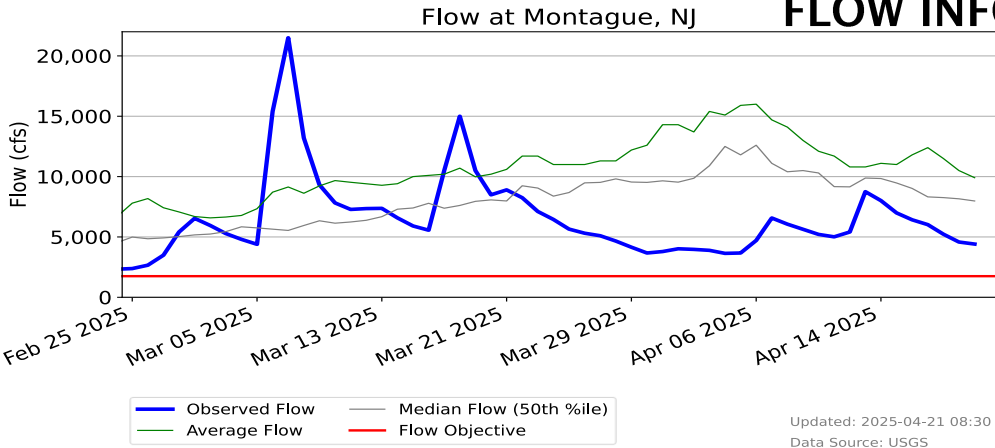
Upper Basin: 0.2 in
Middle-upper basin: 0.01 in
Middle-lower basin: 0.01 in
Near Delaware Bay: 0.06 in

**7-Day Precipitation Totals are calculated as an average of totals reported by MARFC from counties within the Delaware River Basin.

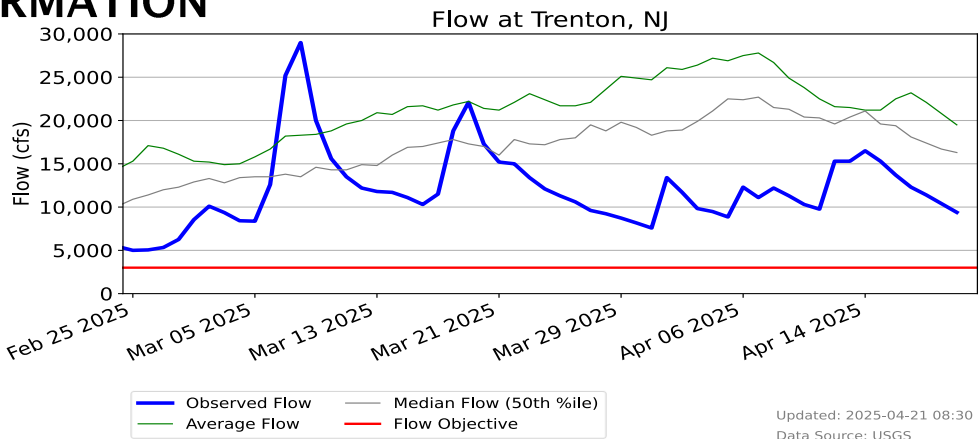


USACE Reservoir storage calculated from 8:00 AM USGS Gage Elevations; NYC Storage calculated from 8:00 AM AHPS elevation data. FE Walter storage based on maximum recreation reservoir storage

FLOW INFORMATION



The average daily flow for the last seven days at Montague was 5951 cfs.



The average daily flow for the last seven days at Trenton was 12713 cfs.

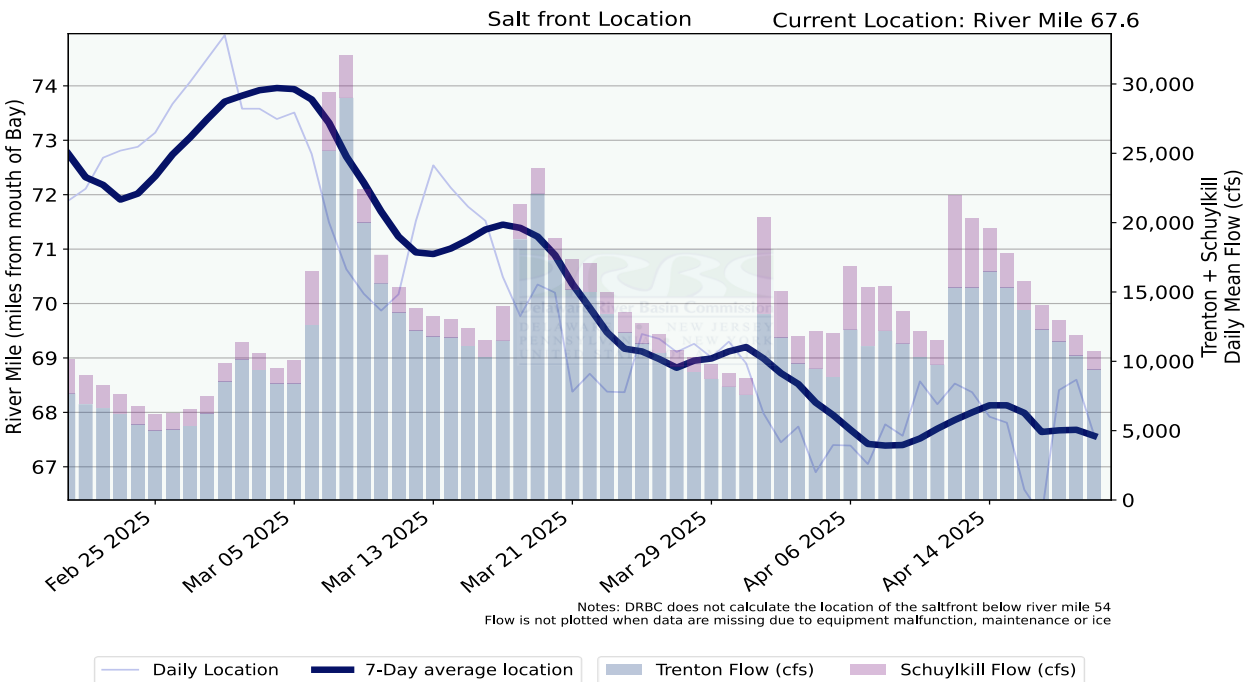
SALT FRONT INFORMATION

SALT FRONT (river mile)

This Week: 67.6

Last Week: 68.1

April Median: 67



Contact: Fanghui.Chen@drbc.gov
and Sara.Sayed@drbc.gov

***All data is provisional and subject to change