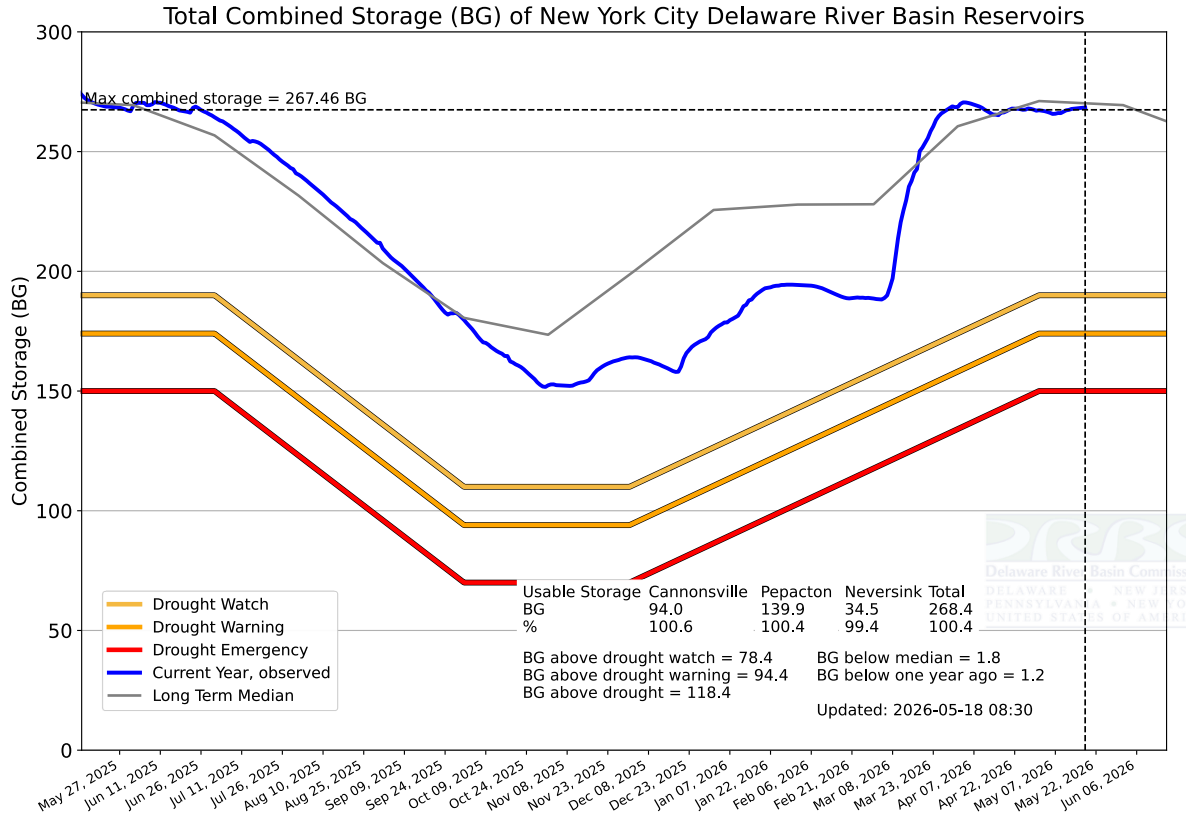


RESERVOIR STORAGE INFORMATION

NEW YORK CITY

	Usable Storage (BG)	(%)
Neversink	34.5	99.4
Pepacton	139.9	100.4
Cannonsville	94.0	100.6
NYC Total	268.4	100.4
LOWER BASIN		
FE Walter	6.1	100.5
Beltzville	13.5	100.2
Blue Marsh	5.8	101.1

Most Recent Update: 2026-05-18 08:30

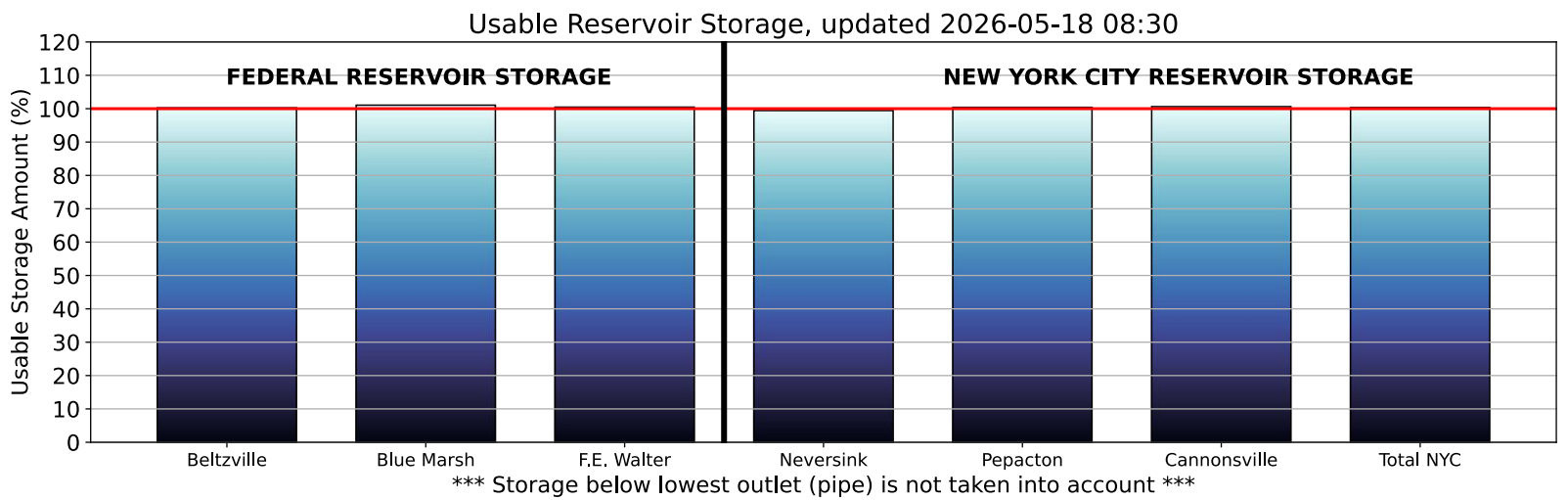


BASIN WIDE DROUGHT STATUS: NORMAL

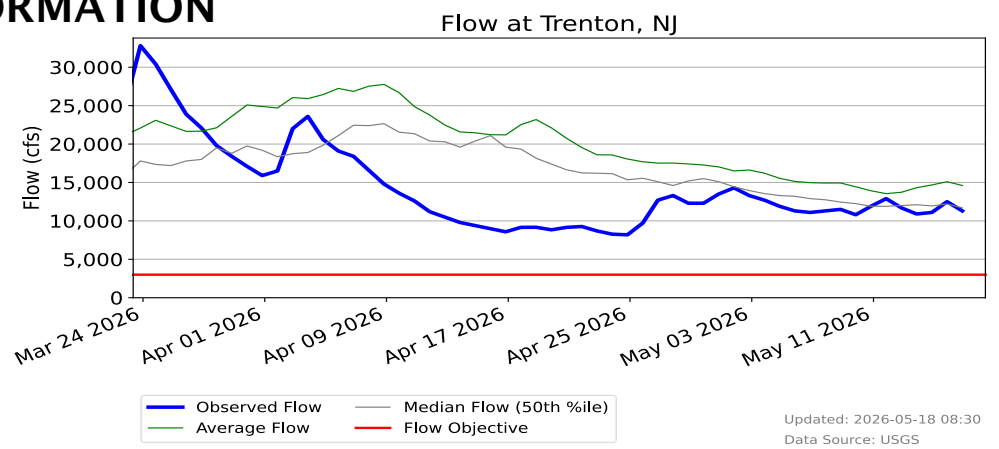
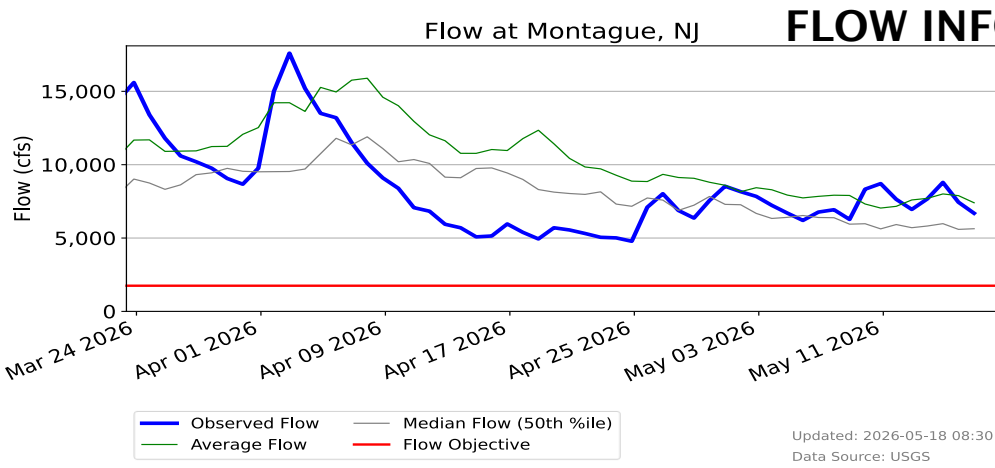
7-Day Precipitation Totals

- Upper Basin: 0.55 in
- Middle-upper basin: 0.25 in
- Middle-lower basin: 0.2 in
- Near Delaware Bay: 0.33 in

**7-Day Precipitation Totals are calculated as an average of totals reported by MARFC from counties within the Delaware River Basin.



USACE Reservoir storage calculated from 8:00 AM USGS Gage Elevations; NYC Storage calculated from 8:00 AM AHPS elevation data. FE Walter storage based on maximum recreation reservoir storage



The average daily flow for the last seven days at Montague was 7699 cfs.

The average daily flow for the last seven days at Trenton was 11757 cfs.

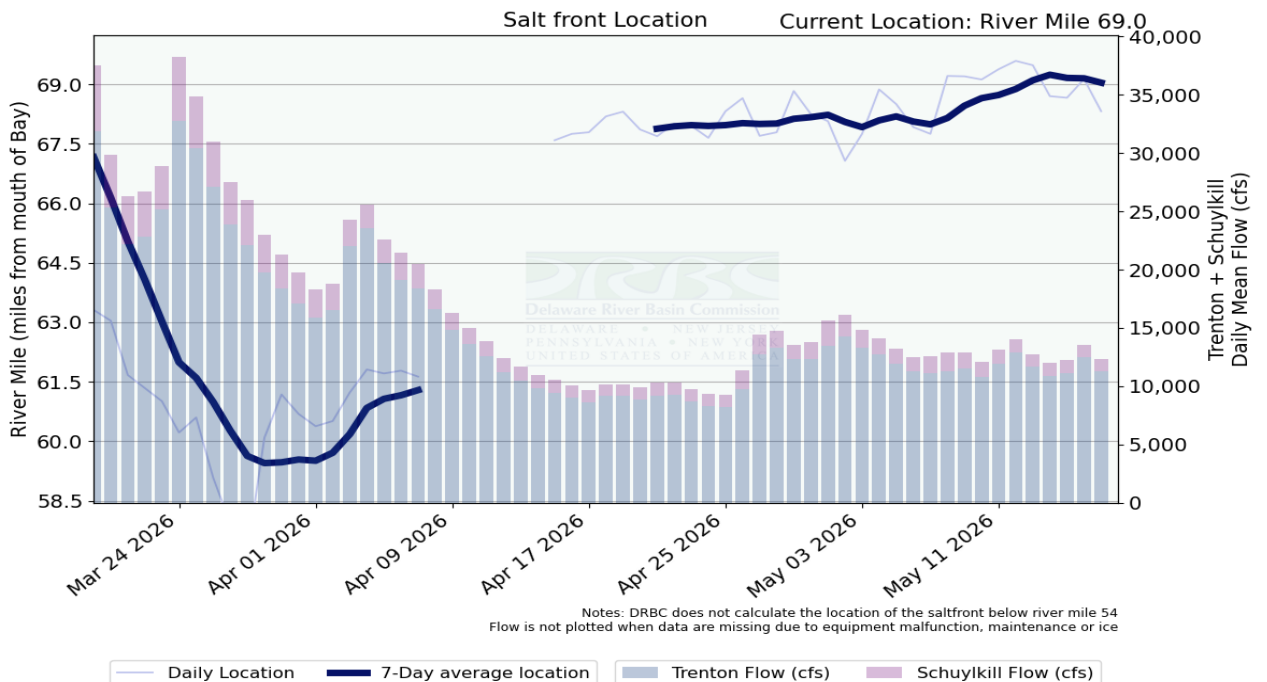
SALT FRONT INFORMATION

SALT FRONT (river mile)

This Week: 69.0

Last Week: 68.7

May Median: 68



Contact: Fanghui.Chen@drbc.gov and Sara.Sayed@drbc.gov

***All data is provisional and subject to change

Updated: 2026-05-18 08:33
*Location is based on the past seven day's average location of the 250 mg/L isochlor.