

RESERVOIR STORAGE INFORMATION

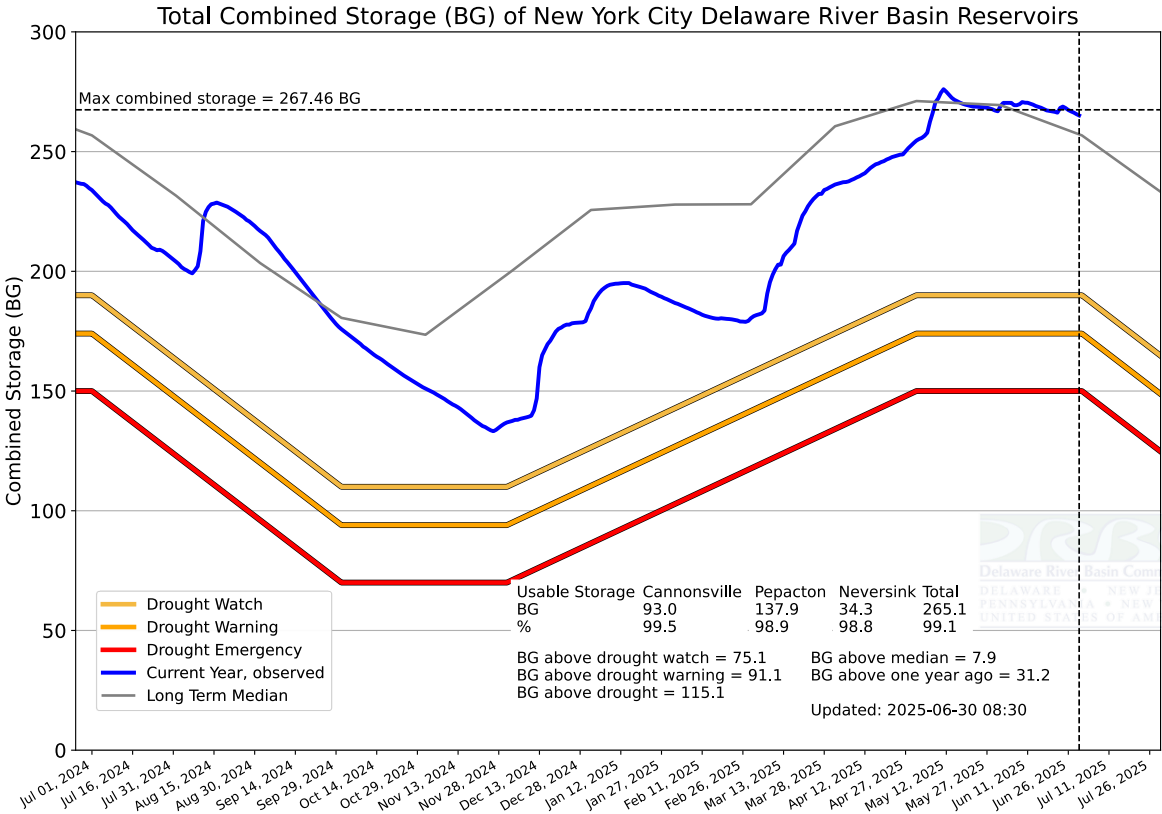
NEW YORK CITY

	Usable Storage (BG)	(%)
Neversink	34.3	98.8
Pepacton	137.9	98.9
Cannonsville	93.0	99.5
NYC Total	265.1	99.1

LOWER BASIN

FE Walter	6.1	99.7
Beltzville	13.5	100.3
Blue Marsh	5.8	100.7

Most Recent Update: 2025-06-30 08:30

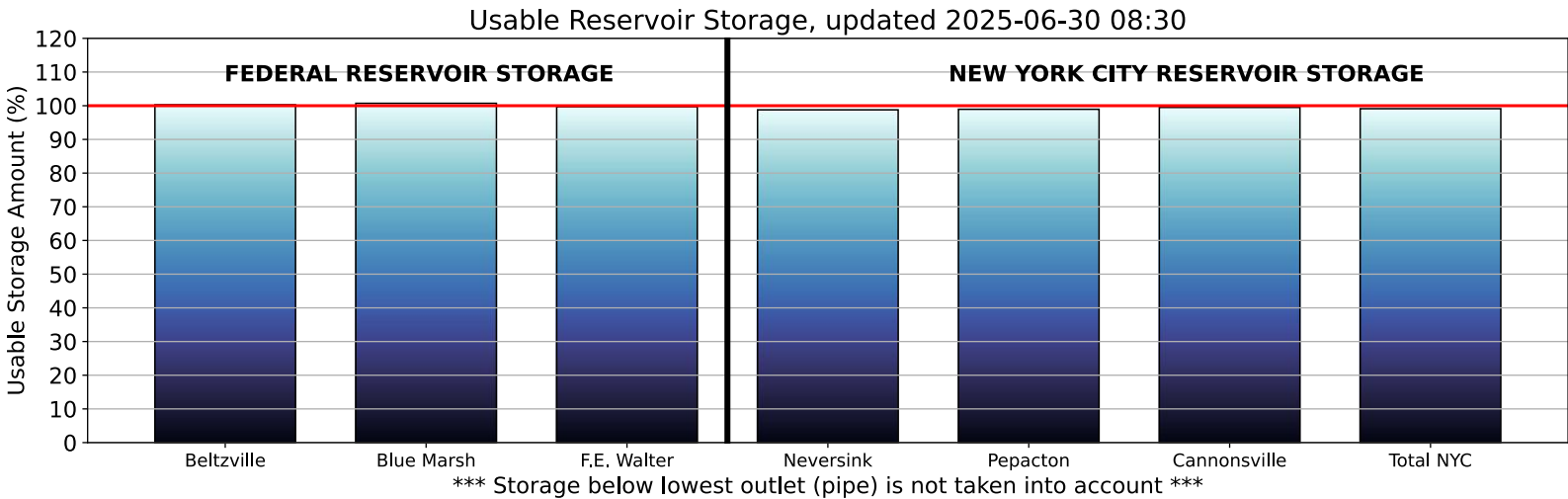


BASIN WIDE DROUGHT STATUS: NORMAL

7-Day Precipitation Totals

Upper Basin: 0.31 in  
Middle-upper basin: 0.5 in  
Middle-lower basin: 0.6 in  
Near Delaware Bay: 0.37 in

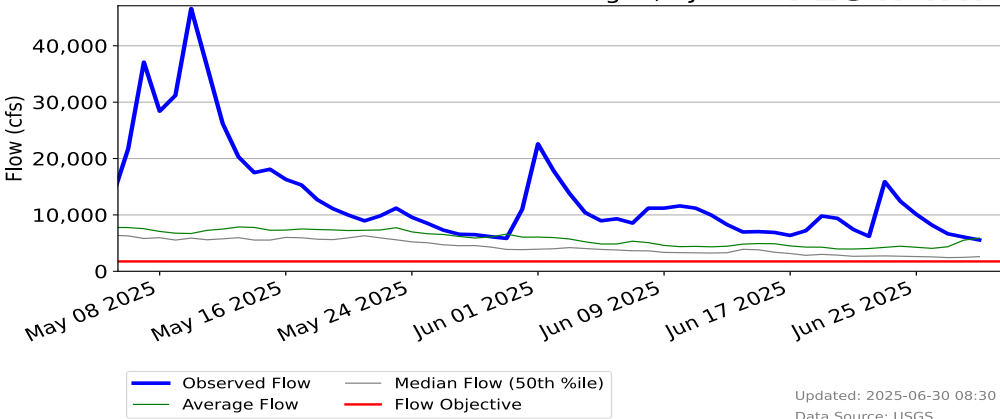
\*\*7-Day Precipitation Totals are calculated as an average of totals reported by MARFC from counties within the Delaware River Basin.



USACE Reservoir storage calculated from 8:00 AM USGS Gage Elevations; NYC Storage calculated from 8:00 AM AHPS elevation data. FE Walter storage based on maximum recreation reservoir storage

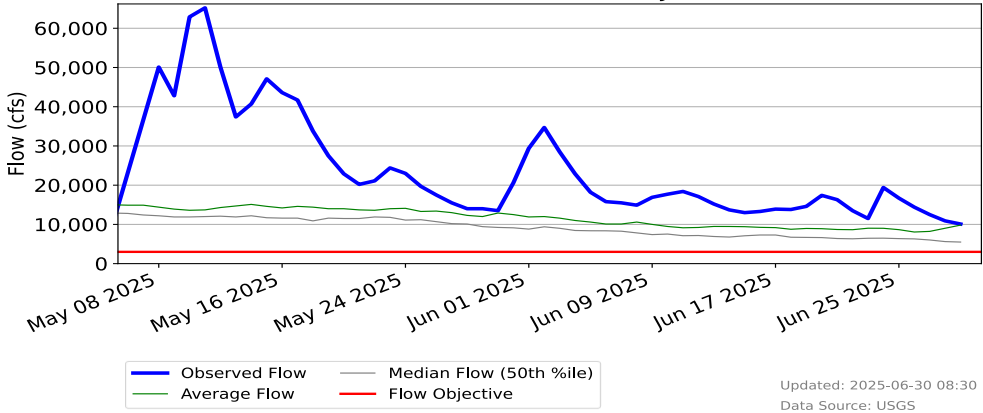
FLOW INFORMATION

Flow at Montague, NJ



The average daily flow for the last seven days at Montague was 9267 cfs.

Flow at Trenton, NJ



The average daily flow for the last seven days at Trenton was 13643 cfs.

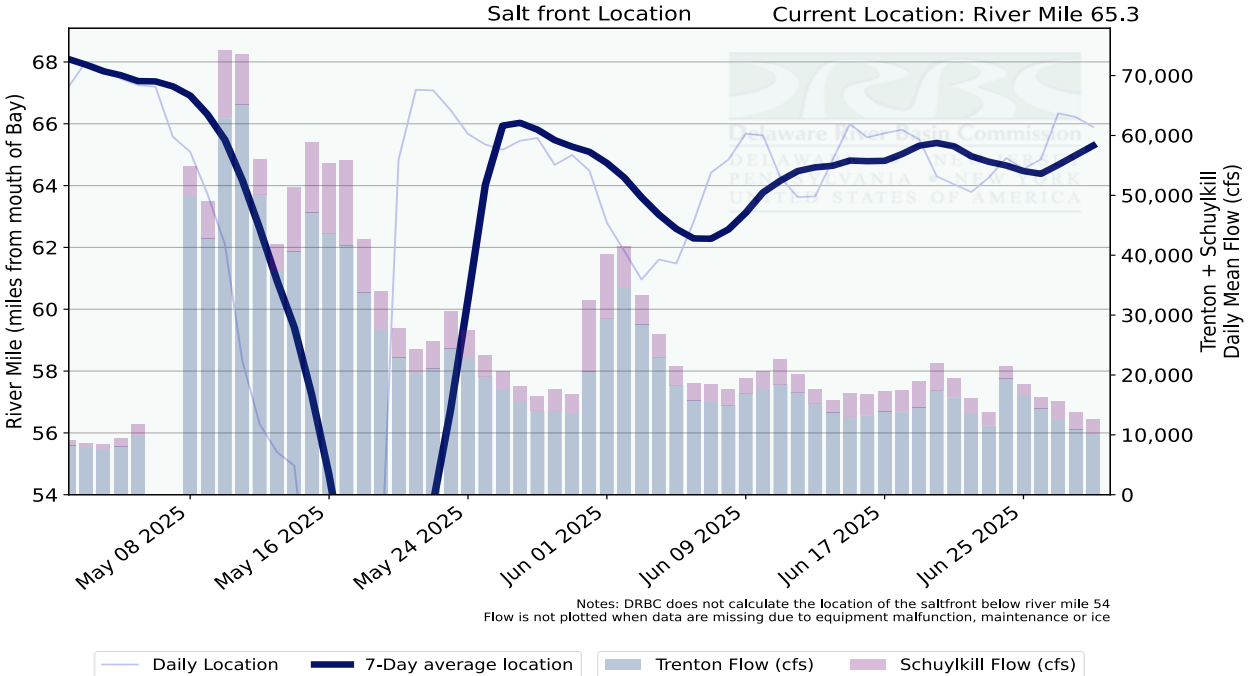
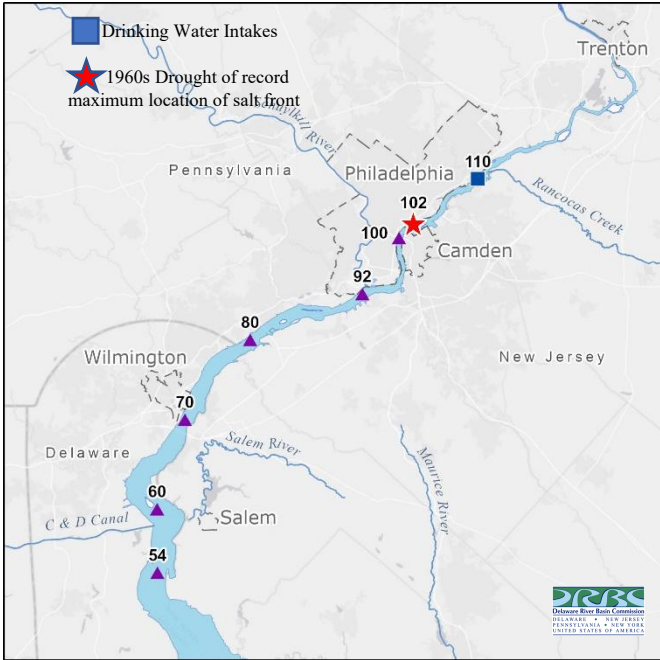
SALT FRONT INFORMATION

SALT FRONT (river mile)

This Week: 65.3

Last Week: 64.8

June Median: 69



Contact: [Fanghui.Chen@drbc.gov](mailto:Fanghui.Chen@drbc.gov)  
and [Sara.Sayed@drbc.gov](mailto:Sara.Sayed@drbc.gov)

\*\*\*All data is provisional and subject to change