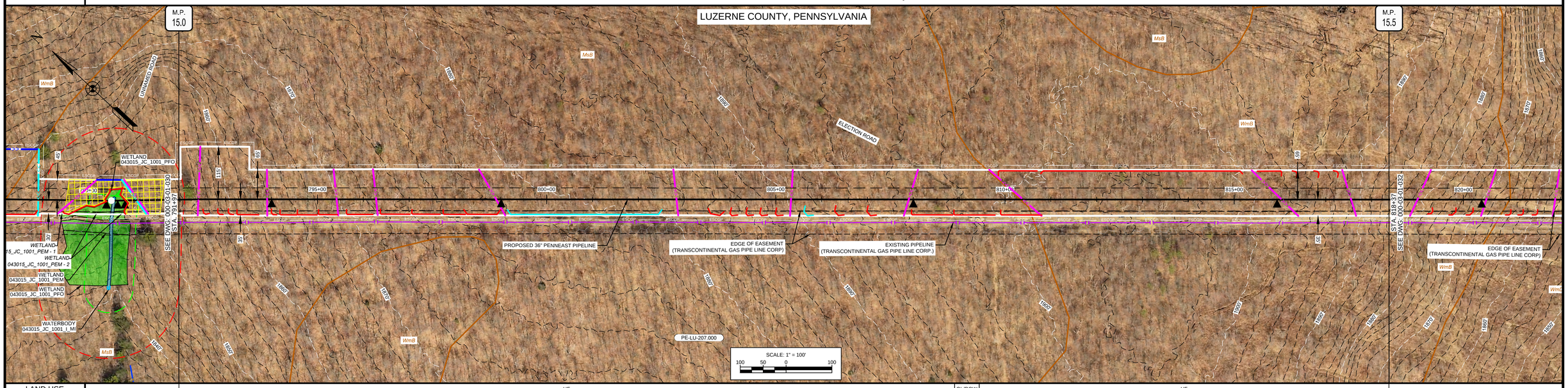
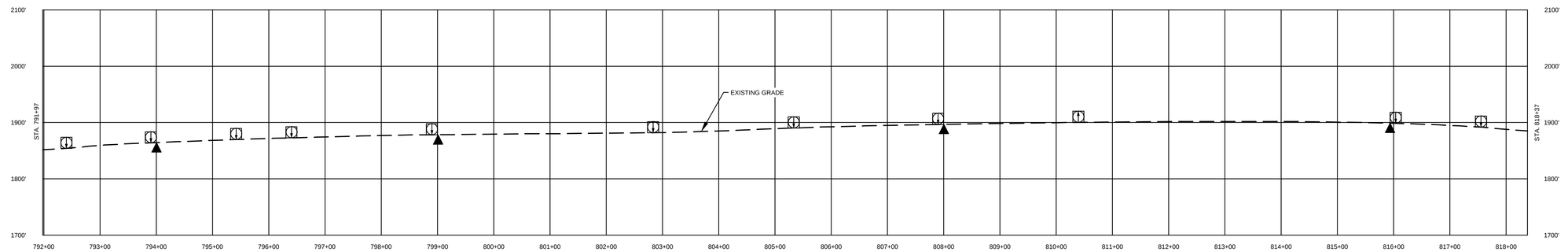
OWNERSHIP / FOOTAGE		PE-LU-207.000 2640'	
STATIONING	791+97		818+37



LAND USE		UF	OL/ROW	UF
WATERSHED NAME		LITTLE BEAR CREEK		BEAR CREEK
WATERSHED CLASSIFICATION		HQ-CWF, MF		HQ-CWF, MF
SOILS		MsB		WmB
WATERBODY CROSSING METHOD				
CLASS LOCATION		CLASS I		
DESIGN FACTOR		0.72		
MAOP		1480 PSIG		

PROFILE



COMMONWEALTH OF PENNSYLVANIA
REGISTERED PROFESSIONAL
MICHAEL DENICHILO
ENGINEER
PE088513
10/25/2019

Know what's below. Call before you dig.

LAND USE		MATERIAL			REFERENCE DRAWINGS		REVISIONS						APPROVALS	
1. AGRICULTURAL (AG)	10. OPEN WATERBODIES (WB / OW)	TAG	QUANTITY	DESCRIPTION	DWG. NO.	TITLE	NO.	REVISIONS	DATE	DRAWN	CK	APPR	DRAWN BY	DATE
2. COMMERCIAL / INDUSTRIAL (CI)					000-01-01-001B	TABLE OF CONTENTS AND LEGEND	A	ISSUED FOR PADEP	10/2018	AJD (MM)	MWF (MM)	MJD (MM)	AJD (MM)	10/15/2018
3. UPLAND FOREST (UF)							B	REVISED FOR PADEP	10/2019	AJD (MM)	HNB (MM)	MJD (MM)	CHECKED BY	DATE
4. INSTITUTIONAL (IN)													MWF (MM)	10/15/2018
5. URBAN (UR)													ENG. APPROVAL	DATE
6. OPEN LAND (EXISTING ROW, OPEN FIELDS, NON-AGRICULTURAL) (OL)													MJD (MM)	10/15/2018
7. RESIDENTIAL (RE)													P.M. APPROVAL	DATE
8. ROADWAYS / RAILROADS (RD)														
9. SPECIAL LAND USE (CHURCHES, PARKS, ETC) (SP)														

SCALE PLAN: 1" = 100'
SCALE PROFILE H: 1" = 100'
SCALE PROFILE V: 1" = 100'

CLIENT APPROVAL

DATE

PREPARED FOR

PennEast PIPELINE

PENNEAST PIPELINE PROJECT

SOIL EROSION AND SEDIMENT CONTROL PLAN
ALIGNMENT SHEET
PENNEAST MAINLINE
LUZERNE COUNTY, PENNSYLVANIA
36" PENNEAST PIPELINE
STA. 791+97 TO STA. 818+37

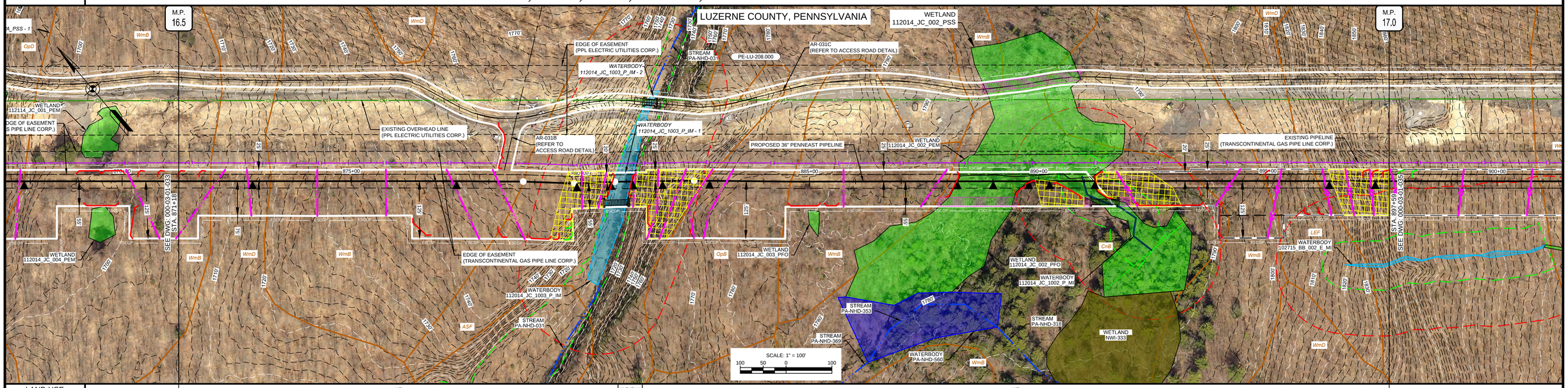
SCALE	DRAWING NO.	REVISION
1" = 100'	000-03-01-031	B

G:\PENNEAST\353754_PENNEAST_PIPELINE_EPC\MDAT\APROD_STATE_PERMIT\WORK\PA\DRAFTING\EROSION_SEDIMENT_CONTROL_PLAN\ALIGNMENT_SHEETS\000-03-01-031.DWG 2019/10/16 DJM64749

| | | |

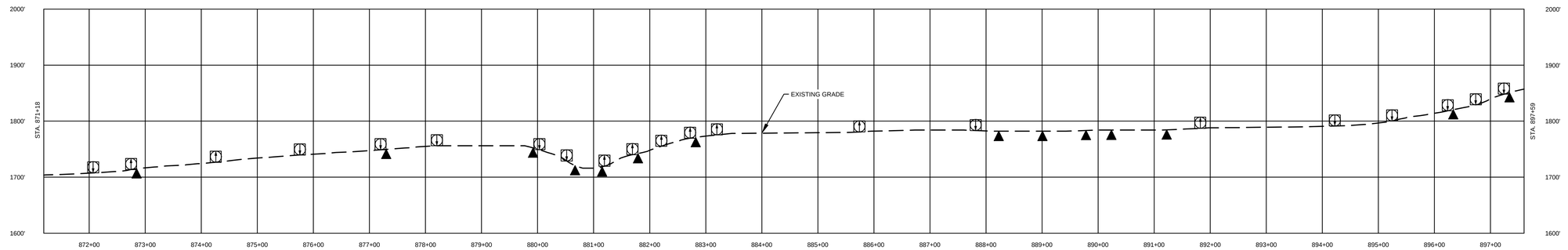
| | | |

OWNERSHIP / FOOTAGE	871+18	PE-LU-208.000 2641'	897+59
STATIONING			



LAND USE		UF		WB/OW	UF						
WATERSHED NAME		BEAR CREEK			MEADOW RUN						
WATERSHED CLASSIFICATION		HQ-CWF, MF			HQ-CWF, MF						
SOILS		WmB	WmD	WmB	ASF	OpB	WmB	CnB	WmB	LEF	LcD
WATERBODY CROSSING METHOD					112014_JC_1003_P_IM I: DPX II: FX III: CD			112014_JC_1002_P_MI I: DPX II: FX III: CD			
CLASS LOCATION		CLASS I									
DESIGN FACTOR		0.72									
MAOP		1480 PSIG									

PROFILE



COMMONWEALTH OF PENNSYLVANIA REGISTERED PROFESSIONAL MICHAEL DENICHILO ENGINEER PE088513 10/25/2019

811 Know what's below. Call before you dig.

LAND USE		MATERIAL			REFERENCE DRAWINGS		REVISIONS					
1. AGRICULTURAL (AG)	10. OPEN WATERBODIES (WB / OW)	TAG	QUANTITY	DESCRIPTION	DWG. NO.	TITLE	NO.	REVISIONS	DATE	DRAWN	CK	APPR
2. COMMERCIAL / INDUSTRIAL (CI)					000-01-01-001B	TABLE OF CONTENTS AND LEGEND	A	ISSUED FOR PADEP	10/2018	AJD (MM)	MWF (MM)	MJD (MM)
3. UPLAND FOREST (UF)					000-03-03-017.1	ACCESS ROAD DETAIL	B	REVISED FOR PADEP	10/2019	AJD (MM)	HNB (MM)	MJD (MM)
4. INSTITUTIONAL (IN)												
5. URBAN (UR)												
6. OPEN LAND (EXISTING ROW, OPEN FIELDS, NON-AGRICULTURAL) (OL)												
7. RESIDENTIAL (RE)												
8. ROADWAYS / RAILROADS (RD)												
9. SPECIAL LAND USE (CHURCHES, PARKS, ETC) (SP)												

APPROVALS	
DRAWN BY	DATE
AJD (MM)	10/15/2018
CHECKED BY	DATE
MWF (MM)	10/15/2018
ENG. APPROVAL	DATE
MJD (MM)	10/15/2018
P.M. APPROVAL	DATE

SCALE PLAN: 1" = 100'
SCALE PROFILE H: 1" = 100'
SCALE PROFILE V: 1" = 100'

CLIENT APPROVAL

DATE

PREPARED FOR

PennEast PIPELINE

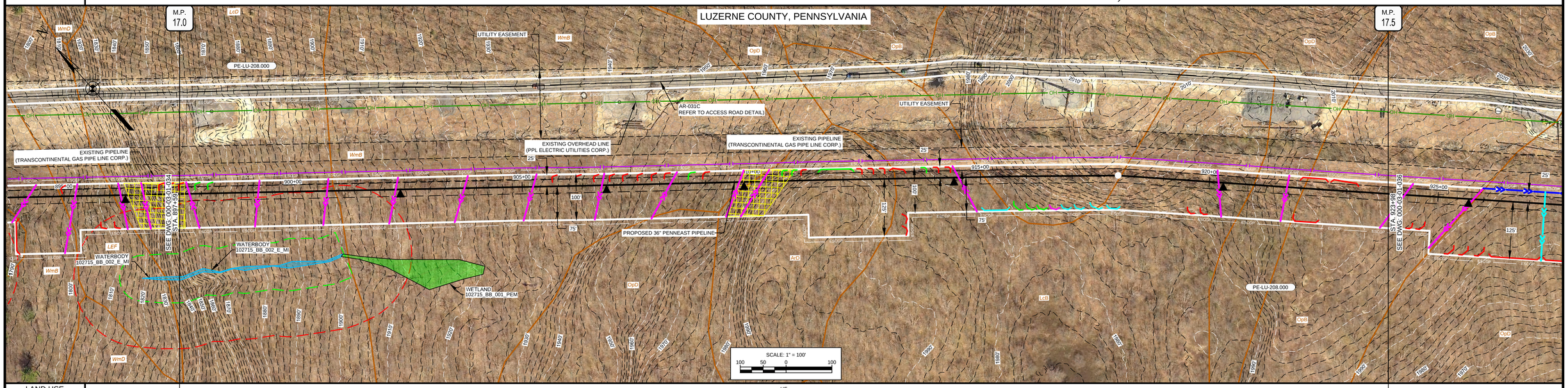
PENNEAST PIPELINE PROJECT

SOIL EROSION AND SEDIMENT CONTROL PLAN
ALIGNMENT SHEET
PENNEAST MAINLINE
LUZERNE COUNTY, PENNSYLVANIA
36" PENNEAST PIPELINE
STA. 871+18 TO STA. 897+59

SCALE	DRAWING NO.	REVISION
1" = 100'	000-03-01-034	B

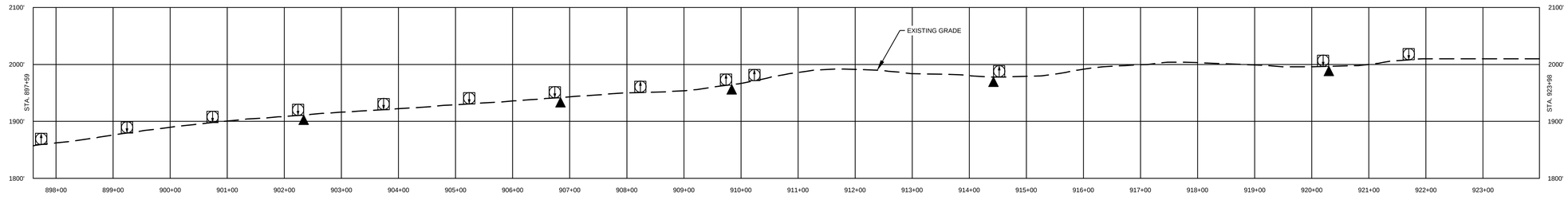
G:\PENNEAST\353754_PENNEAST_PIPELINE_EPCM\DATA\PROD_STATE_PERMIT\WORK\PA\DRAFTING\EROSION_SEDIMENT_CONTROL_PLAN\ALIGNMENT_SHEETS\000-03-01-034.DWG 2019/10/16 BLA89970

OWNERSHIP / FOOTAGE		PE-LU-208.000 2639'	
STATIONING			



LAND USE		UF	
WATERSHED NAME		MEADOW RUN / LITTLE SHADES CREEK	
WATERSHED CLASSIFICATION		HQ-CWF, MF / HQ-CWF, MF	
SOILS		LcD | WmB | ArD | LcB | OpD | LcB | OpD | OpB	
WATERBODY CROSSING METHOD			
CLASS LOCATION		CLASS I	
DESIGN FACTOR		0.72	
MAOP		1480 PSIG	

PROFILE



COMMONWEALTH OF PENNSYLVANIA REGISTERED PROFESSIONAL MICHAEL DENICHILO ENGINEER PE068513
10/25/2019

811 Know what's below. Call before you dig.

LAND USE		MATERIAL		
1. AGRICULTURAL (AG)	10. OPEN WATERBODIES (WB / OW)	TAG	QUANTITY	DESCRIPTION
2. COMMERCIAL / INDUSTRIAL (CI)				
3. UPLAND FOREST (UF)				
4. INSTITUTIONAL (IN)				
5. URBAN (UR)				
6. OPEN LAND (EXISTING ROW, OPEN FIELDS, NON-AGRICULTURAL) (OL)				
7. RESIDENTIAL (RE)				
8. ROADWAYS / RAILROADS (RD)				
9. SPECIAL LAND USE (CHURCHES, PARKS, ETC) (SP)				

REFERENCE DRAWINGS	
DWG. NO.	TITLE
000-01-01-001B	TABLE OF CONTENTS AND LEGEND
000-03-03-017.1	ACCESS ROAD DETAIL

REVISIONS					
NO.	REVISIONS	DATE	DRAWN	CK	APPR
A	ISSUED FOR PADEP	10/2018	AJD (MM)	MWF (MM)	MJD (MM)
B	REVISED FOR PADEP	10/2019	AJD (MM)	HNB (MM)	MJD (MM)

APPROVALS	
DRAWN BY	DATE
AJD (MM)	10/15/2018
CHECKED BY	DATE
MWF (MM)	10/15/2018
ENG. APPROVAL	DATE
MJD (MM)	10/15/2018
P.M. APPROVAL	DATE

SCALE PLAN: 1" = 100'
SCALE PROFILE H: 1" = 100'
SCALE PROFILE V: 1" = 100'

CLIENT APPROVAL

DATE

PREPARED FOR

PennEast PIPELINE

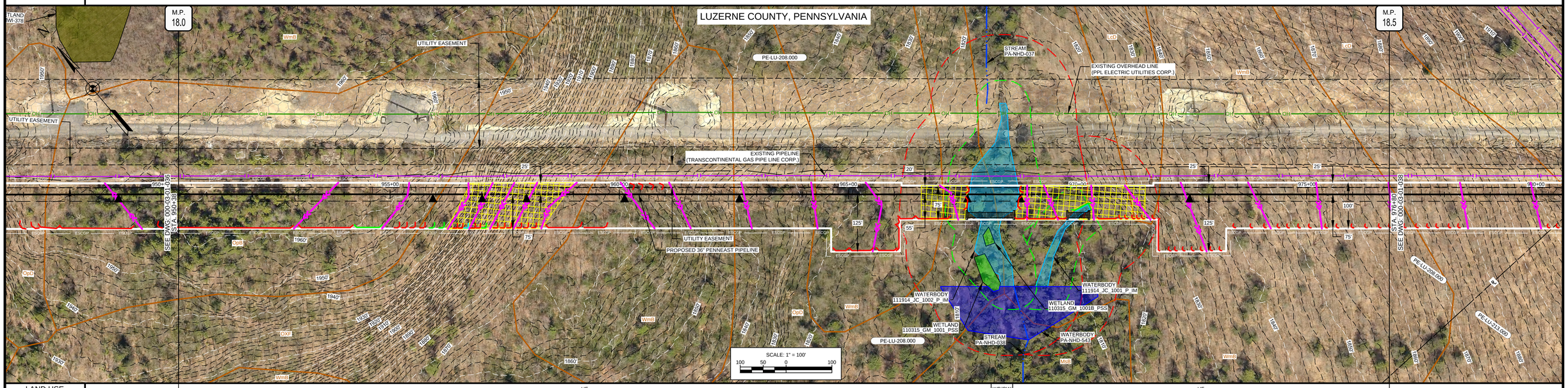
PENNEAST PIPELINE PROJECT
SOIL EROSION AND SEDIMENT CONTROL PLAN
ALIGNMENT SHEET
PENNEAST MAINLINE
LUZERNE COUNTY, PENNSYLVANIA
36" PENNEAST PIPELINE
STA. 897+59 TO STA. 923+98

SCALE	DRAWING NO.	REVISION
1" = 100'	000-03-01-035	B

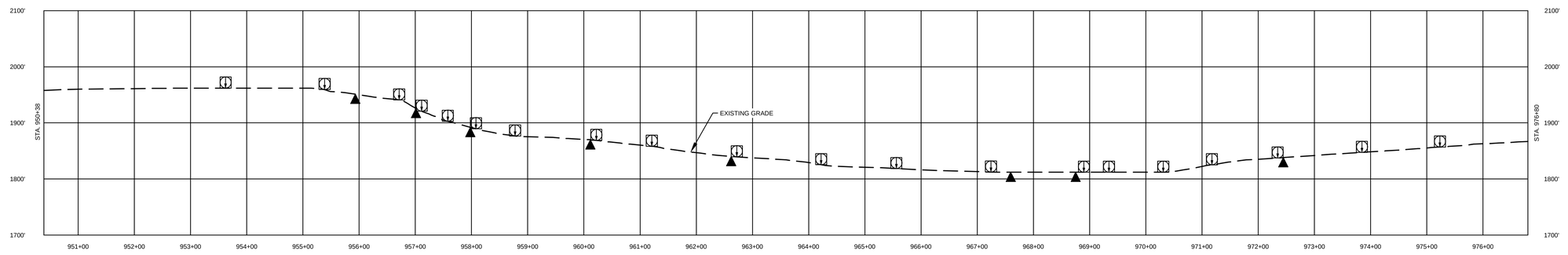
G:\PENNEAST\353754_PENNEAST_PIPELINE_EPC\MDATA\PROD_STATE_PERMIT\WORK\PAID\RAFT\NG\EROSION_SEDIMENT_CONTROL_PLAN\ALIGNMENT_SHEETS\000-03-01-035.DWG\2019\10\16 SAG88748

| | | |

OWNERSHIP / FOOTAGE		PE-LU-208.000 2642'		
STATIONING		950+38		976+80
LAND USE		UF	WB/OW	UF
WATERSHED NAME		LITTLE SHADES CREEK		
WATERSHED CLASSIFICATION		HQ-CWF, MF		
SOILS		OpB | OXF | WmB | OpD | WmB | OpD | WmB | LcD | WmB		
WATERBODY CROSSING METHOD		111914_JC_1002_P_IM I: DPX II: FX III: CD		
CLASS LOCATION		CLASS I		
DESIGN FACTOR		0.72		
MAOP		1480 PSIG		



PROFILE



COMMONWEALTH OF PENNSYLVANIA REGISTERED PROFESSIONAL MICHAEL DENICHILO ENGINEER PE068513 10/25/2019

811 Know what's below. Call before you dig.

LAND USE		MATERIAL		
1. AGRICULTURAL (AG)	10. OPEN WATERBODIES (WB / OW)	TAG	QUANTITY	DESCRIPTION
2. COMMERCIAL / INDUSTRIAL (CI)				
3. UPLAND FOREST (UF)				
4. INSTITUTIONAL (IN)				
5. URBAN (UR)				
6. OPEN LAND (EXISTING ROW, OPEN FIELDS, NON-AGRICULTURAL) (OL)				
7. RESIDENTIAL (RE)				
8. ROADWAYS / RAILROADS (RD)				
9. SPECIAL LAND USE (CHURCHES, PARKS, ETC) (SP)				

REFERENCE DRAWINGS	
DWG. NO.	TITLE
000-01-01-001B	TABLE OF CONTENTS AND LEGEND

REVISIONS					
NO.	REVISIONS	DATE	DRAWN	CK	APPR
A	ISSUED FOR PADEP	10/2018	AJD (MM)	MWF (MM)	MJD (MM)
B	REVISED FOR PADEP	10/2019	AJD (MM)	HNB (MM)	MJD (MM)

APPROVALS	
DRAWN BY	DATE
AJD (MM)	10/15/2018
CHECKED BY	DATE
MWF (MM)	10/15/2018
ENG. APPROVAL	DATE
MJD (MM)	10/15/2018
P.M. APPROVAL	DATE

SCALE PLAN: 1" = 100'
SCALE PROFILE H: 1" = 100'
SCALE PROFILE V: 1" = 100'

CLIENT APPROVAL

DATE

PREPARED FOR

PennEast PIPELINE

PENNEAST PIPELINE PROJECT

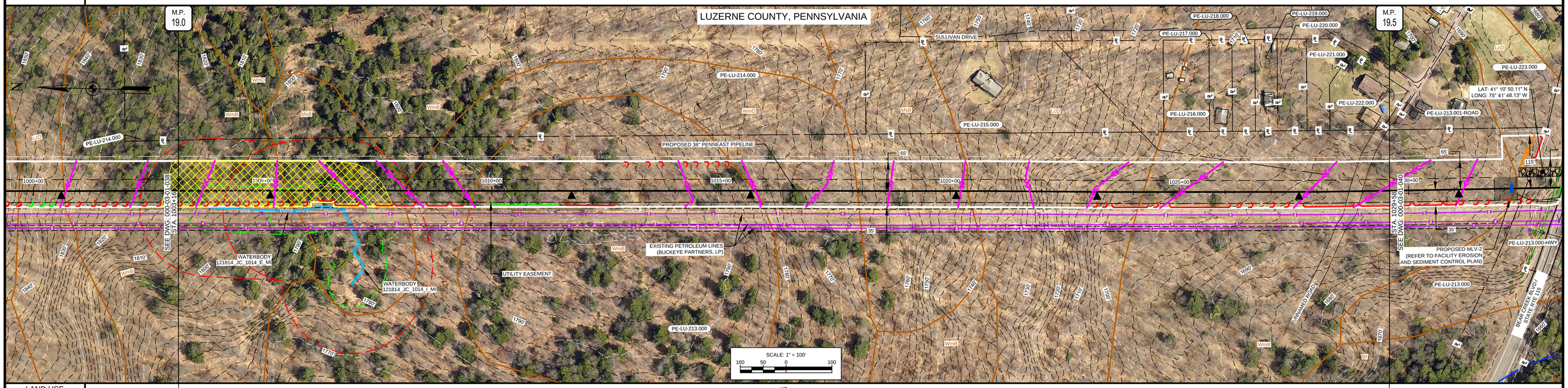
SOIL EROSION AND SEDIMENT CONTROL PLAN
ALIGNMENT SHEET
PENNEAST MAINLINE
LUZERNE COUNTY, PENNSYLVANIA
36" PENNEAST PIPELINE
STA. 950+38 TO STA. 976+80

SCALE	DRAWING NO.	REVISION
1" = 100'	000-03-01-037	B

G:\PENNEAST\353754_PENNEAST_PIPELINE_EPCM\DATA\PROD_STATE_PERMIT\WORK\PA\DRAFTING\EROSION_SEDIMENT_CONTROL_PLAN\ALIGNMENT_SHEETS\000-03-01-037.DWG 2019/10/22 DJM64749

| | | |

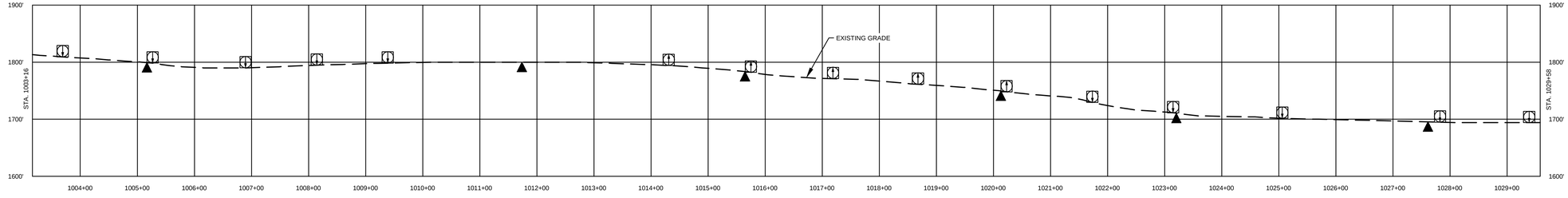
OWNERSHIP / FOOTAGE		PE-LU-213.000 2642'	
STATIONING		1003+16 — 1029+58	



LAND USE		UF	
WATERSHED NAME		LITTLE SHADES CREEK	
WATERSHED CLASSIFICATION		HQ-CWF, MF	

SOILS									
	WmB	MsB	WmD	WmB	WmD	MsB	LcD	WmB	
WATERBODY CROSSING METHOD									
CLASS LOCATION	CLASS I				CLASS II				
DESIGN FACTOR	0.72				0.60				
MAOP	1480 PSIG								

PROFILE



COMMONWEALTH OF PENNSYLVANIA
REGISTERED PROFESSIONAL
MICHAEL DENICHILO
ENGINEER
PE088513
10/25/2019

811 Know what's below. Call before you dig.

LAND USE	
1. AGRICULTURAL (AG)	10. OPEN WATERBODIES (WB / OW)
2. COMMERCIAL / INDUSTRIAL (CI)	
3. UPLAND FOREST (UF)	
4. INSTITUTIONAL (IN)	
5. URBAN (UR)	
6. OPEN LAND (EXISTING ROW, OPEN FIELDS, NON-AGRICULTURAL) (OL)	
7. RESIDENTIAL (RE)	
8. ROADWAYS / RAILROADS (RD)	
9. SPECIAL LAND USE (CHURCHES, PARKS, ETC) (SP)	

MATERIAL		
TAG	QUANTITY	DESCRIPTION

REFERENCE DRAWINGS	
DWG. NO.	TITLE
000-01-01-001B	TABLE OF CONTENTS AND LEGEND

REVISIONS					
NO.	REVISIONS	DATE	DRAWN	CK	APPR
A	ISSUED FOR PADEP	10/2018	AJD (MM)	MWF (MM)	MJD (MM)
B	REVISED FOR PADEP	10/2019	AJD (MM)	HNB (MM)	MJD (MM)

APPROVALS	
DRAWN BY	DATE
AJD (MM)	10/15/2018
CHECKED BY	DATE
MWF (MM)	10/15/2018
ENG. APPROVAL	DATE
MJD (MM)	10/15/2018
P.M. APPROVAL	DATE

SCALE PLAN: 1" = 100'
SCALE PROFILE H: 1" = 100'
SCALE PROFILE V: 1" = 100'

CLIENT APPROVAL

DATE

PREPARED FOR

PennEast PIPELINE

PENNEAST PIPELINE PROJECT

SOIL EROSION AND SEDIMENT CONTROL PLAN
ALIGNMENT SHEET
PENNEAST MAINLINE
LUZERNE COUNTY, PENNSYLVANIA
36" PENNEAST PIPELINE
STA. 1003+16 TO STA. 1029+58

SCALE	DRAWING NO.	REVISION
1" = 100'	000-03-01-039	B

G:\PENNEAST\353754_PENNEAST_PIPELINE_EPC\MDATA\PRODL_STATE_PERMITWORK\PAIDRAFTING\EROSION_SEDIMENT_CONTROL_PLAN\ALIGNMENT_SHEETS\000-03-01-039.DWG\2019/10/17 BLA89970

| | | |