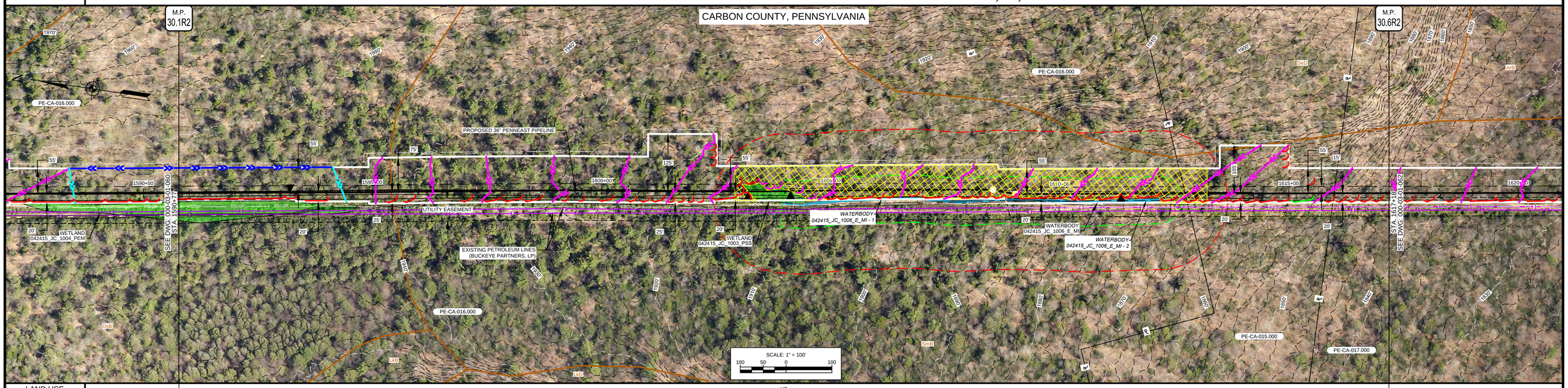
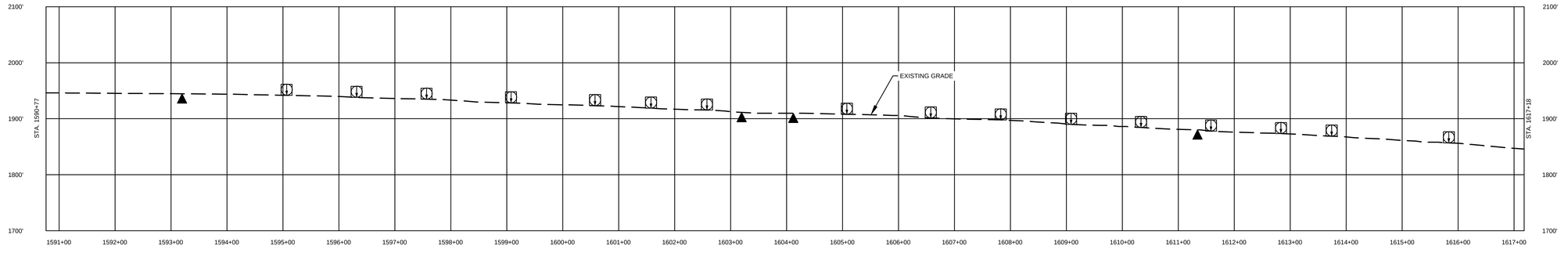
OWNERSHIP / FOOTAGE		PE-CA-016.000 2196'		PE-CA-015.000 325'	PE-CA-017.000 120'
STATIONING	1590+77		1612+73	1615+98	1617+18
LAND USE		UF			
WATERSHED NAME		HICKORY RUN	HAWK RUN		LAUREL RUN
WATERSHED CLASSIFICATION		HQ-CWF, MF	HQ-CWF, MF		HQ-CWF, MF
SOILS		DsB	SmB		
WATERBODY CROSSING METHOD					
CLASS LOCATION		CLASS I			
DESIGN FACTOR		0.72			
MAOP		1480 PSIG			



PROFILE



COMMONWEALTH OF PENNSYLVANIA
REGISTERED PROFESSIONAL
MICHAEL DENICHILO
ENGINEER
PE088513
10/25/2019

811 Know what's below. Call before you dig.

LAND USE	
1. AGRICULTURAL (AG)	10. OPEN WATERBODIES (WB / OW)
2. COMMERCIAL / INDUSTRIAL (CI)	
3. UPLAND FOREST (UF)	
4. INSTITUTIONAL (IN)	
5. URBAN (UR)	
6. OPEN LAND (EXISTING ROW, OPEN FIELDS, NON-AGRICULTURAL) (OL)	
7. RESIDENTIAL (RE)	
8. ROADWAYS / RAILROADS (RD)	
9. SPECIAL LAND USE (CHURCHES, PARKS, ETC) (SP)	

MATERIAL		
TAG	QUANTITY	DESCRIPTION

REFERENCE DRAWINGS	
DWG. NO.	TITLE
000-01-01-001B	TABLE OF CONTENTS AND LEGEND

REVISIONS					
NO.	REVISIONS	DATE	DRAWN	CK	APPR
A	ISSUED FOR PADEP	10/2018	AJD (MM)	MWF (MM)	MJD (MM)
B	REVISED FOR PADEP	10/2019	AJD (MM)	HNB (MM)	MJD (MM)

APPROVALS	
DRAWN BY	DATE
AJD (MM)	10/15/2018
CHECKED BY	DATE
MWF (MM)	10/15/2018
ENG. APPROVAL	DATE
MJD (MM)	10/15/2018
P.M. APPROVAL	DATE

SCALE PLAN: 1" = 100'
SCALE PROFILE H: 1" = 100'
SCALE PROFILE V: 1" = 100'

CLIENT APPROVAL

DATE

PREPARED FOR

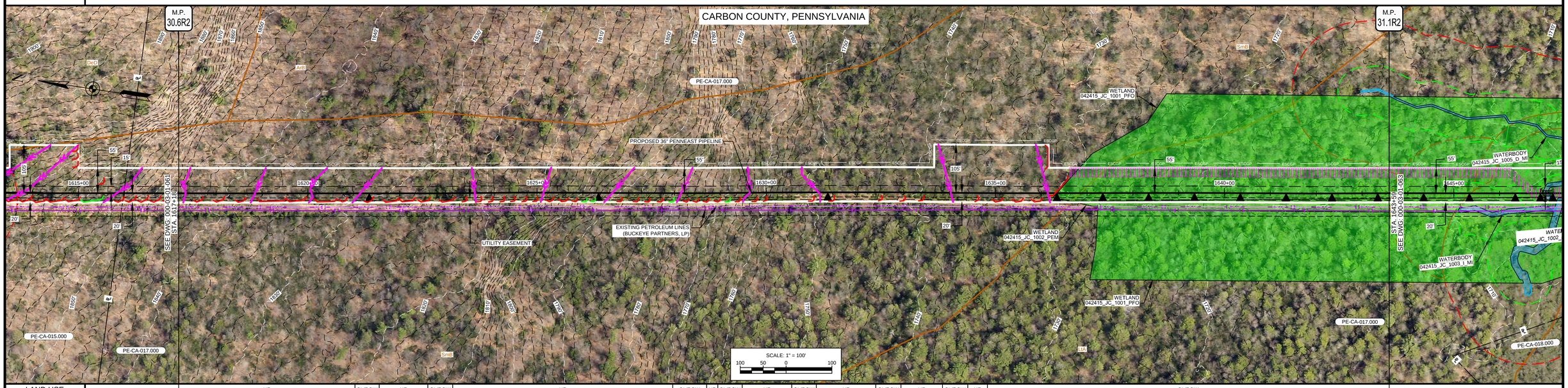
PennEast PIPELINE

PENNEAST PIPELINE PROJECT
SOIL EROSION AND SEDIMENT CONTROL PLAN
ALIGNMENT SHEET
PENNEAST MAINLINE
CARBON COUNTY, PENNSYLVANIA
36" PENNEAST PIPELINE
STA. 1590+77 TO STA. 1617+18

SCALE	DRAWING NO.	REVISION
1" = 100'	000-03-01-061	B

G:\PENNEAST\353754_PENNEAST_PIPELINE_EPC\MDATA\PRODL_STATE_PERMITWORK\PAIDRAFTING\EROSION_SEDIMENT_CONTROL_PLAN\ALIGNMENT_SHEETS\000-03-01-061.DWG2019/10/17 BLA89970

OWNERSHIP / FOOTAGE	1617+18	PE-CA-017.000 2641'	1643+59
STATIONING			



| | | |

| | | |

| | | |

| | | |

| | | |

| | | |

| | | |

| | | |

| | | |