G:\PENNEAST\353754_PENNEAST_PIPELINE_EPC\MIDATA\PROD_STATE_PERMIT\WORK\PA\DRAFTING\SITE_RESTORATION\ALIGNMENT_SHEETS\01_PENNEAST_MAINLINE\000-03-01-061.DWG 2019/10/22 MUR75056

OWNERSHIP / FOOTAGE	1590+77	PE-CA-016.000 2196'	1612+73	PE-CA-015.000 325'	1615+98	PE-CA-017.000 120'	1617+18

STATIONING
1603+19 EDGE OF WETLAND 042415_JC_1003_PSS
1604+12 EDGE OF WETLAND 042415_JC_1003_PSS
1608+53 P.I.~ 11°32'13" RT
1609+03 P.I.~ 11°32'13" LT
1612+73 PROPERTY LINE
1615+98 PROPERTY LINE

CARBON COUNTY, PENNSYLVANIA
M.P. 30.1R2
M.P. 30.6R2
PE-CA-016.000
PE-CA-015.000
PE-CA-017.000
PROPOSED 36" PENNEAST PIPELINE
UTILITY EASEMENT
EXISTING PETROLEUM LINES (BUCKEYE PARTNERS, LP)
WETLAND 042415_JC_1004_PEM
WETLAND 042415_JC_1003_PSS
WATERBODY 042415_JC_1006_E_MI
SEE DWG. 000-03-01-060 STA. 1590+77
STA. 1617+18 SEE DWG. 000-03-01-062
1590+00
1595+00
1600+00
1605+00
1610+00
1615+00
1620+00
55'
75'
125'
15'
25'
20'
1970'
1960'
1950'
1940'
1930'
1920'
1910'
1900'
1890'
1880'
1870'
1860'
1850'
1840'
1830'
DsB
DeD
ArB
SmB
LkB
LkD
SCALE: 1" = 100'
100
50
0
100

LAND USE		UF	
WATERSHED NAME	HICKORY RUN	HAWK RUN	LAUREL RUN
WATERSHED CLASSIFICATION	HQ-CWF, MF	HQ-CWF, MF	HQ-CWF, MF
SOILS	DsB	SmB	
CLASS LOCATION	CLASS I		
DESIGN FACTOR	0.72		
MAOP	1480 PSIG		

PROFILE

COMMONWEALTH OF PENNSYLVANIA
REGISTERED PROFESSIONAL
MICHAEL DENICHILO
ENGINEER
PE086513

10/25/2019

Know what's below. Call before you dig.

LAND USE	
1. AGRICULTURAL (AG)	10. OPEN WATERBODIES (WB / OW)
2. COMMERCIAL / INDUSTRIAL (CI)	
3. UPLAND FOREST (UF)	
4. INSTITUTIONAL (IN)	
5. URBAN (UR)	
6. OPEN LAND (EXISTING ROW, OPEN FIELDS, NON-AGRICULTURAL) (OL)	
7. RESIDENTIAL (RE)	
8. ROADWAYS / RAILROADS (RD)	
9. SPECIAL LAND USE (CHURCHES, PARKS, ETC) (SP)	

MATERIAL

TAG	QUANTITY	DESCRIPTION

REFERENCE DRAWINGS

DWG. NO.	TITLE
000-01-01-001B	TABLE OF CONTENTS AND LEGEND

REVISIONS

NO.	REVISIONS	DATE	DRAWN	CK	APPR
A	ISSUED FOR PADEP	10/2018	AJD (MM)	MWF (MM)	MJD (MM)
B	REVISED FOR PADEP	10/2019	AJD (MM)	HNB (MM)	MJD (MM)

APPROVALS

DRAWN BY	DATE
AJD (MM)	10/15/2018
CHECKED BY	DATE
MWF (MM)	10/15/2018
ENG. APPROVAL	DATE
MJD (MM)	10/15/2018
P.M. APPROVAL	DATE

SCALE PLAN: 1" = 100'
SCALE PROFILE H: 1" = 100'
SCALE PROFILE V: 1" = 100'

CLIENT APPROVAL

DATE

PREPARED FOR

PennEast PIPELINE

PENNEAST PIPELINE PROJECT

SITE RESTORATION PLAN
ALIGNMENT SHEET
PENNEAST MAINLINE
CARBON COUNTY, PENNSYLVANIA
36" PENNEAST PIPELINE
STA. 1590+77 TO STA. 1617+18

SCALE	DRAWING NO.	REVISION
1" = 100'	000-03-01-061	B

OWNERSHIP / FOOTAGE	1617+18	PE-CA-017.000 2641'	1643+59
STATIONING		1630+34 EDGE OF WETLAND 042415_JC_1001_PFO	

CARBON COUNTY, PENNSYLVANIA
M.P. 30.6R2
M.P. 31.1R2
PE-CA-017.000
PE-CA-015.000
PE-CA-018.000
DeD
ArB
SmB
LtA
WETLAND 042415_JC_1001_PFO
WETLAND 042415_JC_1002_PEM
WATERBODY 042415_JC_1005_D_MI
WATERBODY 042415_JC_1003_I_MI
PROPOSED 36" PENNEAST PIPELINE
EXISTING PETROLEUM LINES (BUCKEYE PARTNERS, LP)
UTILITY EASEMENT
SEE DWG. 000-03-01-061 STA. 1617+18
STA. 1643+59 SEE DWG. 000-03-01-063
1615+00
1620+00
1625+00
1630+00
1635+00
1640+00
1645+00
55'
15'
105'
20'
ESCGP
SCALE: 1" = 100'
100 50 0 100
1900'
1880'
1870'
1860'
1850'
1840'
1830'
1820'
1810'
1800'
1790'
1780'
1770'
1760'
1750'
1740'
1730'
1720'
1710'

LAND USE	UF	OL/ROW	UF	OL/ROW	UF	OL/ROW	UF	OL/ROW	UF	OL/ROW	UF	OL/ROW	UF	OL/ROW	UF	OL/ROW		

WATERSHED NAME	LAUREL RUN	
WATERSHED CLASSIFICATION	HQ-CWF, MF	
SOILS	SmB	LtA
CLASS LOCATION	CLASS I	
DESIGN FACTOR	0.72	
MAOP	1480 PSIG	

PROFILE

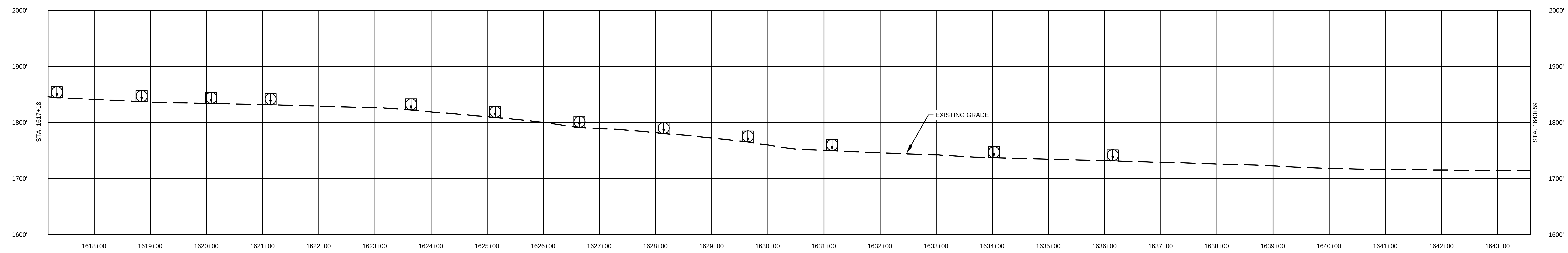

COMMONWEALTH OF PENNSYLVANIA
REGISTERED PROFESSIONAL
MICHAEL DENICHILO
ENGINEER
PE086513

10/25/2019

Know what's below. Call before you dig.

LAND USE	
1. AGRICULTURAL (AG)	10. OPEN WATERBODIES (WB / OW)
2. COMMERCIAL / INDUSTRIAL (CI)	
3. UPLAND FOREST (UF)	
4. INSTITUTIONAL (IN)	
5. URBAN (UR)	
6. OPEN LAND (EXISTING ROW, OPEN FIELDS, NON-AGRICULTURAL) (OL)	
7. RESIDENTIAL (RE)	
8. ROADWAYS / RAILROADS (RD)	
9. SPECIAL LAND USE (CHURCHES, PARKS, ETC) (SP)	

MATERIAL

TAG	QUANTITY	DESCRIPTION

REFERENCE DRAWINGS

DWG. NO.	TITLE
000-01-01-001B	TABLE OF CONTENTS AND LEGEND

REVISIONS

NO.	REVISIONS	DATE	DRAWN	CK	APPR
A	ISSUED FOR PADEP	10/2018	AJD (MM)	MWF (MM)	MJD (MM)
B	REVISED FOR PADEP	10/2019	AJD (MM)	HNB (MM)	MJD (MM)

APPROVALS

DRAWN BY	DATE
AJD (MM)	10/15/2018
CHECKED BY	DATE
MWF (MM)	10/15/2018
ENG. APPROVAL	DATE
MJD (MM)	10/15/2018
P.M. APPROVAL	DATE

SCALE PLAN: 1" = 100'
SCALE PROFILE H: 1" = 100'
SCALE PROFILE V: 1" = 100'

CLIENT APPROVAL

DATE

PREPARED FOR

PennEast PIPELINE

PENNEAST PIPELINE PROJECT
SITE RESTORATION PLAN
ALIGNMENT SHEET
PENNEAST MAINLINE
CARBON COUNTY, PENNSYLVANIA
36" PENNEAST PIPELINE
STA. 1617+18 TO STA. 1643+59

SCALE	DRAWING NO.	REVISION
1" = 100'	000-03-01-062	B

G:\PENNEAST\353754_PENNEAST_PIPELINE_EPCM\DATA\PROD_STATE_PERMIT\WORK\PA\DRAFTING\SITE_RESTORATION\ALIGNMENT_SHEETS\01_PENNEAST_MAINLINE\000-03-01-062.DWG2019/10/20 PAN41582

G:\PENNEAST\353754_PENNEAST_PIPELINE_EPCM\DATA\PROD_STATE_PERMIT\WORK\PA\DRAFTING\SITE_RESTORATION\ALIGNMENT_SHEETS\01_PENNEAST_MAINLINE\000-03-01-063.DWG2019/10/20 PAN41582

OWNERSHIP / FOOTAGE	1643+59	PE-CA-017.000 1139'	1654+98	PE-CA-018.000 449'	1659+47	PE-CA-017.000 400'	1663+47	PE-CA-019.000 654'	1669+95

STATIONING

1646+94 EDGE OF WETLAND 042415_JC_1001_PFO
1646+94 EDGE OF WATERBODY 042415_JC_1004_P_MI
1647+11 EDGE OF WATERBODY 042415_JC_1004_P_MI
1647+11 EDGE OF WETLAND 042415_JC_1001_PFO
1648+91 EDGE OF WETLAND 042415_JC_1001_PFO
1648+91 EDGE OF WATERBODY 042415_JC_1002_P_IN
1649+08 EDGE OF WETLAND 042415_JC_1001_PFO
1649+08 EDGE OF WATERBODY 042415_JC_1002_P_IN
1653+45 EDGE OF WETLAND 042415_JC_1001_PFO
1654+98 PROPERTY LINE
1659+47 PROPERTY LINE
1659+75 P.I.- 7°05'13" LT
1659+92 P.I.- 4°36'38" LT
1660+85 P.I.- 1°02'59" LT
1663+23 P.I.- 11°08'45" LT
1663+47 PROPERTY LINE
1663+72 P.I.- 11°38'53" RT

CARBON COUNTY, PENNSYLVANIA
M.P. 31.1R2
M.P. 31.6R2
SmB
LtA
ShA
DrB2
HtA
LeA
1720'
1710'
WETLAND 042415_JC_1001_PFO
WATERBODY 042415_JC_1002_P_IN
WATERBODY 042415_JC_1005_D_MI
WATERBODY 042415_JC_1004_P_MI
WATERBODY 042415_JC_1003_I_MI
WETLAND 042415_JC_1001_PFO
WATERBODY 042415_JC_1001_I_MI
WETLAND 042415_JC_1002_PEM
1640+00
1645+00
1650+00
1655+00
1660+00
1665+00
1670+00
55'
15'
55'
20'
65'
30'
125'
ESCGP
SEE DWG: 000-03-01-062 STA. 1643+59
STA. 1669+95 SEE DWG: 000-03-01-064
PE-CA-017.000
PE-CA-018.000
PE-CA-019.000
PE-CA-020.000
PE-CA-023.000
EXISTING PETROLEUM LINES (BUCKEYE PARTNERS, LP)
UTILITY EASEMENT
PROPOSED 36" PENNEAST PIPELINE
SCALE: 1" = 100'
100 50 0 100

LAND USE		OL/ROW	UF	OL/ROW	UF	OL/ROW	UF	OL/ROW	UF	OL/ROW	UF	OL/ROW	UF	OL/ROW	AG	UF	OL/ROW	

WATERSHED NAME		LAUREL RUN	HAWK RUN	
WATERSHED CLASSIFICATION		HQ-CWF, MF	HQ-CWF, MF	

SOILS		LtA	ShA	HtA	LeA	

CLASS LOCATION		CLASS I	CLASS II	
DESIGN FACTOR		0.72	0.60	

MAOP		1480 PSIG	

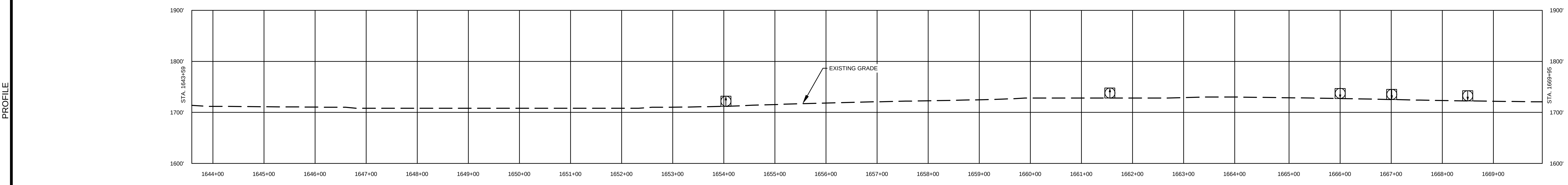

MICHAEL DENICHILO
PE086513

10/25/2019

811 Know what's below. Call before you dig.

LAND USE	
1. AGRICULTURAL (AG)	10. OPEN WATERBODIES (WB / OW)
2. COMMERCIAL / INDUSTRIAL (CI)	
3. UPLAND FOREST (UF)	
4. INSTITUTIONAL (IN)	
5. URBAN (UR)	
6. OPEN LAND (EXISTING ROW, OPEN FIELDS, NON-AGRICULTURAL) (OL)	
7. RESIDENTIAL (RE)	
8. ROADWAYS / RAILROADS (RD)	
9. SPECIAL LAND USE (CHURCHES, PARKS, ETC) (SP)	

MATERIAL

TAG	QUANTITY	DESCRIPTION

REFERENCE DRAWINGS

DWG. NO.	TITLE
000-01-01-001B	TABLE OF CONTENTS AND LEGEND

REVISIONS

NO.	REVISIONS	DATE	DRAWN	CK	APPR
A	ISSUED FOR PADEP	10/2018	AJD (MM)	MWF (MM)	MJD (MM)
B	REVISED FOR PADEP	10/2019	AJD (MM)	HNB (MM)	MJD (MM)

APPROVALS

DRAWN BY	DATE
AJD (MM)	10/15/2018
CHECKED BY	DATE
MWF (MM)	10/15/2018
ENG. APPROVAL	DATE
MJD (MM)	10/15/2018
P.M. APPROVAL	DATE

SCALE PLAN: 1" = 100'
SCALE PROFILE H: 1" = 100'
SCALE PROFILE V: 1" = 100'

CLIENT APPROVAL

DATE

PREPARED FOR

PennEast PIPELINE

PENNEAST PIPELINE PROJECT
SITE RESTORATION PLAN
ALIGNMENT SHEET
PENNEAST MAINLINE
CARBON COUNTY, PENNSYLVANIA
36" PENNEAST PIPELINE
STA. 1643+59 TO STA. 1669+95

SCALE	DRAWING NO.	REVISION
1" = 100'	000-03-01-063	B

OWNERSHIP / FOOTAGE	From	To	Footage
PE-CA-019.000	1669+95	1672+65	270'
PE-CA-020.000	1672+65	1673+42	77'
PE-CA-021.000	1673+42	1675+95	253'
PE-CA-019.000	1675+95	1676+31	36'
PE-CA-022.000	1676+31	1677+35	104'
PE-CA-028.000	1677+35	1684+02	667'
PE-CA-032.000	1684+02	1685+63	161'
PE-CA-033.000	1685+63	1686+16	53'
PE-CA-034.000	1686+16	1688+74	258'
PE-CA-035.000	1688+74	1689+12	38'
PE-CA-036.000	1689+12	1691+64	252'
PE-CA-037.000	1691+64	1694+65	301'
PE-CA-039.000	1694+65	1696+38	173'

STATIONING

1672+65 PROPERTY LINE
1673+42 PROPERTY LINE
1675+23 EDGE OF GRAVEL
1675+34 EDGE OF GRAVEL
1675+41 CENTERLINE OF PP&L OVERHEAD LINE
1675+95 PROPERTY LINE
1676+31 PROPERTY LINE
1676+41 EDGE OF PAVEMENT
1676+47 CENTERLINE OF UNNAMED ROAD
1676+53 EDGE OF PAVEMENT
1676+72 CENTERLINE OF UNK OVERHEAD LINE
1677+25 EDGE OF PAVEMENT
1677+34 PROPERTY LINE
1677+51 CENTERLINE OF OLD STAGE RD
1677+73 EDGE OF PAVEMENT
1679+51 CENTERLINE OF PP&L OVERHEAD LINE
1680+26 STRUCTURE
1680+30 STRUCTURE
1680+79 CENTERLINE OF UNK OVERHEAD LINE
1681+69 SHED
1681+92 SHED
1682+40 EDGE OF GRAVEL
1682+45 CENTERLINE OF UNNAMED ROAD
1682+50 EDGE OF GRAVEL
1682+94 EDGE OF GRAVEL
1682+99 CENTERLINE OF UNNAMED ROAD
1683+04 EDGE OF GRAVEL
1683+08 SHED
1683+20 SHED
1683+56 SHED
1683+60 SHED
1683+67 SHED
1683+69 CENTERLINE OF UNK OVERHEAD LINE
1683+77 SHED
1684+02 PROPERTY LINE
1685+63 PROPERTY LINE
1686+16 PROPERTY LINE
1688+00 P.I.~ 1°00'44" LT
1688+74 PROPERTY LINE
1689+12 PROPERTY LINE
1691+64 PROPERTY LINE
1691+71 EDGE OF GRAVEL
1691+77 CENTERLINE OF UNNAMED ROAD
1691+82 EDGE OF GRAVEL
1694+64 PROPERTY LINE

CARBON COUNTY, PENNSYLVANIA
M.P. 31.6R2
M.P. 32.1R2
SEE DWG. 000-03-01-063 STA. 1669+95
STA. 1696+38 SEE DWG. 000-03-01-065
PE-CA-019.000
PE-CA-020.000
PE-CA-021.000
PE-CA-022.000
PE-CA-023.000
PE-CA-024.000
PE-CA-025.000
PE-CA-026.000
PE-CA-027.000
PE-CA-028.000
PE-CA-029.000
PE-CA-030.000
PE-CA-031.000
PE-CA-019.000-ROAD
PE-CA-032.000
PE-CA-033.000
PE-CA-034.000
PE-CA-035.000
PE-CA-037.000
PE-CA-038.000
PE-CA-039.000
PE-CA-A029.000
EXISTING OVERHEAD LINE
OLD STAGE ROAD
UNNAMED ROAD
PROPOSED 36" PENNEAST PIPELINE
EXISTING PETROLEUM LINES (BUCKEYE PARTNERS, LP)
AR-037 (REFER TO ACCESS ROAD DETAIL)
AR-037A (REFER TO ACCESS ROAD DETAIL)
UTILITY EASEMENT
1670+00
1675+00
1680+00
1685+00
1690+00
1695+00
1700+00
65'
30'
90'
ESCGP
LeA
LkB
HtA
HtB
HtB2
1670'
1680'
1690'
1700'
1710'
1720'
1730'
SCALE: 1" = 100'
100 50 0 100

LAND USE																											
	OL/ROW	RE	OL/ROW	RE	RD	OL/ROW	UF	OL/ROW	UF	OL/ROW	UF	OL/ROW	UF	OL/ROW	UF	OL/ROW	UF	OL/ROW	UF	OL/ROW	UF	RE	OL/ROW	RD	UF	OL/ROW	UF

WATERSHED NAME		HAWK RUN	LAUREL RUN	MUD RUN
WATERSHED CLASSIFICATION		HQ-CWF, MF	HQ-CWF, MF	HQ-CWF, MF

SOILS		LeA	HtA	HtB2	HtB

CLASS LOCATION		CLASS II	CLASS III
DESIGN FACTOR		0.60	0.50
MAOP		1480 PSIG	

PROFILE

MICHAEL DENICHILO
PE086513
10/25/2019

Know what's below. Call before you dig.

LAND USE	
1. AGRICULTURAL (AG)	10. OPEN WATERBODIES (WB / OW)
2. COMMERCIAL / INDUSTRIAL (CI)	
3. UPLAND FOREST (UF)	
4. INSTITUTIONAL (IN)	
5. URBAN (UR)	
6. OPEN LAND (EXISTING ROW, OPEN FIELDS, NON-AGRICULTURAL) (OL)	
7. RESIDENTIAL (RE)	
8. ROADWAYS / RAILROADS (RD)	
9. SPECIAL LAND USE (CHURCHES, PARKS, ETC) (SP)	

MATERIAL

TAG	QUANTITY	DESCRIPTION

REFERENCE DRAWINGS

DWG. NO.	TITLE
000-01-01-001B	TABLE OF CONTENTS AND LEGEND
000-03-03-023	ACCESS ROAD DETAIL

REVISIONS

NO.	REVISIONS	DATE	DRAWN	CK	APPR
A	ISSUED FOR PADEP	10/2018	AJD (MM)	MWF (MM)	MJD (MM)
B	REVISED FOR PADEP	10/2019	AJD (MM)	HNB (MM)	MJD (MM)

APPROVALS

DRAWN BY	DATE
AJD (MM)	10/15/2018
CHECKED BY	DATE
MWF (MM)	10/15/2018
ENG. APPROVAL	DATE
MJD (MM)	10/15/2018
P.M. APPROVAL	DATE

SCALE PLAN: 1" = 100'
SCALE PROFILE H: 1" = 100'
SCALE PROFILE V: 1" = 100'

CLIENT APPROVAL

DATE

PREPARED FOR

PennEast PIPELINE

PENNEAST PIPELINE PROJECT

SITE RESTORATION PLAN
ALIGNMENT SHEET
PENNEAST MAINLINE
CARBON COUNTY, PENNSYLVANIA
36" PENNEAST PIPELINE
STA. 1669+95 TO STA. 1696+38

SCALE	DRAWING NO.	REVISION
1" = 100'	000-03-01-064	B

OWNERSHIP / FOOTAGE						
	1696+38	PE-CA-039.000 454'	1700+92	PE-CA-040.000 279'	1703+71	PE-CA-042.000 22'

1703+93	PE-CA-043.000 1367'	1717+60	PE-CA-045.000 559'	1723+19

STATIONING

1700+92 PROPERTY LINE
1703+50 CENTERLINE OF PPL ELECTRIC UTILITIES CORP. OVERHEAD LINE
1703+58 EDGE OF PAVEMENT
1703+71 CENTERLINE OF STATE ROUTE 534
1703+71 PROPERTY LINE
1703+85 EDGE OF PAVEMENT
1703+86 CENTERLINE OF OVERHEAD LINE
1703+93 PROPERTY LINE
1703+95 CENTERLINE OF OVERHEAD LINE
1710+93 P.I.~ 7°43'29" RT
1716+78 P.I.~ 5°38'06" LT
1717+60 PROPERTY LINE
1717+78 P.I.~ 5°50'58" RT
1718+56 P.I.~ 44°47'24" RT
1718+91 EDGE OF WETLAND 110316_GM_1001_PFO
1718+98 EDGE OF WETLAND 110316_GM_1001_PFO
1718+98 EDGE OF WETLAND 110316_GM_1001_PEM
1719+26 CENTERLINE OF BUCKEYE PARTNERS, LP PIPELINE
1719+37 CENTERLINE OF BUCKEYE PARTNERS, LP PIPELINE
1719+54 EDGE OF WETLAND 110316_GM_1001_PEM
1719+97 P.I.~ 45°07'15" LT

M.P. 32.1R2
CARBON COUNTY, PENNSYLVANIA
M.P. 32.6R3
PE-CA-039.000
PE-CA-040.000
PE-CA-042.000
PE-CA-043.000
PE-CA-044.000
PE-CA-045.000
PE-CA-037.000
PE-CA-041.000
PE-CA-A526.000
1695+00
1700+00
1705+00
1710+00
1715+00
1720+00
1725+00
PROPOSED 36" PENNEAST PIPELINE
PROPOSED MLV-3
(REFER TO FACILITY POST CONSTRUCTION STORMWATER MANAGMENT PLAN)
EXISTING OVERHEAD LINES
UTILITY EASEMENT
EXISTING PETROLEUM LINES
(BUCKEYE PARTNERS, LP)
STATE ROUTE 534
WETLAND
110316_GM_1003_PFO
WETLAND
110316_GM_1001_PFO
WETLAND
110316_GM_1001_PEM
WATERBODY
110316_GM_1002_I_MI
WATERBODY
110316_GM_1001_I_MI
SEE DWG. 000-03-01-064
STA. 1696+38
STA. 1723+19
SEE DWG. 000-03-01-066
HtB
McB
HtA
HtB2
DrB2
DsB
LtA
SmB
1610'
1620'
1630'
1640'
1650'
1660'
1670'
1680'
1690'
65'
115'
90'
30'
35'
SCALE: 1" = 100'
100
50
0
100

LAND USE		UF	OL/ROW	UF	OL/ROW	UF	OL/ROW	RE	OL/ROW	RE	RD	UF	AG	OL/ROW	UF	OL/ROW	UF	

WATERSHED NAME		MUD RUN	
WATERSHED CLASSIFICATION		HQ-CWF, MF	

SOILS		HtB	McB	HtA	HtB2	DrB2	DsB	LtA	

CLASS LOCATION		CLASS III	CLASS II	CLASS I	
DESIGN FACTOR		0.50	0.60	0.72	
MAOP		1480 PSIG			

PROFILE

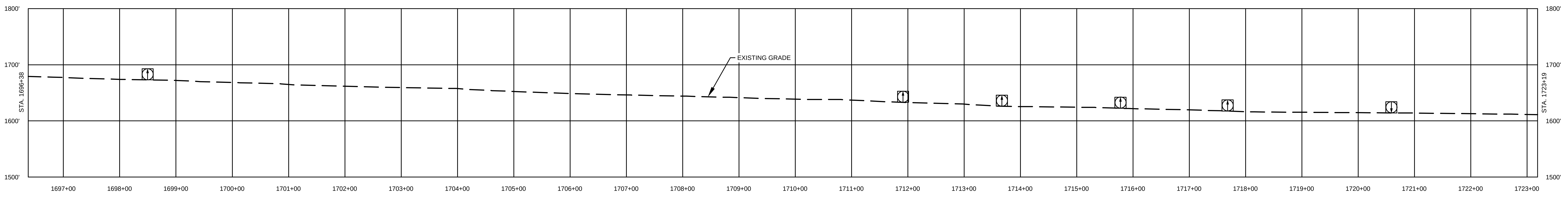

MICHAEL DENICHILO
PE086513
10/25/2019

811 Know what's below. Call before you dig.

LAND USE	
1. AGRICULTURAL (AG)	10. OPEN WATERBODIES (WB / OW)
2. COMMERCIAL / INDUSTRIAL (CI)	
3. UPLAND FOREST (UF)	
4. INSTITUTIONAL (IN)	
5. URBAN (UR)	
6. OPEN LAND (EXISTING ROW, OPEN FIELDS, NON-AGRICULTURAL) (OL)	
7. RESIDENTIAL (RE)	
8. ROADWAYS / RAILROADS (RD)	
9. SPECIAL LAND USE (CHURCHES, PARKS, ETC) (SP)	

MATERIAL		
TAG	QUANTITY	DESCRIPTION

REFERENCE DRAWINGS	
DWG. NO.	TITLE
000-01-01-001B	TABLE OF CONTENTS AND LEGEND

REVISIONS					
NO.	REVISIONS	DATE	DRAWN	CK	APPR
A	ISSUED FOR PADEP	10/2018	AJD (MM)	MWF (MM)	MJD (MM)
B	REVISED FOR PADEP	10/2019	AJD (MM)	HNB (MM)	MJD (MM)

APPROVALS	
DRAWN BY	DATE
AJD (MM)	10/15/2018
CHECKED BY	DATE
MWF (MM)	10/15/2018
ENG. APPROVAL	DATE
MJD (MM)	10/15/2018
P.M. APPROVAL	DATE

SCALE PLAN: 1" = 100'
SCALE PROFILE H: 1" = 100'
SCALE PROFILE V: 1" = 100'

CLIENT APPROVAL

DATE

PREPARED FOR

PennEast PIPELINE

PENNEAST PIPELINE PROJECT
SITE RESTORATION PLAN
ALIGNMENT SHEET
PENNEAST MAINLINE
CARBON COUNTY, PENNSYLVANIA
36" PENNEAST PIPELINE
STA. 1696+38 TO STA. 1723+19

SCALE	DRAWING NO.	REVISION
1" = 100'	000-03-01-065	B

G:\PENNEAST\353754_PENNEAST_PIPELINE_EPCM\DATA\PROD_STATE_PERMIT\WORK\PA\DRAFTING\SITE_RESTORATION\ALIGNMENT_SHEETS\01_PENNEAST_MAINLINE\000-03-01-065.DWG2019/10/20 PA41582

OWNERSHIP / FOOTAGE	1723+19	PE-CA-045.000 398'	1727+17	PE-CA-044.000 697'	1734+14	PE-CA-046.000/PE-CA-017.000 1540'	1749+54

STATIONING

1727+17 PROPERTY LINE
1727+30 P.I.~ 3°24'40" LT
1728+16 P.I.~ 2°57'53" RT
1730+09 EDGE OF WATERBODY 110316_GM_1003_I_MI
1730+77 EDGE OF WETLAND 110316_GM_1001_PEM
1730+77 EDGE OF WATERBODY 110316_GM_1003_I_MI
1730+85 EDGE OF WETLAND 110316_GM_1001_PEM
1732+51 EDGE OF PAVEMENT
1732+59 CENTERLINE OF UNNAMED ROAD
1732+66 EDGE OF PAVEMENT
1732+81 P.I.~ 1°19'00" RT
1732+87 P.I.~ 2°57'24" RT
1732+94 P.I.~ 4°03'18" LT
1734+14 PROPERTY LINE
1734+65 EDGE OF WATERBODY 110316_GM_1004_I_MI
1734+68 EDGE OF WATERBODY 110316_GM_1004_I_MI
1734+80 P.I.~ 1°09'43" LT
1749+45 P.I.~ 1°05'51" RT

M.P.
32.6R3
M.P.
33.1R3
CARBON COUNTY, PENNSYLVANIA
WETLAND 110316_GM_1003_PFO
PE-CA-045.000
PE-CA-044.000
PE-CA-046.000
PE-CA-017.000
WATERBODY 110316_GM_1002_I_MI
WETLAND 110316_GM_1001_PEM
WETLAND 110316_GM_1001_PFO
WATERBODY 110316_GM_1001_I_MI
WETLAND 110316_GM_1002_PFO
WETLAND 110316_GM_1004_PFO
WETLAND 110316_GM_1005_PFO
WATERBODY 110316_GM_1004_I_MI
WETLAND 110316_GM_1001_PEM
WATERBODY 110316_GM_1004_I_MI
WETLAND 110316_GM_1006_PEM
WETLAND 110316_GM_1008_PEM
WETLAND 110316_GM_1007_PSS
WATERBODY 110316_GM_1003_I_MI
WATERBODY 110316_GM_1003_I_MI
WATERBODY 110316_GM_1004_I_MI
WATERBODY 042115_JC_1001_P_IN
UNNAMED ROAD
EXISTING PETROLEUM LINES (BUCKEYE PARTNERS, LP)
PROPOSED 36" PENNEAST PIPELINE
UTILITY EASEMENT
SEE DWG. 000-03-01-065 STA. 1723+19
STA. 1749+54 SEE DWG. 000-03-01-067
1720+00
1725+00
1730+00
1735+00
1740+00
1745+00
1750+00
LtA
SmB
AcB
McD
KrB
SCALE: 1" = 100'
100 50 0 100

LAND USE		UF	OL/ROW	RD	UF	

WATERSHED NAME		MUD RUN	
WATERSHED CLASSIFICATION		HQ-CWF, MF	

SOILS		LtA	SmB	McD	

CLASS LOCATION		CLASS I
DESIGN FACTOR		0.72
MAOP		1480 PSIG

PROFILE

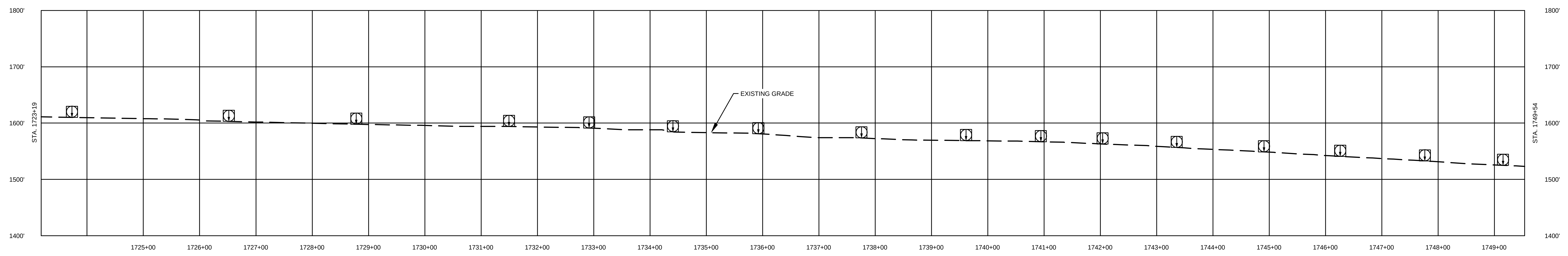

COMMONWEALTH OF PENNSYLVANIA REGISTERED PROFESSIONAL MICHAEL DENICHILO ENGINEER PE086513

10/25/2019

Know what's below. Call before you dig.

LAND USE	
1. AGRICULTURAL (AG)	10. OPEN WATERBODIES (WB / OW)
2. COMMERCIAL / INDUSTRIAL (CI)	
3. UPLAND FOREST (UF)	
4. INSTITUTIONAL (IN)	
5. URBAN (UR)	
6. OPEN LAND (EXISTING ROW, OPEN FIELDS, NON-AGRICULTURAL) (OL)	
7. RESIDENTIAL (RE)	
8. ROADWAYS / RAILROADS (RD)	
9. SPECIAL LAND USE (CHURCHES, PARKS, ETC) (SP)	

MATERIAL

TAG	QUANTITY	DESCRIPTION

REFERENCE DRAWINGS

DWG. NO.	TITLE
000-01-01-001B	TABLE OF CONTENTS AND LEGEND

REVISIONS

NO.	REVISIONS	DATE	DRAWN	CK	APPR
A	ISSUED FOR PADEP	10/2018	AJD (MM)	MWF (MM)	MJD (MM)
B	REVISED FOR PADEP	10/2019	AJD (MM)	HNB (MM)	MJD (MM)

APPROVALS

DRAWN BY	DATE
AJD (MM)	10/15/2018
CHECKED BY	DATE
MWF (MM)	10/15/2018
ENG. APPROVAL	DATE
MJD (MM)	10/15/2018
P.M. APPROVAL	DATE

SCALE PLAN: 1" = 100'
SCALE PROFILE H: 1" = 100'
SCALE PROFILE V: 1" = 100'

CLIENT APPROVAL

DATE

PREPARED FOR

PennEast PIPELINE

PENNEAST PIPELINE PROJECT

SITE RESTORATION PLAN
ALIGNMENT SHEET
PENNEAST MAINLINE
CARBON COUNTY, PENNSYLVANIA
36" PENNEAST PIPELINE
STA. 1723+19 TO STA. 1749+54

SCALE	DRAWING NO.	REVISION
1" = 100'	000-03-01-066	B

G:\PENNEAST\353754_PENNEAST_PIPELINE_EPCM\DATAPROD_STATE_PERMIT\WORK\PA\DRAFTING\SITE_RESTORATION\ALIGNMENT_SHEETS\01_PENNEAST_MAINLINE\000-03-01-066.DWG2019/10/22 MUR75056

G:\PENNEAST\353754_PENNEAST_PIPELINE_EPCM\DATAPROD_STATE_PERMIT\WORK\PA\DRAFTING\SITE_RESTORATION\ALIGNMENT_SHEETS\01_PENNEAST_MAINLINE\000-03-01-067.DWG2019/10/22 BLA89970

OWNERSHIP / FOOTAGE	1749+54	PE-CA-046.000/PE-CA-017.000 2660'	1776+10

STATIONING

1750+96 P.I.~ 1°35'45" RT
1751+93 P.I.~ 1°09'24" RT
1752+81 P.I.~ 2°00'31" RT
1753+23 P.I.~ 3°40'23" LT
1753+39 EDGE OF WATERBODY 042115_JC_1001_P_IN
1753+84 EDGE OF WATERBODY 042115_JC_1001_P_IN
1753+87 P.I.~ 1°45'55" LT
1754+35 EDGE OF WATERBODY 042115_JC_1002_P_MI
1754+45 EDGE OF WATERBODY 042115_JC_1002_P_MI
1754+78 P.I.~ 1°00'28" RT
1760+71 P.I.~ 45°02'19" LT
1761+20 CENTERLINE OF BUCKEYE PARTNERS, LP PIPELINE
1761+31 CENTERLINE OF BUCKEYE PARTNERS, LP PIPELINE
1761+73 P.I.~ 45°02'19" RT
1766+53 EDGE OF WATERBODY 042115_JC_1004_I_MI
1766+67 EDGE OF WATERBODY 042115_JC_1004_I_MI
1768+33 EDGE OF WATERBODY 042115_JC_1004_I_MI
1768+44 EDGE OF WATERBODY 042115_JC_1004_I_MI
1774+66 P.I.~ 1°17'21" LT
1774+81 EDGE OF PAVEMENT
1774+97 CENTERLINE OF STATE ROUTE 903
1775+12 EDGE OF PAVEMENT
1775+20 CENTERLINE OF PP&L OVERHEAD LINE
1775+46 P.I.~ 14°37'22" RT
1775+60 CENTERLINE OF BT CO OF PA OVERHEAD LINE
1775+89 P.I.~ 19°16'51" RT

CARBON COUNTY, PENNSYLVANIA
M.P. 33.1R3
M.P. 33.6R3
N
AcB
McD
KvF
TmB
Hy
McB
STREAM PA-NHD-046
STREAM PA-NHD-309
WATERBODY 042115_JC_1001_P_IN
WATERBODY 042115_JC_1002_P_MI
WETLAND 042115_JC_1001_PSS
WATERBODY 042115_JC_1005_E_MI
WATERBODY 042115_JC_1003_E_MI
WATERBODY 042115_JC_1004_I_MI
WETLAND 042115_JC_1002_PFO
WETLAND 042115_JC_1003_PFO
WATERBODY 042115_JC_1006_I_MI
PE-CA-046.000
PE-CA-017.000
UTILITY EASEMENT
PROPOSED 36" PENNEAST PIPELINE
EXISTING PETROLEUM LINES (BUCKEYE PARTNERS, LP)
EXISTING OVERHEAD LINE
STATE ROUTE 903
UNNAMED ROAD
KIDDER TOWNSHIP
PENN FOREST TOWNSHIP
1750+00
1755+00
1760+00
1765+00
1770+00
1775+00
SEE DWG. 000-03-01-066 STA. 1749+54
SEE DWG. 000-03-01-068 STA. 1776+10
100'
50'
25'
80'
55'
105'
20'
SCALE: 1" = 100'
100 50 0 100

LAND USE		UF	WB/OW	UF	OL/ROW	UF	OL/ROW	UF	OL/ROW	UF	OL/ROW	UF	OL/ROW	UF	OL/ROW	UF	RD	UF	OL/ROW	UF	OL/ROW

WATERSHED NAME		MUD RUN				
WATERSHED CLASSIFICATION		HQ-CWF, MF				
SOILS		McD	KvF	TmB	KvF	McB
CLASS LOCATION		CLASS I				
DESIGN FACTOR		0.72				
MAOP		1480 PSIG				

PROFILE

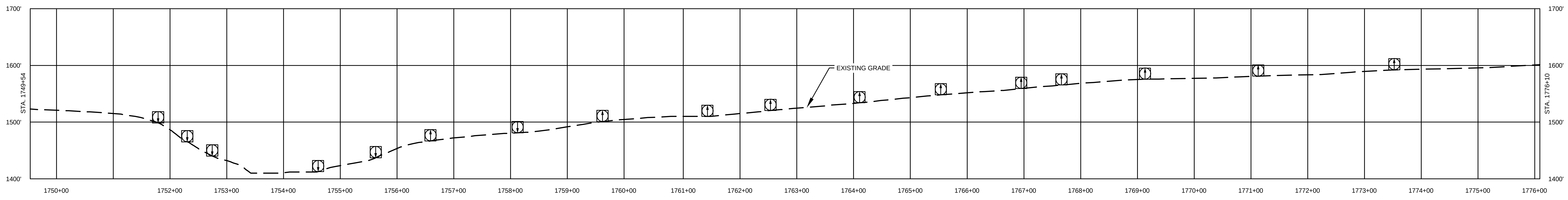

COMMONWEALTH OF PENNSYLVANIA
REGISTERED PROFESSIONAL
MICHAEL DENICHILO
ENGINEER
PE086513

10/25/2019

811 Know what's below. Call before you dig.

LAND USE	
1. AGRICULTURAL (AG)	10. OPEN WATERBODIES (WB / OW)
2. COMMERCIAL / INDUSTRIAL (CI)	
3. UPLAND FOREST (UF)	
4. INSTITUTIONAL (IN)	
5. URBAN (UR)	
6. OPEN LAND (EXISTING ROW, OPEN FIELDS, NON-AGRICULTURAL) (OL)	
7. RESIDENTIAL (RE)	
8. ROADWAYS / RAILROADS (RD)	
9. SPECIAL LAND USE (CHURCHES, PARKS, ETC) (SP)	

MATERIAL

TAG	QUANTITY	DESCRIPTION

REFERENCE DRAWINGS

DWG. NO.	TITLE
000-01-01-001B	TABLE OF CONTENTS AND LEGEND

REVISIONS

NO.	REVISIONS	DATE	DRAWN	CK	APPR
A	ISSUED FOR PADEP	10/2018	AJD (MM)	MWF (MM)	MJD (MM)
B	REVISED FOR PADEP	10/2019	AJD (MM)	HNB (MM)	MJD (MM)

APPROVALS

DRAWN BY	DATE
AJD (MM)	10/15/2018
CHECKED BY	DATE
MWF (MM)	10/15/2018
ENG. APPROVAL	DATE
MJD (MM)	10/15/2018
P.M. APPROVAL	DATE

SCALE PLAN: 1" = 100'
SCALE PROFILE H: 1" = 100'
SCALE PROFILE V: 1" = 100'

CLIENT APPROVAL

DATE

PREPARED FOR

PennEast PIPELINE

PENNEAST PIPELINE PROJECT
SITE RESTORATION PLAN
ALIGNMENT SHEET
PENNEAST MAINLINE
CARBON COUNTY, PENNSYLVANIA
36" PENNEAST PIPELINE
STA. 1749+54 TO STA. 1776+10

SCALE	DRAWING NO.	REVISION
1" = 100'	000-03-01-067	B

OWNERSHIP / FOOTAGE	1776+10	PE-CA-046.000/PE-CA-017.000 2641'	1802+51
STATIONING	1776+22 P.I.~ 5°31'40" RT 1778+19 CENTERLINE OF BT CO OF PA OVERHEAD LINE		

CARBON COUNTY, PENNSYLVANIA
M.P.
33.6R3
M.P.
34.1R3
PE-CA-038.000
PE-CA-039.000
PE-CA-037.000
PE-CA-046.000
PE-CA-017.000
WETLAND
042115_JC_1003_PFO
WETLAND
042115_JC_1003_PFO
WATERBODY
042115_JC_1006_I_MI
EXISTING OVERHEAD LINE
(PPL ELECTRIC UTILITIES CORP.)
STATE ROUTE 903
AcB
AcB
McB
LkD
LkD
LkF
55'
55'
105'
20'
15'
1775+00
1780+00
1785+00
1790+00
1795+00
1800+00
1805+00
SEE DWG. 000-03-01-067
STA. 1776+10
STA. 1802+51
SEE DWG. 000-03-01-069
PROPOSED 36" PENNEAST PIPELINE
UNNAMED ROAD
EXISTING PETROLEUM LINES
(BUCKEYE PARTNERS, LP)
UTILITY EASEMENT
EXISTING OVERHEAD LINE
WETLAND
042115_JC_1002_PFO
ESCGP
1580'
1600'
1610'
1620'
1630'
1640'
1650'
1660'
1670'
1680'
1690'
1700'
1710'
1720'
1730'
1740'
1750'
1760'
1770'
1780'
1790'
1800'
1810'
1820'
SCALE: 1" = 100'
100 50 0 100

LAND USE	OL/ROW	UF	OL/ROW	UF	OL/ROW	UF	OL/ROW	UF	OL/ROW	UF	

WATERSHED NAME	MUD RUN			
WATERSHED CLASSIFICATION	HQ-CWF, MF			
SOILS	McB	LkD	LkF	
CLASS LOCATION	CLASS I			
DESIGN FACTOR	0.72			
MAOP	1480 PSIG			

PROFILE

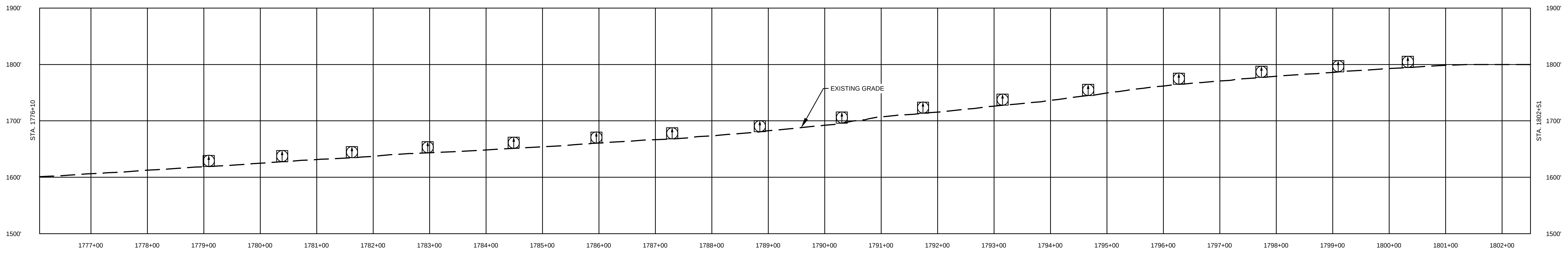

MICHAEL DENICHILO
PE086513
10/25/2019

Know what's below. Call before you dig.

LAND USE	
1. AGRICULTURAL (AG)	10. OPEN WATERBODIES (WB / OW)
2. COMMERCIAL / INDUSTRIAL (CI)	
3. UPLAND FOREST (UF)	
4. INSTITUTIONAL (IN)	
5. URBAN (UR)	
6. OPEN LAND (EXISTING ROW, OPEN FIELDS, NON-AGRICULTURAL) (OL)	
7. RESIDENTIAL (RE)	
8. ROADWAYS / RAILROADS (RD)	
9. SPECIAL LAND USE (CHURCHES, PARKS, ETC) (SP)	

MATERIAL		
TAG	QUANTITY	DESCRIPTION

REFERENCE DRAWINGS	
DWG. NO.	TITLE
000-01-01-001B	TABLE OF CONTENTS AND LEGEND

REVISIONS					
NO.	REVISIONS	DATE	DRAWN	CK	APPR
A	ISSUED FOR PADEP	10/2018	AJD (MM)	MWF (MM)	MJD (MM)
B	REVISED FOR PADEP	10/2019	AJD (MM)	HNB (MM)	MJD (MM)

APPROVALS	
DRAWN BY	DATE
AJD (MM)	10/15/2018
CHECKED BY	DATE
MWF (MM)	10/15/2018
ENG. APPROVAL	DATE
MJD (MM)	10/15/2018
P.M. APPROVAL	DATE

SCALE PLAN: 1" = 100'
SCALE PROFILE H: 1" = 100'
SCALE PROFILE V: 1" = 100'

CLIENT APPROVAL

DATE

PREPARED FOR

PennEast PIPELINE

PENNEAST PIPELINE PROJECT

SITE RESTORATION PLAN
ALIGNMENT SHEET
PENNEAST MAINLINE
CARBON COUNTY, PENNSYLVANIA
36" PENNEAST PIPELINE
STA. 1776+10 TO STA. 1802+51

SCALE	DRAWING NO.	REVISION
1" = 100'	000-03-01-068	B

G:\PENNEAST\353754_PENNEAST_PIPELINE_EPCM\DATAPROD_STATE_PERMIT\WORK\PA\DRAFTING\SITE_RESTORATION\ALIGNMENT_SHEETS\01_PENNEAST_MAINLINE\000-03-01-068.DWG2019/10/20 PAN41582

G:\PENNEAST\353754_PENNEAST_PIPELINE_EPCM\DATA\PROD_STATE_PERMIT\WORK\PA\DRAFTING\SITE_RESTORATION\ALIGNMENT_SHEETS\01_PENNEAST_MAINLINE\000-03-01-069.DWG2019/10/20 PAN41582

OWNERSHIP / FOOTAGE	1802+51	PE-CA-046.000/PE-CA-017.000 2326'	1825+13	PE-CA-049.000 90'	1826+03	PE-CA-050.000 152'	1827+55	PE-CA-051.000 74'	1828+29

STATIONING

1823+55 P.I.~ 1°04'24" RT
1824+84 P.I.~ 16°28'50" LT
1825+13 PROPERTY LINE
1825+22 EDGE OF WETLAND 042315_JC_1001_PFO
1825+59 P.I.~ 15°36'51" RT
1826+03 PROPERTY LINE
1827+55 PROPERTY LINE

CARBON COUNTY, PENNSYLVANIA
M.P. 34.1R3
SEE DWG: 000-03-01-068
STA. 1802+51
M.P. 34.6R2
STA. 1828+29
SEE DWG: 000-03-01-070
EQUATION
1825+48 Back
1824+84 Ahead
Diff. = 64'
PROPOSED 36" PENNEAST PIPELINE
EXISTING PETROLEUM LINES (BUCKEYE PARTNERS, LP)
UTILITY EASEMENT
1800+00
1805+00
1810+00
1815+00
1820+00
1825+00
1830+00
15'
55'
20'
105'
ESCGP
McB
LkD
LkF
Pa
1730'
1740'
1750'
1760'
1770'
1780'
1720'
1710'
1700'
1690'
1800'
1810'
1820'
PE-CA-046.000
PE-CA-017.000
PE-CA-A054.000
PE-CA-047.000
PE-CA-048.000
PE-CA-049.000
PE-CA-050.000
PE-CA-051.000
PE-CA-051.000-MR
PE-CA-052.000
PE-CA-053.000
PE-CA-054.000
PE-CA-A055.000
WETLAND 042315_JC_1001_PFO
WETLAND 042315_JC_1002_PEM
WATERBODY 042315_JC_1001_I_MI
BUTTERNUT ROAD
LACEWOOD LANE
BALSAM DRIVE
SCALE: 1" = 100'
100 50 0 100

LAND USE	UF			
WATERSHED NAME	MUD RUN	PANTHER CREEK	STONY CREEK	
WATERSHED CLASSIFICATION	HQ-CWF, MF	HQ-CWF, MF	EV, MF	
SOILS	LkF	McB	LkD	McB
CLASS LOCATION	CLASS I			
DESIGN FACTOR	0.72			
MAOP	1480 PSIG			

PROFILE

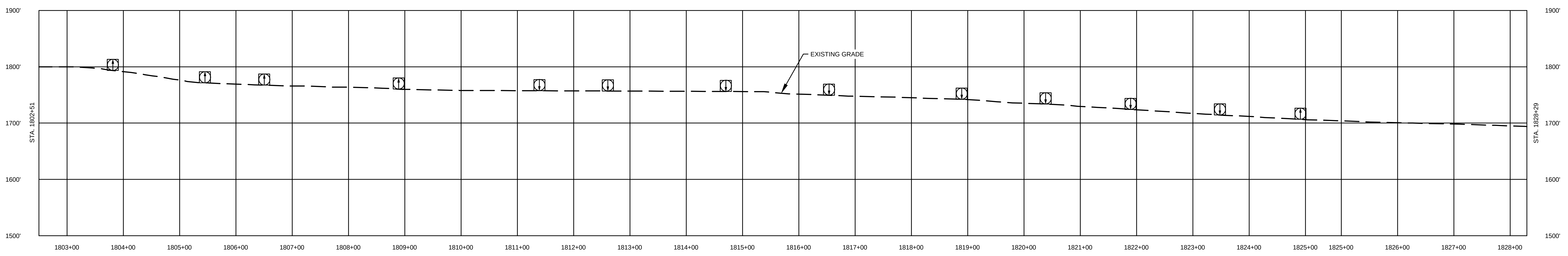

MICHAEL DENICHILO
PE086513
10/25/2019

Know what's below. Call before you dig.

LAND USE	
1. AGRICULTURAL (AG)	10. OPEN WATERBODIES (WB / OW)
2. COMMERCIAL / INDUSTRIAL (CI)	
3. UPLAND FOREST (UF)	
4. INSTITUTIONAL (IN)	
5. URBAN (UR)	
6. OPEN LAND (EXISTING ROW, OPEN FIELDS, NON-AGRICULTURAL) (OL)	
7. RESIDENTIAL (RE)	
8. ROADWAYS / RAILROADS (RD)	
9. SPECIAL LAND USE (CHURCHES, PARKS, ETC) (SP)	

MATERIAL

TAG	QUANTITY	DESCRIPTION

REFERENCE DRAWINGS

DWG. NO.	TITLE
000-01-01-001B	TABLE OF CONTENTS AND LEGEND

REVISIONS

NO.	REVISIONS	DATE	DRAWN	CK	APPR
A	ISSUED FOR PADEP	10/2018	AJD (MM)	MWF (MM)	MJD (MM)
B	REVISED FOR PADEP	10/2019	AJD (MM)	HNB (MM)	MJD (MM)

APPROVALS

DRAWN BY	DATE
AJD (MM)	10/15/2018
CHECKED BY	DATE
MWF (MM)	10/15/2018
ENG. APPROVAL	DATE
MJD (MM)	10/15/2018
P.M. APPROVAL	DATE

SCALE PLAN: 1" = 100'
SCALE PROFILE H: 1" = 100'
SCALE PROFILE V: 1" = 100'

CLIENT APPROVAL

DATE

PREPARED FOR

PennEast PIPELINE

PENNEAST PIPELINE PROJECT

SITE RESTORATION PLAN
ALIGNMENT SHEET
PENNEAST MAINLINE
CARBON COUNTY, PENNSYLVANIA
36" PENNEAST PIPELINE
STA. 1802+51 TO STA. 1828+29

SCALE	DRAWING NO.	REVISION
1" = 100'	000-03-01-069	B

OWNERSHIP / FOOTAGE			
1828+29	PE-CA-051.000	218'	1830+47
1830+47	PE-CA-051.000-MR	30'	1830+77
1830+77	PE-CA-056.000	285'	1833+62
1833+62	PE-CA-058.000	134'	1834+96
1834+96	PE-CA-059.000	118'	1836+14
1836+14	PE-CA-046.000/PE-CA-017.000	164'	1837+78
1837+78	PE-CA-065.000	101'	1838+74
1838+74	PE-CA-066.000	138'	1840+12
1840+12	PE-CA-069.000	375'	1837+11
1837+11	PE-CA-078.000	157'	1838+68
1838+68	PE-CA-077.000	67'	1839+35
1839+35	PE-CA-080.000	200'	1841+35
1841+35	PE-CA-081.000	200'	1843+35
1843+35	PE-CA-083.000	100'	1844+35
1844+35	PE-CA-085.000	100'	1845+35
1845+35	PE-CA-086.000	112'	1846+47
1846+47	PE-CA-088.000	124'	1847+71
1847+71	PE-CA-087.000	1'	1847+72
1847+72	PE-CA-089.000	33'	1848+05

STATIONING

1830+47 PROPERTY LINE
1830+68 EDGE OF WETLAND 042315_JC_1001_PFO
1830+71 EDGE OF PAVEMENT
1830+77 PROPERTY LINE
1830+79 CENTERLINE OF LONGWOOD LN.
1830+89 EDGE OF PAVEMENT
1830+90 EDGE OF WETLAND 042315_JC_1001_PFO
1833+62 PROPERTY LINE
1833+92 P.I.~ 1°35'16" LT
1834+78 EDGE OF WETLAND 042315_JC_1001_PFO
1834+78 EDGE OF WATERBODY 042315_JC_1002_P_MI
1834+82 P.I.~ 2°12'10" RT
1834+85 EDGE OF WETLAND 042315_JC_1001_PFO
1834+85 EDGE OF WATERBODY 042315_JC_1002_P_MI
1834+96 PROPERTY LINE
1835+19 EDGE OF WETLAND 042315_JC_1001_PFO
1835+67 P.I.~ 15°02'57" RT
1836+14 PROPERTY LINE
1836+42 P.I.~ 15°51'03" LT
1837+50 P.I.~ 15°26'04" LT
1837+78 PROPERTY LINE
1838+25 P.I.~ 15°30'48" RT
1838+74 PROPERTY LINE
1838+82 EDGE OF WETLAND 042315_JC_1001_PFO
1839+07 EDGE OF WETLAND 042315_JC_1001_PFO
1839+07 EDGE OF WATERBODY 042315_JC_1003_P_IN
1839+12 P.I.~ 1°18'41" RT
1839+25 EDGE OF WATERBODY 042315_JC_1003_P_IN
1840+12 P.I.~ 2°01'19" LT
1840+12 PROPERTY LINE
1840+64 P.I.~ 1°33'38" RT
1840+65 EDGE OF GRAVEL
1840+71 CENTERLINE OF UNNAMED ROAD
1840+79 EDGE OF GRAVEL
1841+66 CENTERLINE OF OVERHEAD LINE
1842+86 P.I.~ 39°20'11" LT
1837+11 PROPERTY LINE
1837+93 P.I.~ 12°24'42" RT
1838+33 P.I.~ 12°24'40" RT
1838+68 PROPERTY LINE
1838+73 P.I.~ 12°24'42" RT
1839+35 PROPERTY LINE
1841+35 PROPERTY LINE
1843+35 PROPERTY LINE
1844+35 PROPERTY LINE
1845+35 PROPERTY LINE
1846+47 PROPERTY LINE
1847+71 PROPERTY LINE
1847+72 PROPERTY LINE

M.P. 34.6R2
CARBON COUNTY, PENNSYLVANIA
M.P. 35.0
EQUATION
1838+25 Back
1838+20 Ahead
Diff. = 5'
EQUATION
1843+09 Back
1836+33 Ahead
Diff. = 676'
SEE DWG. 000-03-01-069
STA. 1828+29
SEE DWG. 000-03-01-071
STA. 1848+05
WETLAND NWI-328
STREAM PA-NHD-047
WATERBODY 042315_JC_1002_P_MI
WATERBODY 042315_JC_1003_P_IN
WETLAND 042315_JC_1001_PFO
WETLAND 042315_JC_1002_PEM
WETLAND 042315_JC_1003_PEM
WATERBODY 042315_JC_1001_I_MI
WATERBODY 042315_JC_1003_I_IN
WETLAND 042315_JC_1003_I_IN
LONGWOOD DRIVE
BALSAM DRIVE
BUTTERNUT ROAD
LACEWOOD LANE
ASPEN DRIVE
BEECH DRIVE
CYPRESS DRIVE
REDWOOD DRIVE
N SYCAMORE DRIVE
S SYCAMORE DRIVE
PROPOSED 36" PENNEAST PIPELINE
UTILITY EASEMENT
EXISTING PETROLEUM LINES (BUCKEYE PARTNERS, LP)
EXISTING OVERHEAD LINE
1825+00
1830+00
1835+00
1840+00
1845+00
1850+00
SCALE: 1" = 100'
100 50 0 100

LAND USE		UF	RD	UF	RE	UF	

WATERSHED NAME	STONY CREEK
WATERSHED CLASSIFICATION	EV, MF

SOILS		McB	Pa	ArB	McD	ArB

CLASS LOCATION	CLASS I	CLASS II
DESIGN FACTOR	0.72	0.60
MAOP	1480 PSIG	

PROFILE

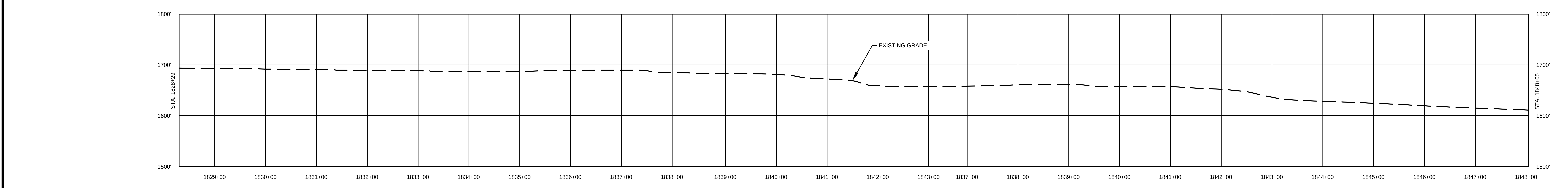

MICHAEL DENICHILO
PE086513
10/25/2019

LAND USE	
1. AGRICULTURAL (AG)	10. OPEN WATERBODIES (WB / OW)
2. COMMERCIAL / INDUSTRIAL (CI)	
3. UPLAND FOREST (UF)	
4. INSTITUTIONAL (IN)	
5. URBAN (UR)	
6. OPEN LAND (EXISTING ROW, OPEN FIELDS, NON-AGRICULTURAL) (OL)	
7. RESIDENTIAL (RE)	
8. ROADWAYS / RAILROADS (RD)	
9. SPECIAL LAND USE (CHURCHES, PARKS, ETC) (SP)	

MATERIAL

TAG	QUANTITY	DESCRIPTION

REFERENCE DRAWINGS

DWG. NO.	TITLE
000-01-01-001B	TABLE OF CONTENTS AND LEGEND

REVISIONS

NO.	REVISIONS	DATE	DRAWN	CK	APPR
A	ISSUED FOR PADEP	10/2018	AJD (MM)	MWF (MM)	MJD (MM)
B	REVISED FOR PADEP	10/2019	AJD (MM)	HNB (MM)	MJD (MM)

APPROVALS

DRAWN BY	DATE
AJD (MM)	10/15/2018
CHECKED BY	DATE
MWF (MM)	10/15/2018
ENG. APPROVAL	DATE
MJD (MM)	10/15/2018
P.M. APPROVAL	DATE

SCALE PLAN: 1" = 100'
SCALE PROFILE H: 1" = 100'
SCALE PROFILE V: 1" = 100'

CLIENT APPROVAL

DATE

PREPARED FOR

PennEast PIPELINE

PENNEAST PIPELINE PROJECT

SITE RESTORATION PLAN
ALIGNMENT SHEET
PENNEAST MAINLINE
CARBON COUNTY, PENNSYLVANIA
36" PENNEAST PIPELINE
STA. 1828+29 TO STA. 1848+05

SCALE	DRAWING NO.	REVISION
1" = 100'	000-03-01-070	B

Know what's below. Call before you dig.

G:\PENNEAST\353754_PENNEAST_PIPELINE_EPC\MDATA\PROD_STATE_PERMIT\WORK\PA\DRAFTING\SITE_RESTORATION\ALIGNMENT_SHEETS\01_PENNEAST_MAINLINE\000-03-01-070.DWG2019/10/20 PAN41582