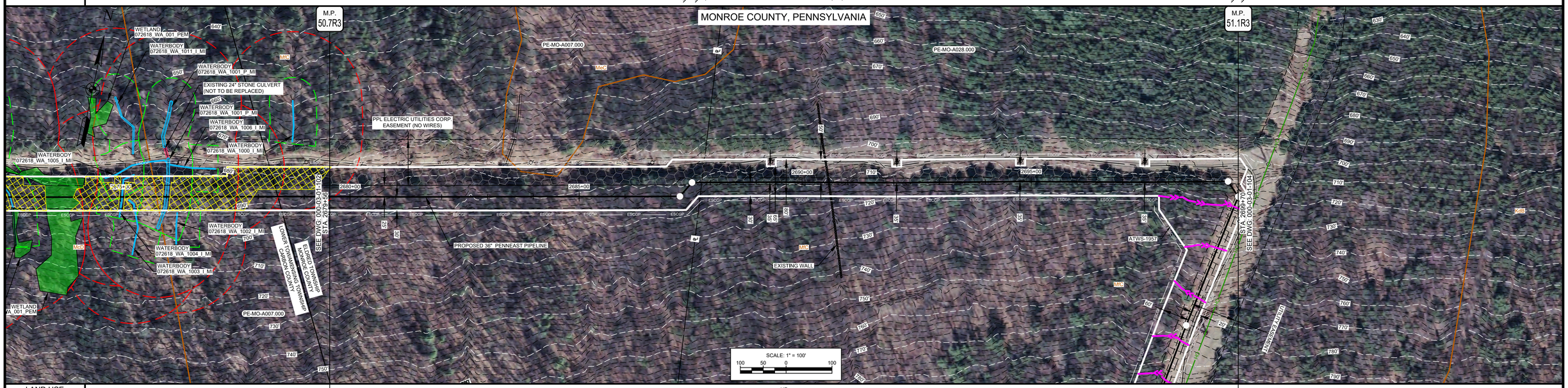
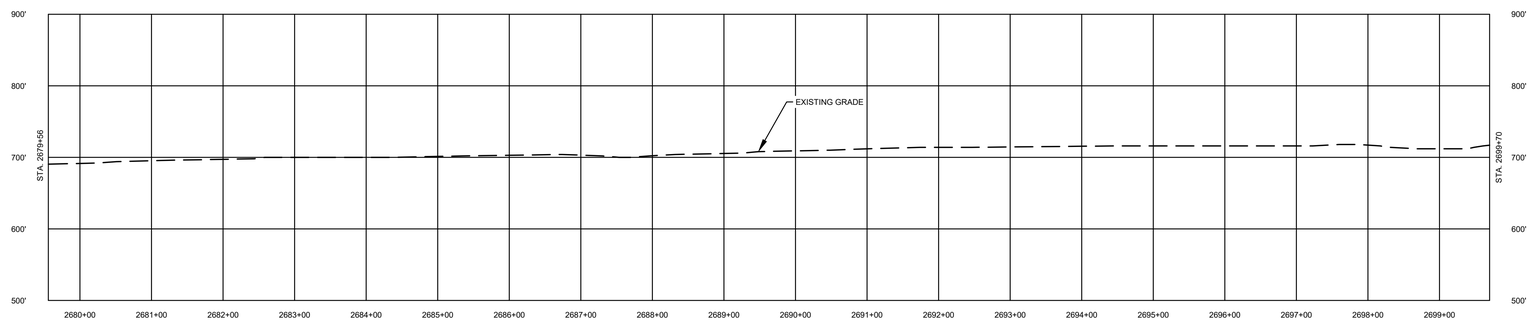
| | | |

| | | |

OWNERSHIP / FOOTAGE		PE-MO-A007.000 825'	PE-MO-A028.000 1189'
STATIONING		2679+56 / 2687+81 / 2699+70	
LAND USE		UF	
WATERSHED NAME		AQUASHICOLA CREEK	
WATERSHED CLASSIFICATION		HQ-CWF, MF	
SOILS		MIC	
CLASS LOCATION		CLASS I	
DESIGN FACTOR		0.72	
MAOP		1480 PSIG	



PROFILE



COMMONWEALTH OF PENNSYLVANIA
REGISTERED PROFESSIONAL
MICHAEL DENICHILO
ENGINEER
PE068513
10/25/2019

Know what's below. Call before you dig.

LAND USE		MATERIAL		
1. AGRICULTURAL (AG)	10. OPEN WATERBODIES (WB / OW)	TAG	QUANTITY	DESCRIPTION
2. COMMERCIAL / INDUSTRIAL (CI)				
3. UPLAND FOREST (UF)				
4. INSTITUTIONAL (IN)				
5. URBAN (UR)				
6. OPEN LAND (EXISTING ROW, OPEN FIELDS, NON-AGRICULTURAL) (OL)				
7. RESIDENTIAL (RE)				
8. ROADWAYS / RAILROADS (RD)				
9. SPECIAL LAND USE (CHURCHES, PARKS, ETC) (SP)				

REFERENCE DRAWINGS	
DWG. NO.	TITLE
000-01-01-001B	TABLE OF CONTENTS AND LEGEND

REVISIONS					
NO.	REVISIONS	DATE	DRAWN	CK	APPR
A	ISSUED FOR PADEP	10/2018	AJD (MM)	MWF (MM)	MJD (MM)
B	REVISED FOR PADEP	10/2019	AJD (MM)	HNB (MM)	MJD (MM)

APPROVALS	
DRAWN BY	DATE
AJD (MM)	10/15/2018
CHECKED BY	DATE
MWF (MM)	10/15/2018
ENG. APPROVAL	DATE
MJD (MM)	10/15/2018
P.M. APPROVAL	DATE

SCALE PLAN: 1" = 100'
SCALE PROFILE H: 1" = 100'
SCALE PROFILE V: 1" = 100'

CLIENT APPROVAL

DATE

PREPARED FOR

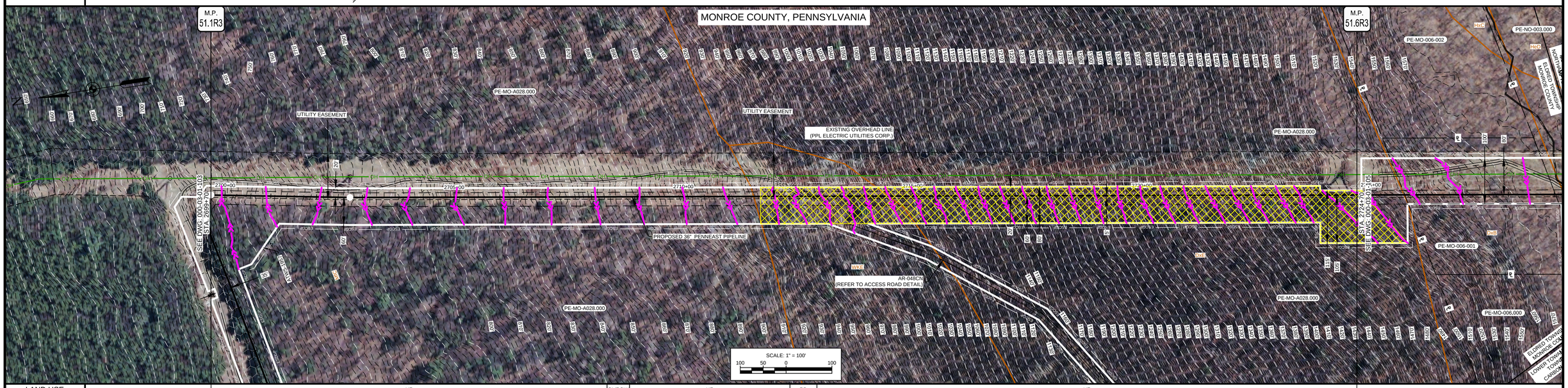
PennEast PIPELINE

PENNEAST PIPELINE PROJECT
SITE RESTORATION PLAN
ALIGNMENT SHEET
PENNEAST MAINLINE
36" PENNEAST PIPELINE
MONROE COUNTY, PENNSYLVANIA
STA. 2679+56 TO STA. 2699+70

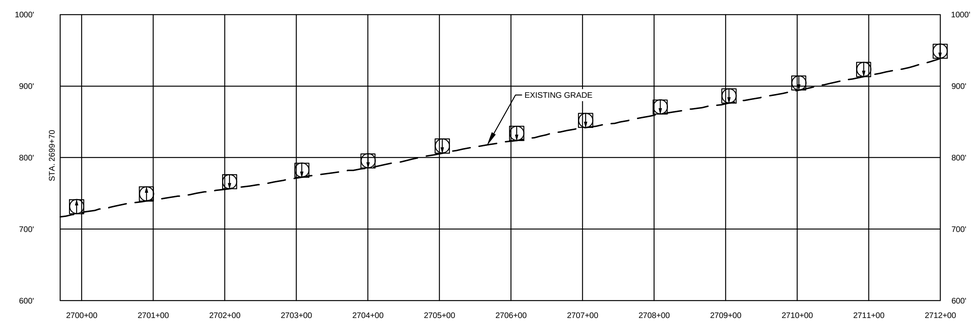
SCALE	DRAWING NO.	REVISION
1" = 100'	000-03-01-103	B

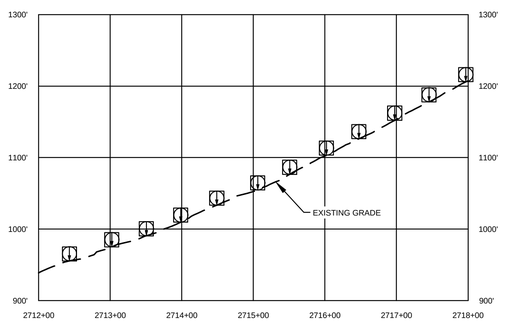
G:\PENNEAST\353754_PENNEAST_PIPELINE_EPC\MDATAPROD_STATE_PERMITWORK\PAIDRAFTING\SITE_RESTORATION\ALIGNMENT_SHEETS\01_PENNEAST_MAINLINE\000-03-01-103.DWG\2019\10\22 MUR75056

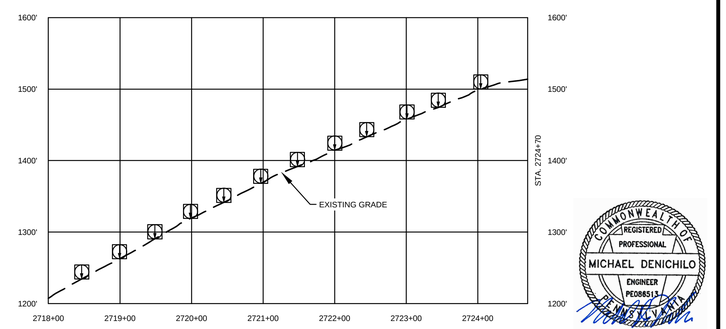
OWNERSHIP / FOOTAGE		2699+70 PE-MO-A028.000 2500'				2724+70
STATIONING						
LAND USE		UF	OU/ROW	UF	RD	UF
WATERSHED NAME		AQUASHICOLA CREEK				
WATERSHED CLASSIFICATION		HQ-CWF, MF				
SOILS		MIC		WKE		DxE
CLASS LOCATION		CLASS I				
DESIGN FACTOR		0.72				
MAOP		1480 PSIG				



PROFILE







COMMONWEALTH OF PENNSYLVANIA REGISTERED PROFESSIONAL MICHAEL DENICHILO ENGINEER PE068513
10/25/2019

811 Know what's below. Call before you dig.

LAND USE		MATERIAL		
1. AGRICULTURAL (AG)	10. OPEN WATERBODIES (WB / OW)	TAG	QUANTITY	DESCRIPTION
2. COMMERCIAL / INDUSTRIAL (CI)				
3. UPLAND FOREST (UF)				
4. INSTITUTIONAL (IN)				
5. URBAN (UR)				
6. OPEN LAND (EXISTING ROW, OPEN FIELDS, NON-AGRICULTURAL) (OL)				
7. RESIDENTIAL (RE)				
8. ROADWAYS / RAILROADS (RD)				
9. SPECIAL LAND USE (CHURCHES, PARKS, ETC) (SP)				

REFERENCE DRAWINGS	
DWG. NO.	TITLE
000-01-01-001B	TABLE OF CONTENTS AND LEGEND
000-03-03-035.2	ACCESS ROAD DETAIL

REVISIONS					
NO.	REVISIONS	DATE	DRAWN	CK	APPR
A	ISSUED FOR PADEP	10/2018	AJD (MM)	MWF (MM)	MJD (MM)
B	REVISED FOR PADEP	10/2019	AJD (MM)	HNB (MM)	MJD (MM)

APPROVALS	
DRAWN BY	DATE
AJD (MM)	10/15/2018
CHECKED BY	DATE
MWF (MM)	10/15/2018
ENG. APPROVAL	DATE
MJD (MM)	10/15/2018
P.M. APPROVAL	DATE

SCALE PLAN: 1" = 100'
SCALE PROFILE H: 1" = 100'
SCALE PROFILE V: 1" = 100'

CLIENT APPROVAL

DATE

PREPARED FOR

PennEast PIPELINE

PENNEAST PIPELINE PROJECT
SITE RESTORATION PLAN
ALIGNMENT SHEET
PENNEAST MAINLINE
MONROE COUNTY, PENNSYLVANIA
36" PENNEAST PIPELINE
STA. 2699+70 TO STA. 2724+70

SCALE	DRAWING NO.	REVISION
1" = 100'	000-03-01-104	B

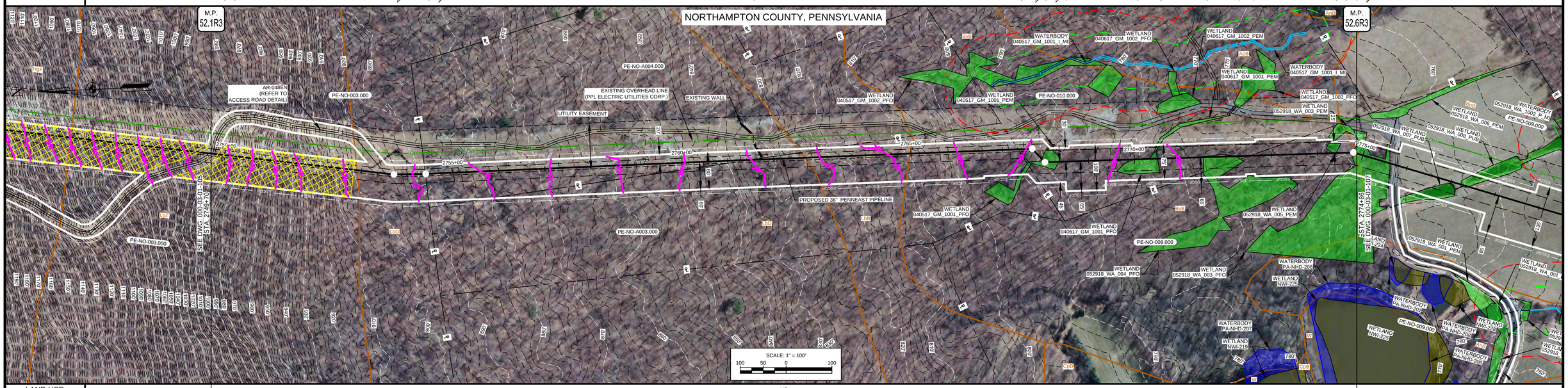
G:\PENNEAST\353754_PENNEAST_PIPELINE_EPCM\DATA\PROD_STATE_PERMIT\WORK\PAID\RAFT\NG\SITE_RESTORATION\ALIGNMENT_SHEETS\01_PENNEAST_

| | | |

OWNERSHIP / FOOTAGE	2749+70	PE-NO-003.000 470'	2754+40	PE-NO-A004.000 710'	2761+50	PE-NO-A003.000 584'	2767+34	PE-NO-010.000 518'	2772+52	PE-NO-009.000 234'	2774+86

STATIONING

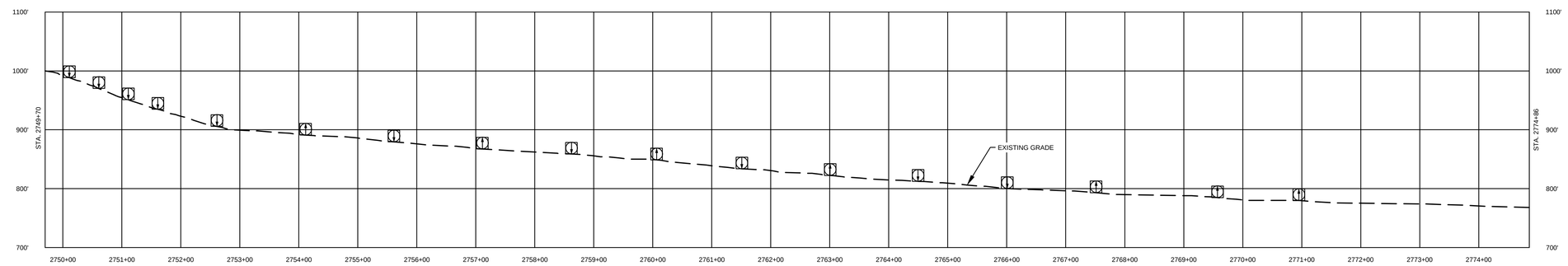
2749+72 CENTERLINE OF UNNAMED ROAD
2749+74 EDGE OF DIRT
2753+71 P.I. = 7°40'57" LT
2754+40 PROPERTY LINE
2754+40 P.I. = 1°18'58" LT
2761+50 PROPERTY LINE
2761+34 PROPERTY LINE
2761+46 P.I. = 18°25'01" RT
2766+33 EDGE OF WETLAND 040617_GM_1001_PFO
2766+53 EDGE OF WETLAND 040617_GM_1001_PFO
2770+59 EDGE OF WETLAND 040617_GM_1001_PFO
2770+61 EDGE OF WETLAND 040617_GM_1001_PFO
2771+52 EDGE OF WETLAND 052918_WA_004_PFO
2772+21 EDGE OF WETLAND 052918_WA_004_PFO
2772+53 PROPERTY LINE
2774+14 EDGE OF WETLAND 052918_WA_005_PEM
2774+14 EDGE OF WETLAND 052918_WA_005_PEM
2774+18 EDGE OF WETLAND 052918_WA_003_PFO
2774+18 P.I. = 18°25'01" RT



LAND USE		UF	
WATERSHED NAME		INDIAN CREEK	
WATERSHED CLASSIFICATION		CWF, MF	

SOILS		LbF	LbD	LbB	BvB	BuB	
CLASS LOCATION		CLASS I					
DESIGN FACTOR		0.72					
MAOP		1480 PSIG					

PROFILE



COMMONWEALTH OF PENNSYLVANIA
REGISTERED PROFESSIONAL
MICHAEL DENICHILO
ENGINEER
PE068513
10/25/2019

Know what's below. Call before you dig.

LAND USE		MATERIAL			REFERENCE DRAWINGS	
1. AGRICULTURAL (AG)	10. OPEN WATERBODIES (WB / OW)	TAG	QUANTITY	DESCRIPTION	DWG. NO.	TITLE
2. COMMERCIAL / INDUSTRIAL (CI)					000-01-01-001B	TABLE OF CONTENTS AND LEGEND
3. UPLAND FOREST (UF)					000-03-03-035.3	ACCESS ROAD DETAIL
4. INSTITUTIONAL (IN)						
5. URBAN (UR)						
6. OPEN LAND (EXISTING ROW, OPEN FIELDS, NON-AGRICULTURAL) (OL)						
7. RESIDENTIAL (RE)						
8. ROADWAYS / RAILROADS (RD)						
9. SPECIAL LAND USE (CHURCHES, PARKS, ETC) (SP)						

REVISIONS					
NO.	REVISIONS	DATE	DRAWN	CK	APPR
A	ISSUED FOR PADEP	10/2018	AJD (MM)	MWF (MM)	MJD (MM)
B	REVISED FOR PADEP	10/2019	AJD (MM)	HNB (MM)	MJD (MM)

APPROVALS	
DRAWN BY	DATE
AJD (MM)	10/15/2018
CHECKED BY	DATE
MWF (MM)	10/15/2018
ENG. APPROVAL	DATE
MJD (MM)	10/15/2018
P.M. APPROVAL	DATE

SCALE PLAN: 1" = 100'
SCALE PROFILE H: 1" = 100'
SCALE PROFILE V: 1" = 100'

CLIENT APPROVAL

DATE

PREPARED FOR

PennEast PIPELINE

PENNEAST PIPELINE PROJECT
SITE RESTORATION PLAN
ALIGNMENT SHEET
PENNEAST MAINLINE
NORTHAMPTON COUNTY, PENNSYLVANIA
36" PENNEAST PIPELINE
STA. 2749+70 TO STA. 2774+86

SCALE	DRAWING NO.	REVISION
1" = 100'	000-03-01-106	B

G:\PENNEAST\353754_PENNEAST_PIPELINE_EPCM\DATA\PROD_STATE_PERMIT\WORK\PAID\RAFT\NG\SITE_RESTORATION\ALIGNMENT_SHEETS\01_PENNEAST_

| | | |

| | | |

| | | |

| | | |