

# Health Care Facilities

TEANECK TWP

BERGEN

## Legend

- Counties
- TEANECK TWP

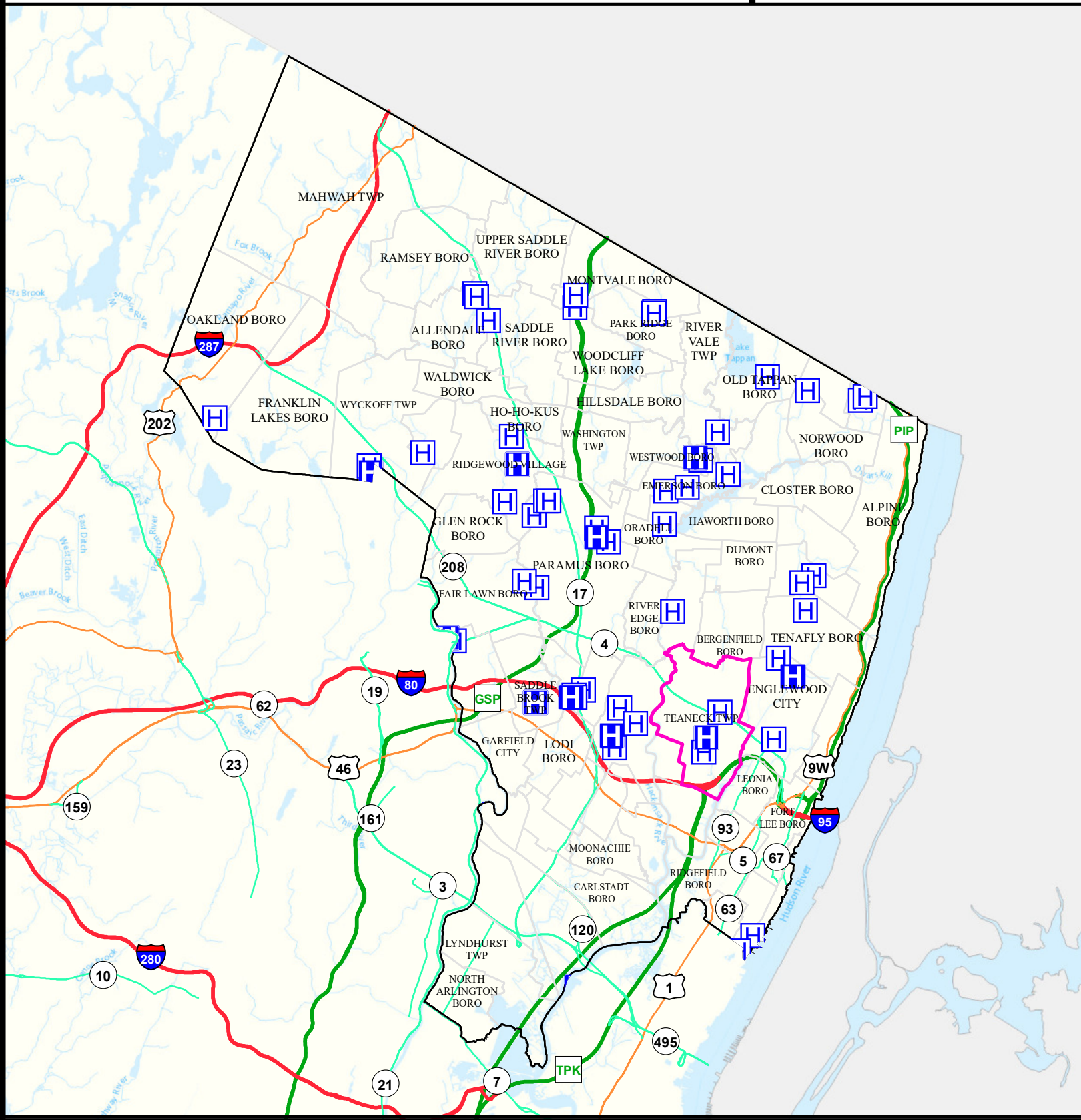
- Hospitals
- Nursing Homes
- Municipalities

N

Date: 9/22/2022

0 1.5 3

Miles



# Air Cancer Risk

TEANECK TWP

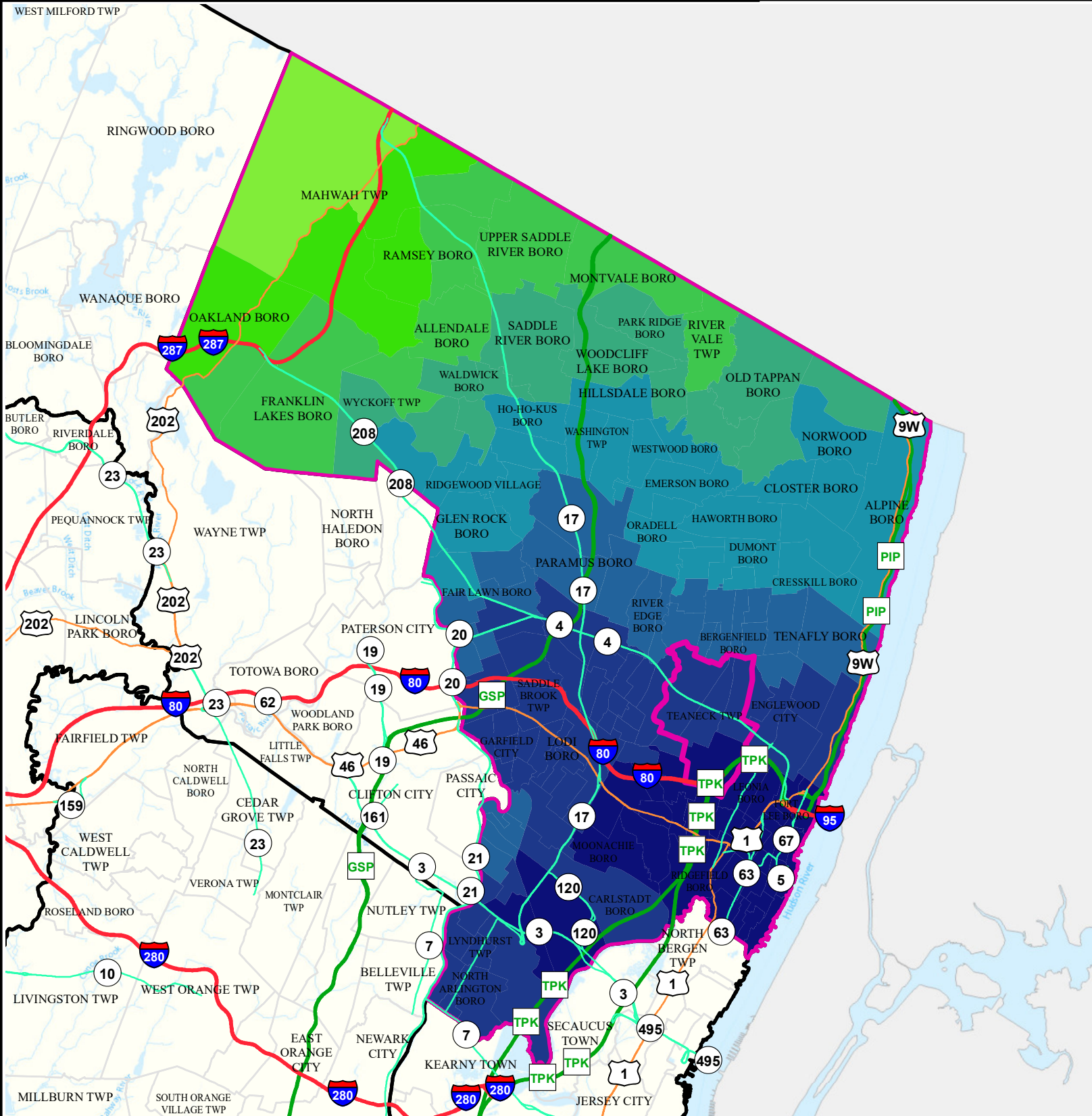
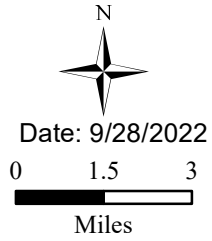
BERGEN

## Legend

- Counties
- TEANECK TWP

### Risk per Million

61 - 87	128 - 145	244 - 283
88 - 108	146 - 167	284 - 351
109 - 127	168 - 193	352 - 604
	194 - 243	



# Air Non Cancer

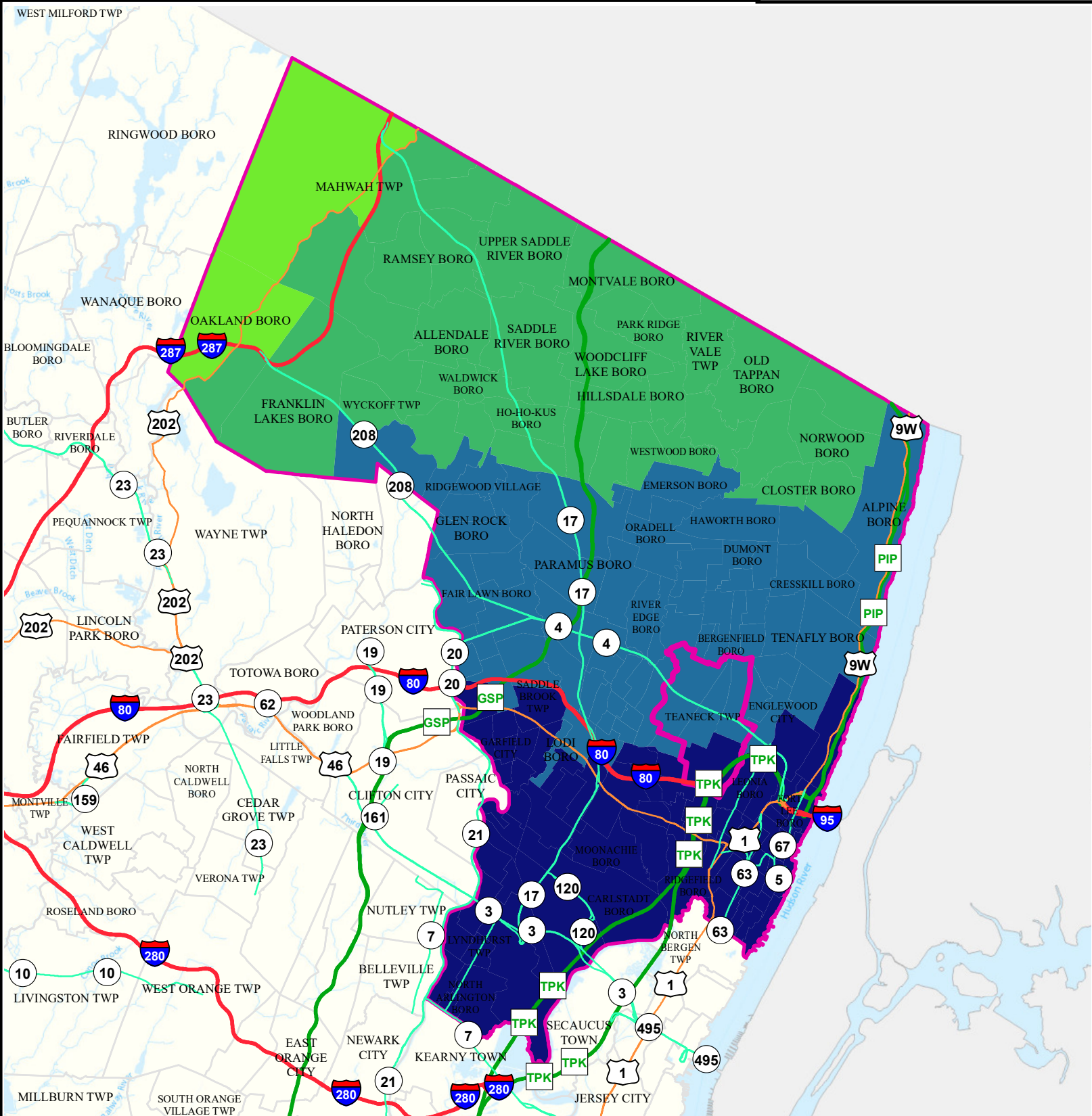
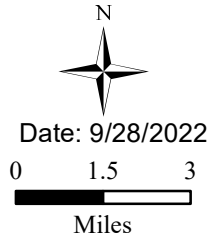
**TEANECK TWP**

**BERGEN**

## Legend

-  Counties
-  TEANECK TWP

Combined Hazard Index	
	0.75 - 1.00
	1.01 - 2.00
	2.01 - 3.00
	3.01 - 4.00
	4.01 - 8.09



# Air Quality Index (AQI)

TEANECK TWP

BERGEN

## Legend

- Municipalities
- TEANECK TWP

## Average AQI Days

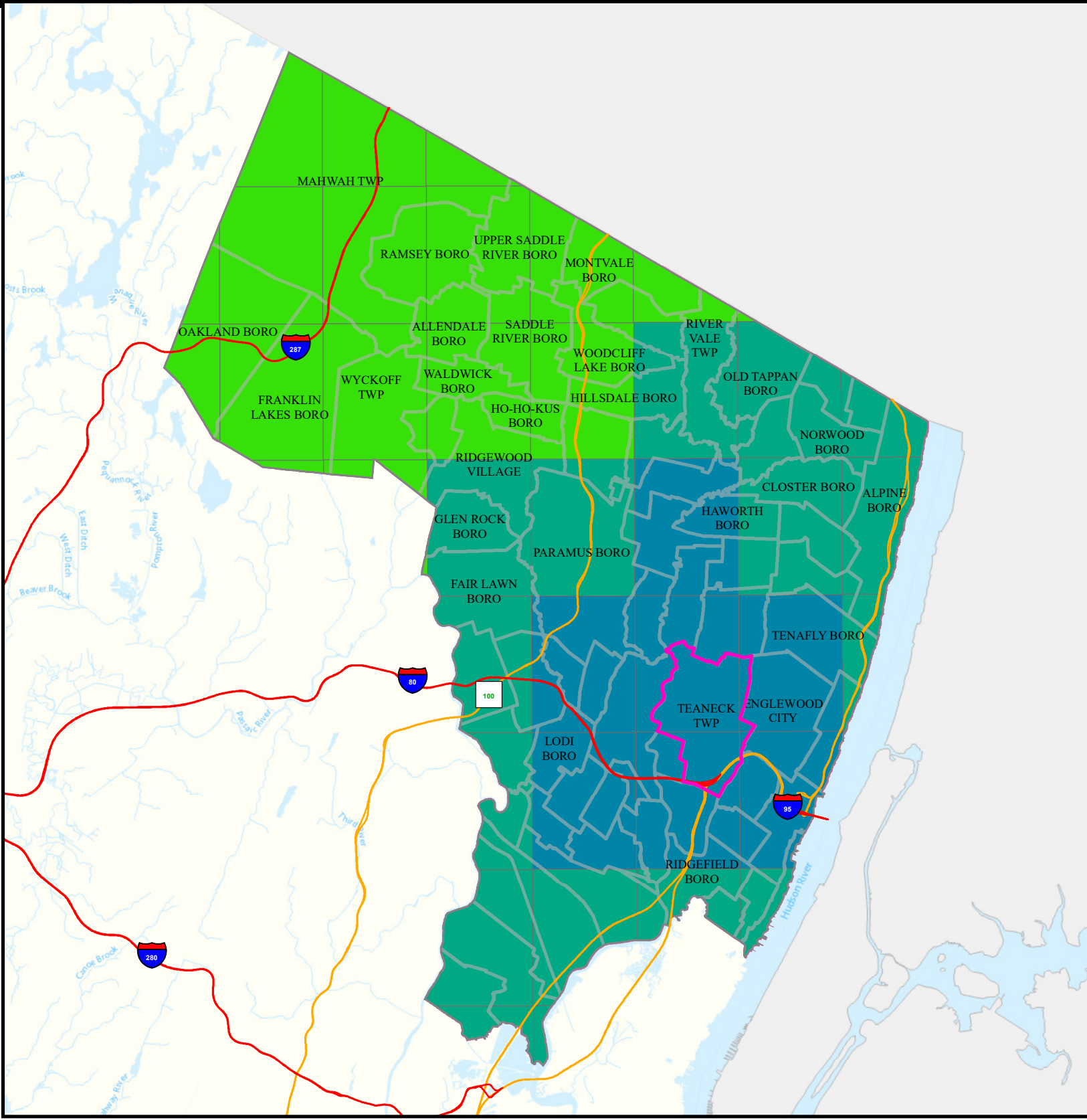
- 0 - 1
- 1.5 - 3
- 3.5 - 6.5
- 7 - 12

Air Quality Index (AQI)  
Days above 100 (3 yr Avg)  
2018 to 2020



0 1.5 3  
Miles

Date: 4/18/2022



# Community Drinking Water


TEANECK TWP

BERGEN

## Legend

-  Counties
-  TEANECK TWP
-  Municipalities

MCL and TT Violations  
and AL Exceedances

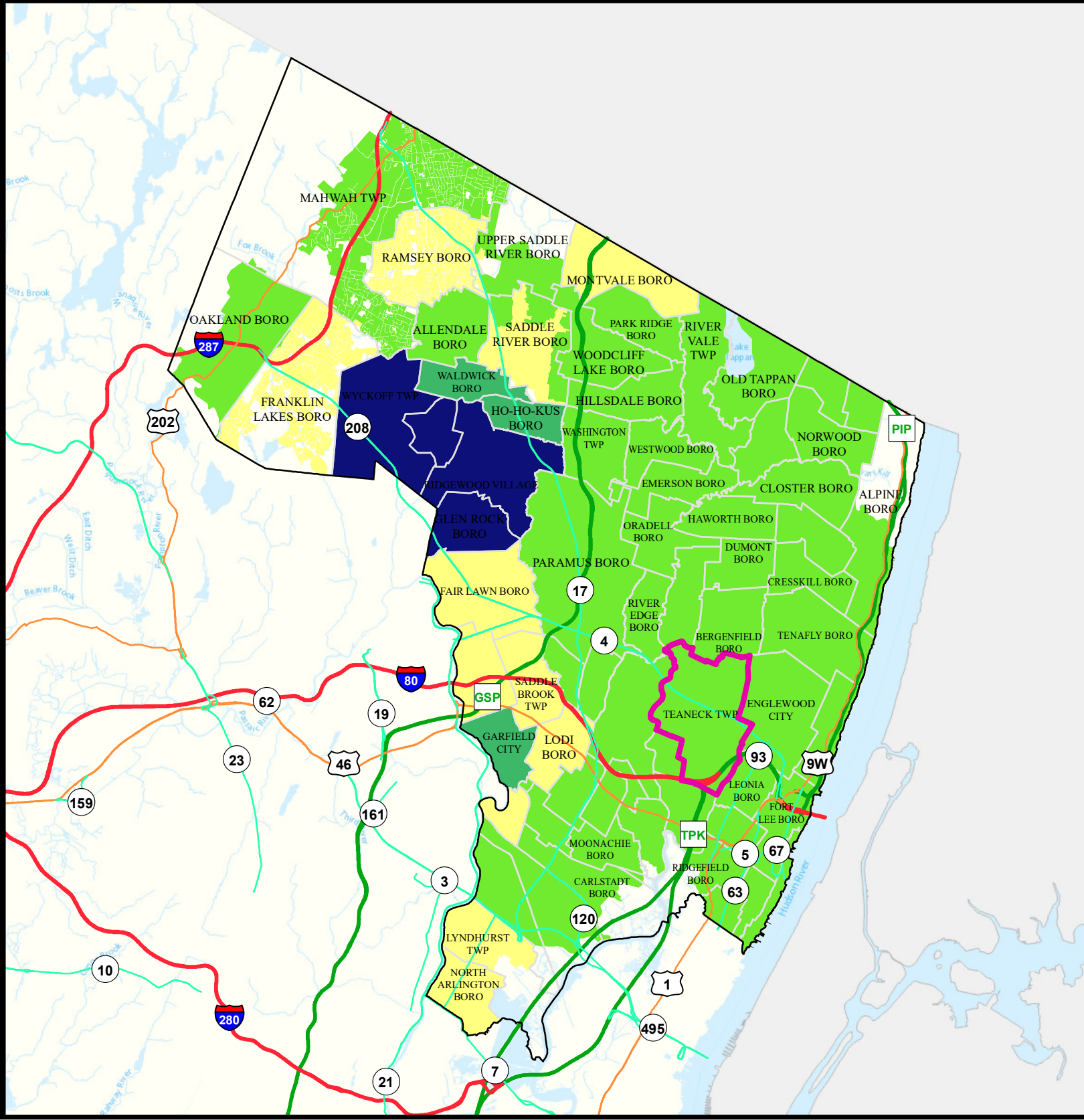
-  0
-  1 - 5
-  6 - 10
-  11 - 15
-  16 - 30



Date: 9/29/2022

0 1.5 3

Miles



# Ground Water/Soil

**TEANECK TWP**


**BERGEN**

## Legend

- Counties
- Municipalities
- TEANECK TWP


- Deed Notice Areas
- Groundwater Contamination Areas (CKE)
- Groundwater Contamination Areas (CEA)

N

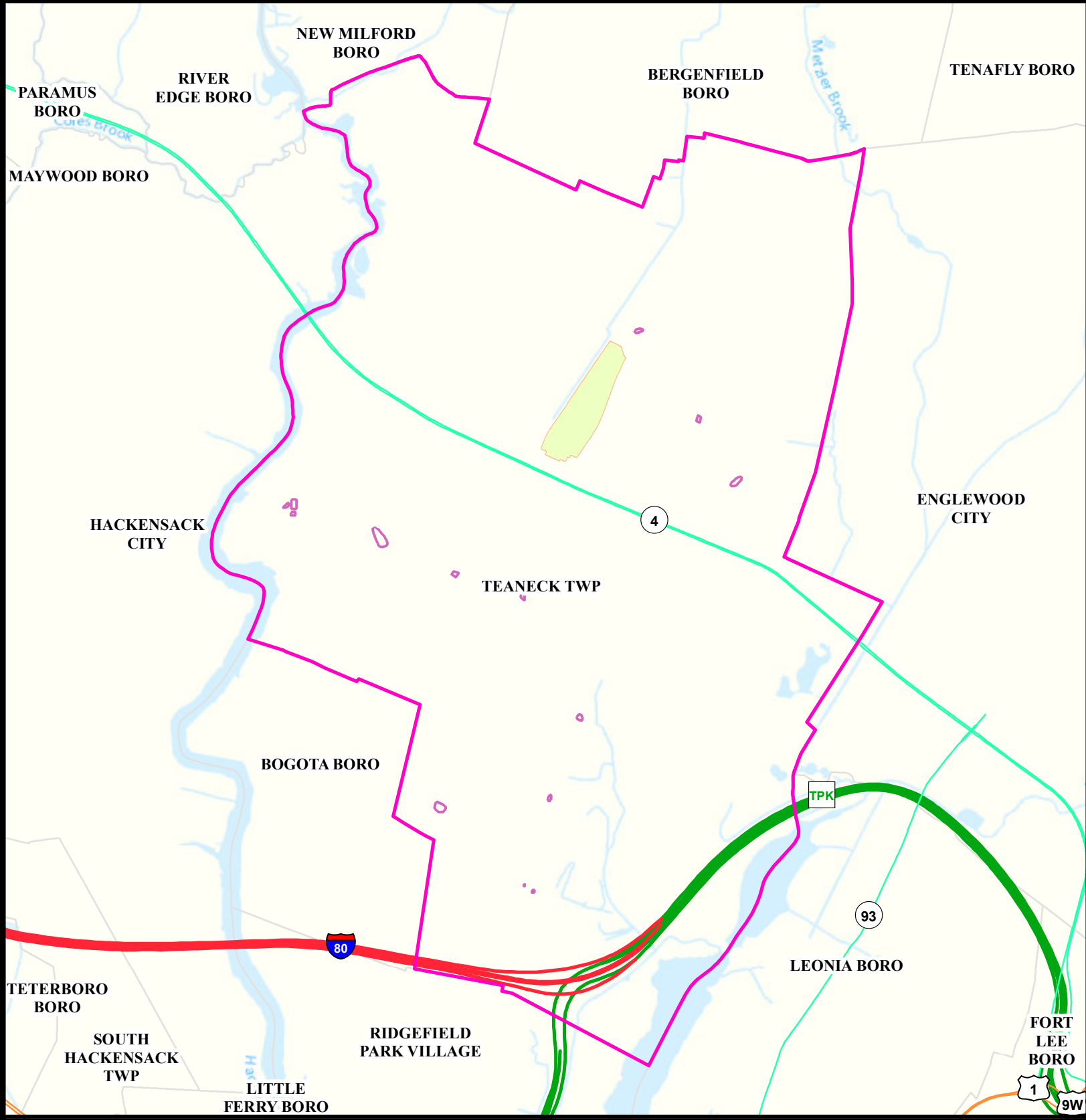


Date: 5/24/2022

0 0.2 0.4



Miles


















# Surface Water Quality

**TEANECK TWP**


**BERGEN**

## Legend

-  Counties
-  Municipalities
-  TEANECK TWP

Impaired (Percent)			
 NA	 20	 40	 66.
 0	 25	 50	 75
	 33.	 60	 80
			 100

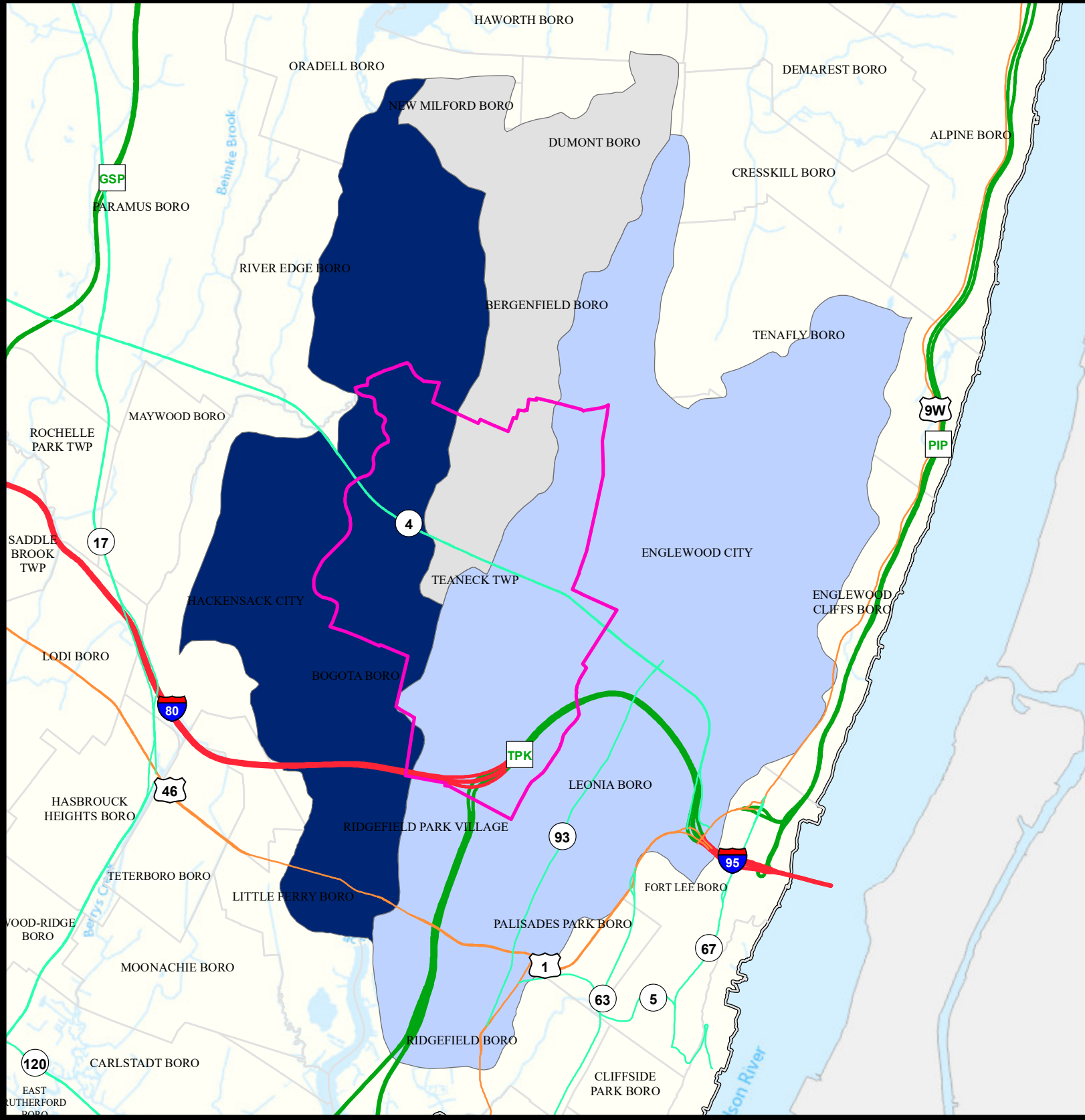
N



Date: 9/22/2022

0 0.5 1

Miles





## What is a Designated Use?

New Jersey's [Surface Water Quality Standards \(SWQS\)](#) establish the designated uses of the State's surface waters, classify surface waters based on those uses, and specify the water quality criteria and other policies necessary to attain those uses. Designated uses include water supply for drinking, agriculture and industrial uses, fish consumption, shellfish resources, propagation of fish and wildlife, and recreation.

The table below show the designated use information for your municipality. For more information on Surface Water Quality, see the Healthy Community Planning Report for this municipality.

AU_name	Aquatic_General	Aquatic_Trout	Water_Supply	Recreation	Shellfish	Fish_Consumption
Hackensack R (Ft Lee Rd to Oradell gage)	Non Attaining	NA	NA	Insufficient Data	NA	Non Attaining
Hirshfeld Brook	Insufficient Data	NA	Attaining	Insufficient Data	NA	Insufficient Data
Overpeck Creek	Non Attaining	NA	Attaining	Non Attaining	NA	Non Attaining



# Flooding (Urban Land Cover)

TEANECK TWP

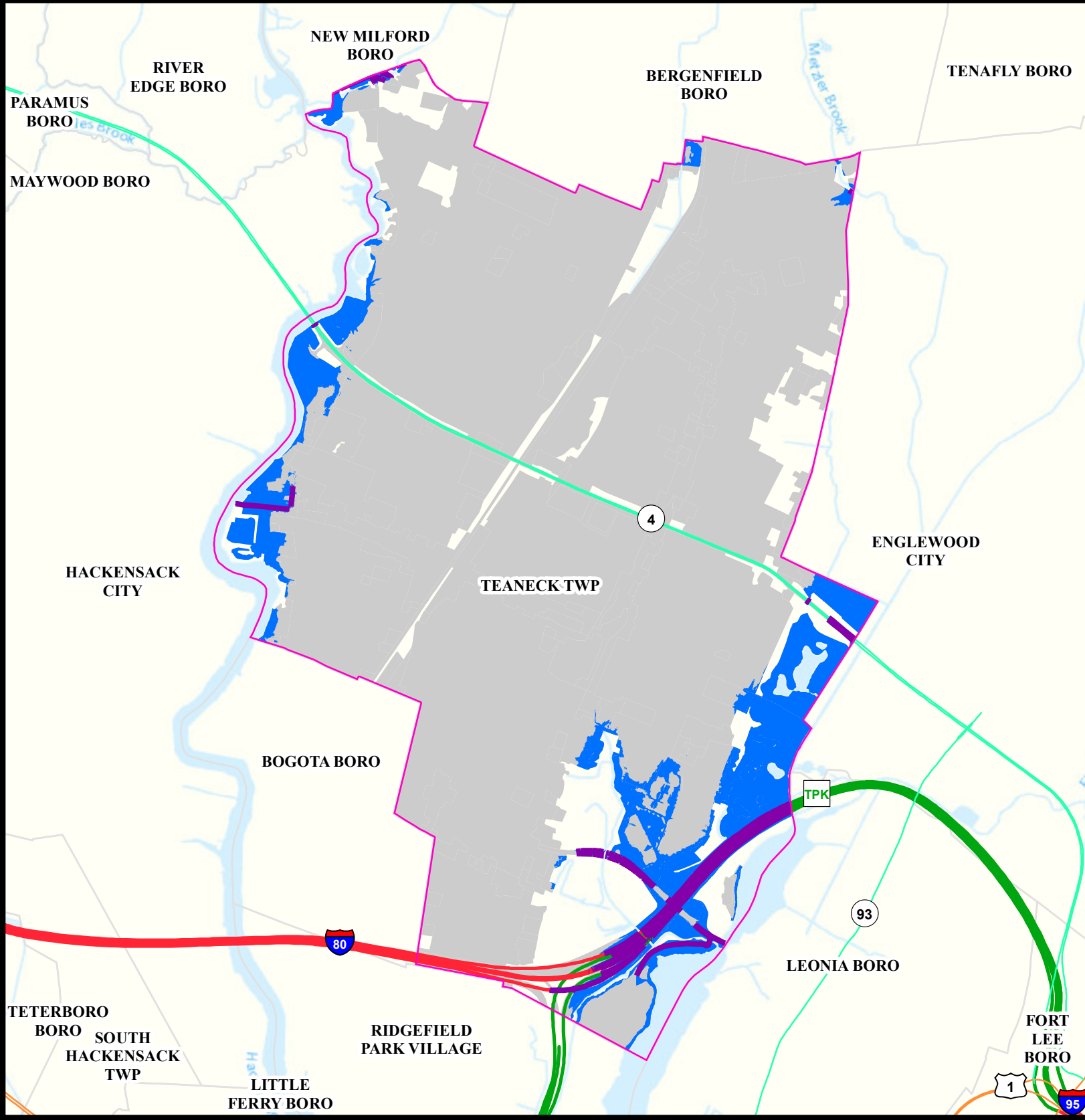
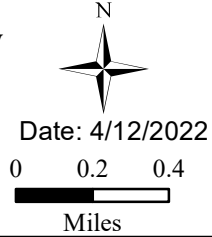
BERGEN

## Legend

- Counties
- TEANECK TWP
- Municipalities

- Urban Land
- Urban Land Flooded
- Toll Road
- Interstate
- US Highway
- State Highway
- Impacted Roads

Impacted roads show only county level or higher routes in flooding areas.



# Air Permit Sources

TEANECK TWP

BERGEN

## Legend

- Counties
- TEANECK TWP

## Facility Type

- Major
- Minor

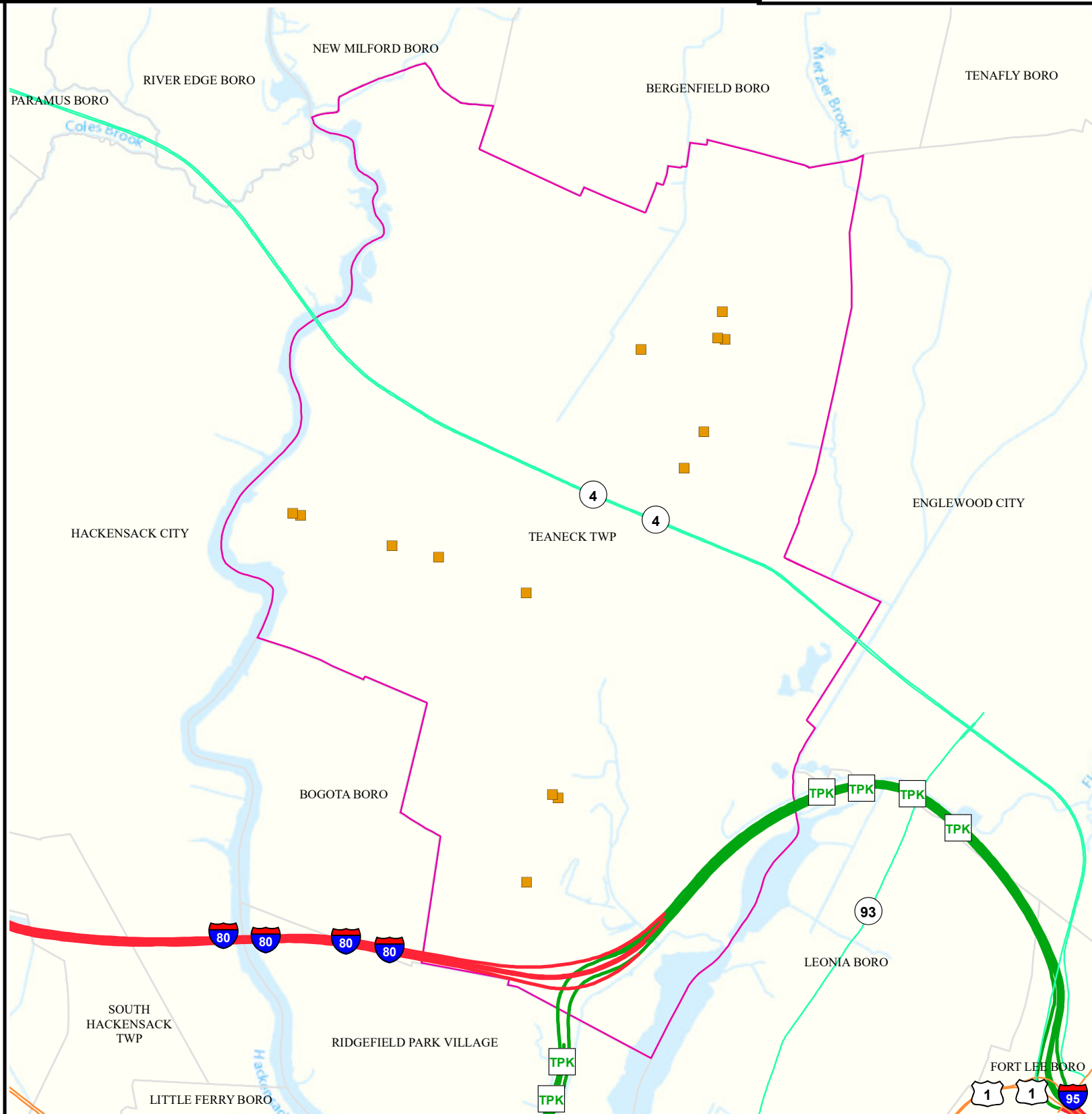


Date: 4/12/2022

0 0.225 0.45



Miles






# Contaminated Sites

**TEANECK TWP**






**BERGEN**

## Legend

-  Counties
-  TEANECK TWP
-  Municipalities

Known Contaminated Sites

Density Weighting

-  0
-  3
-  1
-  Other
-  2

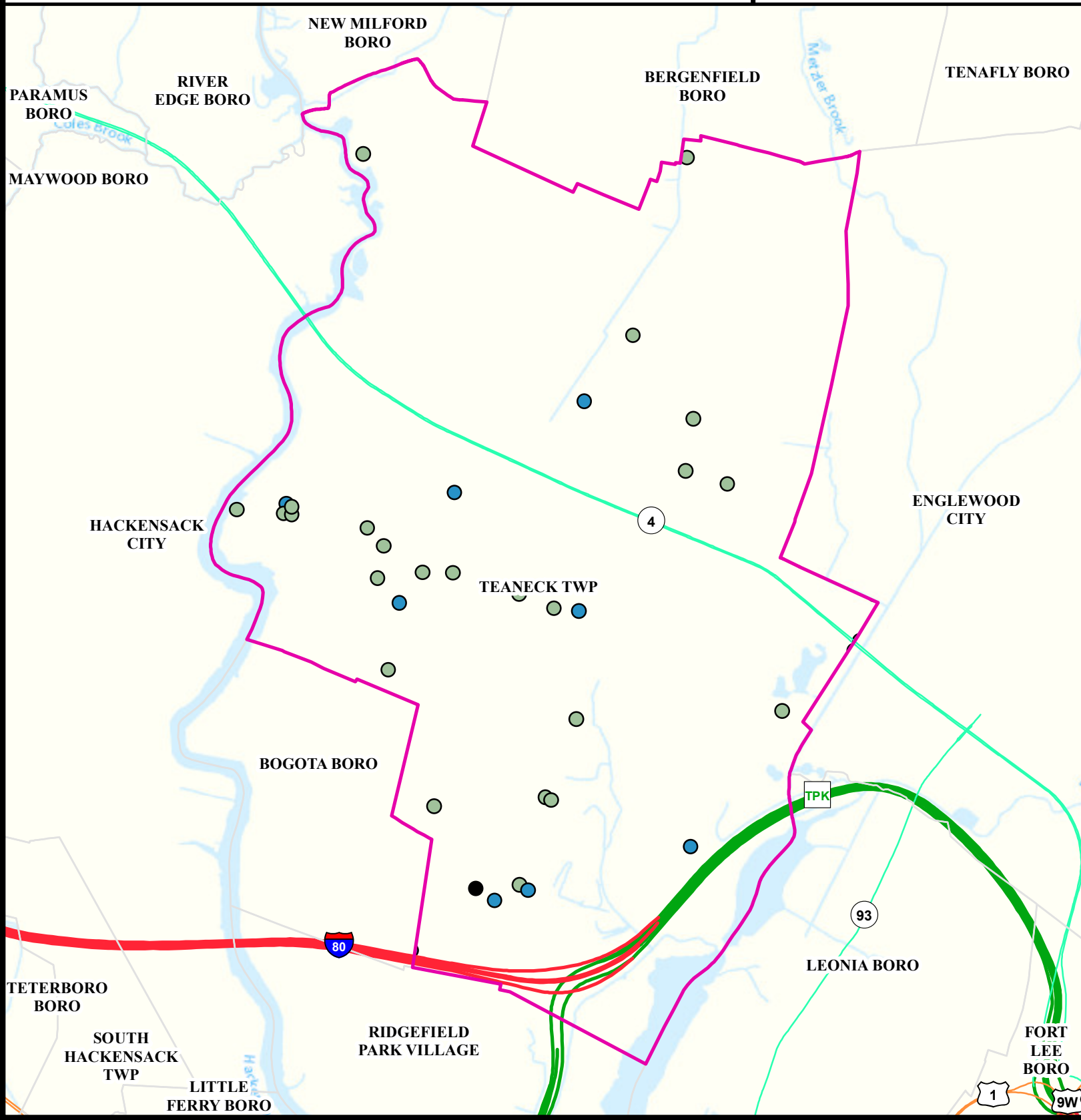


Date: 5/24/2022

0 0.2 0.4



Miles



# Scrap Metal Facilities

TEANECK TWP

BERGEN

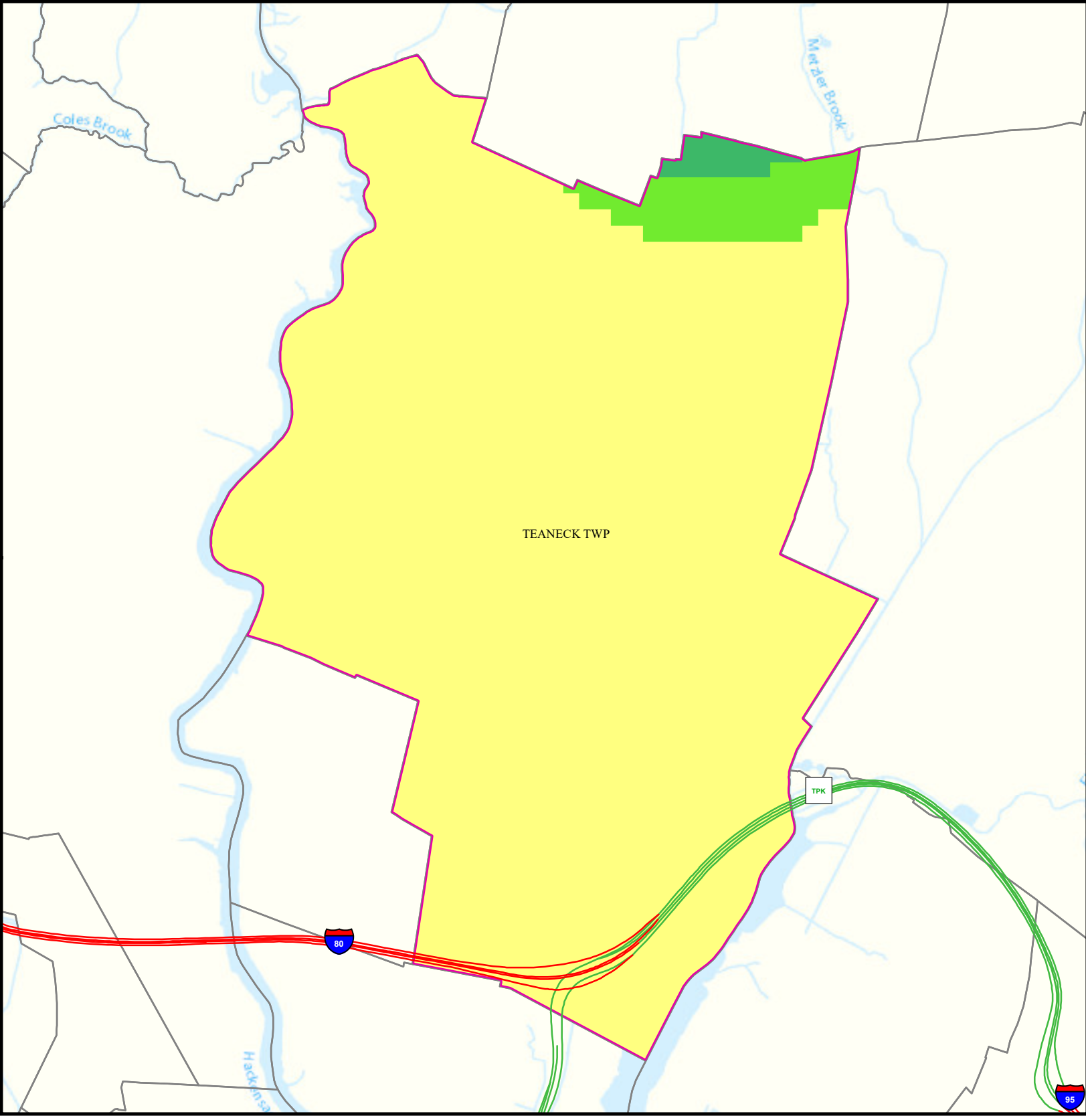
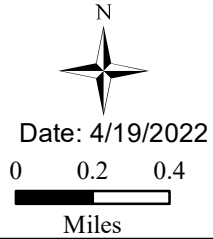
## Legend

- Municipalities
- TEANECK TWP
- Scrap Metal Facility

## Sites Per Square Mile

- |            |           |
|------------|-----------|
| 0 - 0.29   | 2.3 - 4.4 |
| 0.30 - 1.1 | 4.5 - 8.3 |
| 1.2 - 2.2  |           |

Scrap Metal Processing  
Sites per Sq Mile  
2022



# Open Space

TEANECK TWP

BERGEN

## Legend

Counties

TEANECK TWP

Open Space

Residential Population  
> 1/4 Mile from Open Space

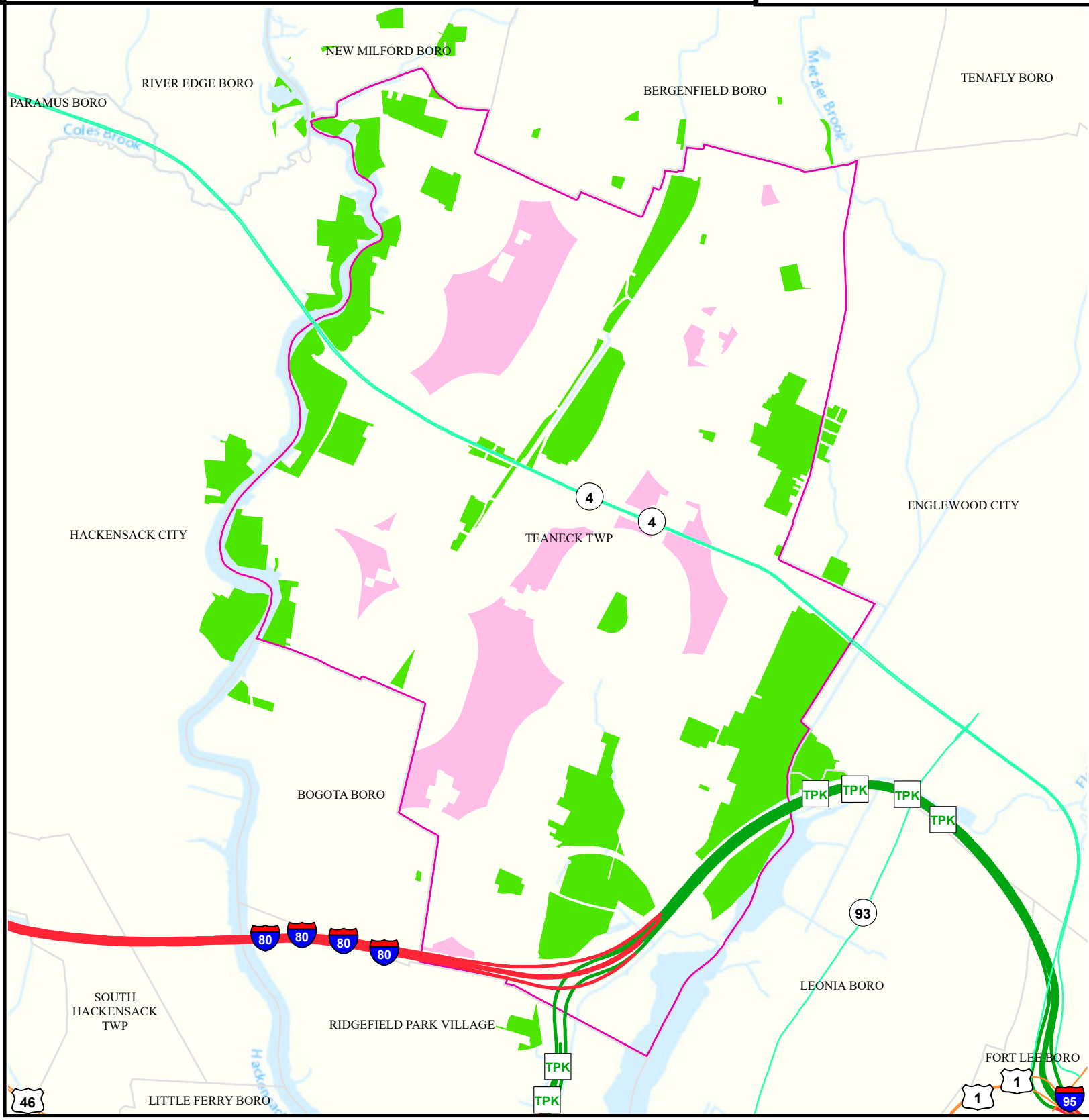


Date: 9/27/2022

0 0.225 0.45



Miles











# Traffic



**TEANECK TWP**

**BERGEN**


## Legend

-  Counties
-  TEANECK TWP
-  1000 ft. Road Buffer

- Daily Traffic Volume**
-  25,000 - 50,000
  -  50,001 - 75,000
  -  75,001 - 100,000
  -  100,001 - 125,000
  -  125,000+


Receptors	Count
 Childcare	6
 School	10
Population	11535

N

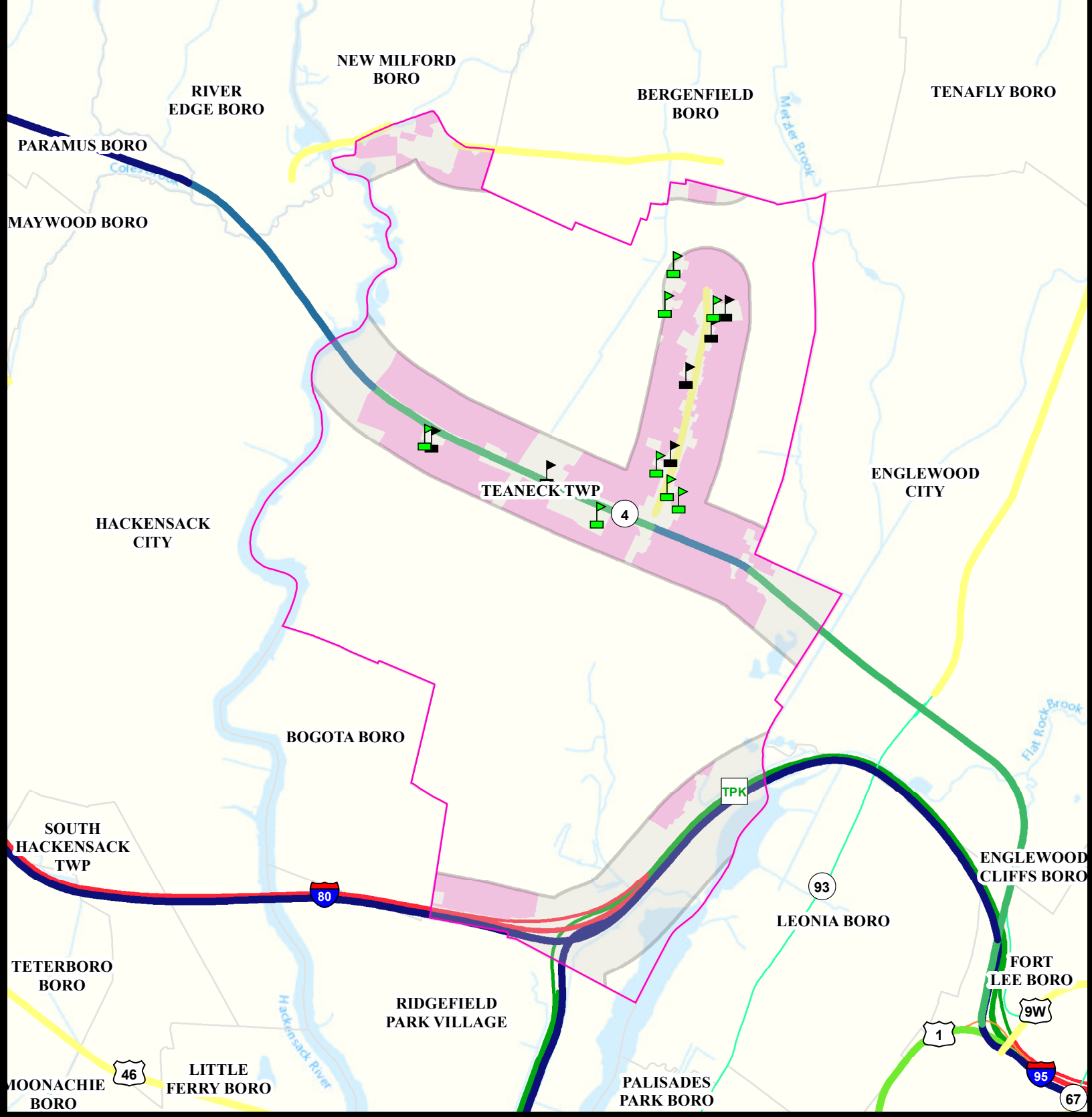


Date: 4/19/2022

0 0.25 0.5



Miles





# Low Birth Weight





Teaneck Twp

Bergen

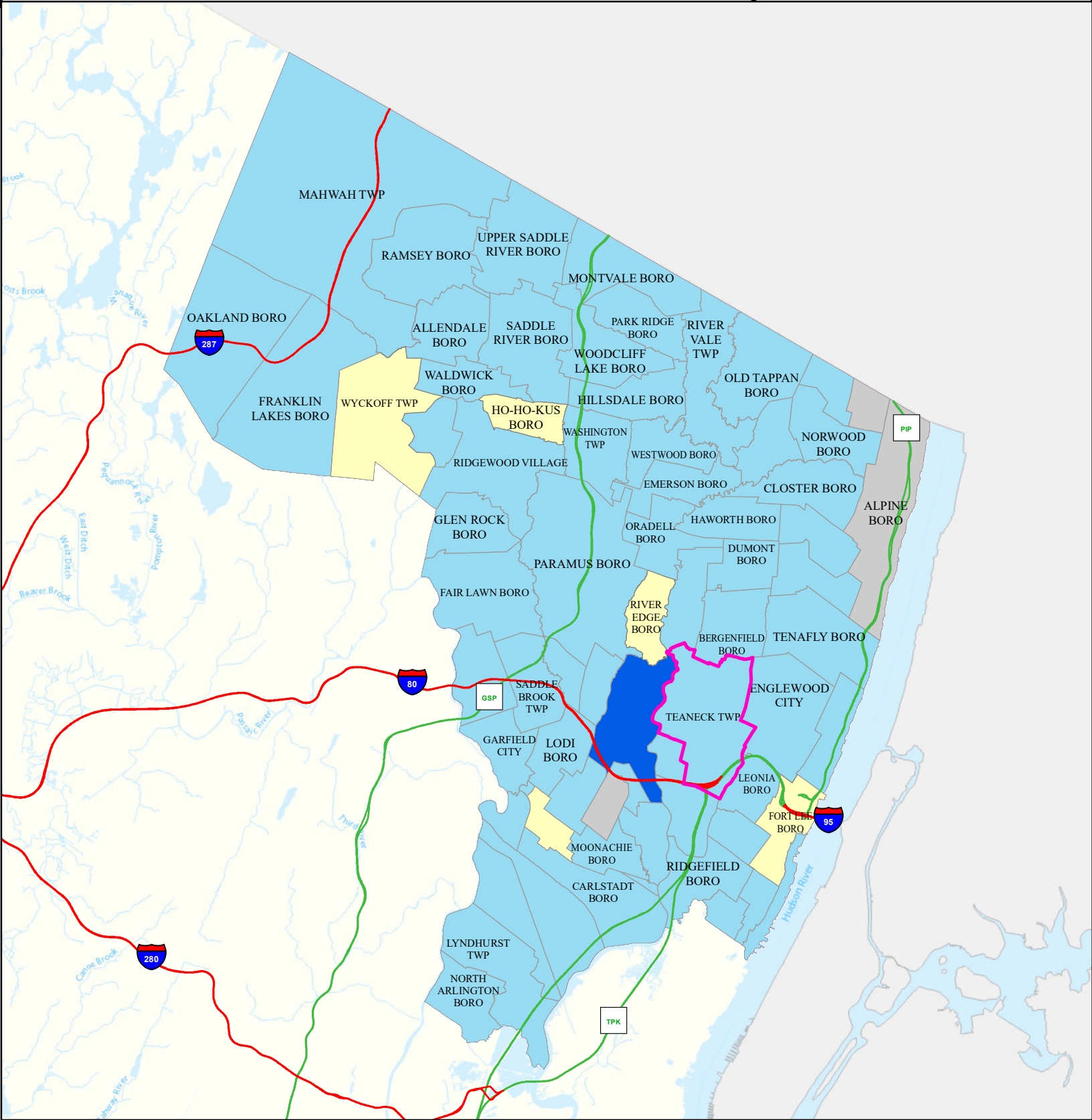
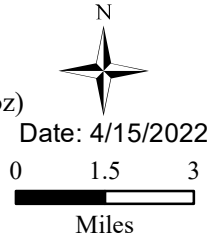
## Legend

-  Municipalities
-  Teaneck Twp

## State Comparison

-  Above
-  No Difference
-  Below
-  Suppressed

Birth Rate  
Low Birth Weight  
(% All Births < 5 lb, 8 oz)  
2016 to 2020



# Age of Housing

TEANECK TWP


BERGEN

## Legend

- Counties
- Municipalities
- TEANECK TWP


- Year House Constructed
- Pre 1950
  - Between 1951 and 1978
  - After 1978
  - Unknown

N

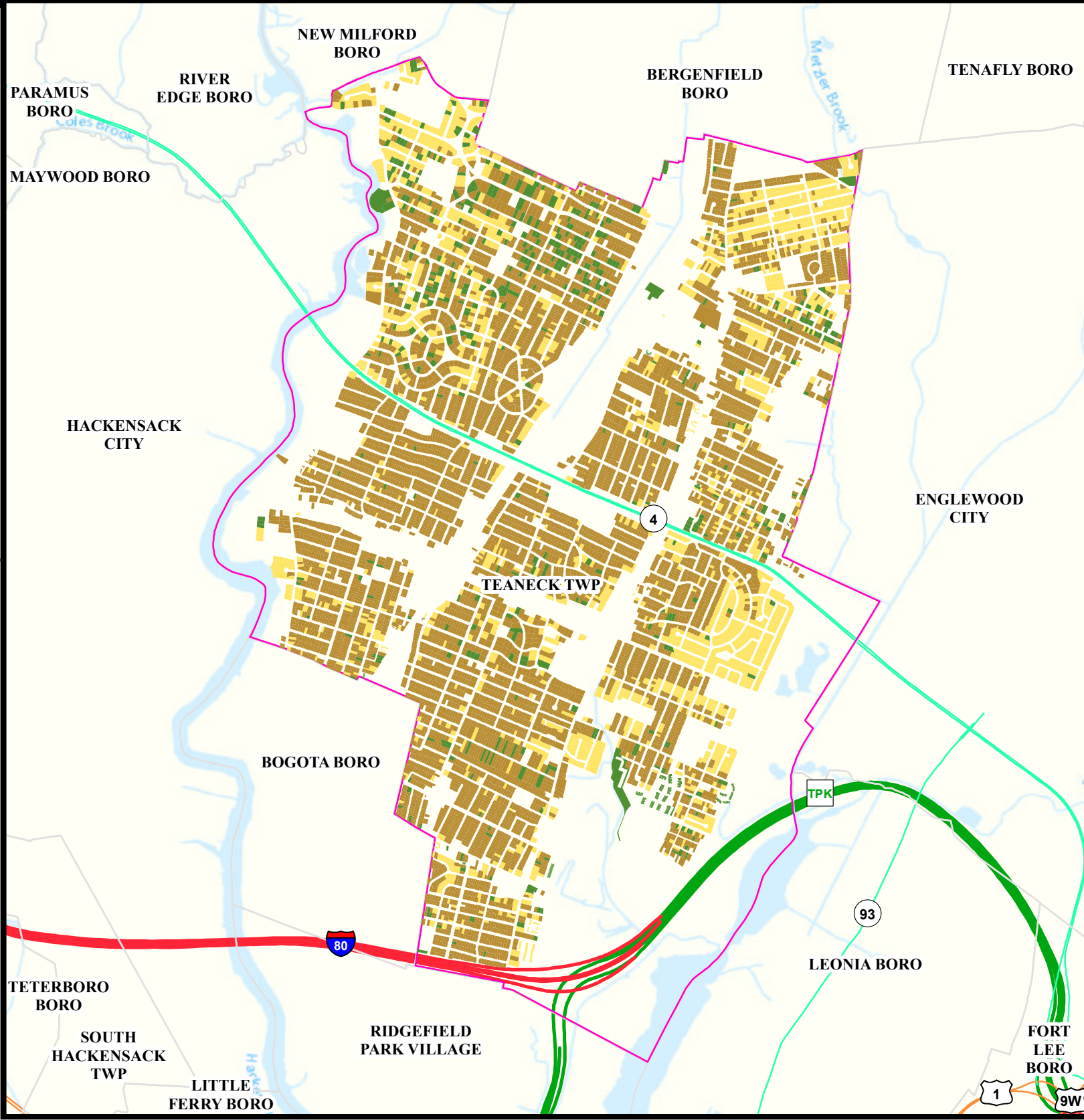


Date: 4/12/2022

0 0.2 0.4



Miles







# Asthma (Emergency Department)





Teaneck Twp

Bergen

## Legend

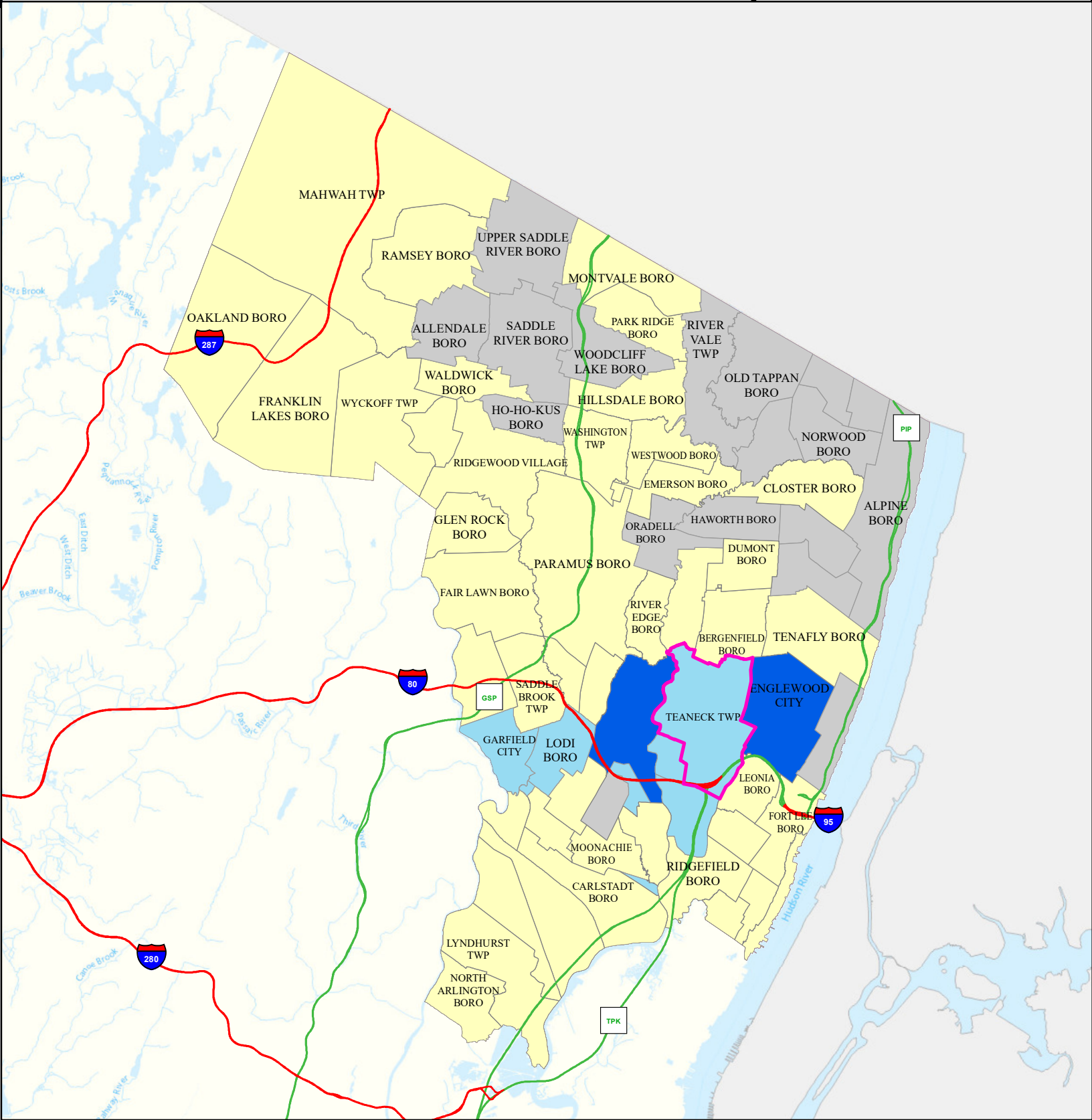
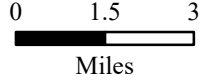
-  Municipalities
-  Teaneck Twp

## State Comparison

-  Above
-  No Difference
-  Below
-  Suppressed

Age-adjusted Rate  
per 10,000 People  
2016 to 2019  
Emergency Department  
Visits for Asthma

Date: 4/12/2022





# Heart Attack (AMI) (Inpatient)





Teaneck Twp

Bergen

## Legend


-  Municipalities
-  Teaneck Twp

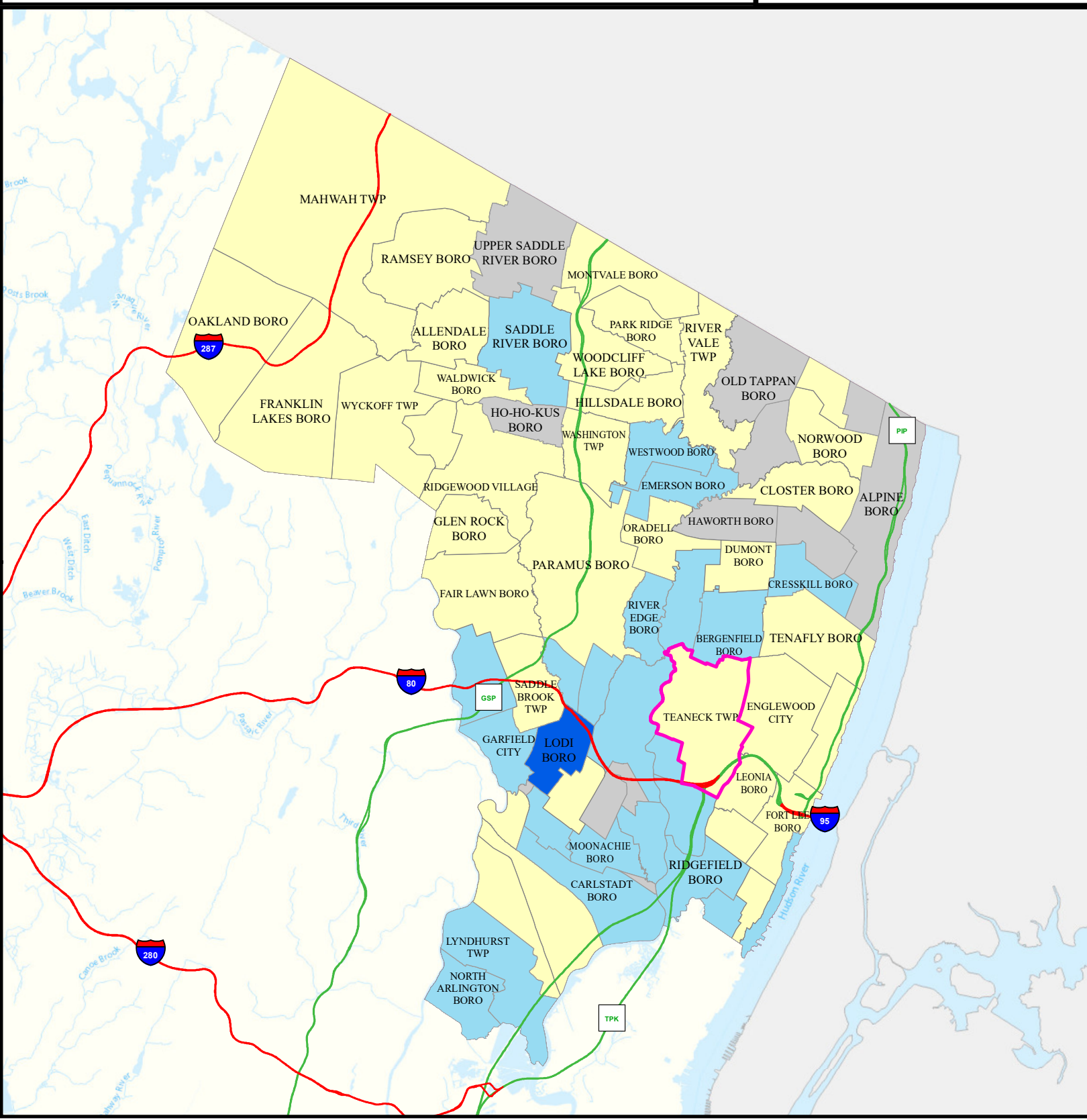
## State Comparison

-  Above
-  No Difference
-  Below
-  Suppressed

Age-adjusted Rate  
per 10,000 People  
2016 to 2019  
Inpatient Visits for AMI  
(Acute Myocardial Infarction) 0 1.25 2.5

Date: 4/11/2022

 Miles





# Heart Disease Deaths





**Teaneck Twp**

**Bergen**

## Legend

-  Municipalities
-  Teaneck Twp

## State Comparison

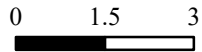
-  Above
-  No Difference
-  Below
-  Suppressed

Age-adjusted Death Rate  
per 100,000 People  
2015 to 2019

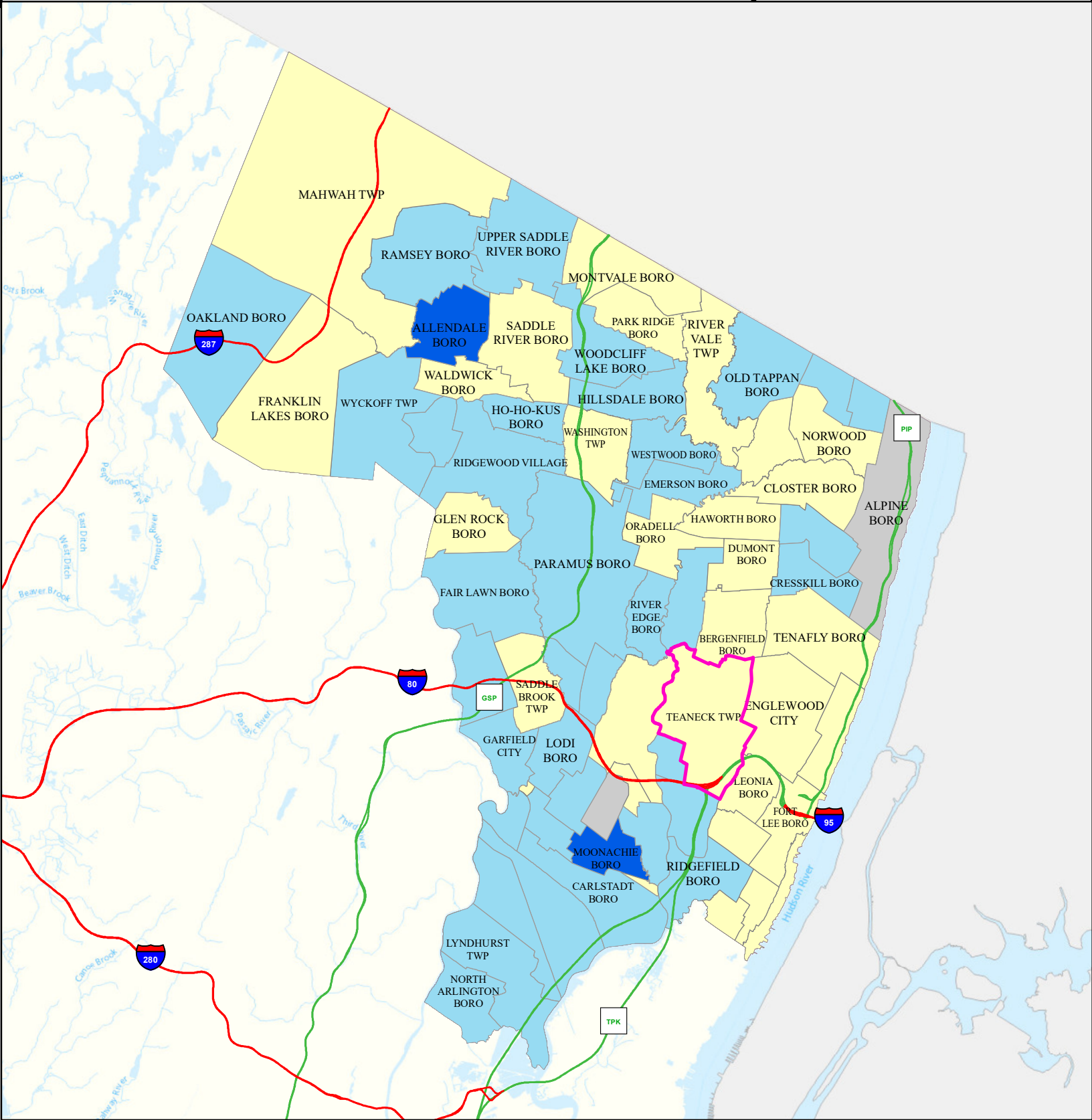
Deaths for Heart Disease



Date: 4/16/2022



Miles





# COPD (Emergency Department)





Teaneck Twp

Bergen

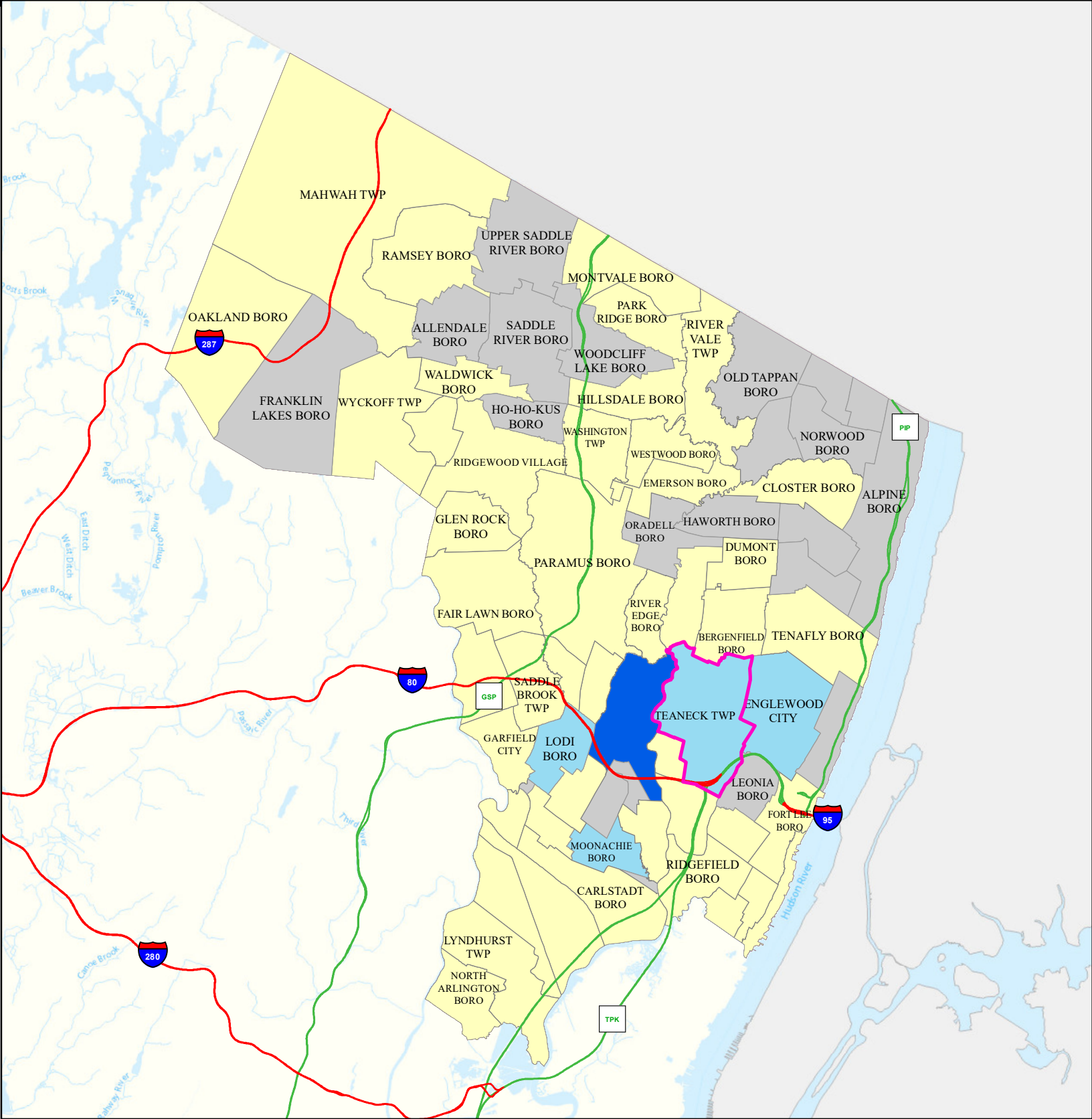
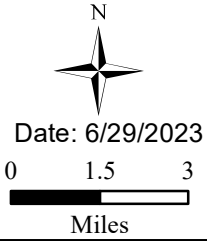
## Legend

-  Municipalities
-  Teaneck Twp

## State Comparison

-  Above
-  Below
-  No Difference
-  Suppressed

Age-adjusted Rate  
per 10,000 People  
2016 to 2019  
Emergency Department  
Visits for COPD





# Stroke (Inpatient)





Teaneck Twp

Bergen

## Legend

-  Municipalities
-  Teaneck Twp

## State Comparison

-  Above
-  No Difference
-  Below
-  Suppressed

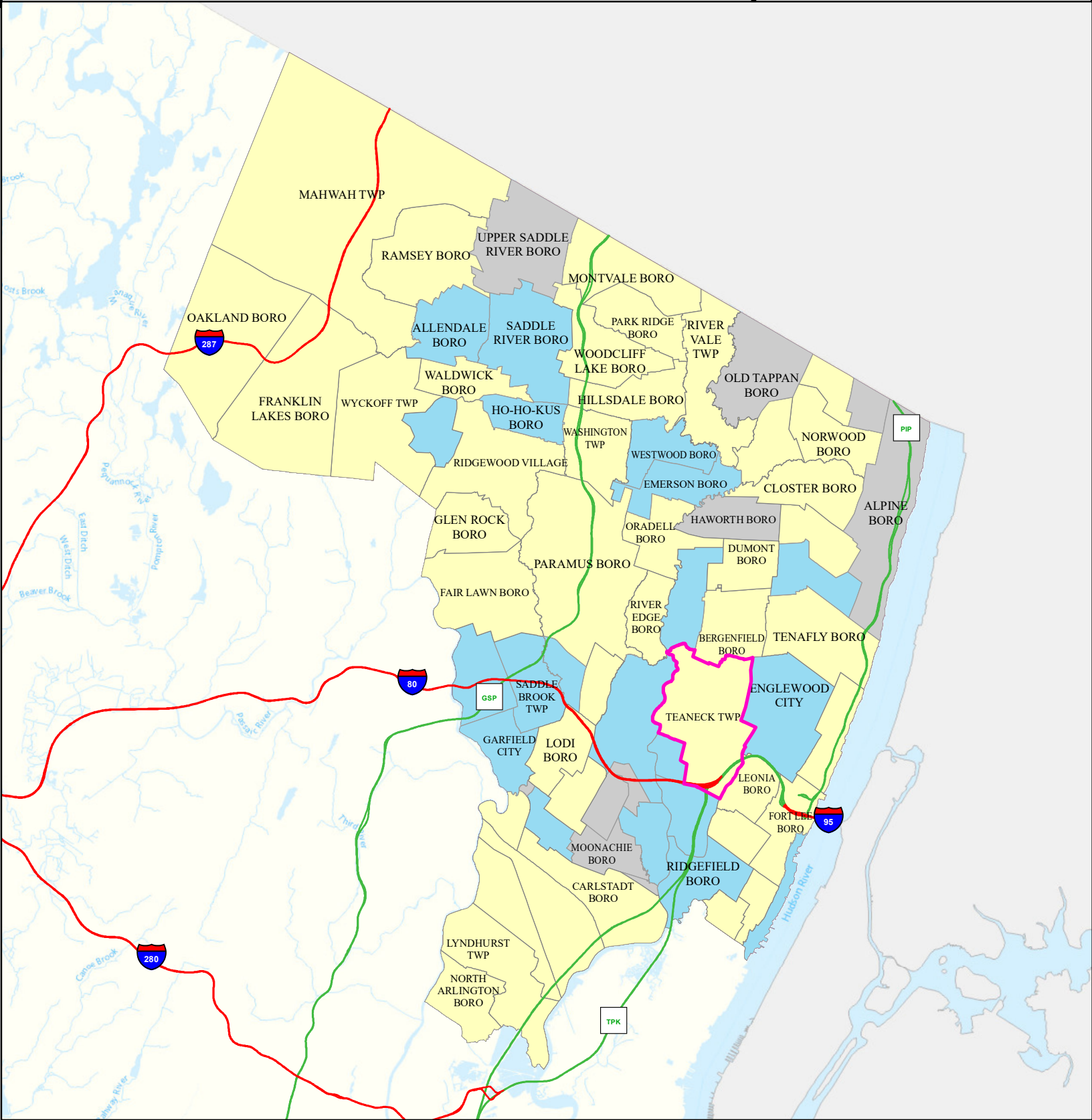
Age-adjusted Rate  
per 10,000 People  
2016 to 2019  
Inpatient Visits  
for Stroke



Date: 4/14/2022

0 1.5 3

Miles




# All Cancer Deaths





**Teaneck Twp**

**Bergen**

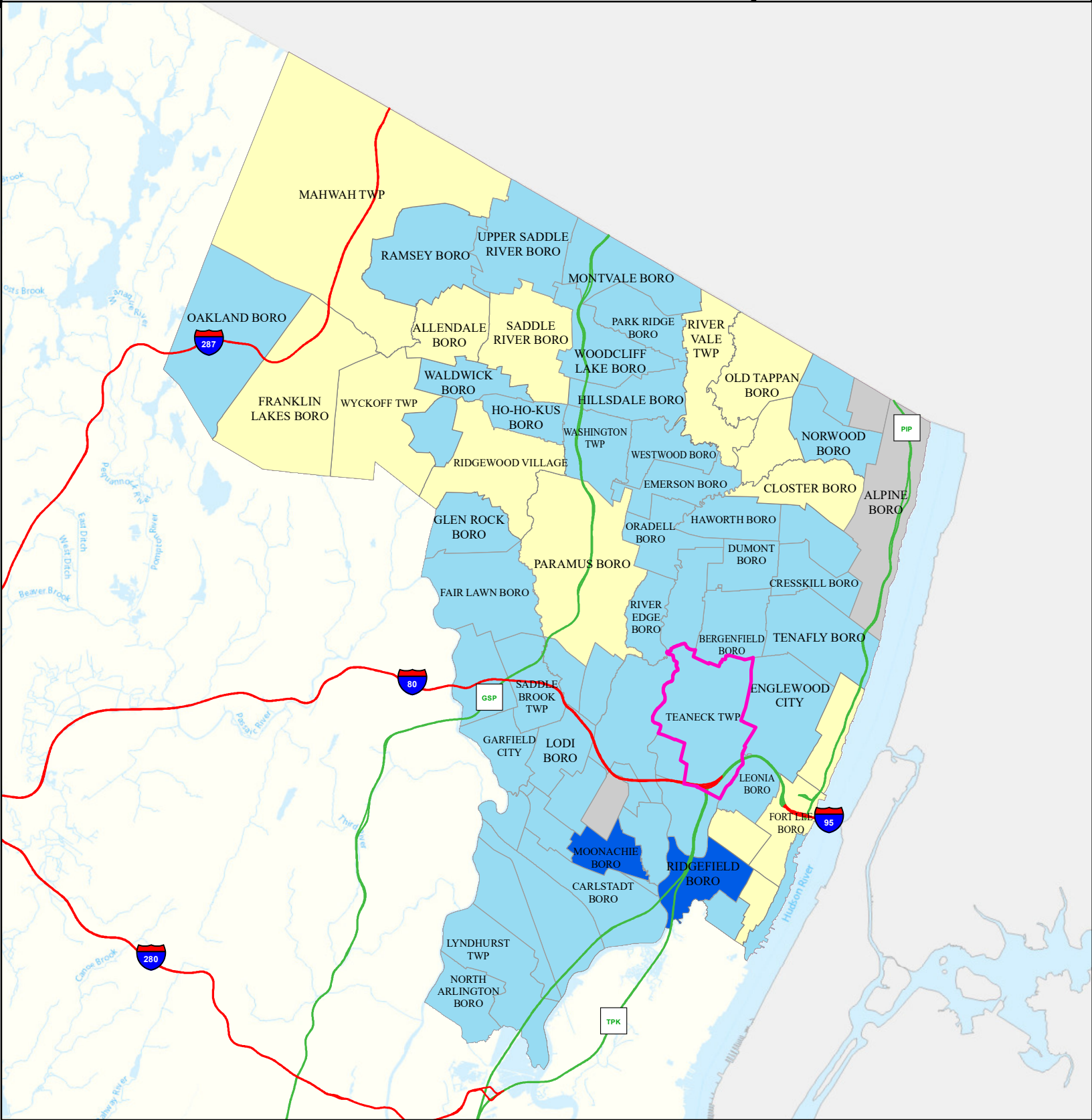
## Legend

-  Municipalities
-  Teaneck Twp

## State Comparison

-  Above
-  No Difference
-  Below
-  Suppressed

Age-adjusted Death Rate  
per 100,000 People  
2015 to 2019  
Deaths for Cancer





# Lung Cancer Deaths





**Teaneck Twp**

**Bergen**

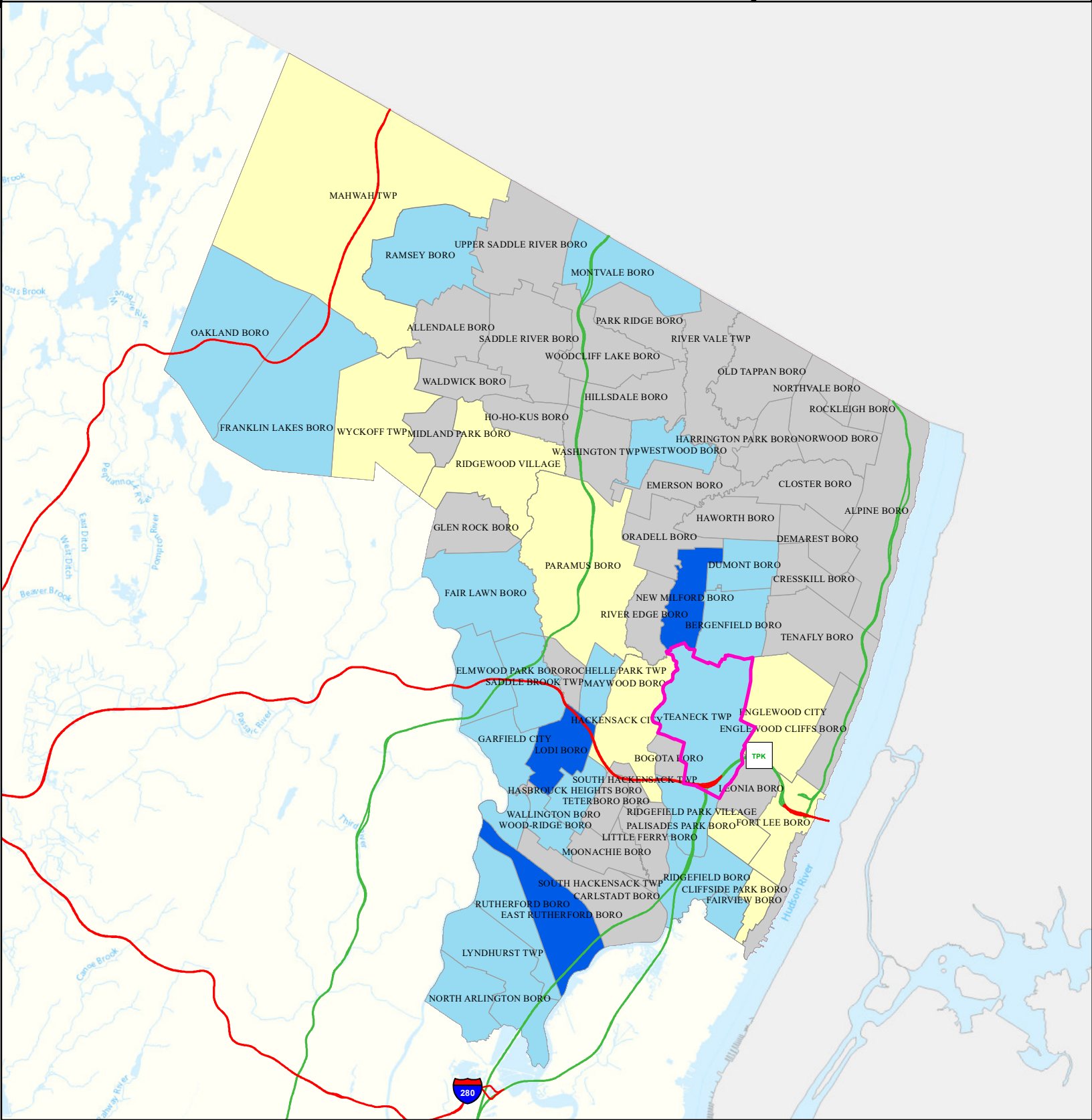

## Legend

-  Municipalities
-  Teaneck Twp

## State Comparison

-  Above
-  No Difference
-  Below
-  Suppressed

Age-adjusted Death Rate  
per 100,000 People  
2015 to 2019  
Deaths for Lung Cancer





# Smoking





Teaneck Twp

Bergen

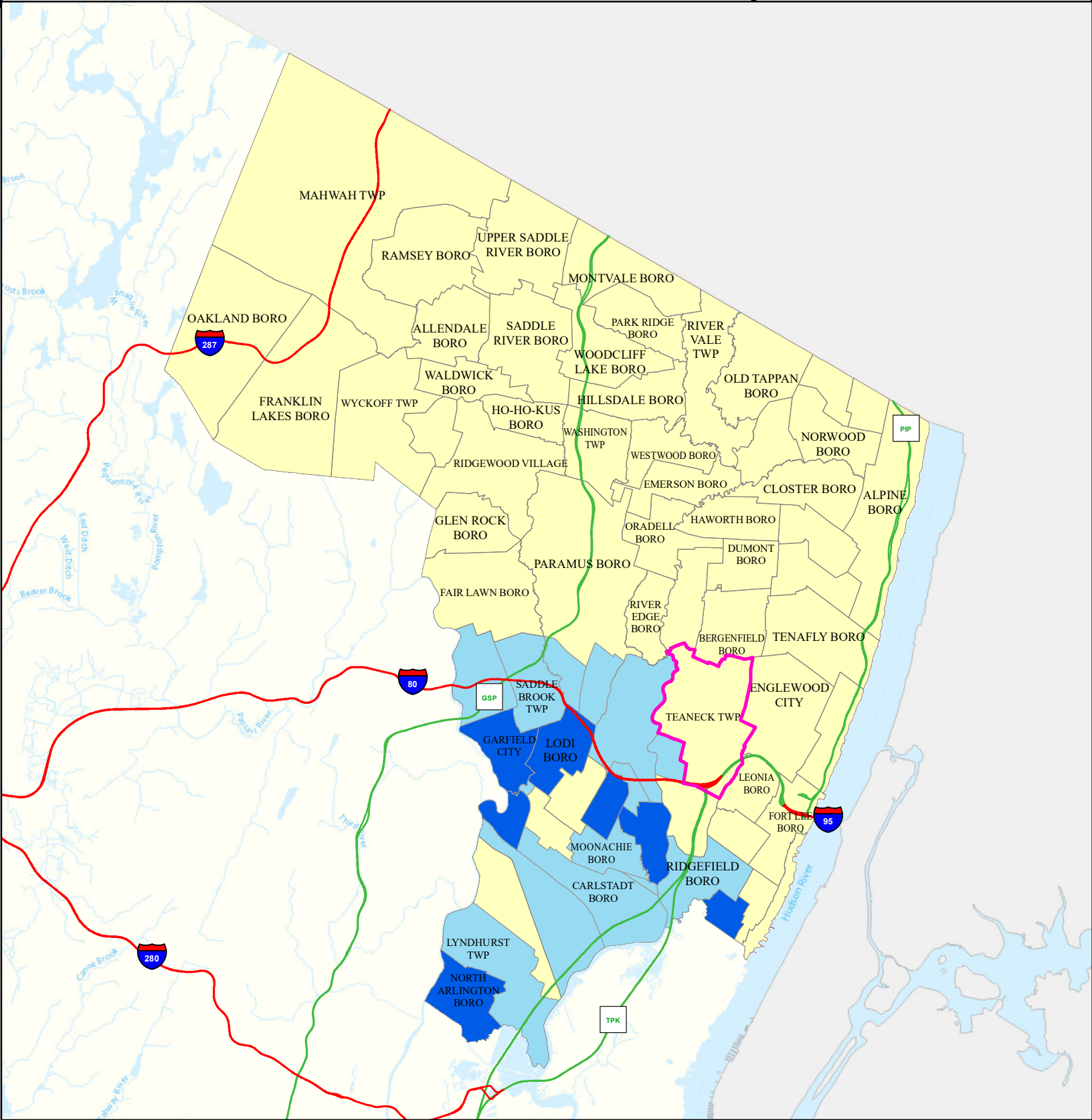
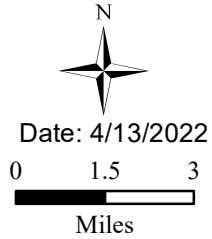
## Legend

-  Municipalities
-  Teaneck Twp

## State Comparison

-  Above
-  No Difference
-  Below
-  Suppressed

Smoking Rate  
Per Municipal  
% of Adults  
2018







# Obesity





Teaneck Twp

Bergen

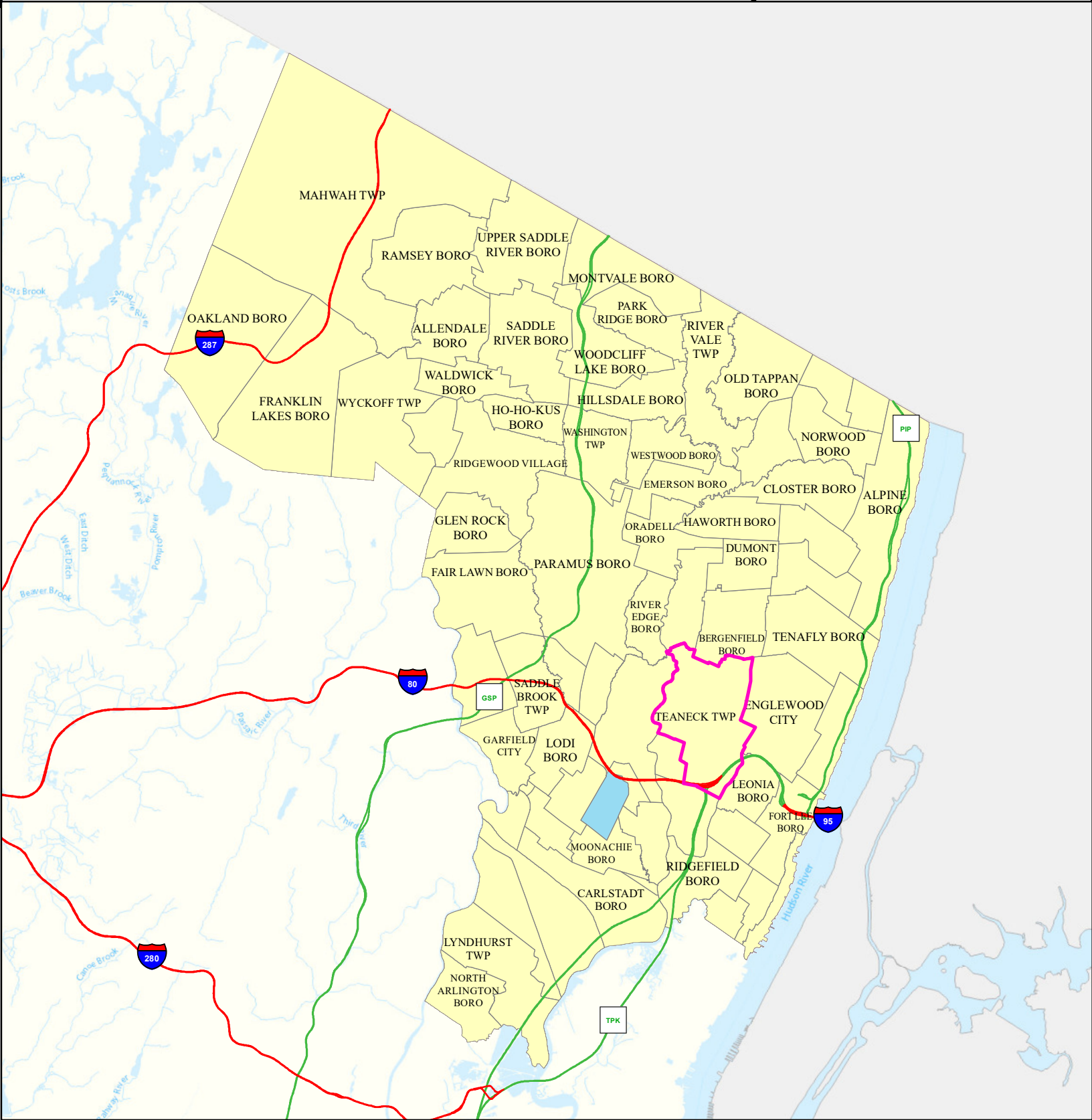
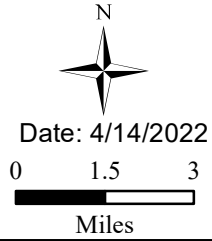
## Legend

-  Municipalities
-  Teaneck Twp

## State Comparison

-  Above
-  Below
-  No Difference
-  Suppressed

Obesity Rate  
Per Municipal  
% of Adults  
2018





# Heat Related Illness (Emergency Department)





**Teaneck Twp**

**Bergen**

## Legend

-  Municipalities
-  Teaneck Twp

## State Comparison

-  Above
-  Below
-  No Difference
-  Suppressed

Age-adjusted Rate  
per 10,000 People  
2016 to 2019  
Emergency Department  
Visits for  
Heat Related Illness

