

Health Care Facilities

GUTTENBERG TOWN

HUDSON

Legend

Counties

GUTTENBERG TOWN

Hospitals

Nursing Homes

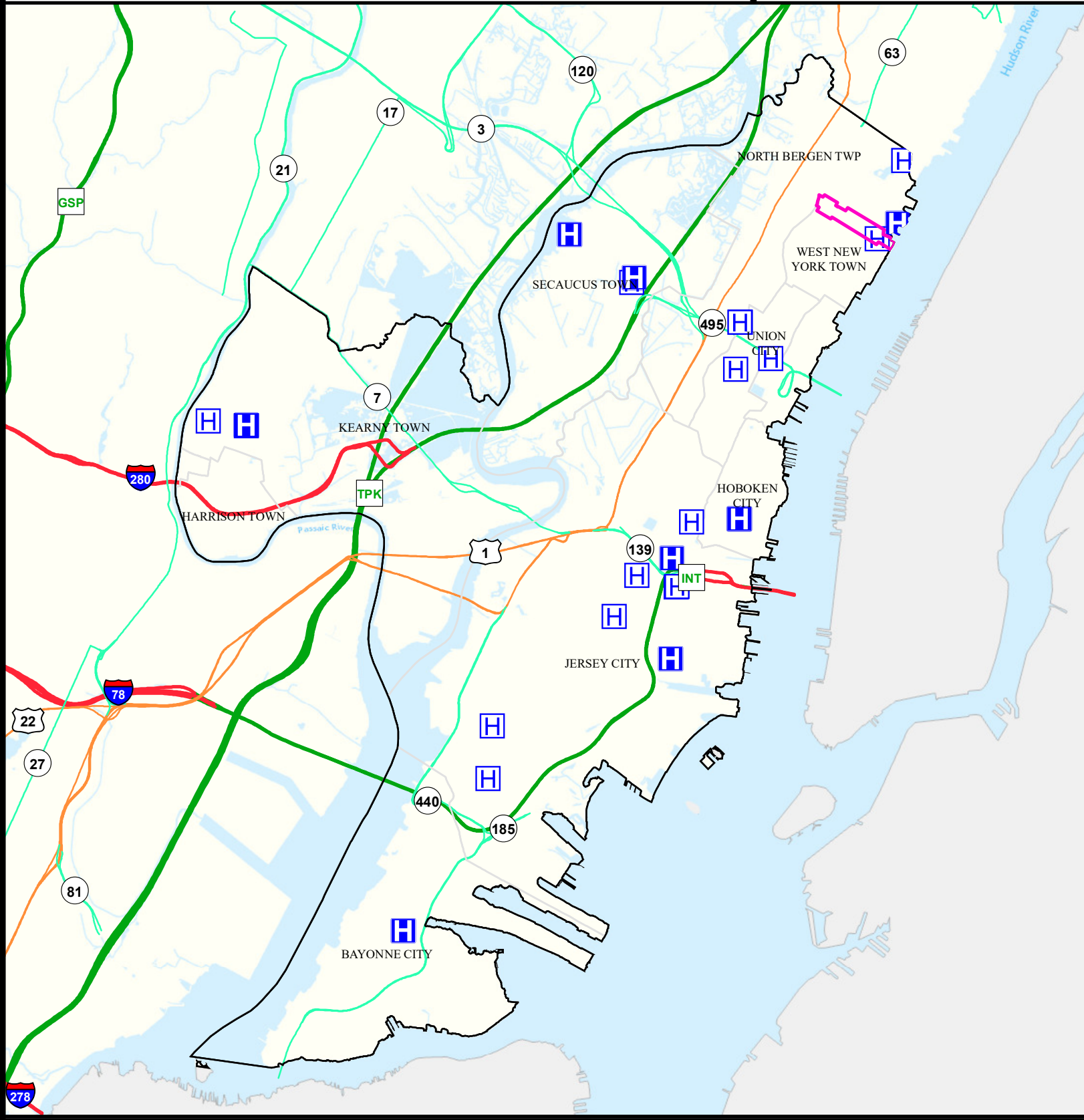
Municipalities



Date: 9/26/2022

0 0.75 1.5

Miles





Air Cancer Risk











GUTTENBERG TOWN

HUDSON

Legend

-  Counties
-  GUTTENBERG TOWN

Risk per Million

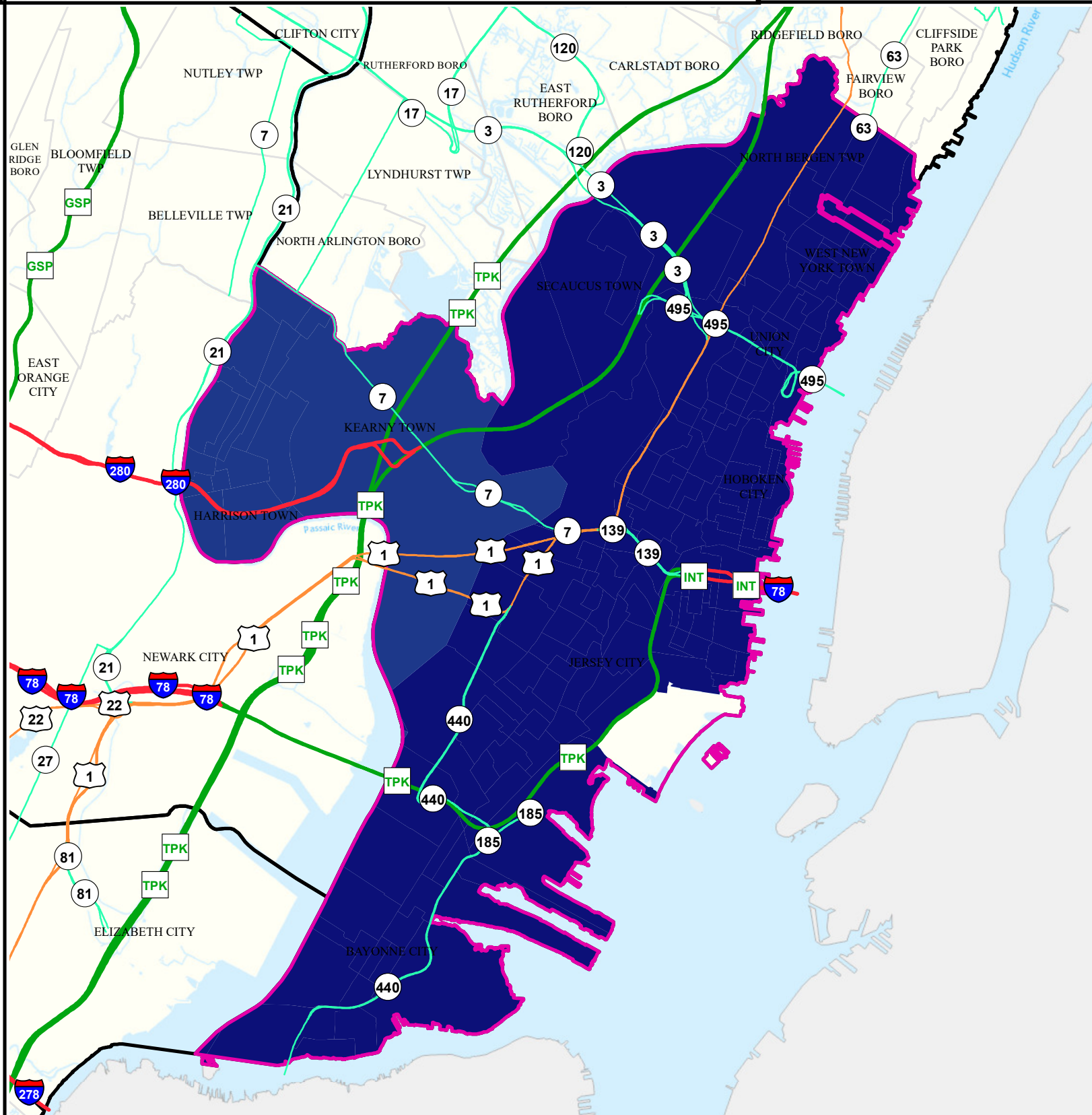
	61 - 87		128 - 145		244 - 283
	88 - 108		146 - 167		284 - 351
	109 - 127		168 - 193		352 - 604
			194 - 243		



Date: 9/28/2022

0 0.75 1.5

Miles



Air Non Cancer

GUTTENBERG TOWN

HUDSON

Legend

Counties

GUTTENBERG TOWN

Combined Hazard Index

0.75 - 1.00

1.01 - 2.00

2.01 - 3.00

3.01 - 4.00

4.01 - 8.09

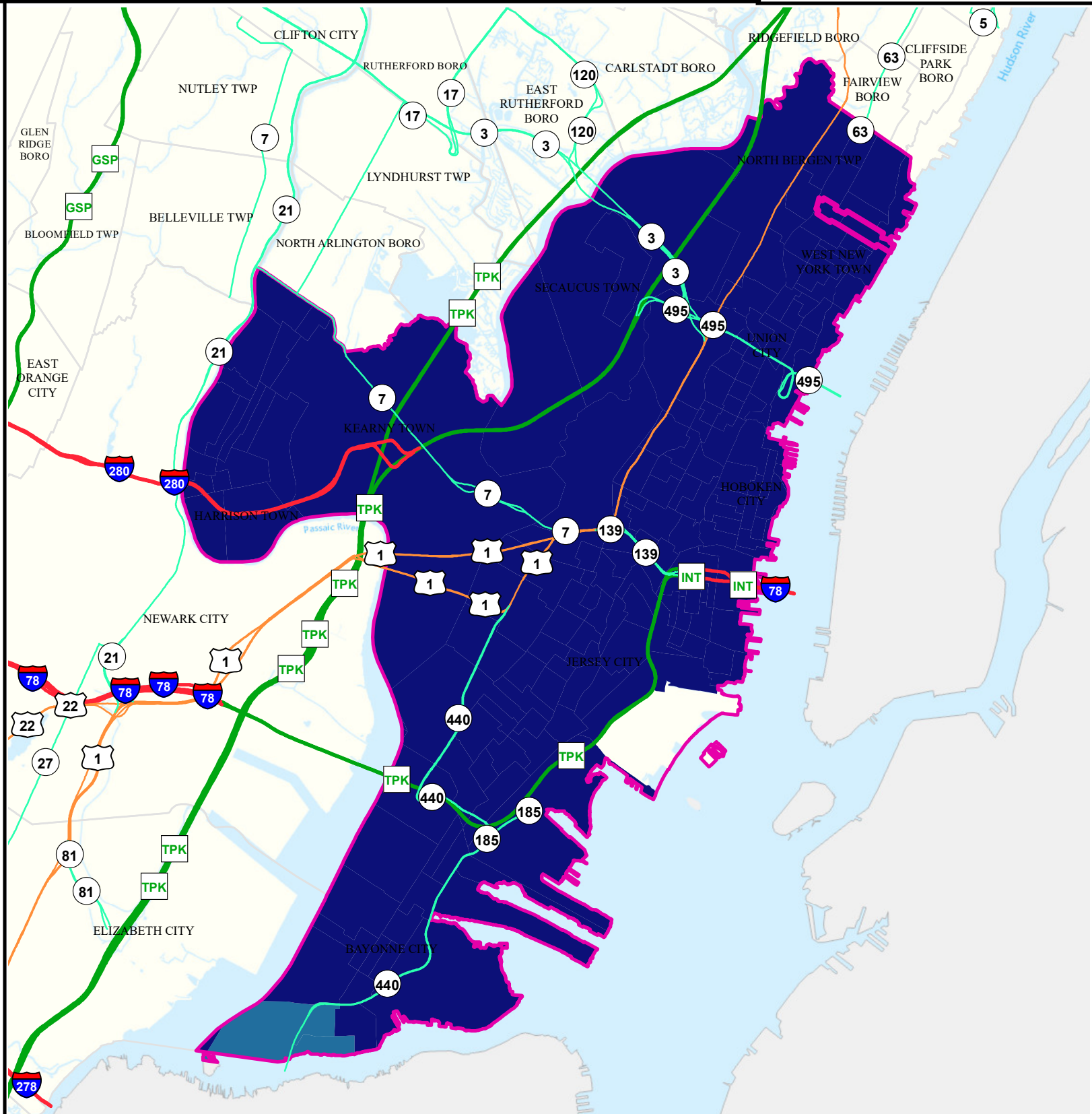


Date: 9/28/2022

0 0.75 1.5



Miles





Air Quality Index (AQI)

GUTTENBERG TOWN

HUDSON

Legend

-  Municipalities
-  GUTTENBERG TOWN

Average AQI Days

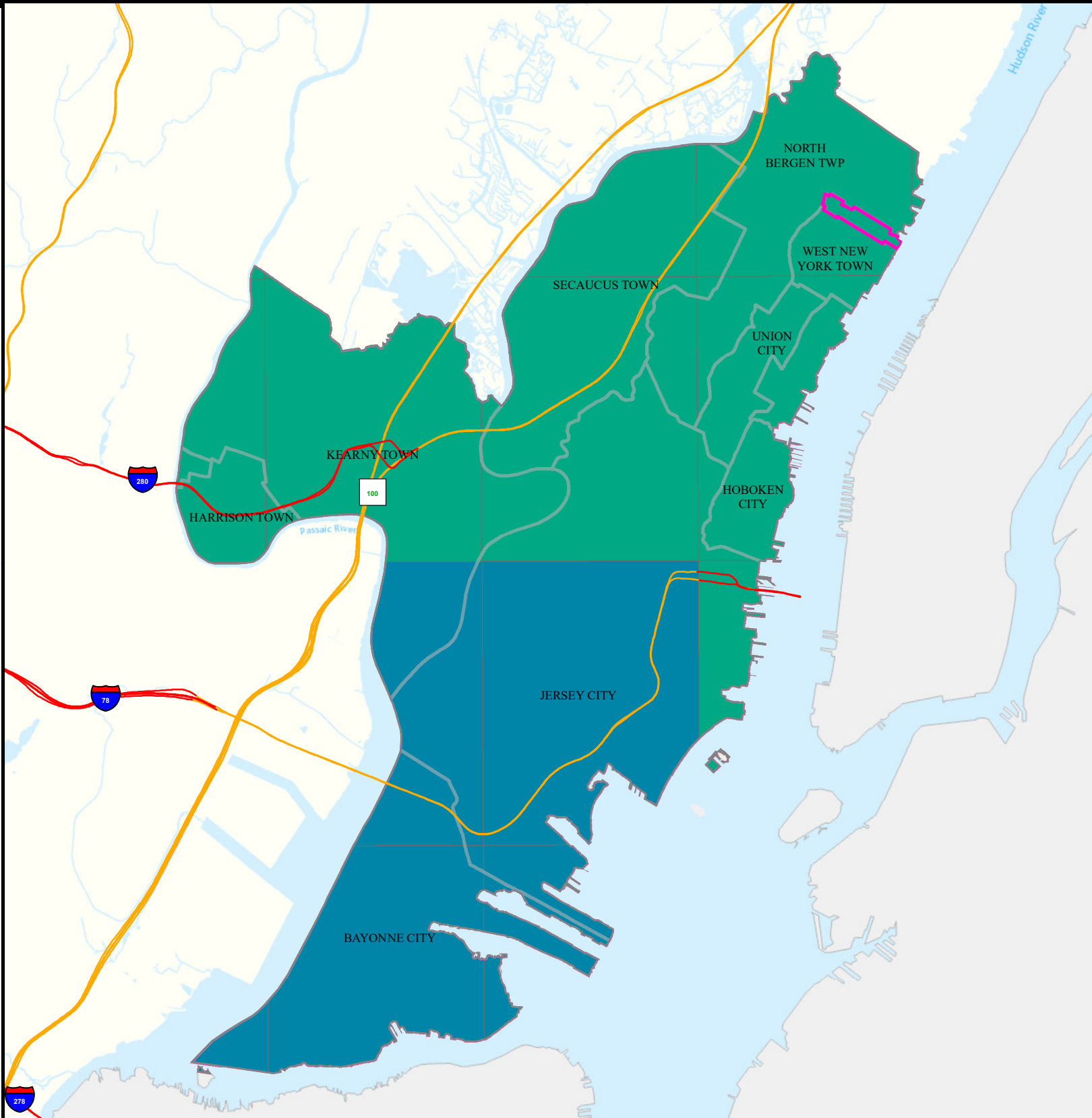
- | | |
|---|---|
|  0 - 1 |  3.5 - 6.5 |
|  1.5 - 3 |  7 - 12 |

Air Quality Index (AQI)
Days above 100 (3 yr Avg)
2018 to 2020



0 0.75 1.5
Miles

Date: 4/18/2022



Community Drinking Water

GUTTENBERG TOWN

HUDSON

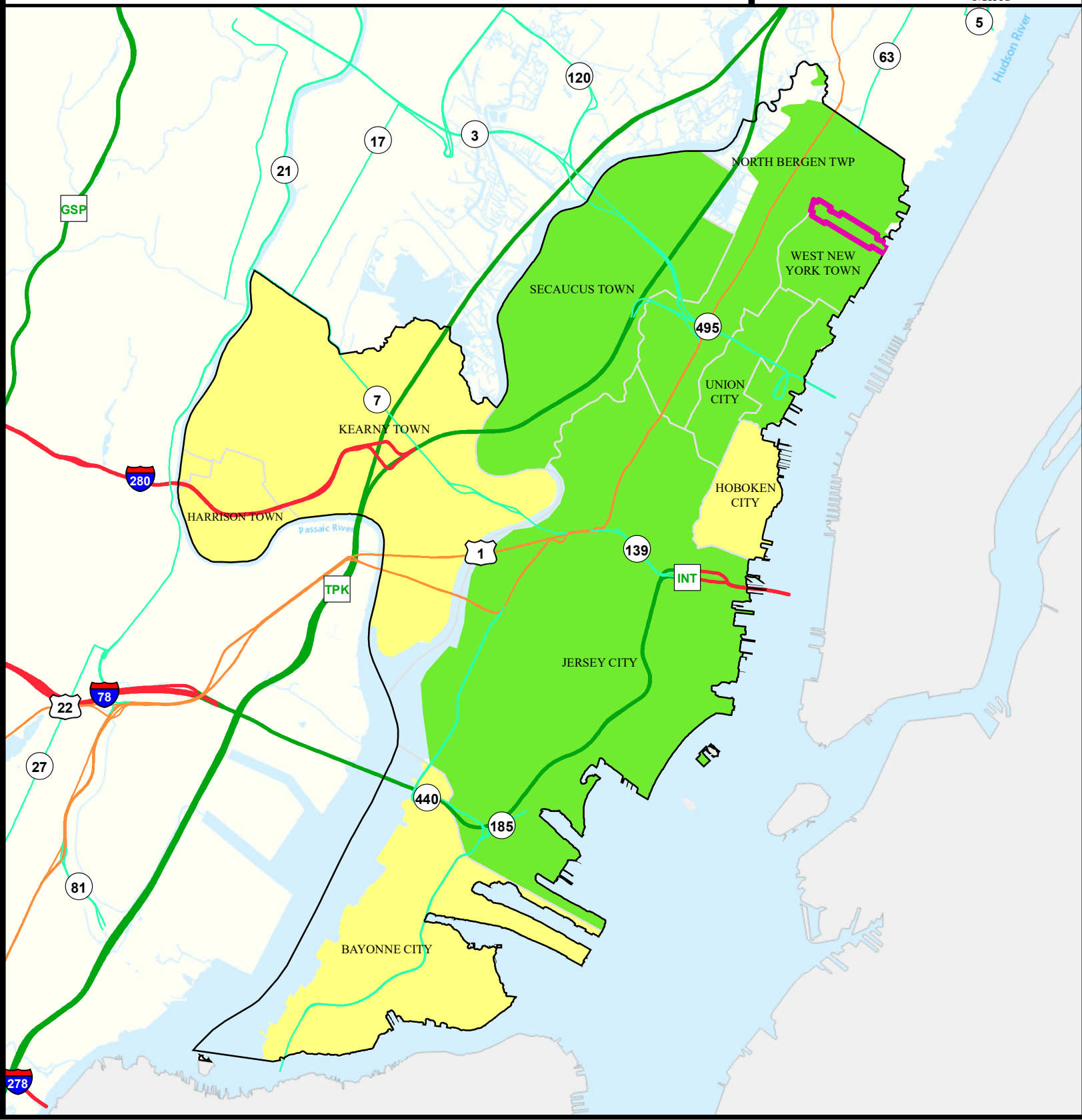
Legend

- Counties
- GUTTENBERG TOWN
- Municipalities

MCL and TT Violations and AL Exceedances	
0	6 - 10
1 - 5	11 - 15
	16 - 30

Date: 9/27/2022

0 0.75 1.5 Miles









Ground Water/Soil

GUTTENBERG TOWN

HUDSON

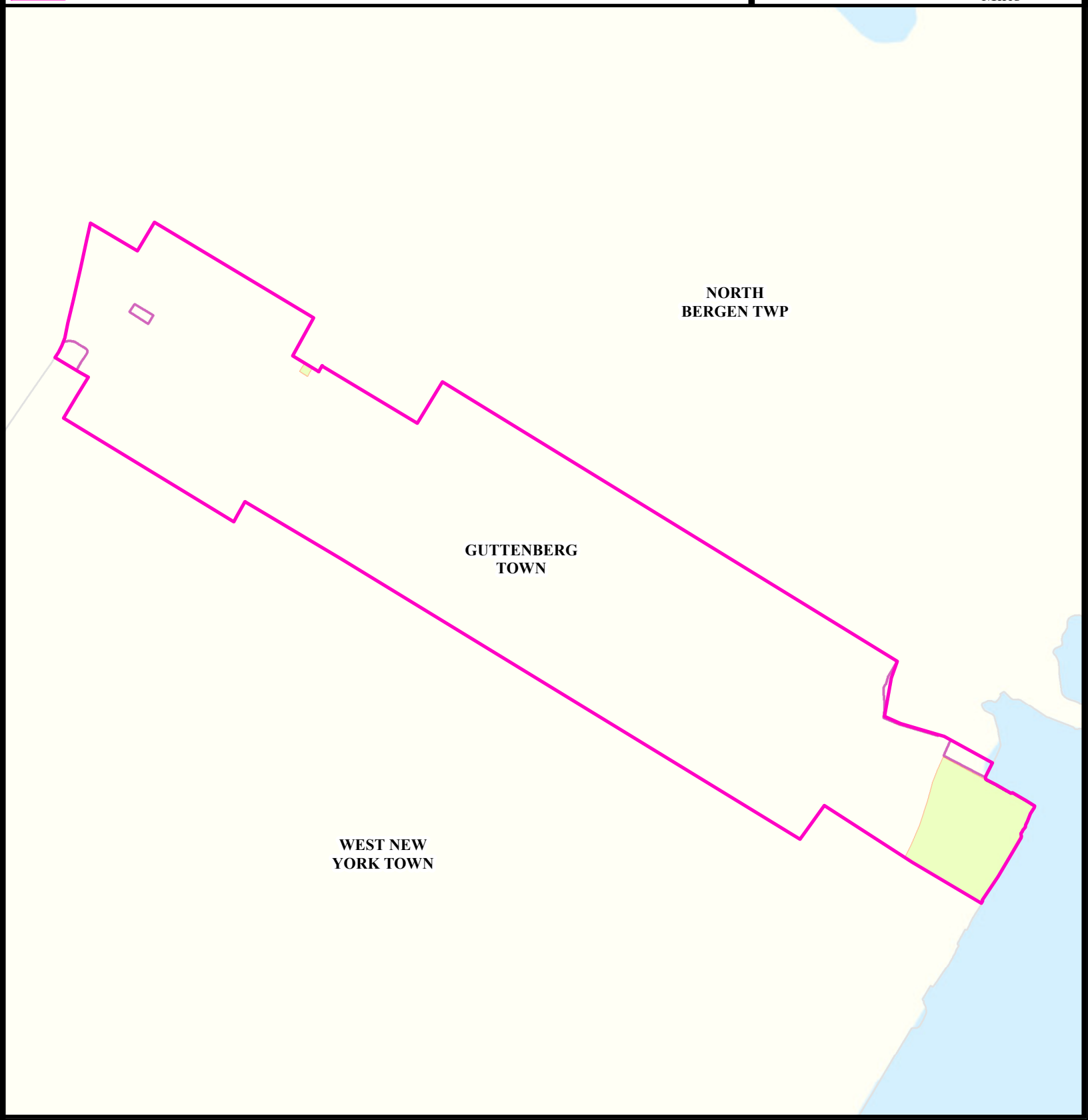
Legend

-  Counties
-  Municipalities
-  GUTTENBERG TOWN

-  Deed Notice Areas
-  Groundwater Contamination Areas (CKE)
-  Groundwater Contamination Areas (CEA)



Date: 5/24/2022
0 0.05 0.1
Miles


















Surface Water Quality

GUTTENBERG TOWN


HUDSON

Legend

-  Counties
-  Municipalities
-  GUTTENBERG TOWN


Impaired (Percent)	
	NA
	0
	20
	25
	33
	40
	50
	60
	66
	75
	80
	100

N

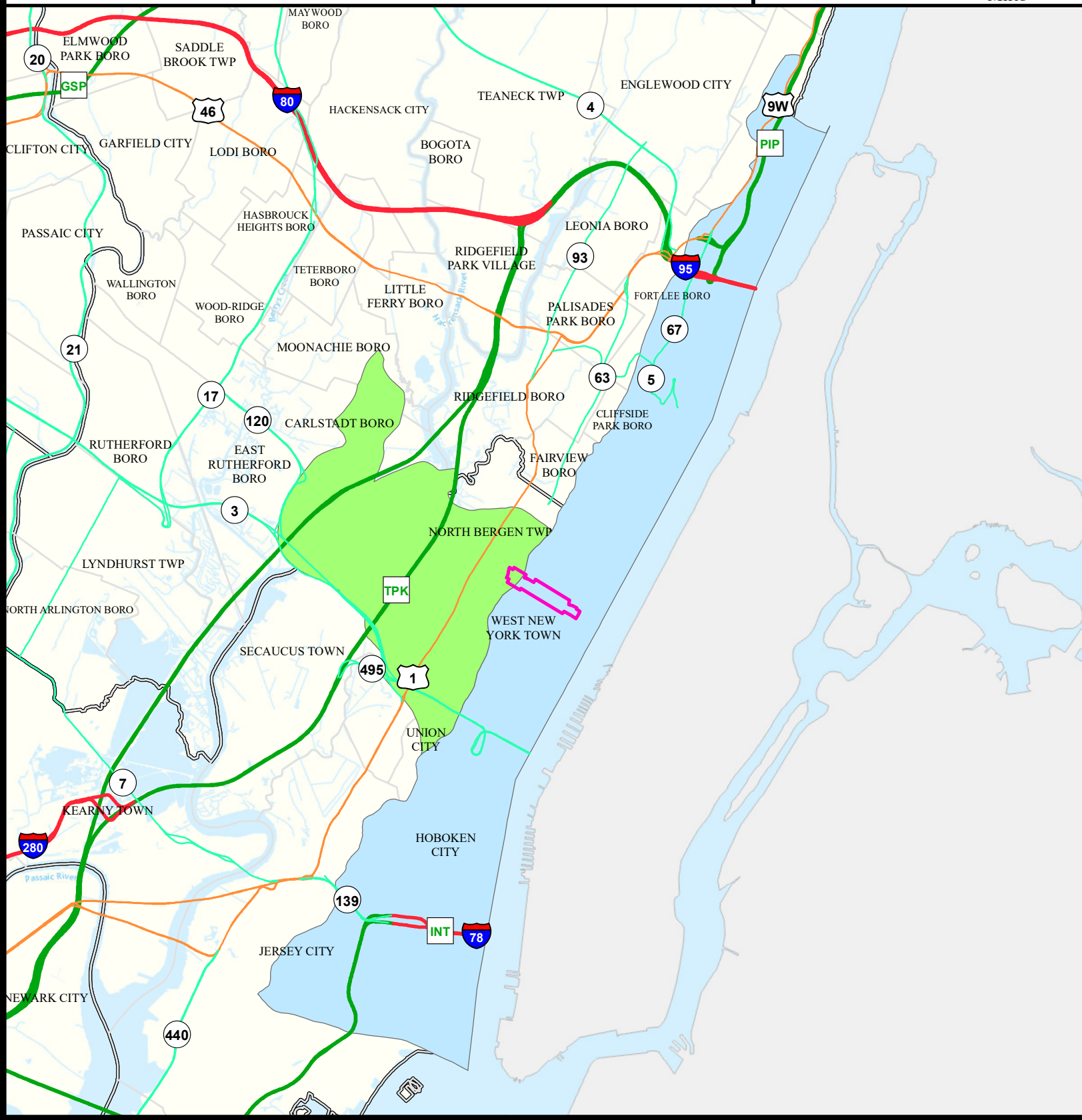


Date: 9/22/2022

0 0.75 1.5



Miles





Surface Water Quality

HUDSON COUNTY
Guttenberg Town

What is a Designated Use?

New Jersey's [Surface Water Quality Standards \(SWQS\)](#) establish the designated uses of the State's surface waters, classify surface waters based on those uses, and specify the water quality criteria and other policies necessary to attain those uses. Designated uses include water supply for drinking, agriculture and industrial uses, fish consumption, shellfish resources, propagation of fish and wildlife, and recreation.

The table below show the designated use information for your municipality. For more information on Surface Water Quality, see the Healthy Community Planning Report for this municipality.

AU_name	Aquatic_General	Aquatic_Trout	Water_Supply	Recreation	Shellfish	Fish_Consumption
Hackensack R (Rt 3 to Bellmans Ck)	Insufficient Data	NA	NA	Attaining	NA	Non Attaining
Hudson River (lower)	Non Attaining	NA	NA	Attaining	NA	Non Attaining

Flooding (Urban Land Cover)

GUTTENBERG TOWN

HUDSON

Legend

 Counties

 GUTTENBERG TOWN

 Municipalities


 Urban Land


 Urban Land Flooded

 Toll Road

 Interstate

 US Highway

 State Highway

 Impacted Roads

Impacted roads show only county level or higher routes in flooding areas.



Date: 4/12/2022

0 0.05 0.1



Miles





Air Permit Sources

GUTTENBERG TOWN

HUDSON

Legend

-  Counties
-  GUTTENBERG TOWN

Facility Type

-  Major
-  Minor



Date: 4/12/2022

0 0.05 0.1



Miles

NORTH BERGEN TWP

GUTTENBERG TOWN

WEST NEW YORK TOWN



Combined Sewer Overflow

GUTTENBERG TOWN

HUDSON

Legend

 Counties

 GUTTENBERG TOWN

 Municipalities

 CSO



Date: 4/11/2022

0 0.05 0.1

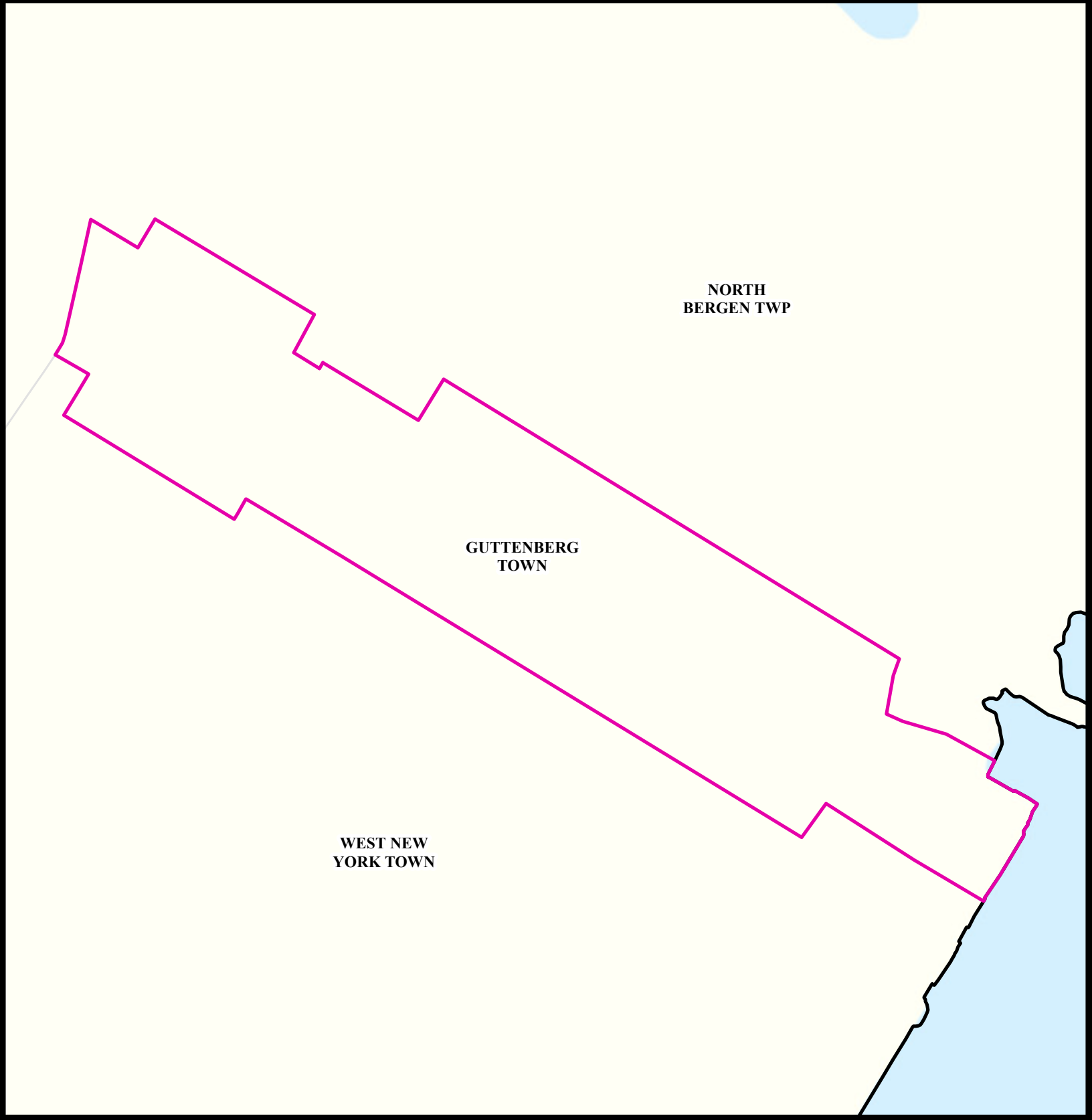


Miles

**NORTH
BERGEN TWP**

**GUTTENBERG
TOWN**

**WEST NEW
YORK TOWN**



Contaminated Sites

GUTTENBERG TOWN

HUDSON

Legend

- Counties
- GUTTENBERG TOWN
- Municipalities

Known Contaminated Sites

Density Weighting

- 0
- 1
- 2
- 3
- Other



Date: 5/24/2022

0 0.05 0.1



Miles



Open Space

GUTTENBERG TOWN

HUDSON

Legend

- Counties
- GUTTENBERG TOWN

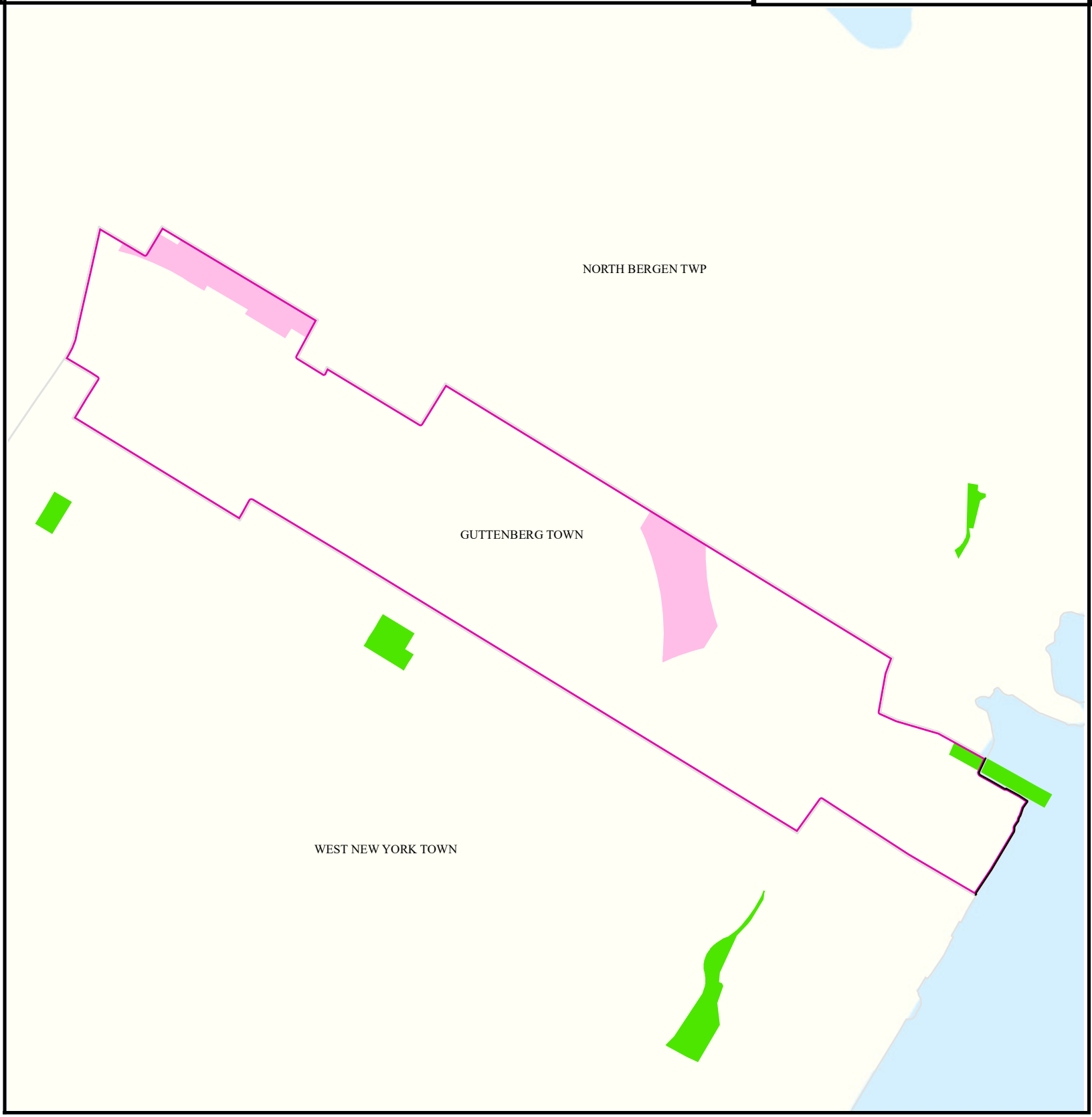
- Open Space
- Residential Population > 1/4 Mile from Open Space

N

Date: 9/27/2022

0 0.05 0.1

Miles



Traffic

GUTTENBERG TOWN

HUDSON

Legend

- Counties
- GUTTENBERG TOWN
- 1000 ft. Road Buffer

- Daily Traffic Volume**
- 25,000 - 50,000
 - 50,001 - 75,000
 - 75,001 - 100,000
 - 100,001 - 125,000
 - 125,000+

Receptors	Count
Childcare	2
School	0
Population	3660

N

Date: 4/19/2022

0 0.05 0.1

Miles



Low Birth Weight

Guttenberg Town

Hudson

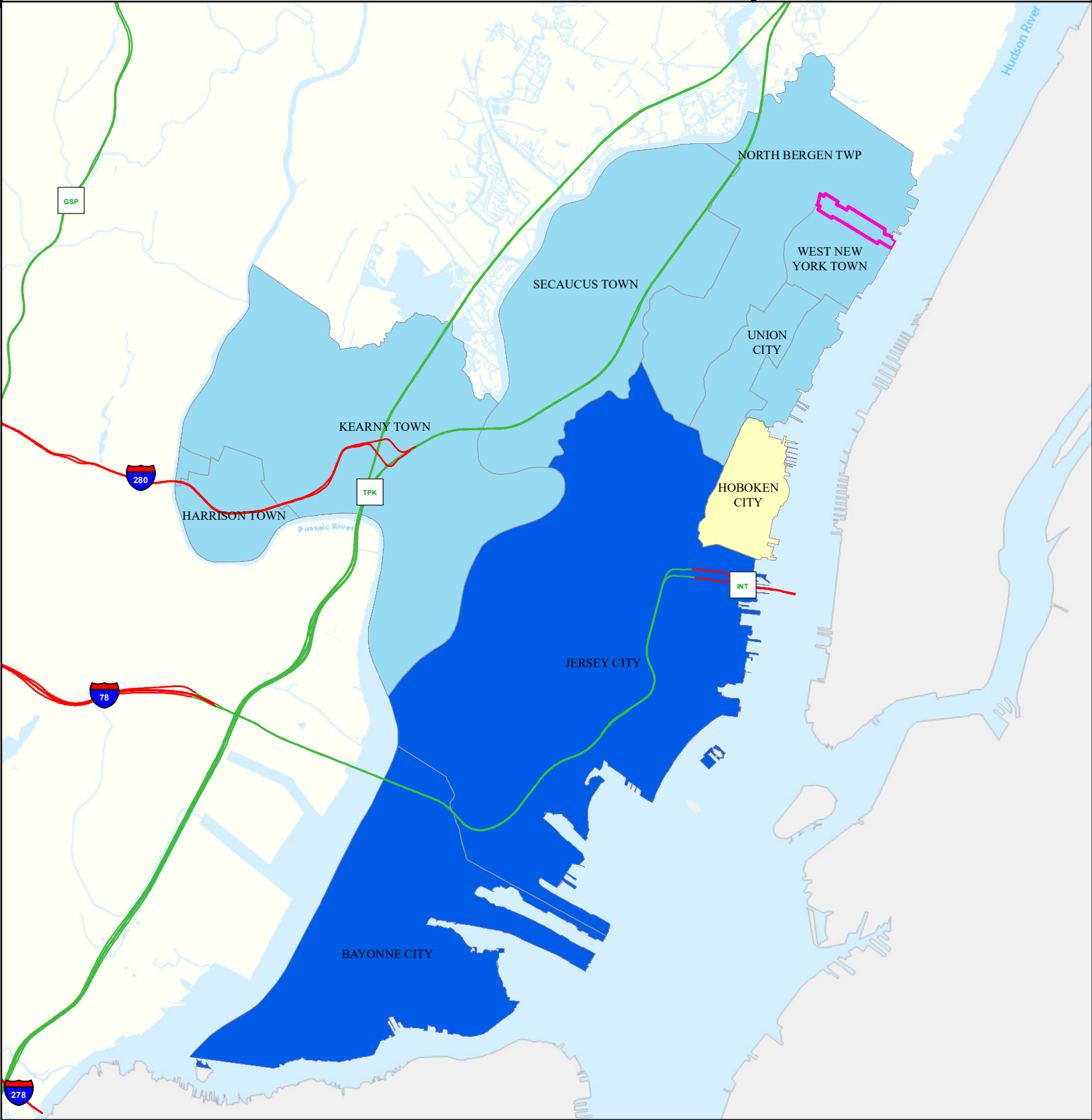
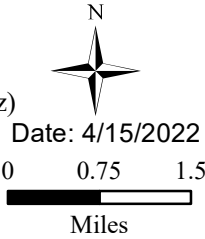
Legend

- Municipalities
- Guttenberg Town

State Comparison

- Above
- No Difference
- Below
- Suppressed

Birth Rate
Low Birth Weight
(% All Births < 5 lb, 8 oz)
2016 to 2020



Age of Housing

GUTTENBERG TOWN


HUDSON

Legend

- Counties
- Municipalities
- GUTTENBERG TOWN


- Year House Constructed**
- Pre 1950
 - Between 1951 and 1978
 - After 1978
 - Unknown

N



Date: 4/12/2022

0 0.05 0.1



Miles



Asthma (Emergency Department)

Guttenberg Town

Hudson

Legend

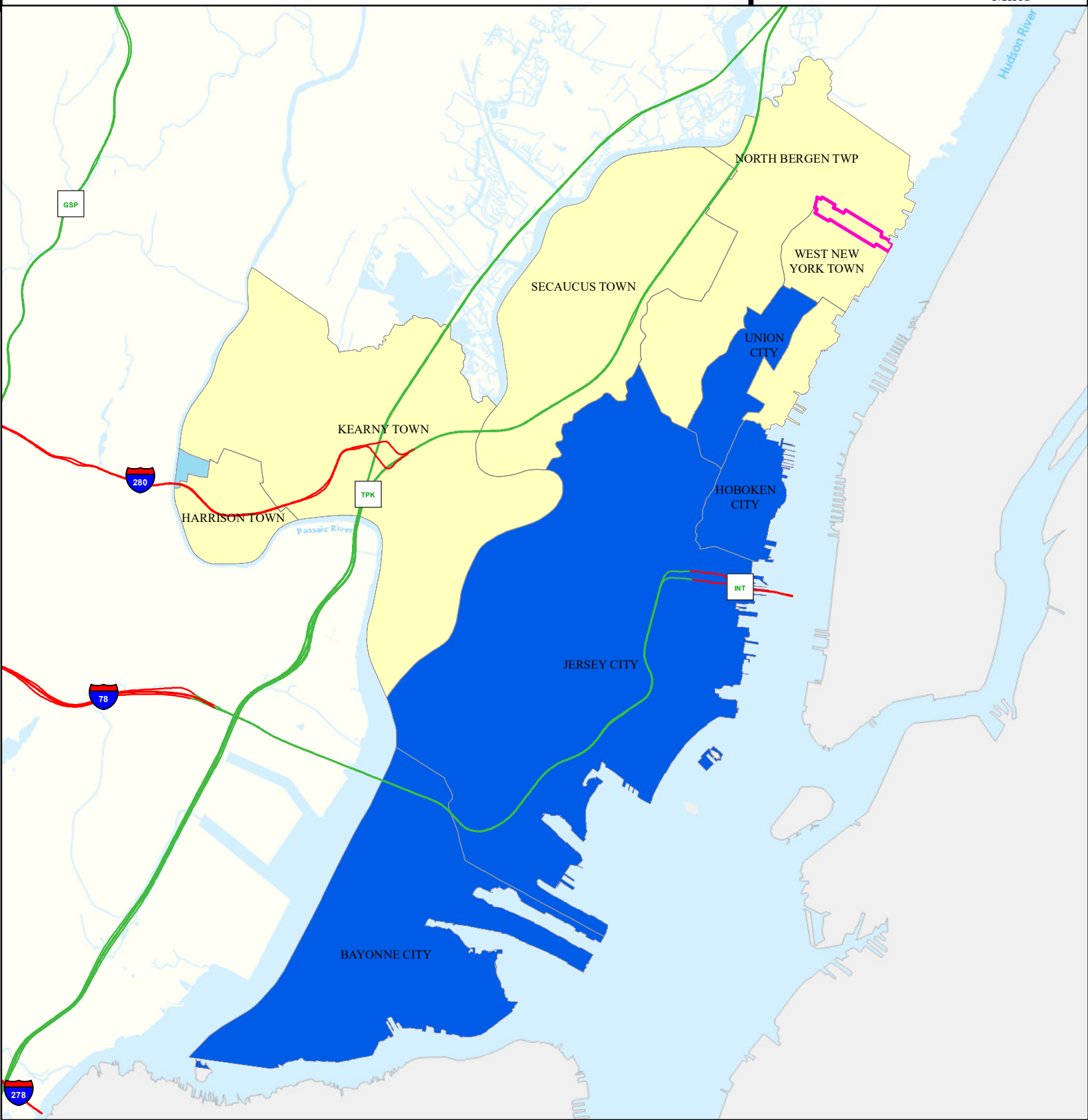
- Municipalities
- Guttenberg Town

State Comparison

- Above
- Below
- No Difference
- Suppressed

Age-adjusted Rate
per 10,000 People
2016 to 2019
Emergency Department
Visits for Asthma

Date: 4/12/2022
0 0.75 1.5
Miles





Heart Attack (AMI) (Inpatient)





Guttenberg Town



Hudson

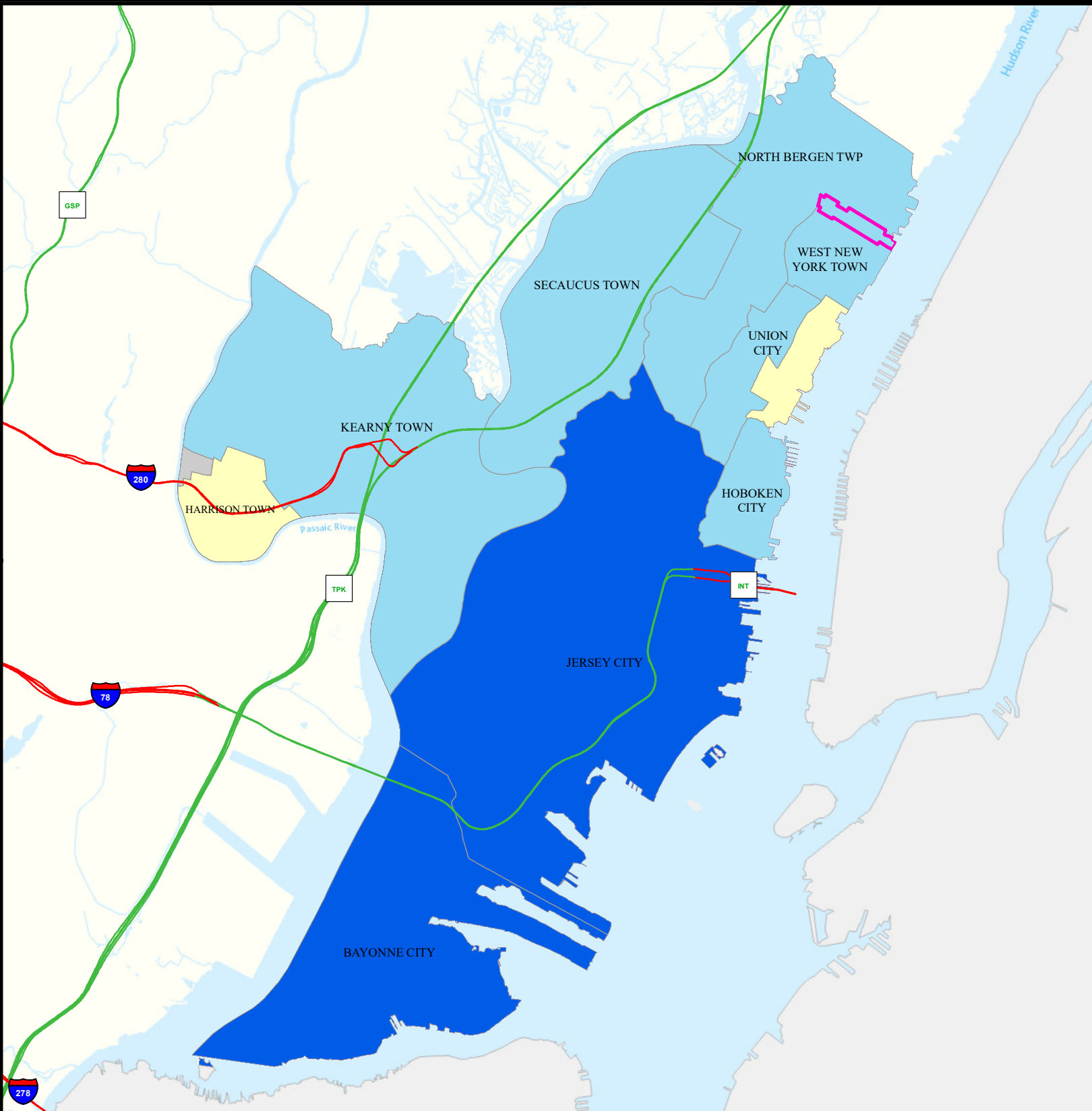
Legend

-  Municipalities
-  Guttenberg Town

State Comparison

-  Above
-  No Difference
-  Below
-  Suppressed

Age-adjusted Rate
per 10,000 People
2016 to 2019
Inpatient Visits for AMI
(Acute Myocardial Infarction) 0 0.5 1
Date: 4/11/2022


Miles



Heart Disease Deaths

Guttenberg Town

Hudson

Legend

- Municipalities
- Guttenberg Town

State Comparison

- Above
- Below
- No Difference
- Suppressed

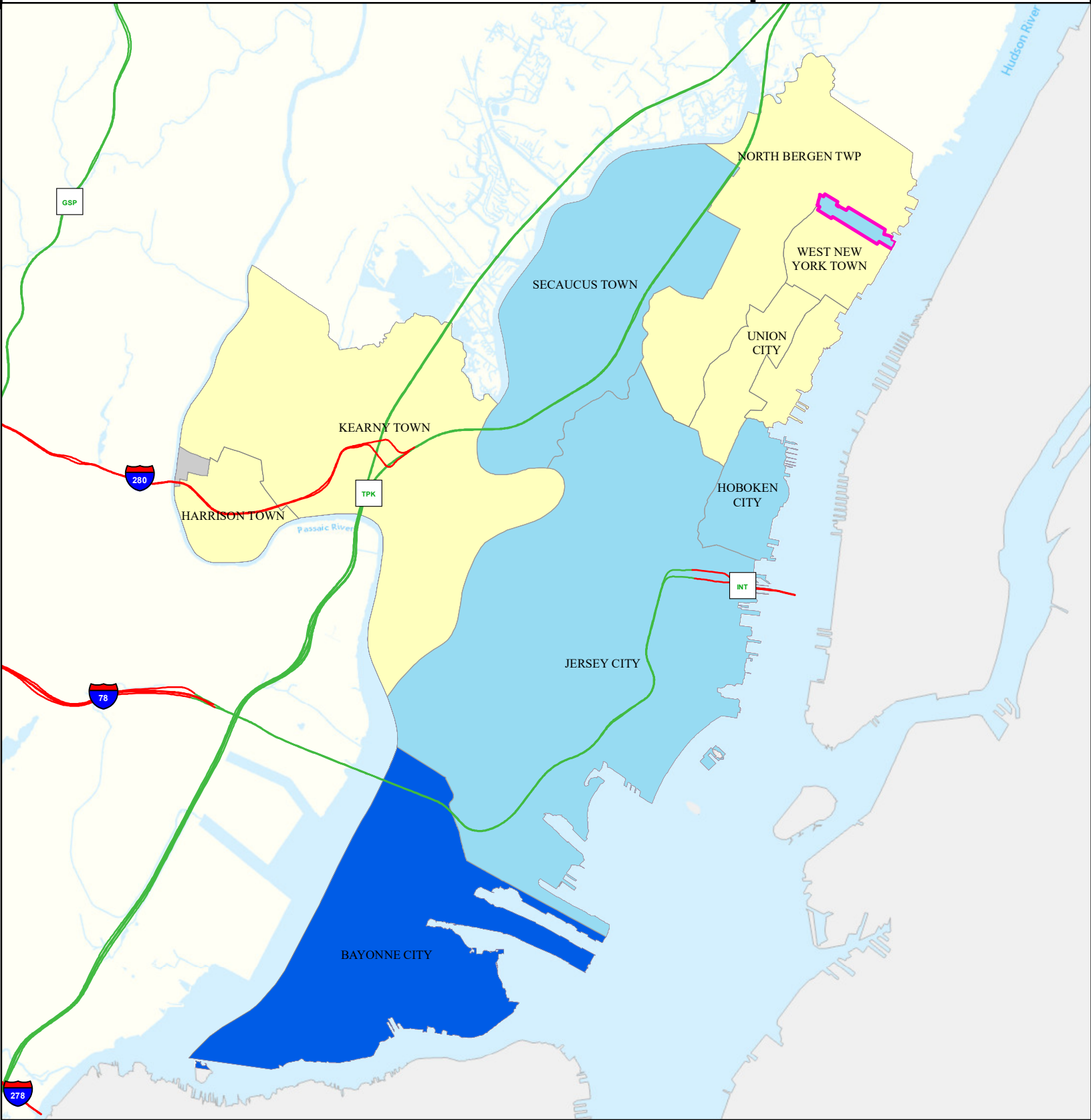
Age-adjusted Death Rate
per 100,000 People
2015 to 2019

Deaths for Heart Disease

Date: 4/16/2022

0 0.75 1.5

Miles



COPD (Emergency Department)

Guttenberg Town

Hudson

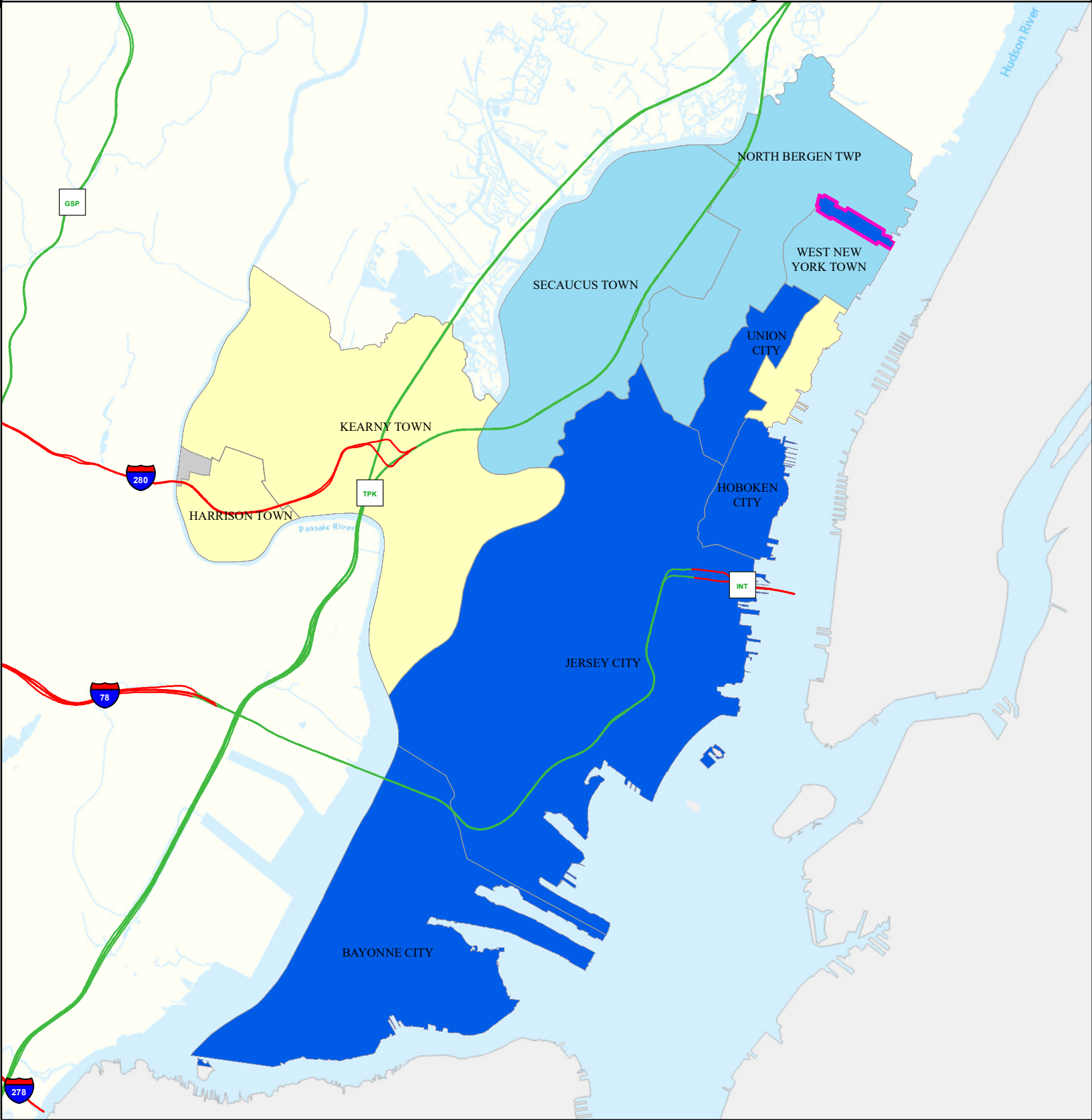
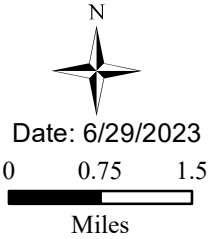
Legend

- Municipalities
- Guttenberg Town

State Comparison

- Above
- Below
- No Difference
- Suppressed

Age-adjusted Rate
per 10,000 People
2016 to 2019
Emergency Department
Visits for COPD



Stroke (Inpatient)

Guttenberg Town

Hudson

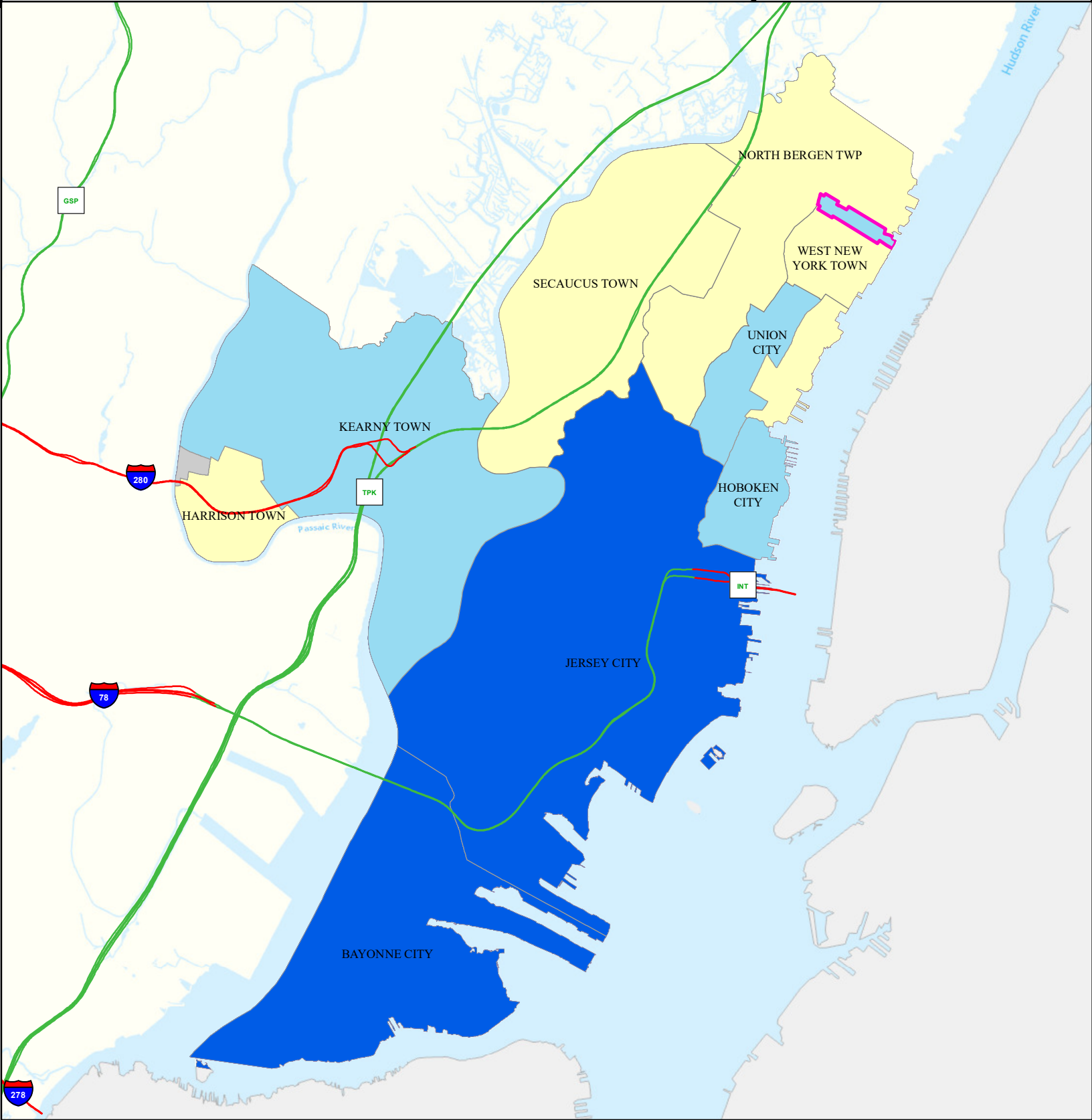
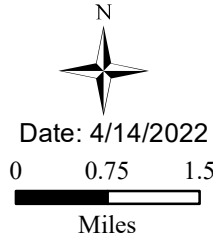
Legend

- Municipalities
- Guttenberg Town

State Comparison

- Above
- Below
- No Difference
- Suppressed

Age-adjusted Rate
per 10,000 People
2016 to 2019
Inpatient Visits
for Stroke



All Cancer Deaths

Guttenberg Town

Hudson

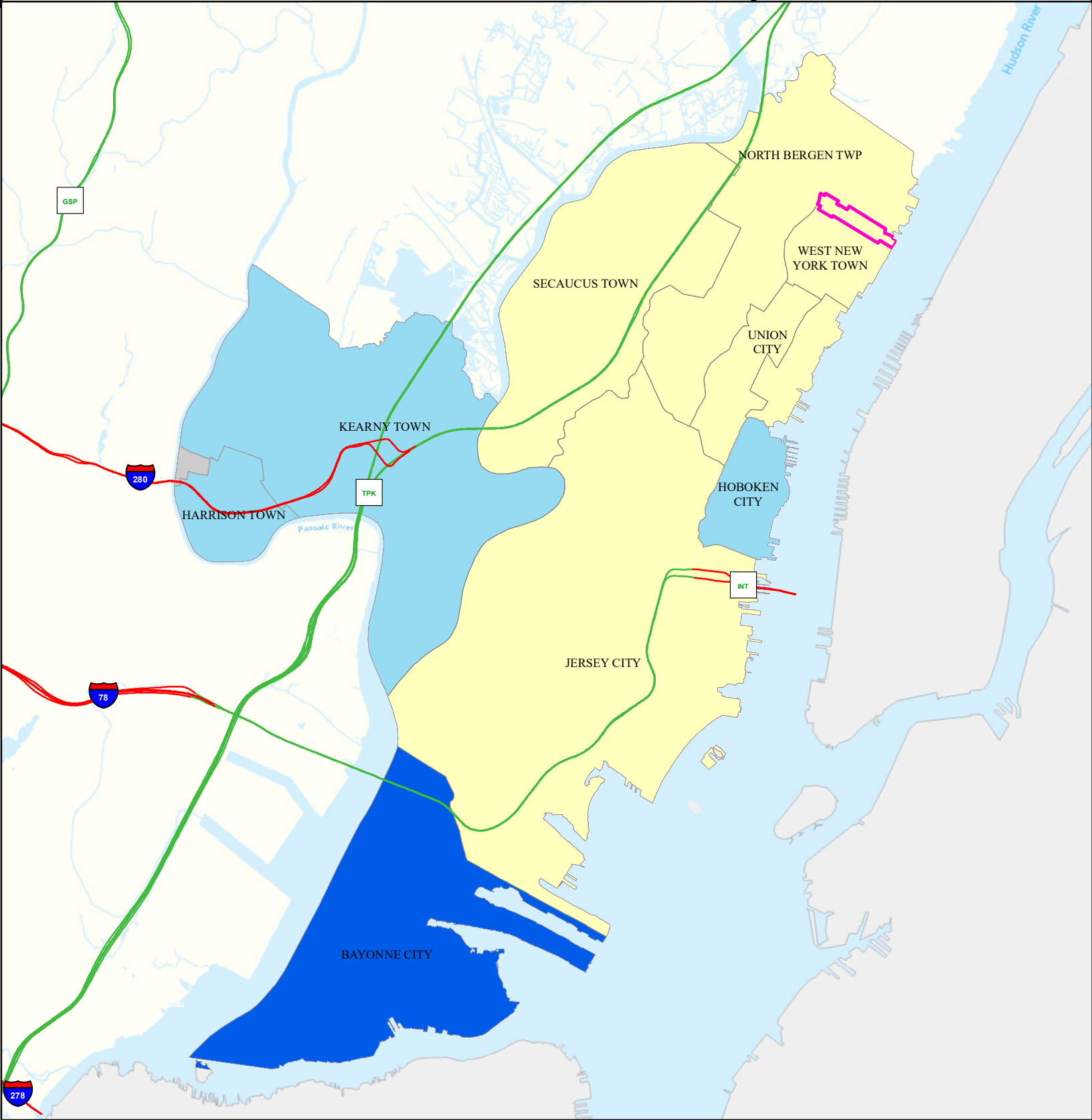
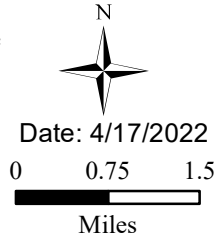
Legend

- Municipalities
- Guttenberg Town

State Comparison

- Above
- No Difference
- Below
- Suppressed

Age-adjusted Death Rate
per 100,000 People
2015 to 2019
Deaths for Cancer



Lung Cancer Deaths

Guttenberg Town

Hudson

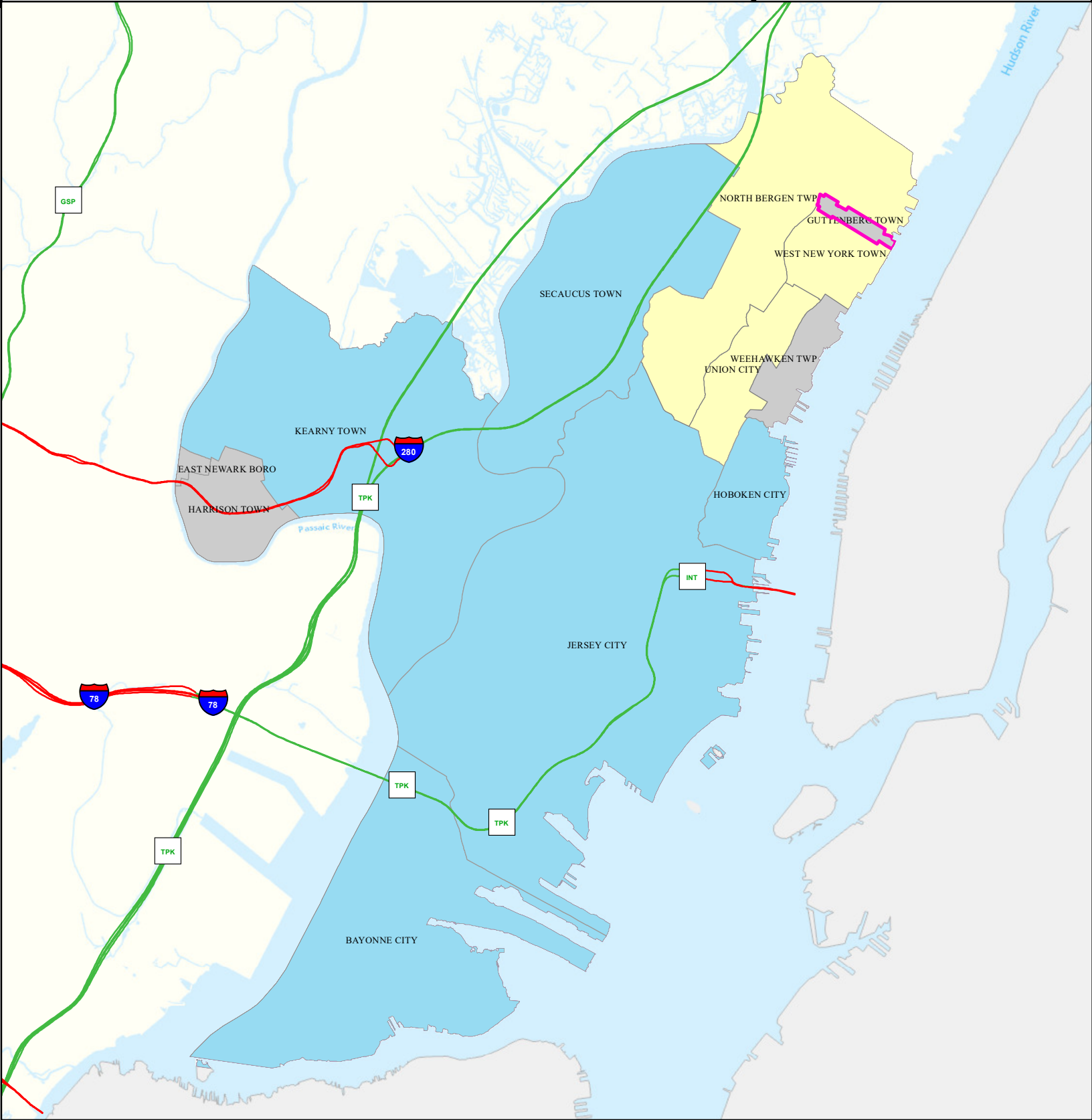
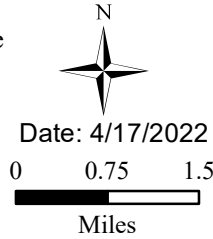
Legend

- Municipalities
- Guttenberg Town

State Comparison

- Above
- Below
- No Difference
- Suppressed

Age-adjusted Death Rate
per 100,000 People
2015 to 2019
Deaths for Lung Cancer



Smoking

Guttenberg Town

Hudson

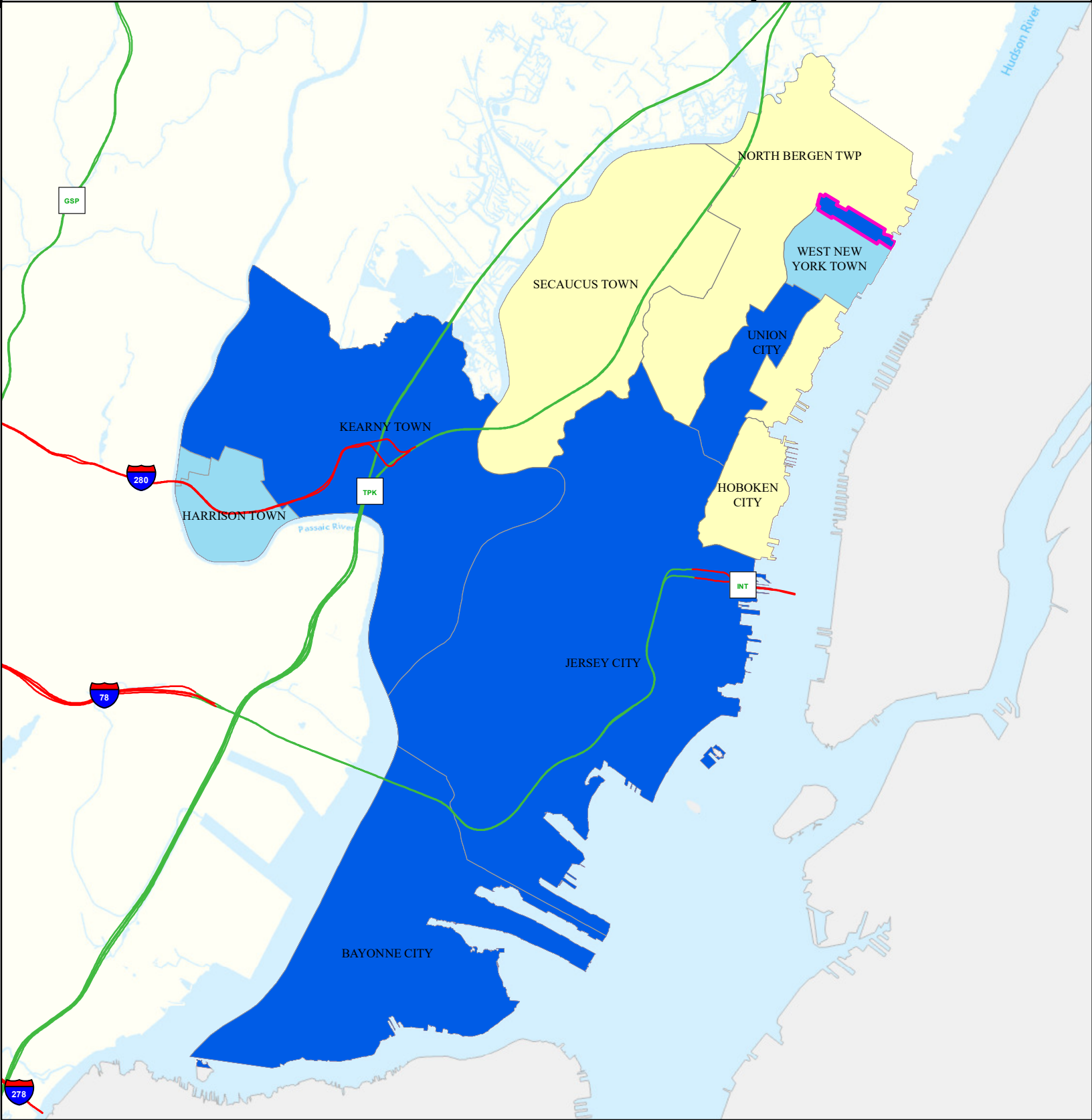
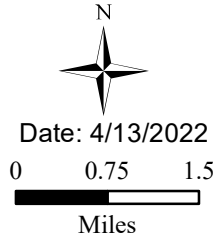
Legend

- Municipalities
- Guttenberg Town

State Comparison

- Above
- Below
- No Difference
- Suppressed

Smoking Rate
Per Municipal
% of Adults
2018



Obesity

Guttenberg Town

Hudson

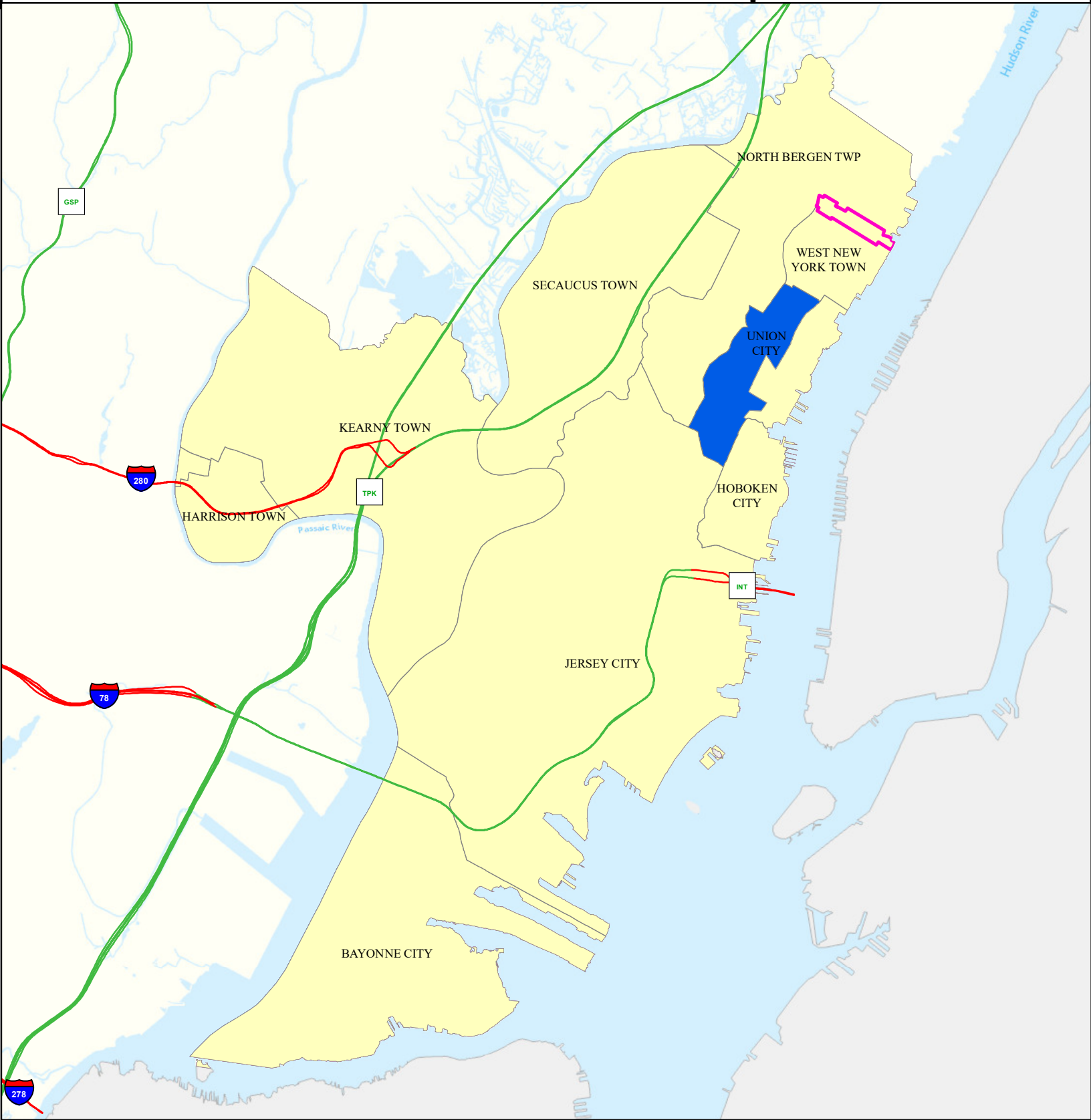
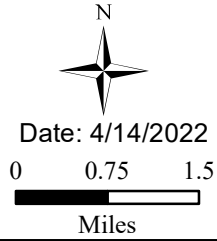
Legend

- Municipalities
- Guttenberg Town

State Comparison

- Above
- Below
- No Difference
- Suppressed

Obesity Rate
Per Municipal
% of Adults
2018



Heat Related Illness (Emergency Department)

Guttenberg Town

Hudson

Legend

- Municipalities
- Guttenberg Town

State Comparison

- Above
- Below
- No Difference
- Suppressed

Age-adjusted Rate per 10,000 People 2016 to 2019
Emergency Department Visits for Heat Related Illness

