

Health Care Facilities

SECAUCUS TOWN

HUDSON

Legend

Counties

SECAUCUS TOWN

Hospitals

Nursing Homes

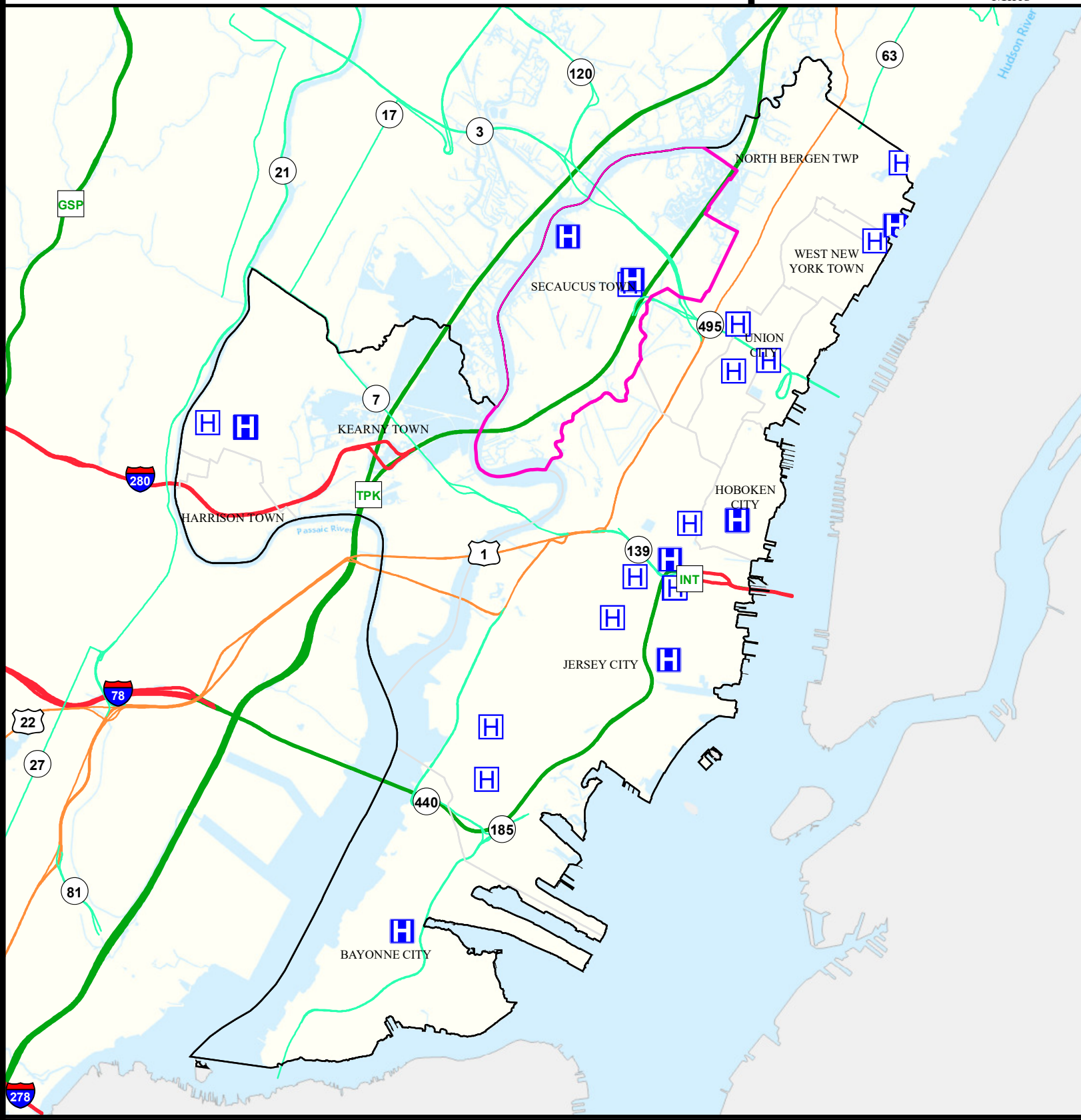
Municipalities



Date: 9/27/2022

0 0.75 1.5

Miles



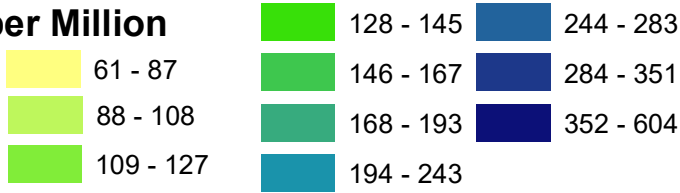
Air Cancer Risk


SECAUCUS TOWN

HUDSON

Legend

Risk per Million



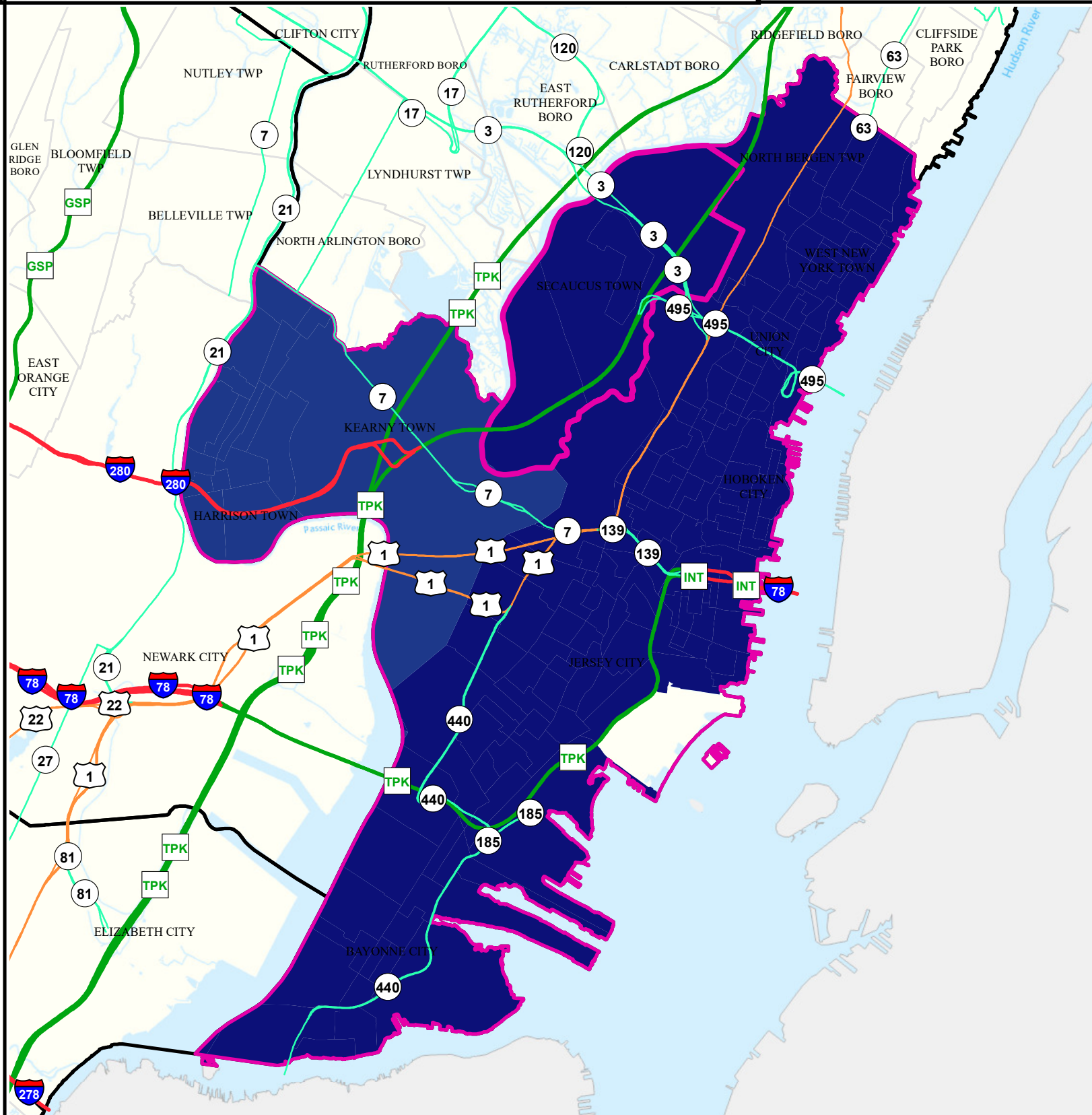
-  Counties
-  SECAUCUS TOWN



Date: 9/26/2022

0 0.75 1.5

Miles






Air Non Cancer

SECAUCUS TOWN

HUDSON

Legend

-  Counties
-  SECAUCUS TOWN

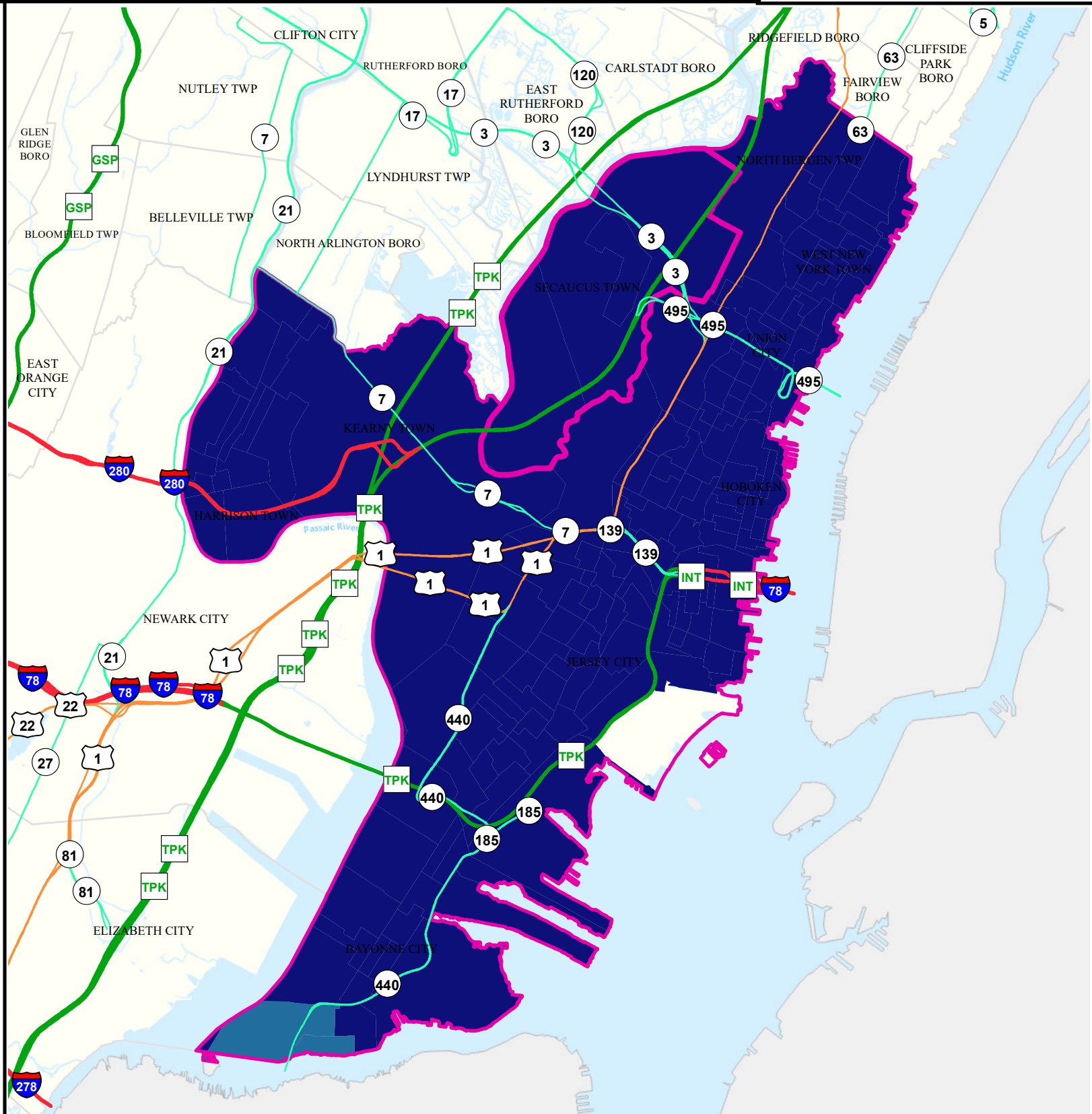
Combined Hazard Index	
	0.75 - 1.00
	1.01 - 2.00
	2.01 - 3.00
	3.01 - 4.00
	4.01 - 8.09



Date: 9/26/2022

0 0.75 1.5

Miles



Air Quality Index (AQI)

SECAUCUS TOWN

HUDSON

Legend

- Municipalities
- SECAUCUS TOWN

Average AQI Days

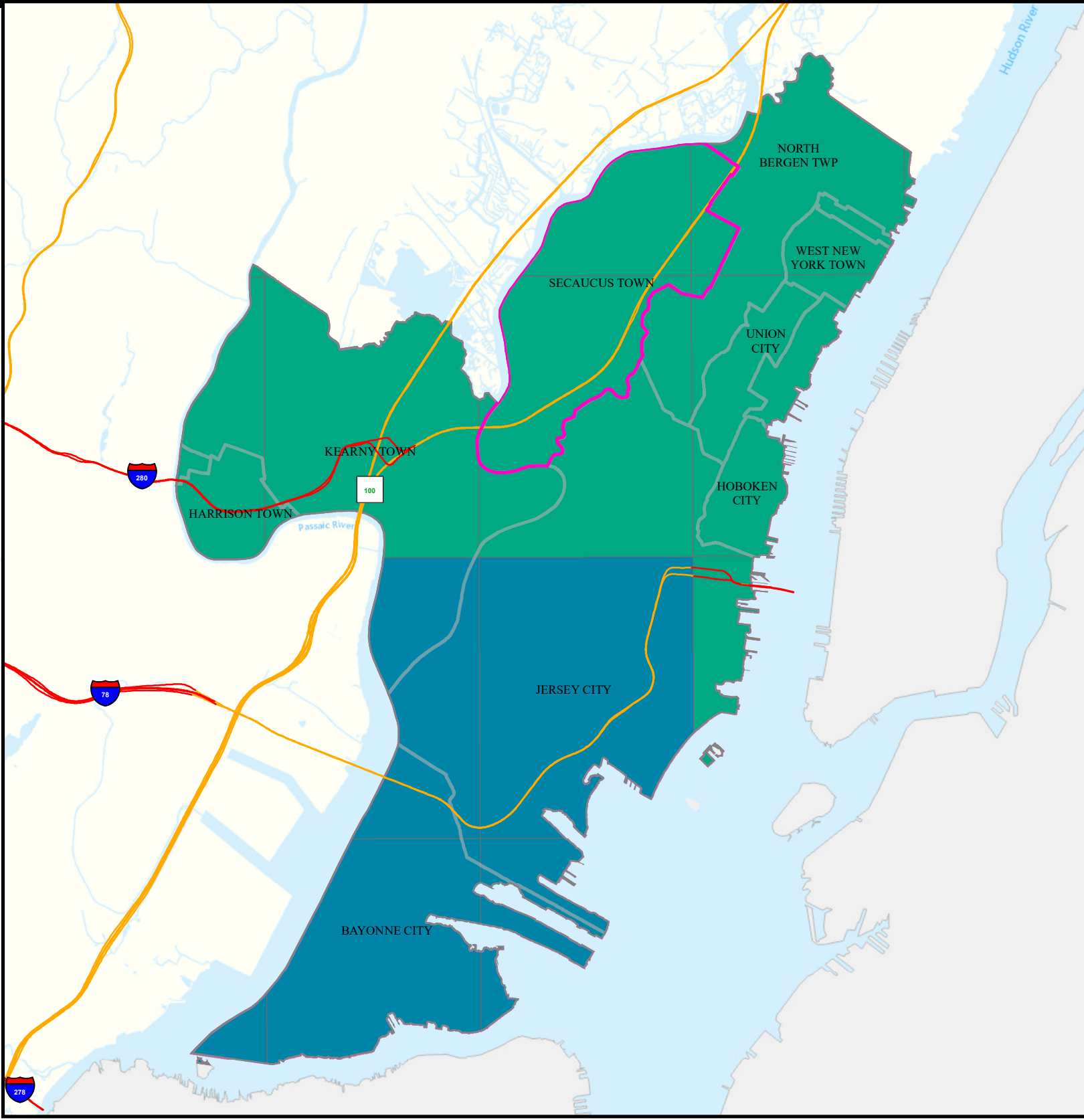
- 0 - 1
- 1.5 - 3
- 3.5 - 6.5
- 7 - 12

Air Quality Index (AQI)
Days above 100 (3 yr Avg)
2018 to 2020



0 0.75 1.5
Miles

Date: 4/18/2022



Community Drinking Water

SECAUCUS TOWN

HUDSON

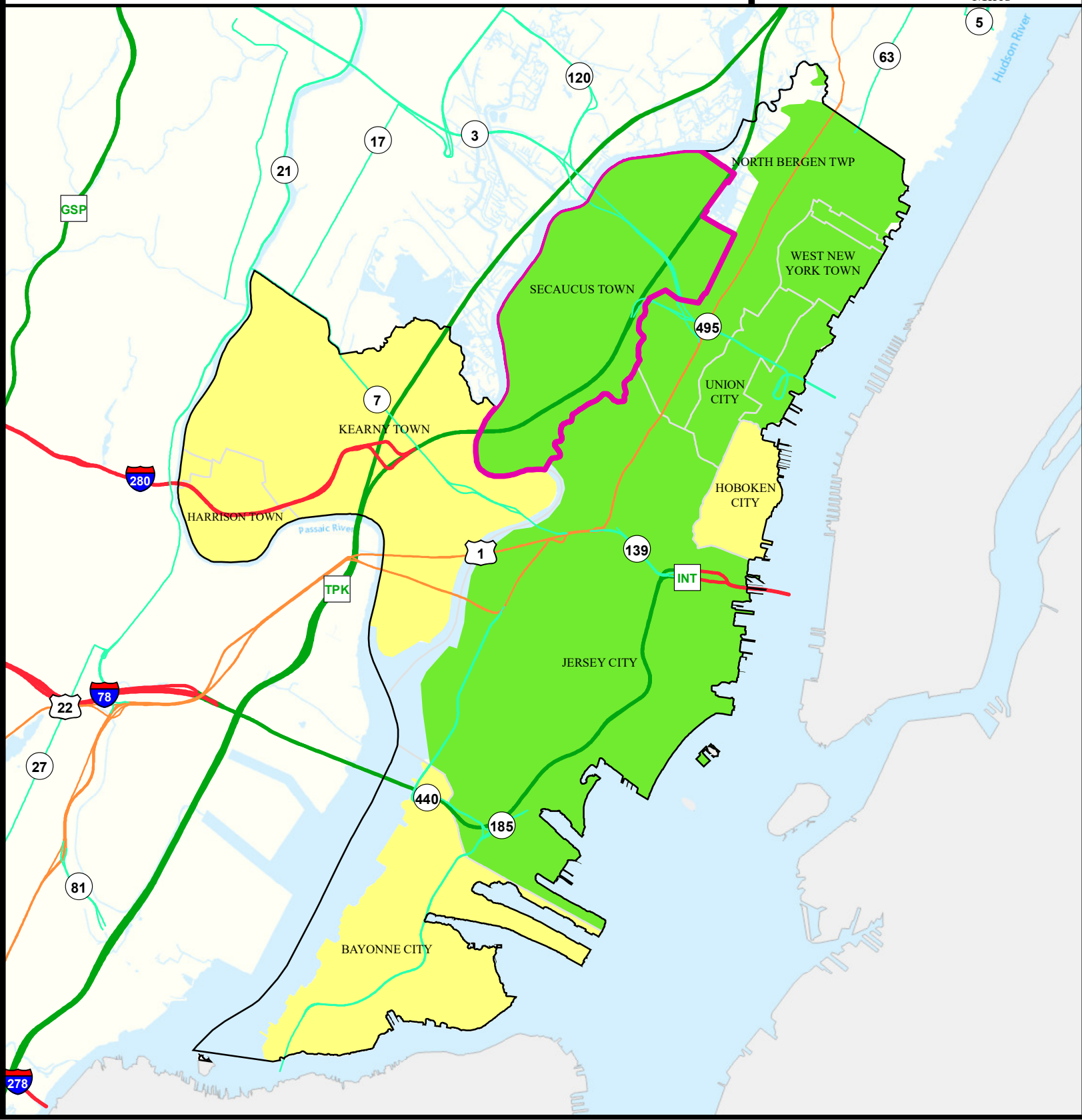
Legend

- Counties
- SECAUCUS TOWN
- Municipalities

MCL and TT Violations and AL Exceedances	
0	6 - 10
1 - 5	11 - 15
	16 - 30

Date: 9/27/2022

0 0.75 1.5 Miles



Ground Water/Soil

SECAUCUS TOWN

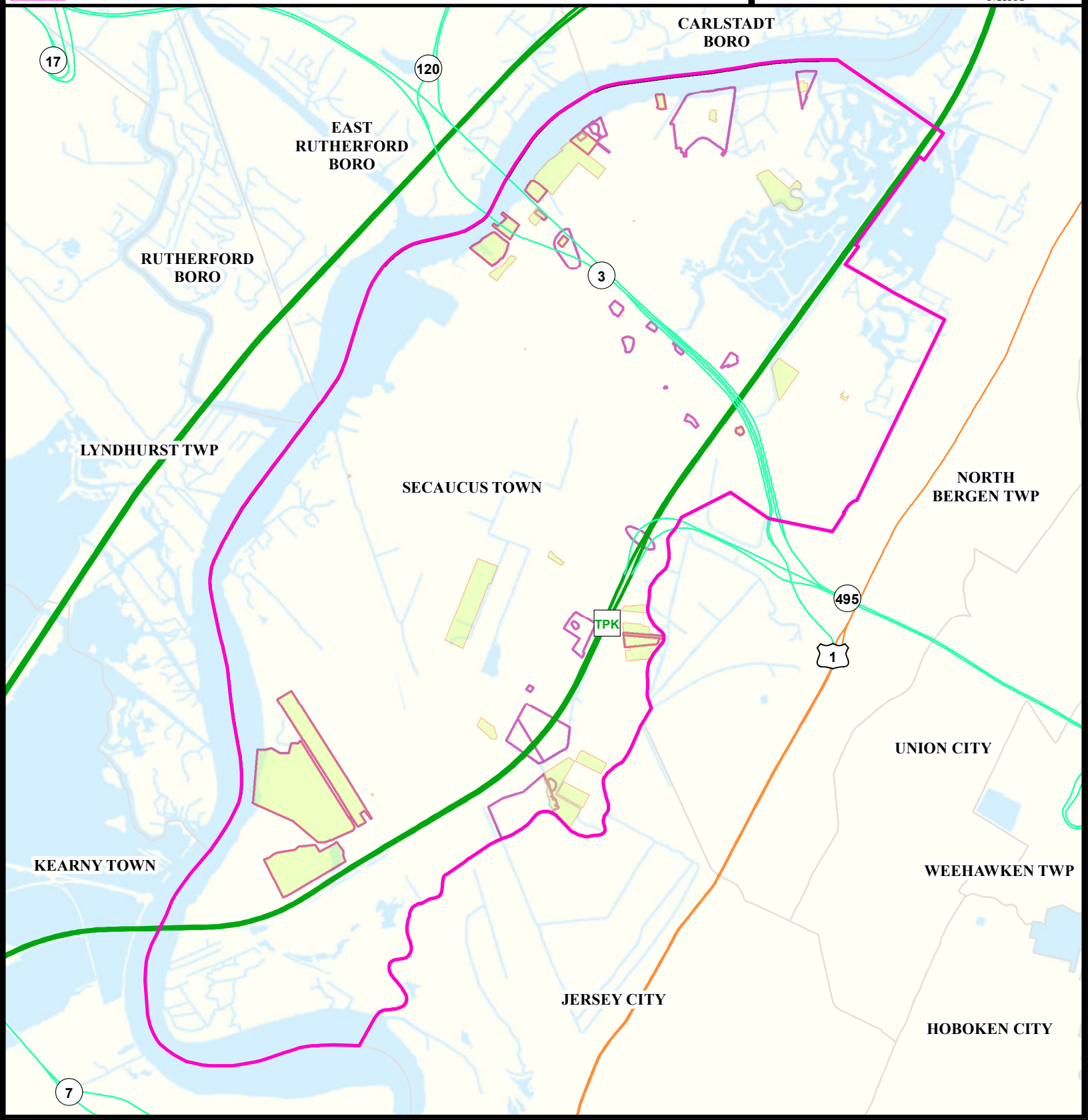
HUDSON

Legend

- Counties
- Municipalities
- SECAUCUS TOWN
- Deed Notice Areas
- Groundwater Contamination Areas (CKE)
- Groundwater Contamination Areas (CEA)



Date: 5/25/2022
0 0.225 0.45
Miles


















Surface Water Quality

SECAUCUS TOWN


HUDSON

Legend

-  Counties
-  Municipalities
-  SECAUCUS TOWN


Impaired (Percent)			
 NA	 20	 40	 66.
 0	 25	 50	 75
	 33.	 60	 80
			 100

N

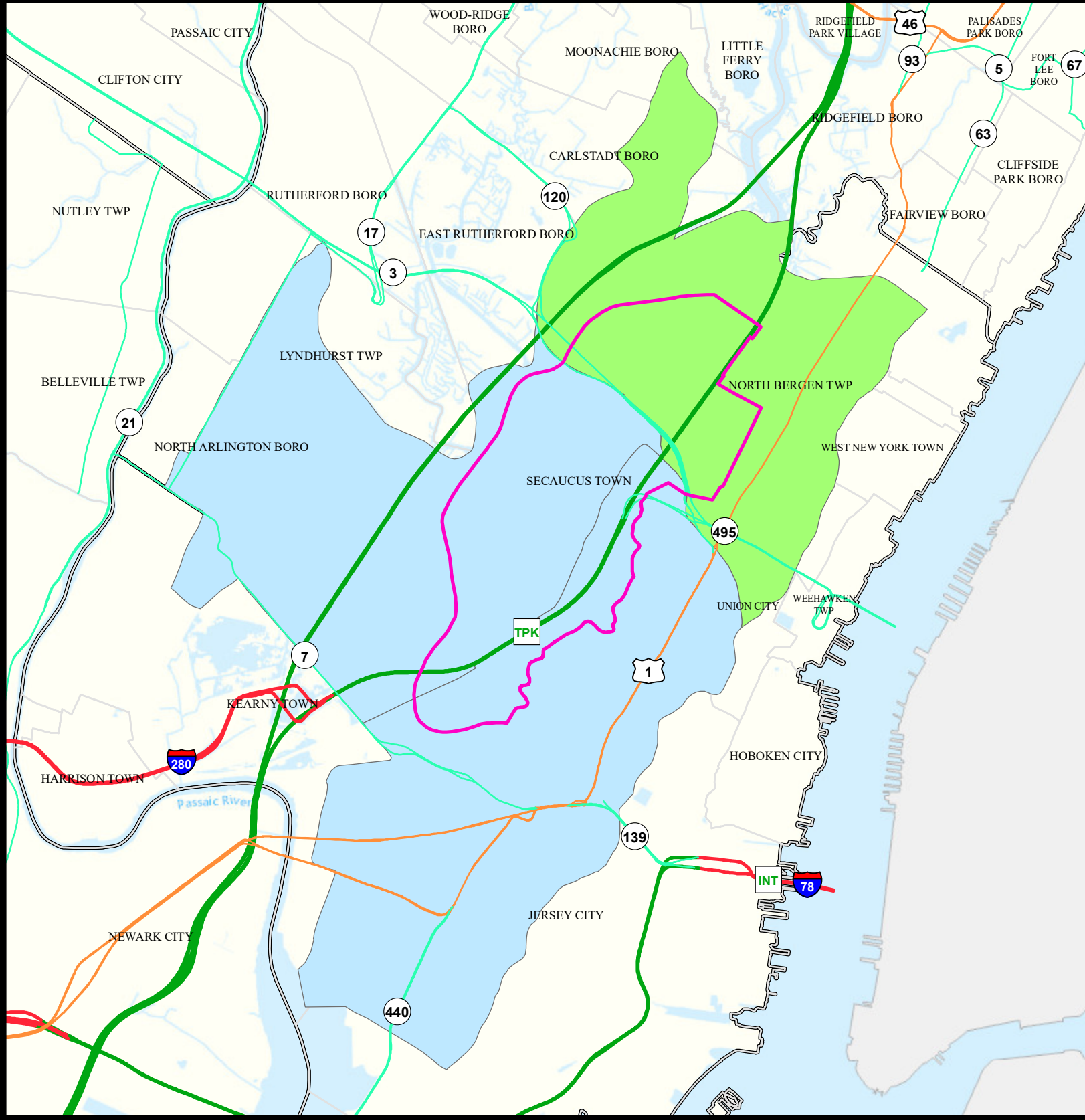


Date: 9/26/2022

0 0.5 1



Miles





What is a Designated Use?

New Jersey's [Surface Water Quality Standards \(SWQS\)](#) establish the designated uses of the State's surface waters, classify surface waters based on those uses, and specify the water quality criteria and other policies necessary to attain those uses. Designated uses include water supply for drinking, agriculture and industrial uses, fish consumption, shellfish resources, propagation of fish and wildlife, and recreation.

The table below show the designated use information for your municipality. For more information on Surface Water Quality, see the Healthy Community Planning Report for this municipality.

AU_name	Aquatic_General	Aquatic_Trout	Water_Supply	Recreation	Shellfish	Fish_Consumption
Hackensack R (Amtrak bridge to Rt 3)	Non Attaining	NA	NA	Attaining	NA	Non Attaining
Hackensack R (Rt 3 to Bellmans Ck)	Insufficient Data	NA	NA	Attaining	NA	Non Attaining
Hackensack R (below Amtrak bridge)	Non Attaining	NA	NA	Attaining	NA	Non Attaining

Flooding (Urban Land Cover)

SECAUCUS TOWN

HUDSON

Legend

Counties

SECAUCUS TOWN

Municipalities

Urban Land

Urban Land Flooded

Toll Road

Interstate

US Highway

State Highway

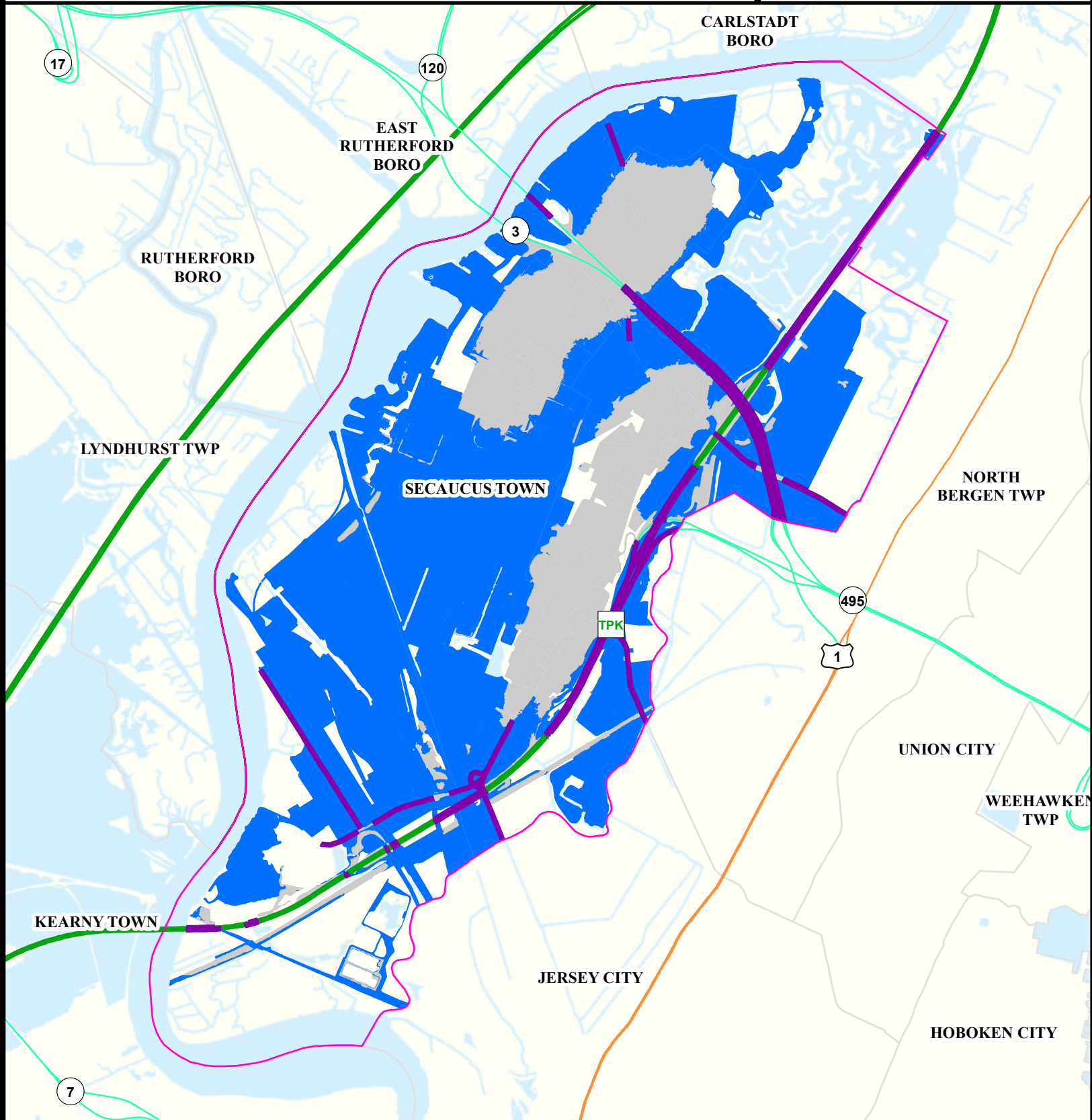
Impacted Roads

Impacted roads show only county level or higher routes in flooding areas.

Date: 4/13/2022

0 0.225 0.45

Miles



Air Permit Sources

SECAUCUS TOWN

HUDSON

Legend

- Counties
- SECAUCUS TOWN

Facility Type

- Major
- Minor

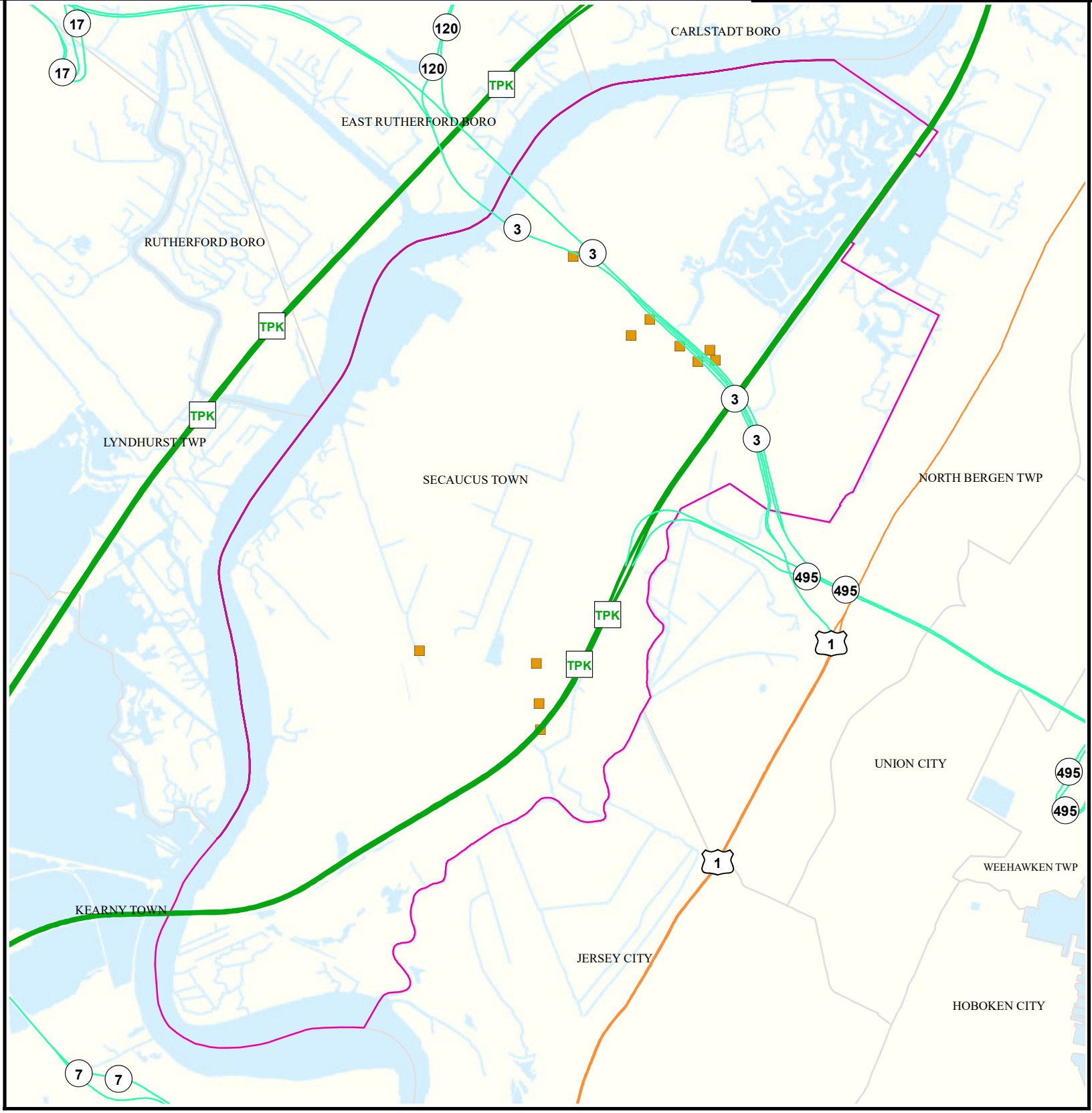


Date: 4/12/2022

0 0.225 0.45



Miles



Combined Sewer Overflow

SECAUCUS TOWN

HUDSON

Legend

- Counties
- SECAUCUS TOWN

Municipalities



CSO

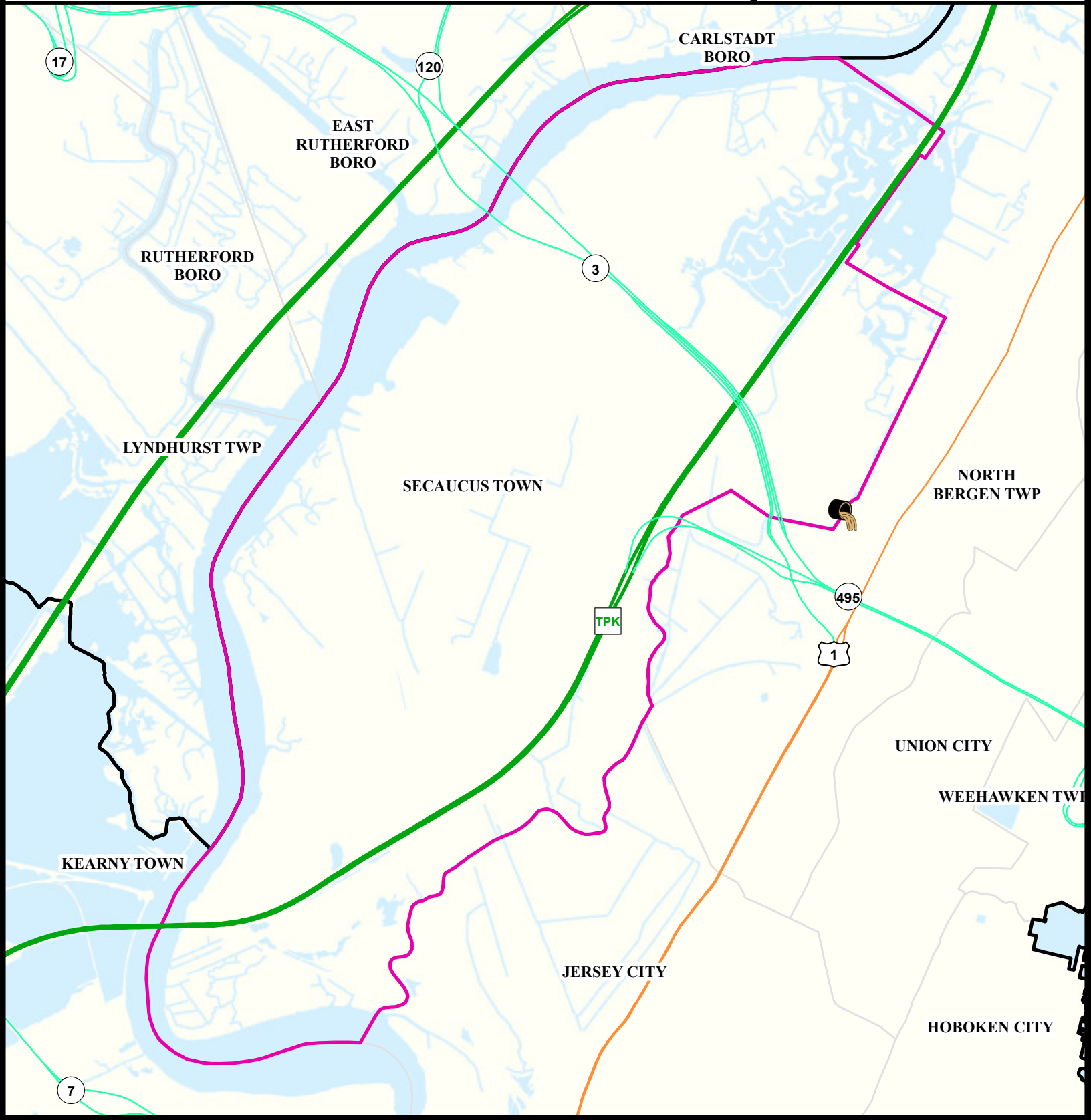


Date: 4/11/2022

0 0.225 0.45



Miles



Contaminated Sites

SECAUCUS TOWN

HUDSON

Legend

- Counties
- SECAUCUS TOWN
- Municipalities

Known Contaminated Sites

Density Weighting

- 0
- 1
- 2
- 3
- Other

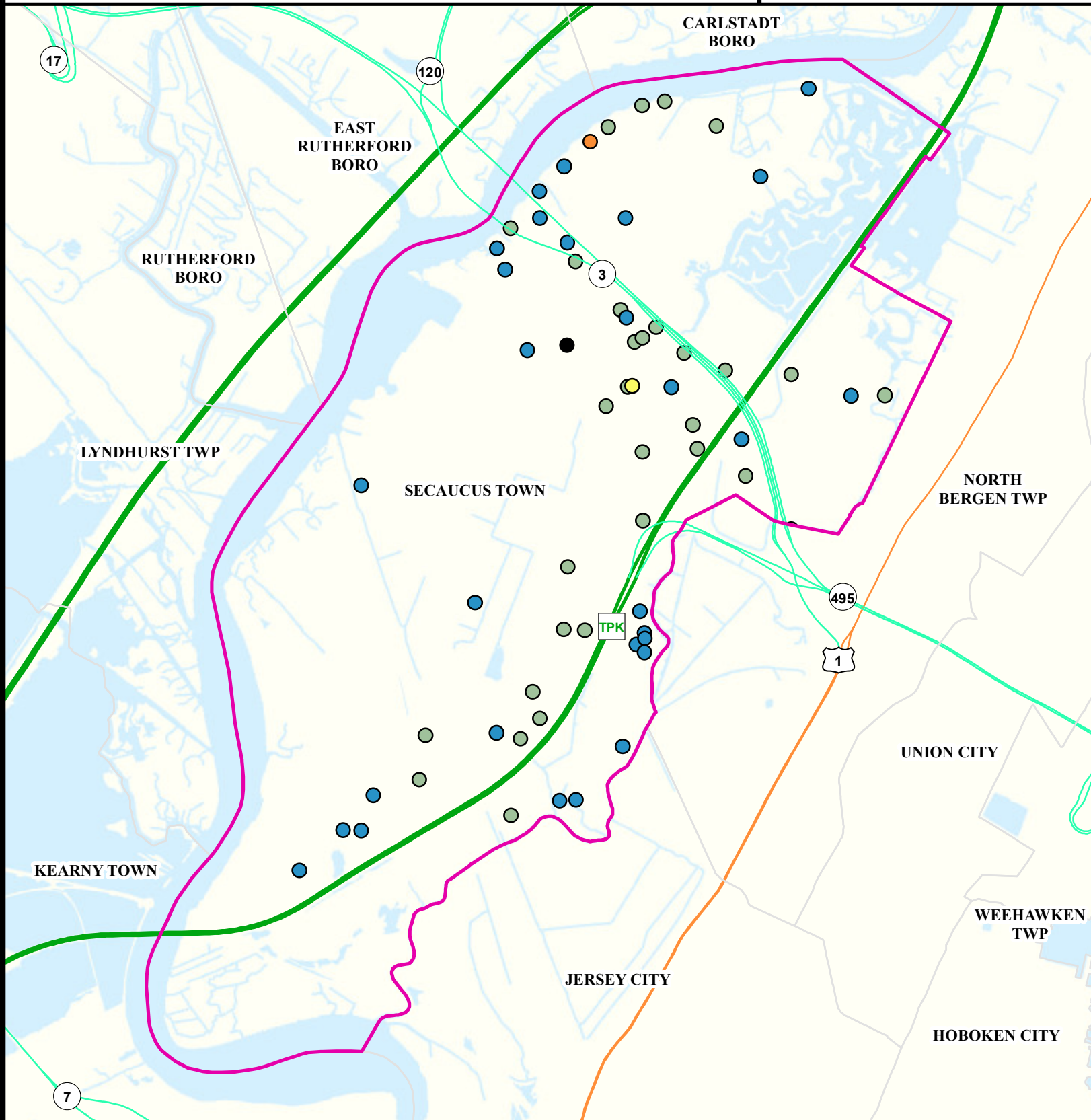


Date: 5/25/2022

0 0.225 0.45



Miles



Scrap Metal Facilities

SECAUCUS TOWN

HUDSON

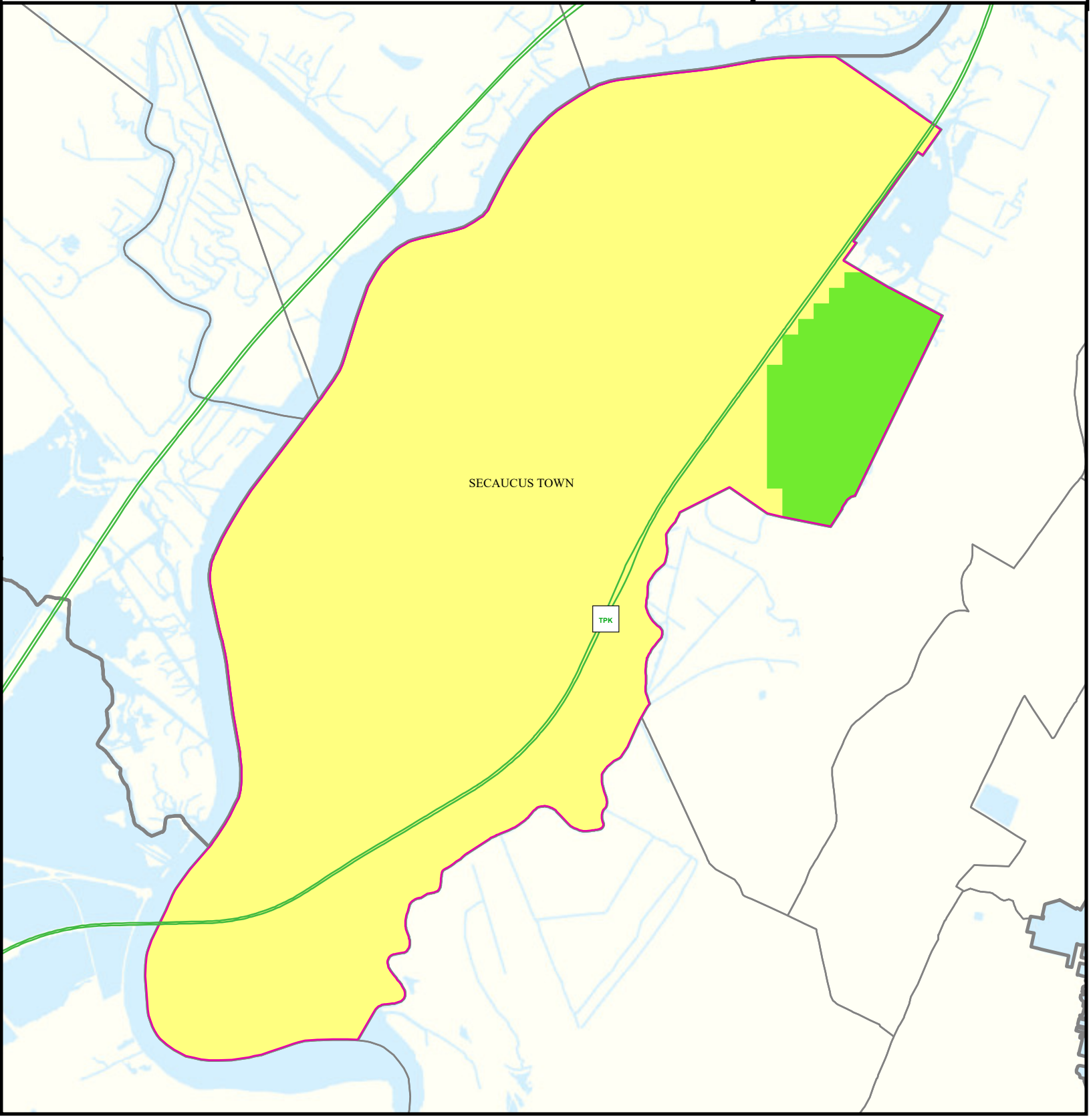
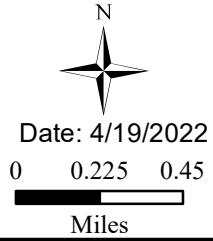
Legend

- Municipalities
- SECAUCUS TOWN
- Scrap Metal Facility

Sites Per Square Mile

- 0 - 0.29
- 0.30 - 1.1
- 1.2 - 2.2
- 2.3 - 4.4
- 4.5 - 8.3

Scrap Metal Processing
Sites per Sq Mile
2022



Open Space

SECAUCUS TOWN

HUDSON

Legend

Counties

SECAUCUS TOWN

Open Space

Residential Population
> 1/4 Mile from Open Space

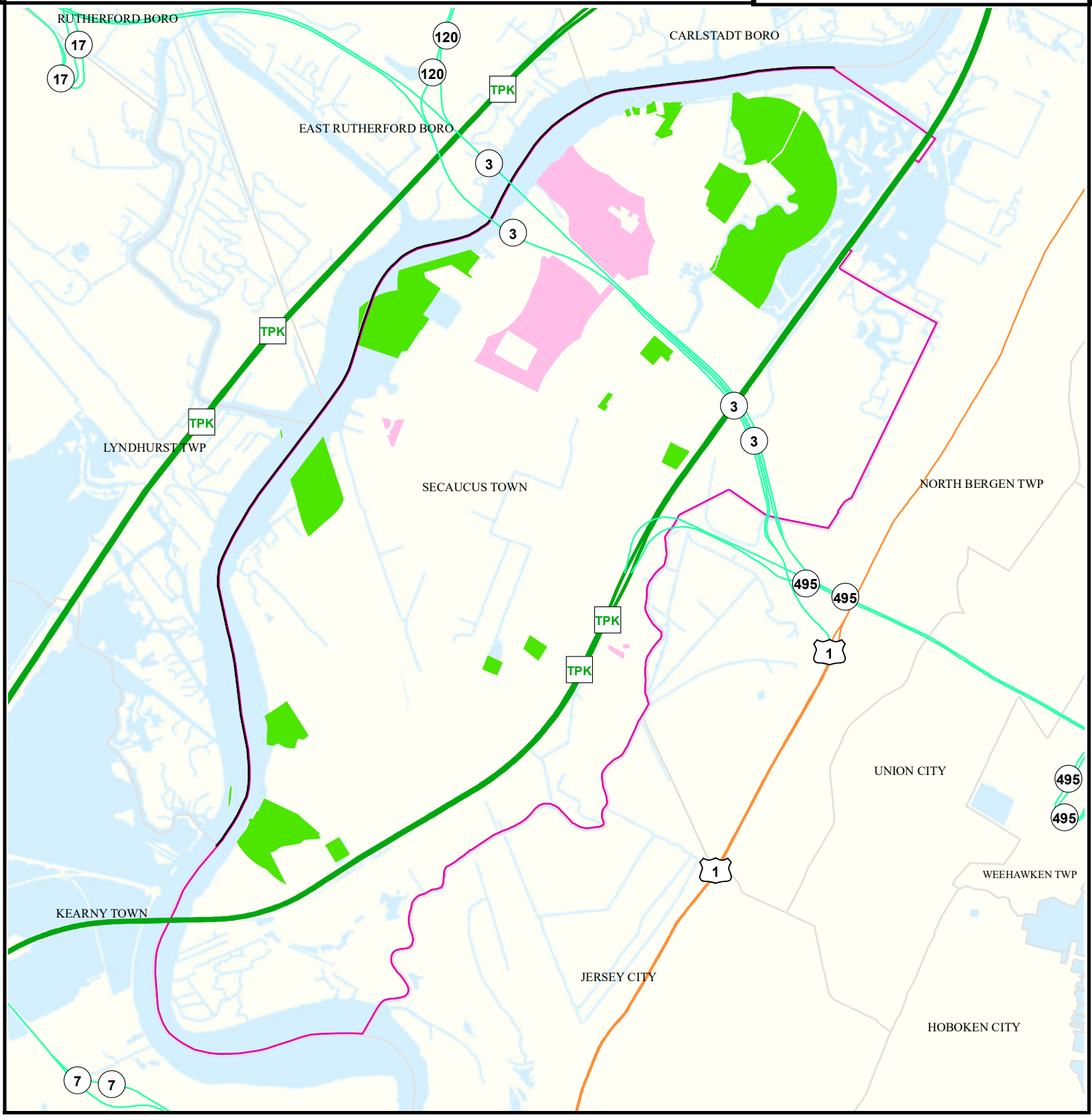


Date: 9/27/2022

0 0.225 0.45



Miles











Traffic




SECAUCUS TOWN

HUDSON


Legend

-  Counties
-  SECAUCUS TOWN
-  1000 ft. Road Buffer

- Daily Traffic Volume**
-  25,000 - 50,000
 -  50,001 - 75,000
 -  75,001 - 100,000
 -  100,001 - 125,000
 -  125,000+


Receptors	Count
 Childcare	3
 School	4
 Population	8725

N

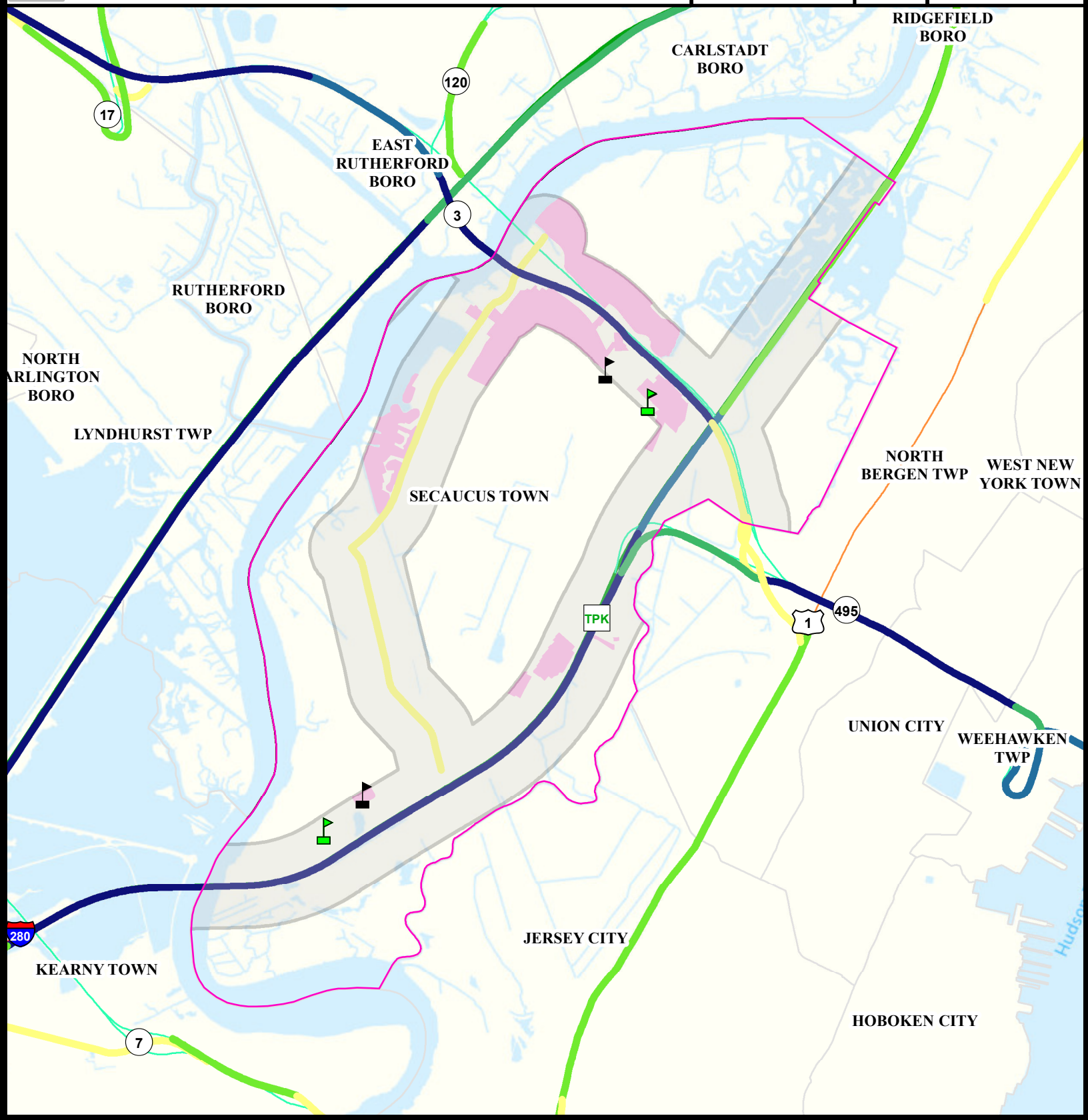


Date: 4/19/2022

0 0.25 0.5



Miles



Low Birth Weight

Secaucus Town

Hudson

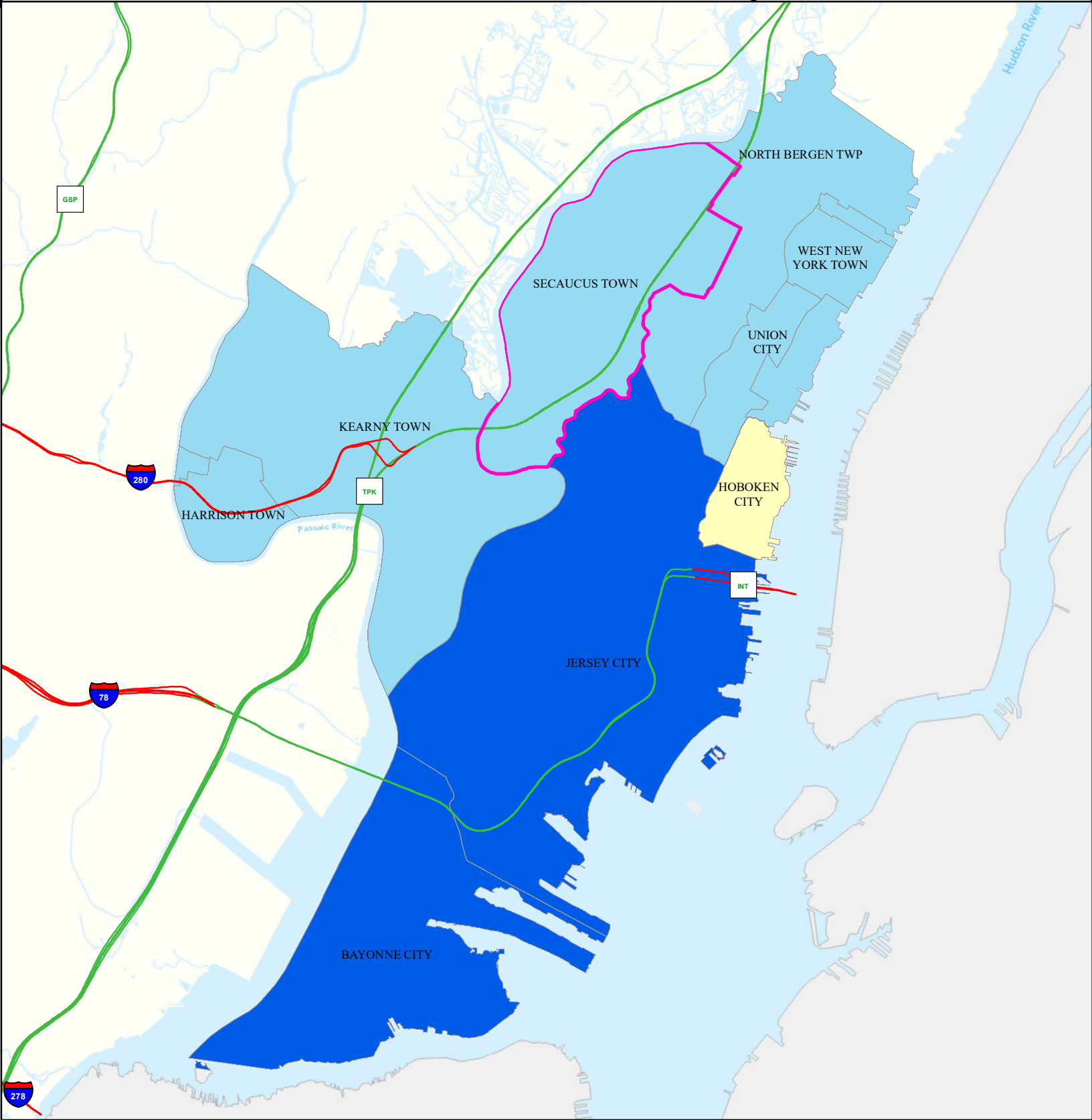
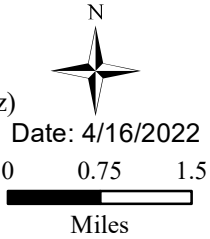
Legend

- Municipalities
- Secaucus Town

State Comparison

- Above
- Below
- No Difference
- Suppressed

Birth Rate
Low Birth Weight
(% All Births < 5 lb, 8 oz)
2016 to 2020



Age of Housing

SECAUCUS TOWN

HUDSON

Legend

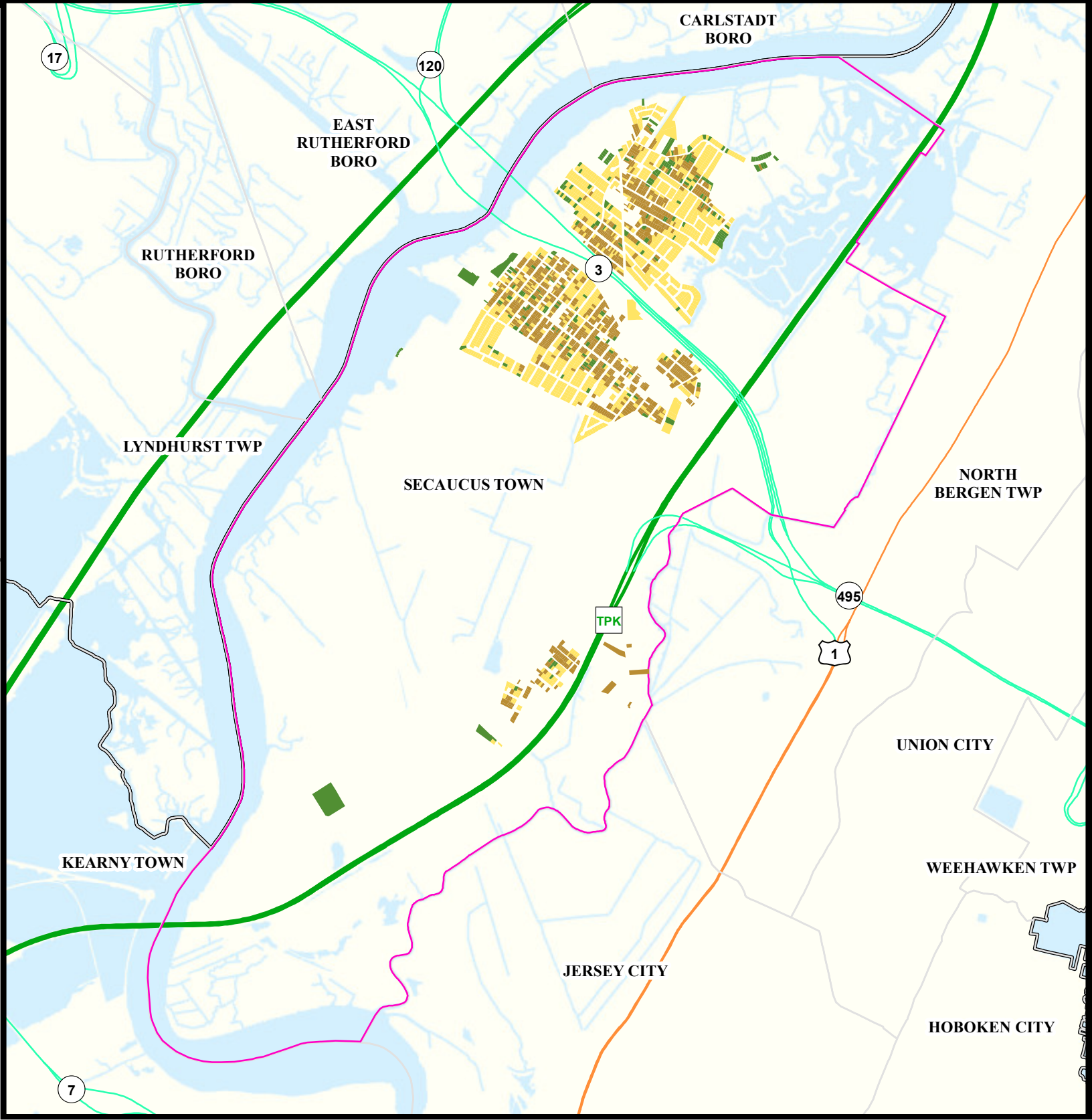
- Counties
- Municipalities
- SECAUCUS TOWN

- Year House Constructed
- Pre 1950
 - Between 1951 and 1978
 - After 1978
 - Unknown

North arrow pointing up with 'N' above it.

Date: 4/13/2022

Scale bar: 0 0.225 0.45 Miles



Asthma (Emergency Department)

Secaucus Town

Hudson

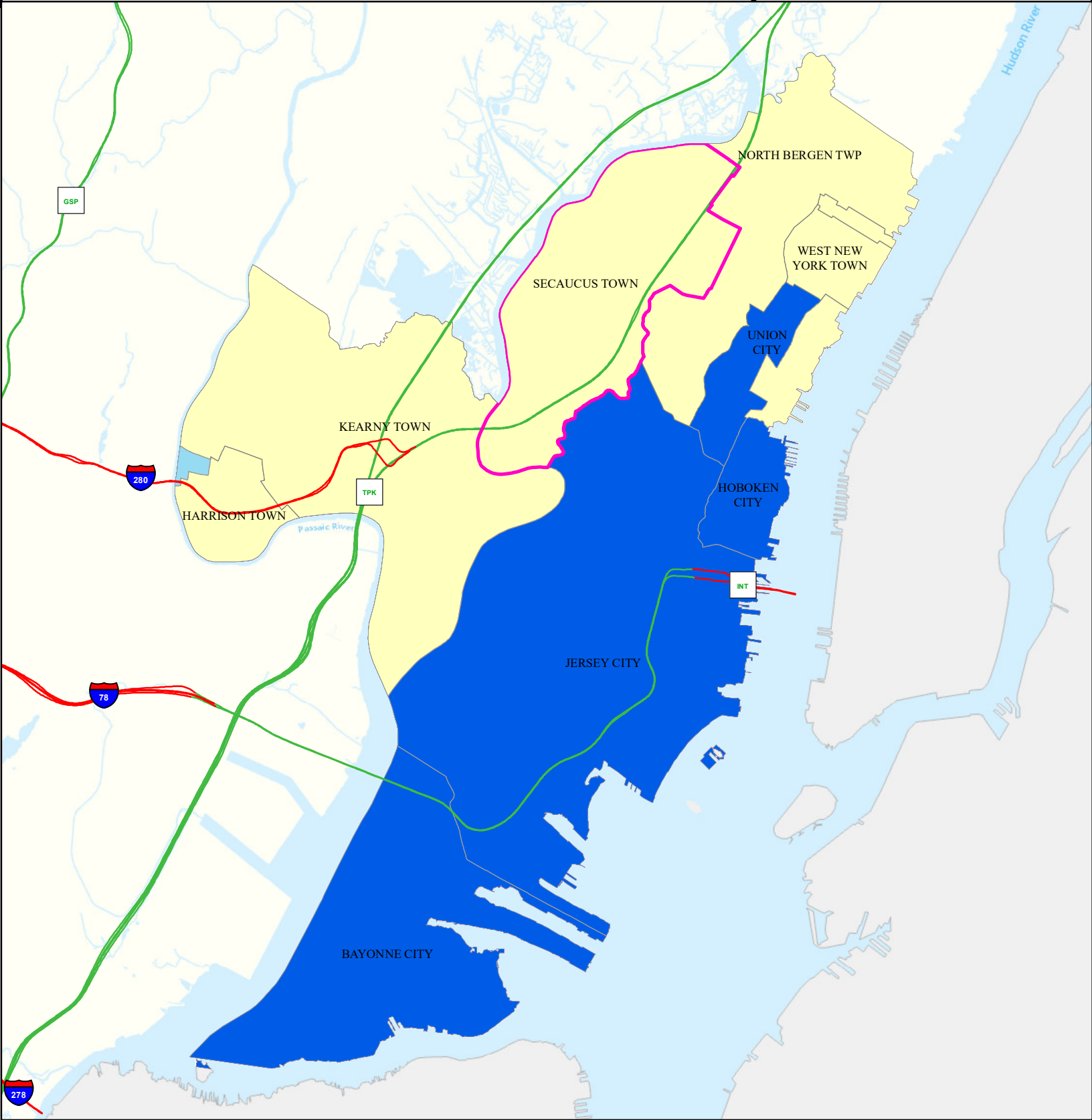
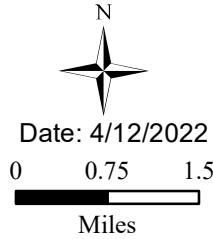
Legend

- Municipalities
- Secaucus Town

State Comparison

- Above
- Below
- No Difference
- Suppressed

Age-adjusted Rate per 10,000 People 2016 to 2019
Emergency Department Visits for Asthma



Heart Attack (AMI) (Inpatient)

Secaucus Town

Hudson

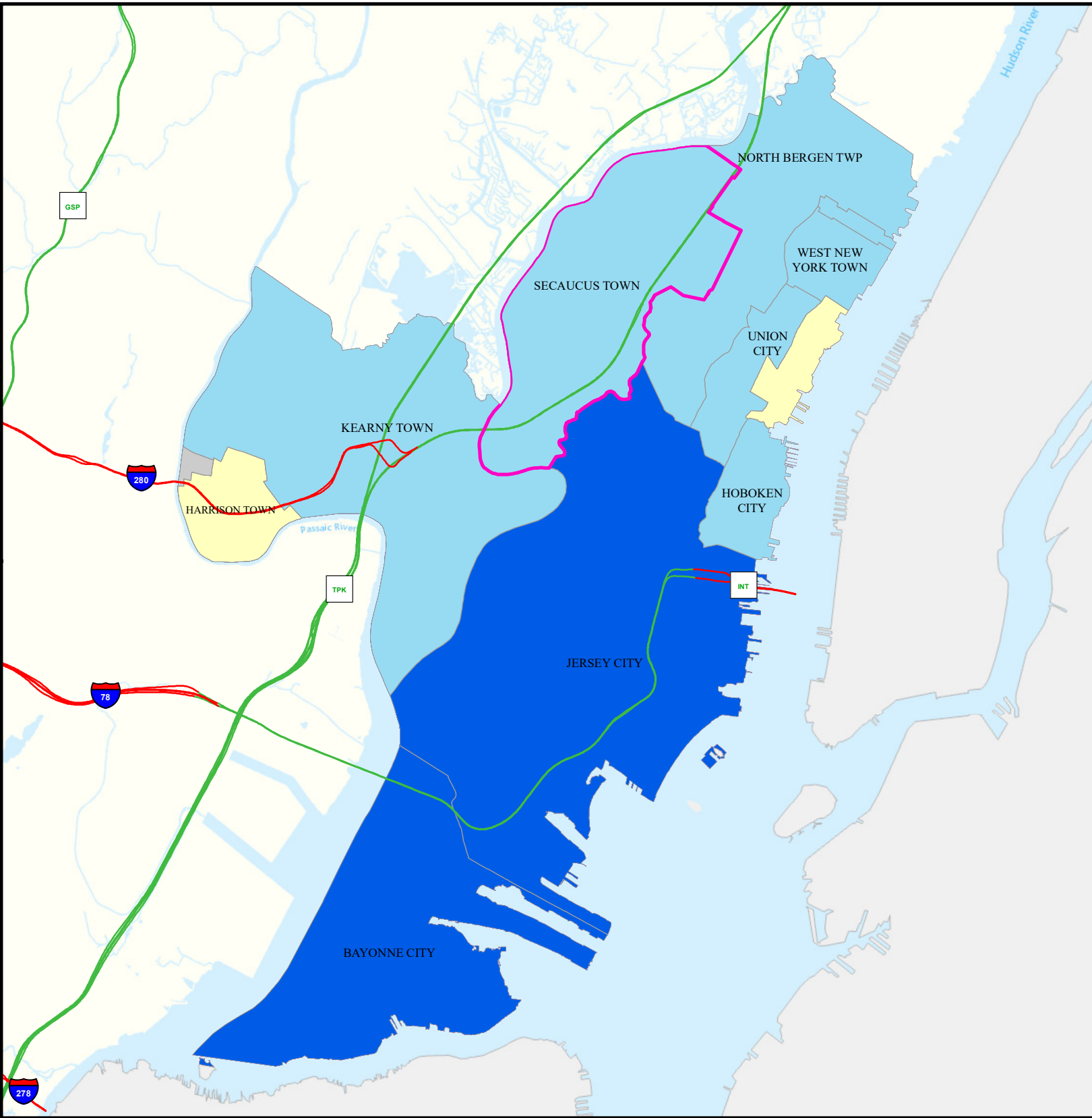
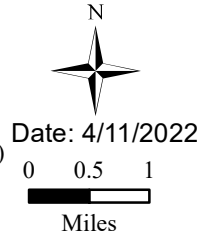
Legend

- Municipalities
- Secaucus Town

State Comparison

- Above
- Below
- No Difference
- Suppressed

Age-adjusted Rate
per 10,000 People
2016 to 2019
Inpatient Visits for AMI
(Acute Myocardial Infarction)



Heart Disease Deaths

Secaucus Town

Hudson

Legend

- Municipalities
- Secaucus Town

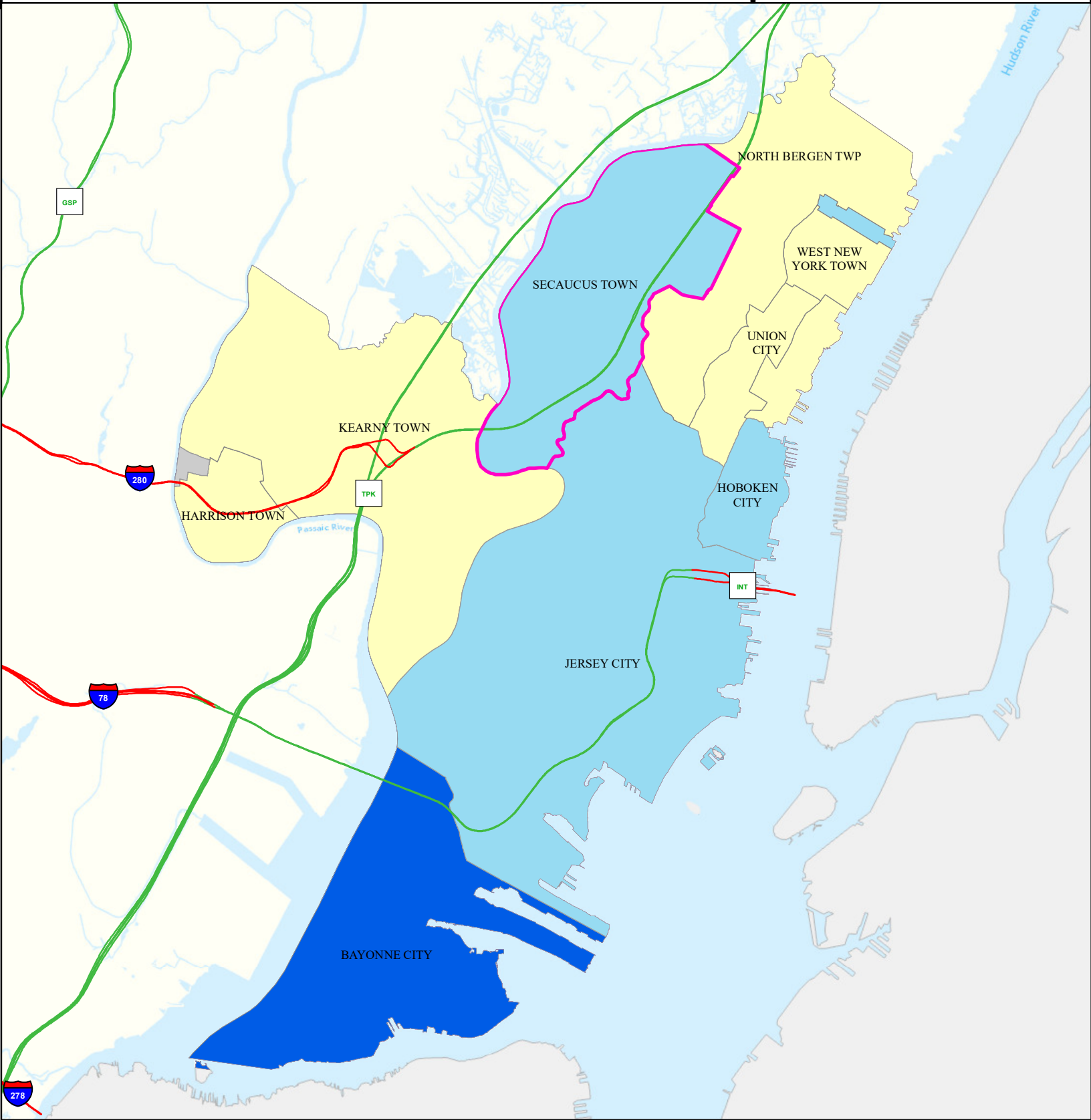
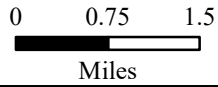
State Comparison

- Above
- Below
- No Difference
- Suppressed

Age-adjusted Death Rate
per 100,000 People
2015 to 2019

Deaths for Heart Disease

Date: 4/16/2022



COPD (Emergency Department)

Secaucus Town

Hudson

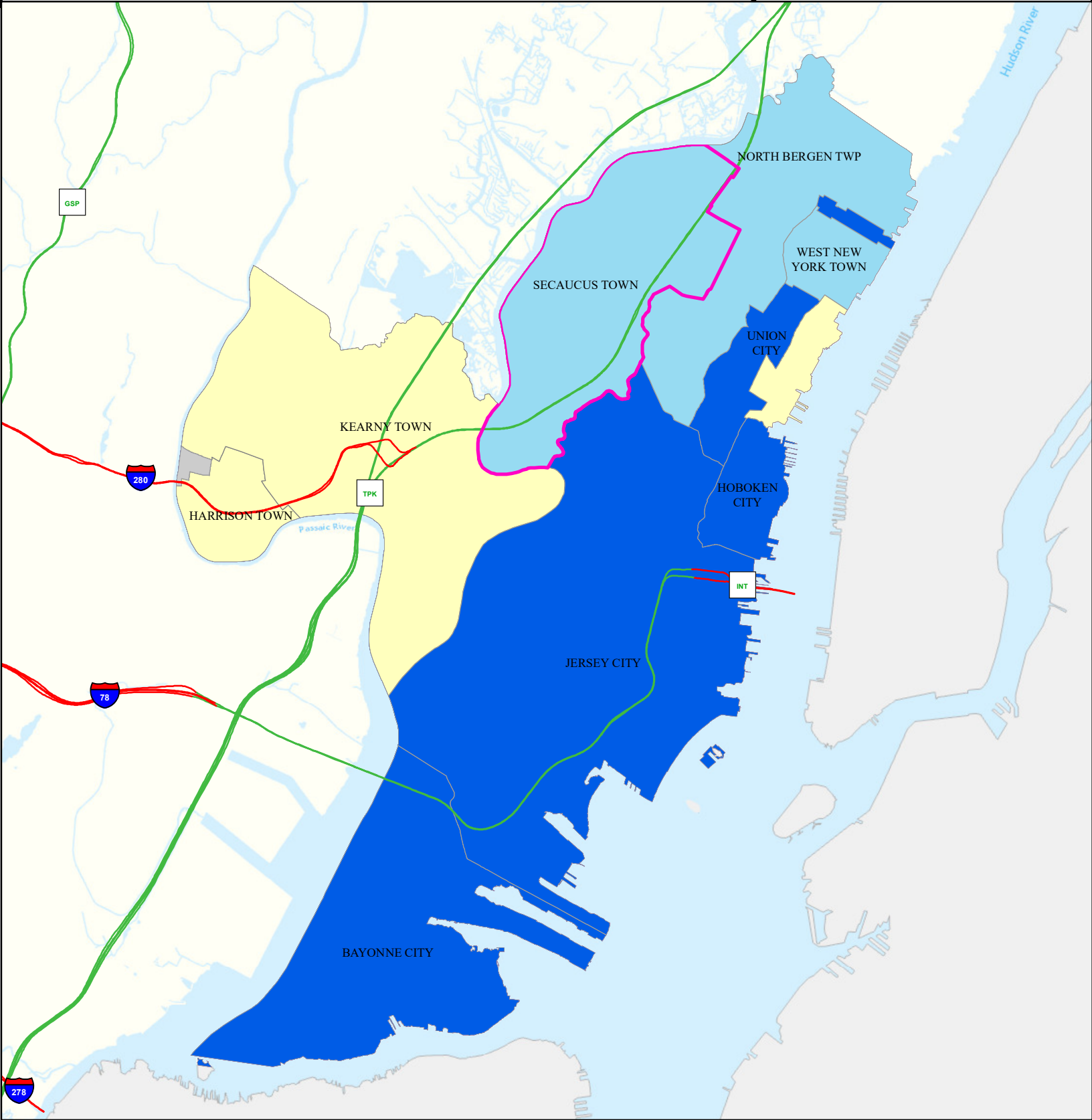
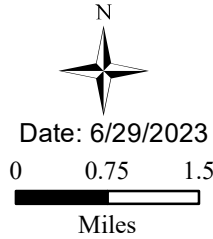
Legend

- Municipalities
- Secaucus Town

State Comparison

- Above
- Below
- No Difference
- Suppressed

Age-adjusted Rate per 10,000 People 2016 to 2019
Emergency Department Visits for COPD



Stroke (Inpatient)

Secaucus Town

Hudson

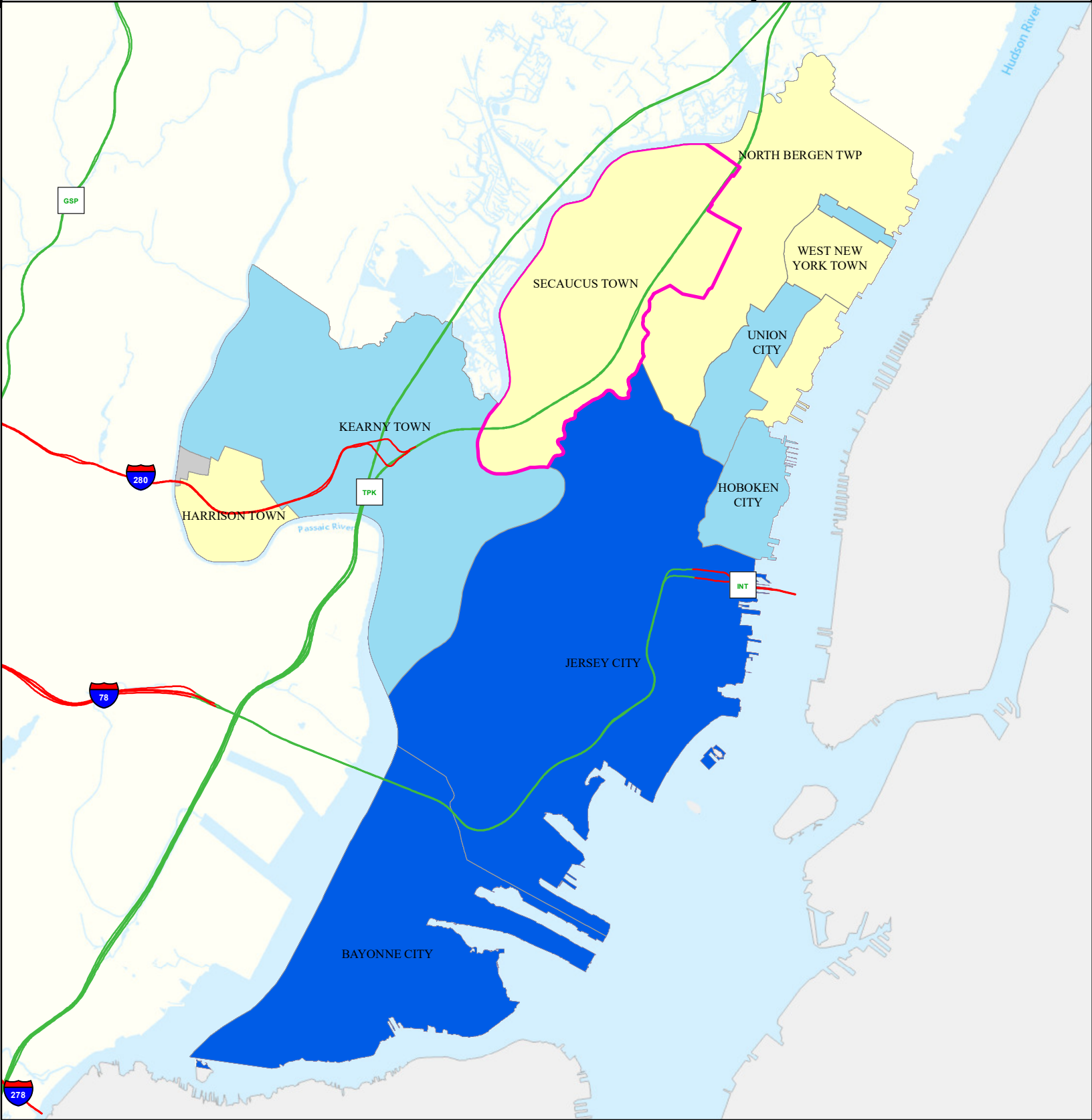
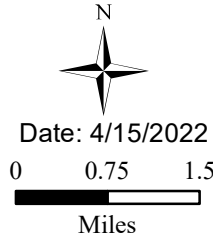
Legend

- Municipalities
- Secaucus Town

State Comparison

- Above
- Below
- No Difference
- Suppressed

Age-adjusted Rate
per 10,000 People
2016 to 2019
Inpatient Visits
for Stroke



All Cancer Deaths

Secaucus Town

Hudson

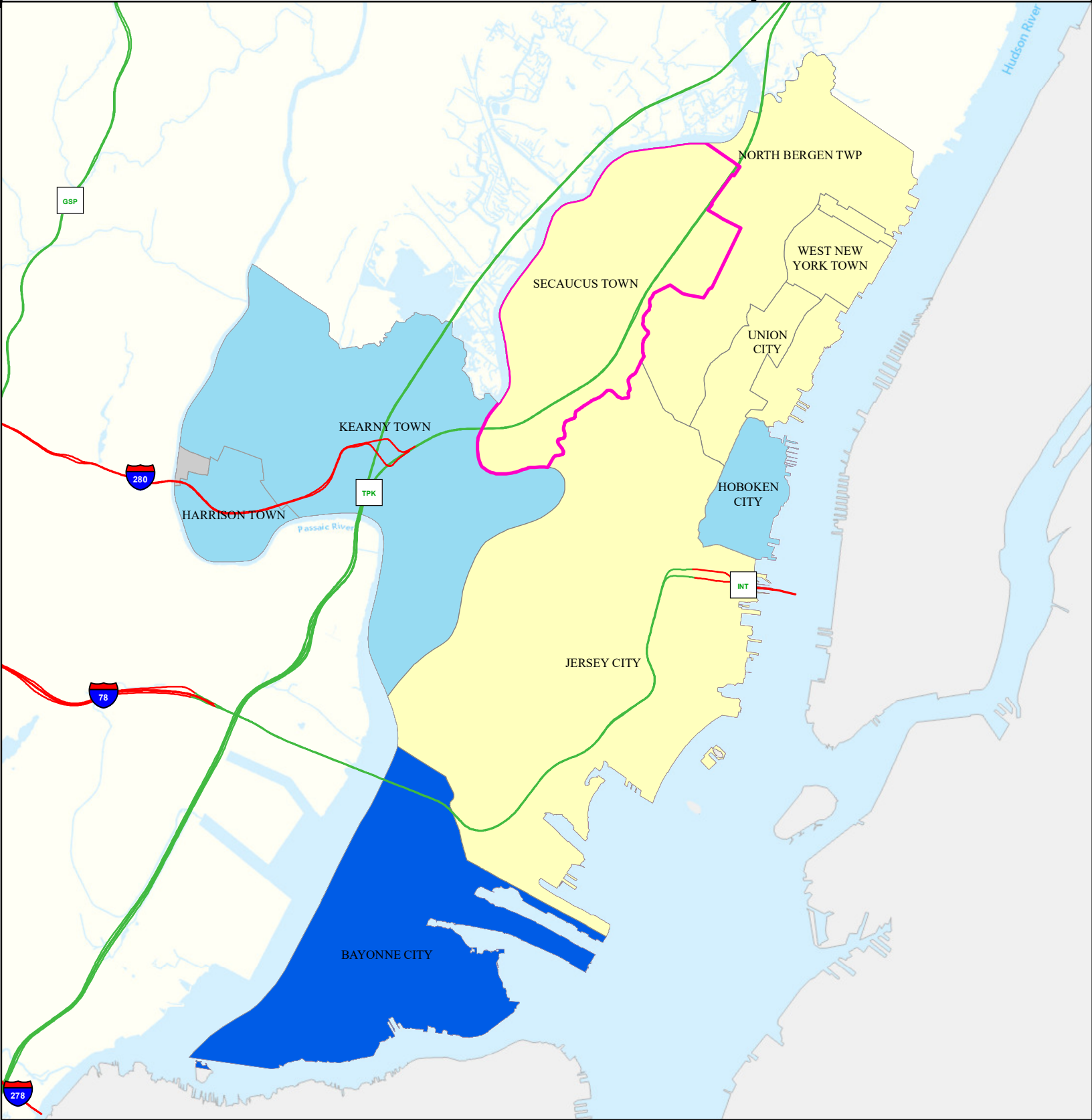
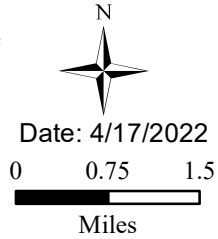
Legend

- Municipalities
- Secaucus Town

State Comparison

- Above
- Below
- No Difference
- Suppressed

Age-adjusted Death Rate
per 100,000 People
2015 to 2019
Deaths for Cancer



Lung Cancer Deaths

Secaucus Town

Hudson

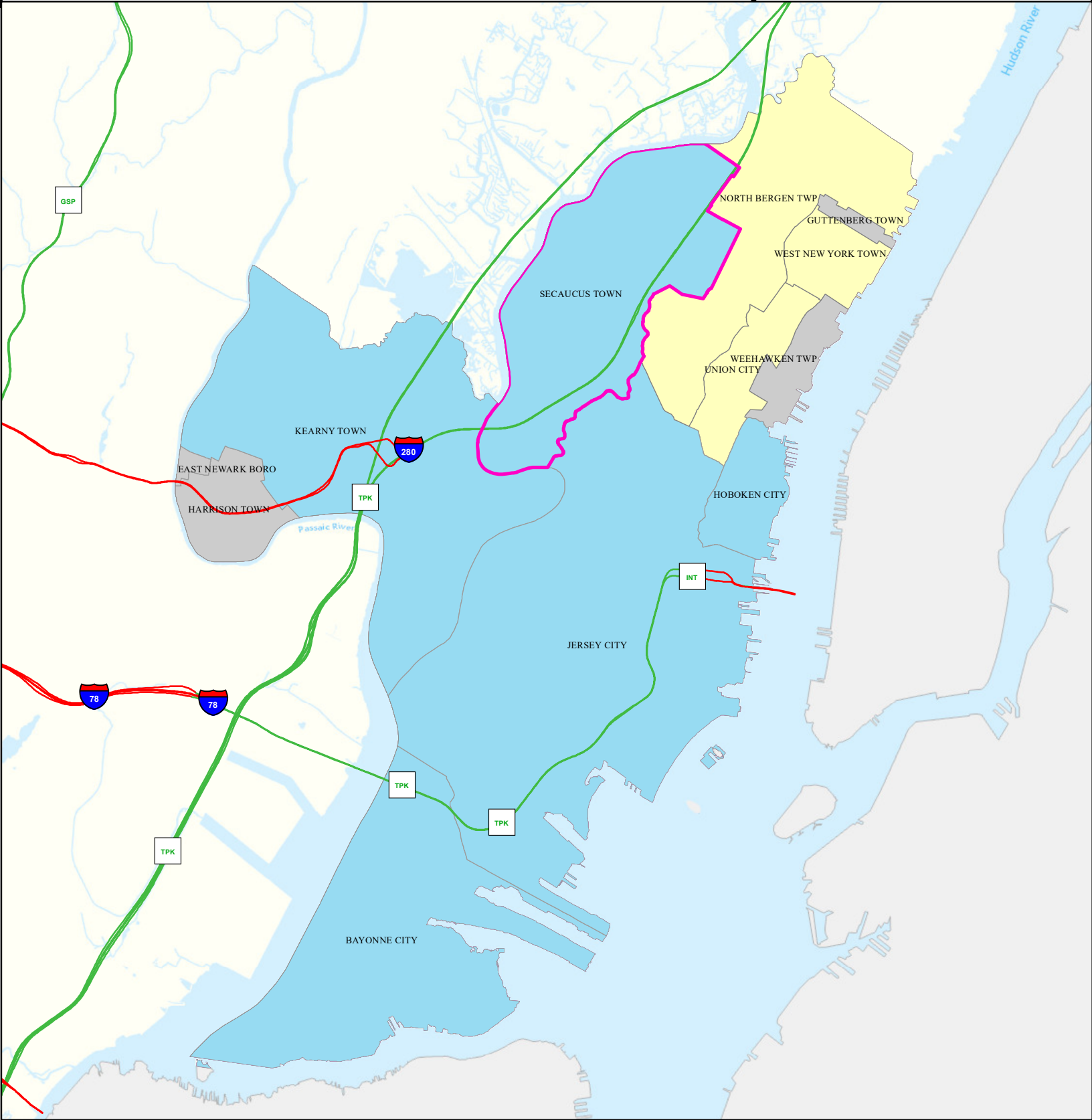
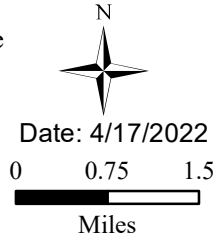
Legend

- Municipalities
- Secaucus Town

State Comparison

- Above
- Below
- No Difference
- Suppressed

Age-adjusted Death Rate
per 100,000 People
2015 to 2019
Deaths for Lung Cancer



Smoking

Secaucus Town

Hudson

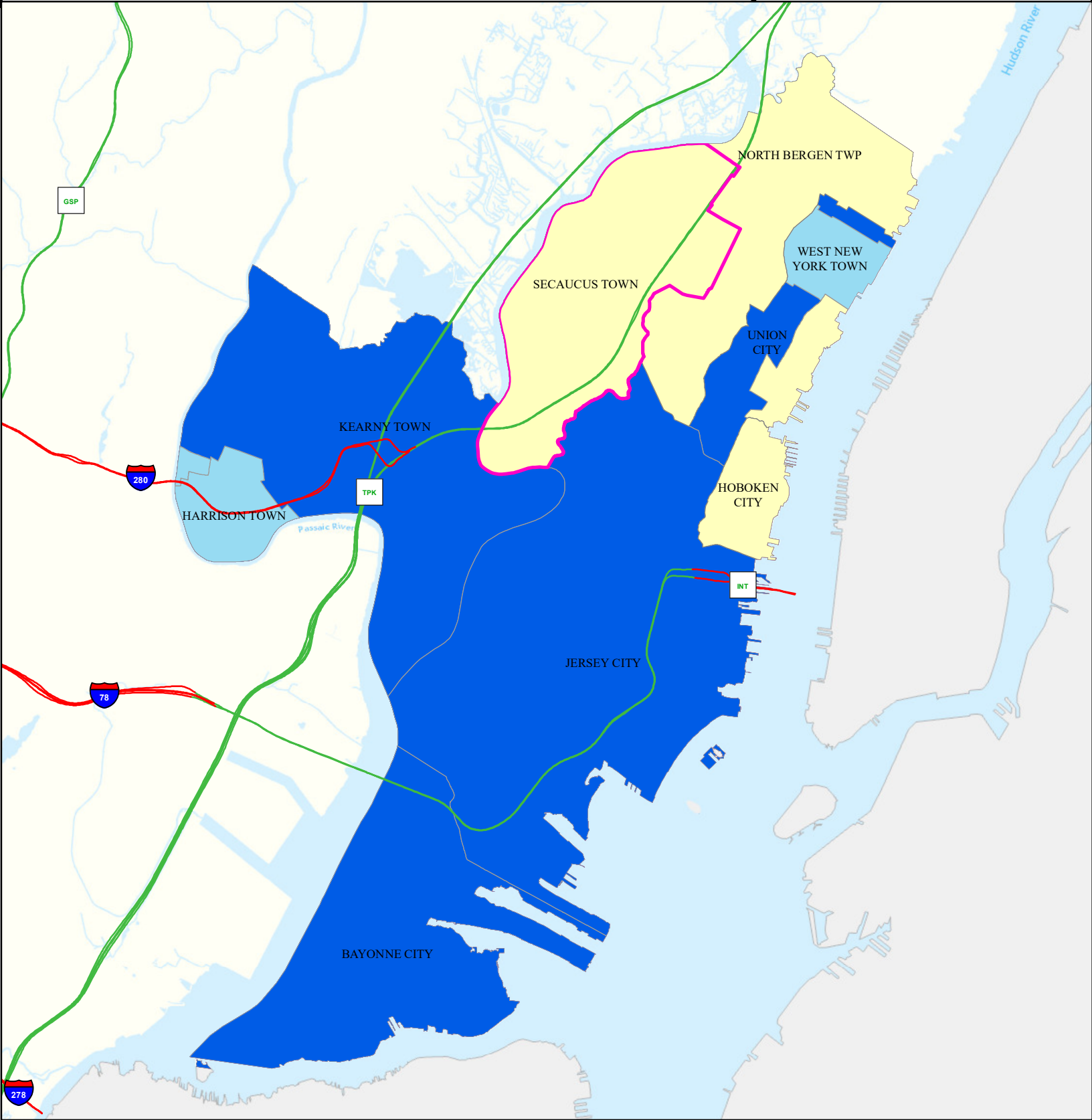
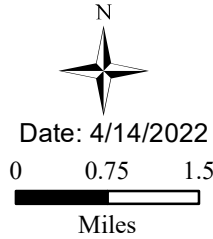
Legend

- Municipalities
- Secaucus Town

State Comparison

- Above
- Below
- No Difference
- Suppressed

Smoking Rate
Per Municipal
% of Adults
2018



Obesity

Secaucus Town

Hudson

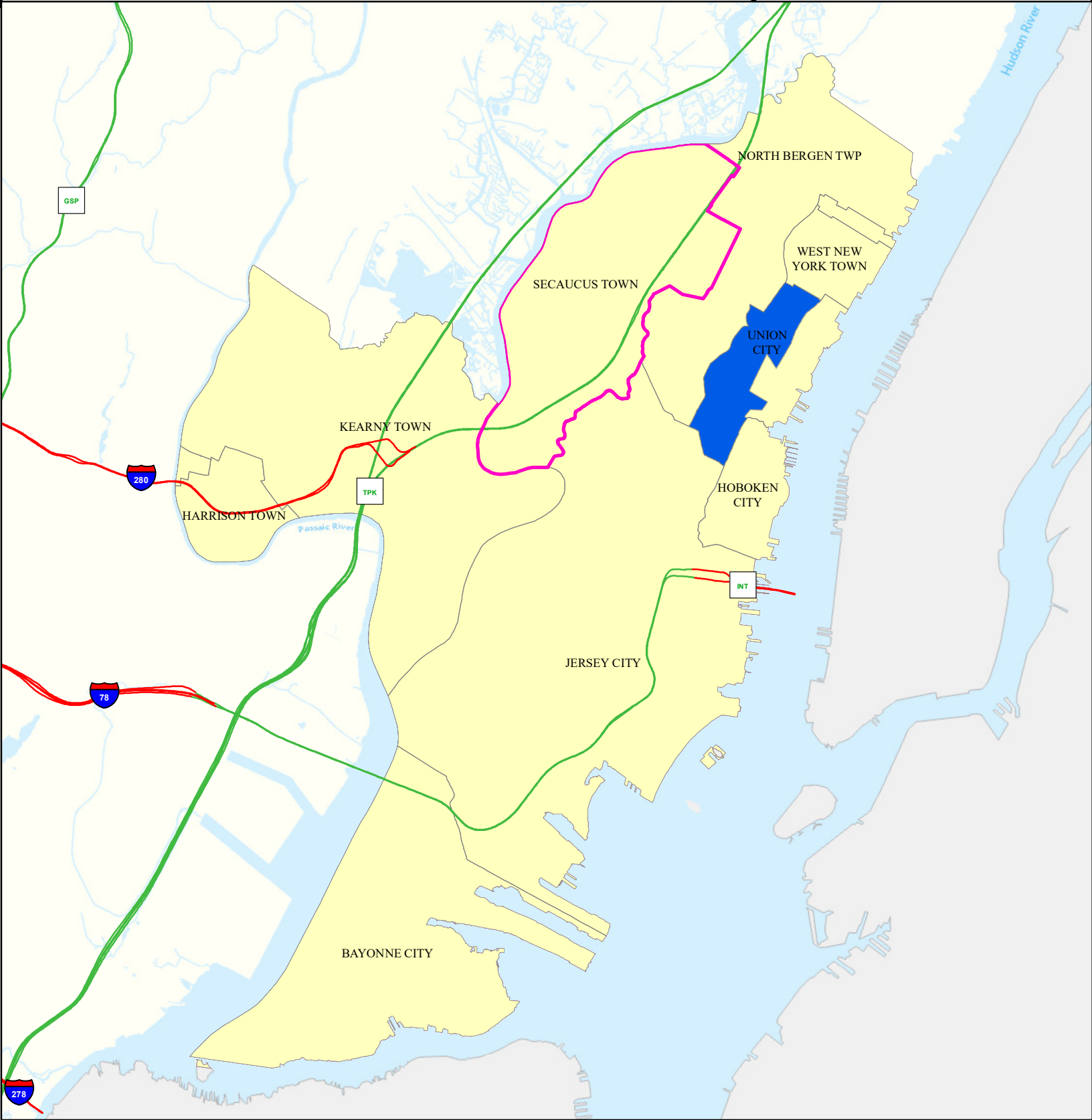
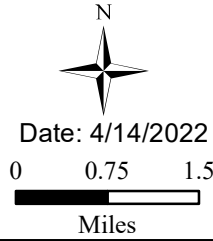
Legend

- Municipalities
- Secaucus Town

State Comparison

- Above
- Below
- No Difference
- Suppressed

Obesity Rate
Per Municipal
% of Adults
2018



Heat Related Illness (Emergency Department)

Secaucus Town

Hudson

Legend

- Municipalities
- Secaucus Town

State Comparison

- Above
- Below
- No Difference
- Suppressed

Age-adjusted Rate per 10,000 People 2016 to 2019
Emergency Department Visits for Heat Related Illness

