

Health Care Facilities

WEEHAWKEN TWP

HUDSON

Legend

Counties

WEEHAWKEN TWP

Hospitals

Nursing Homes

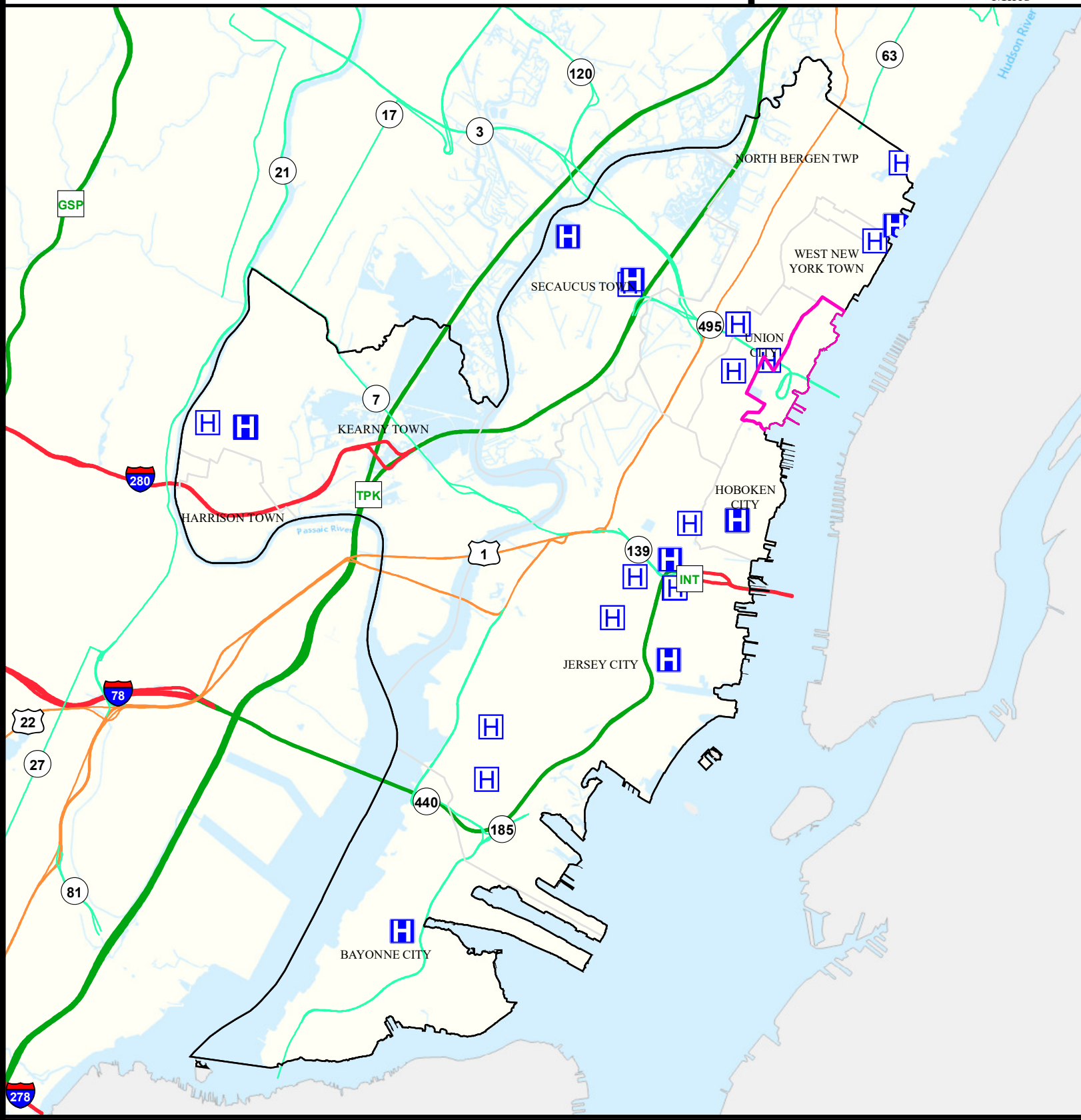
Municipalities



Date: 9/22/2022

0 0.75 1.5

Miles



Air Cancer Risk











WEEHAWKEN TWP

HUDSON


Legend

-  Counties
-  WEEHAWKEN TWP

Risk per Million

	61 - 87		128 - 145		244 - 283
	88 - 108		146 - 167		284 - 351
	109 - 127		168 - 193		352 - 604
			194 - 243		

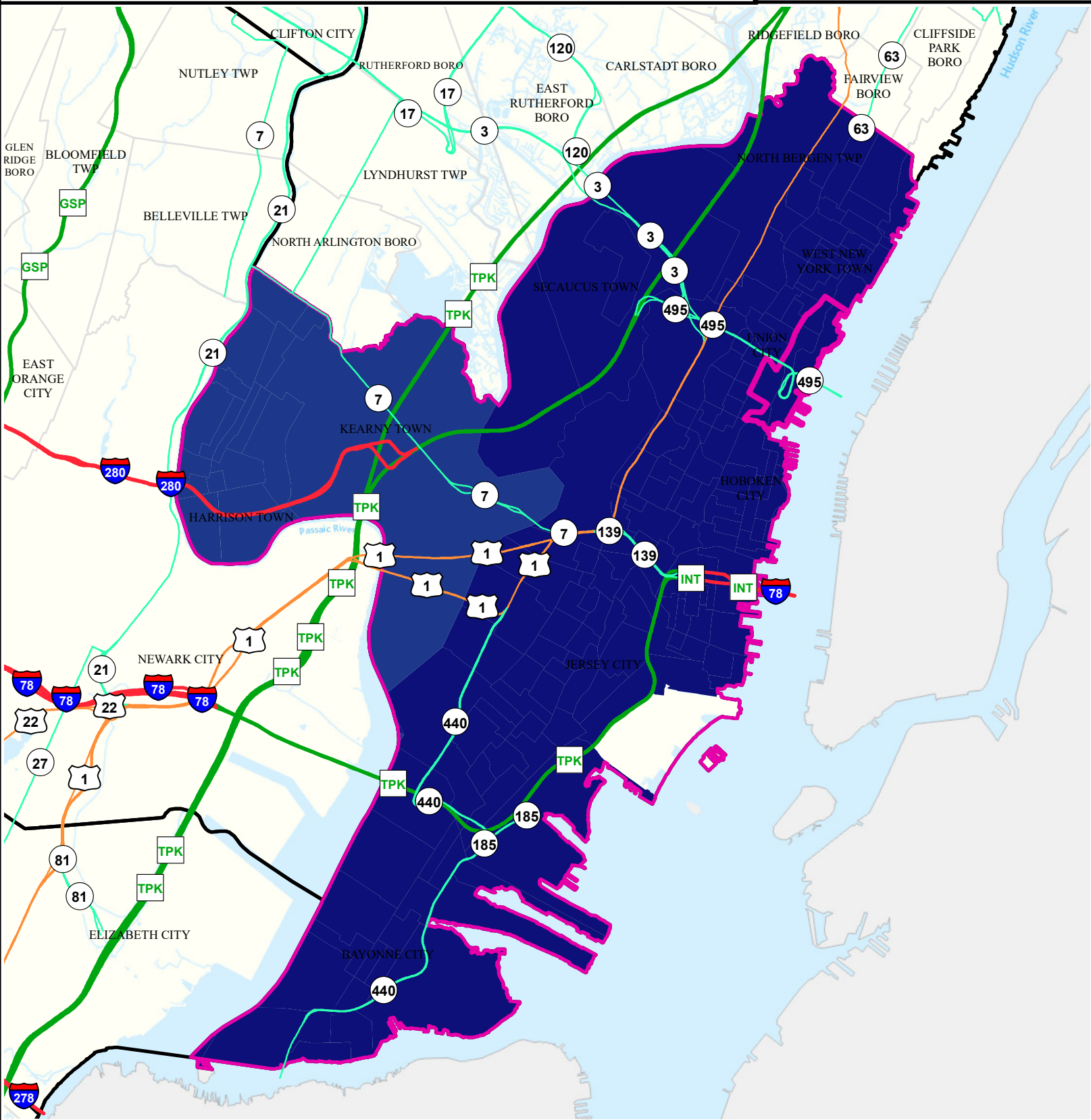
N



Date: 9/26/2022

0 0.75 1.5

Miles



Air Non Cancer

WEEHAWKEN TWP

HUDSON

Legend

Counties

WEEHAWKEN TWP

Combined Hazard Index

0.75 - 1.00

1.01 - 2.00

2.01 - 3.00

3.01 - 4.00

4.01 - 8.09

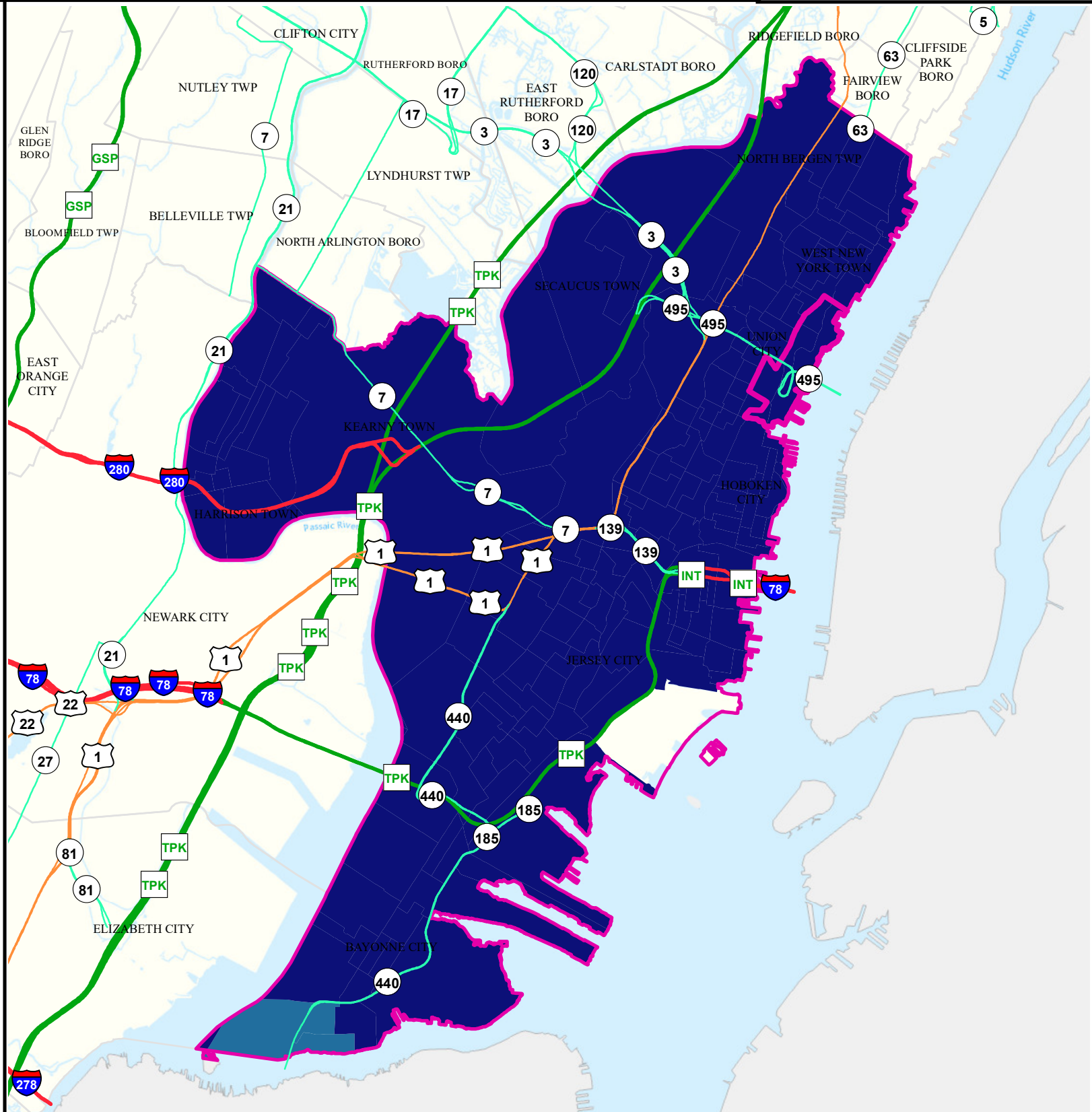


Date: 9/26/2022

0 0.75 1.5



Miles



Air Quality Index (AQI)

WEEHAWKEN TWP

HUDSON

Legend

- Municipalities
- WEEHAWKEN TWP

Average AQI Days

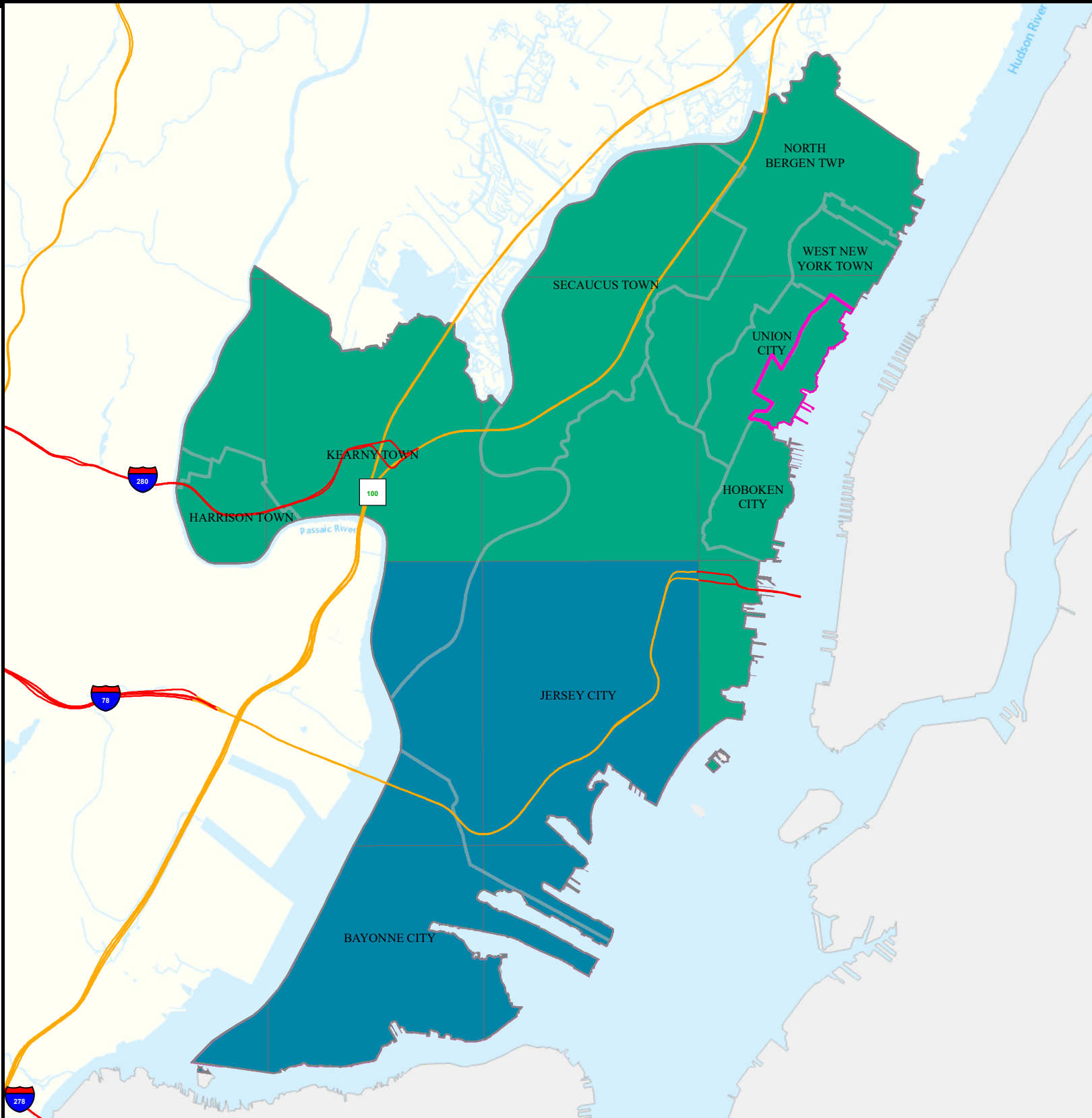
- 0 - 1
- 1.5 - 3
- 3.5 - 6.5
- 7 - 12

Air Quality Index (AQI)
Days above 100 (3 yr Avg)
2018 to 2020



0 0.75 1.5
Miles

Date: 4/18/2022



Community Drinking Water

WEEHAWKEN TWP

HUDSON

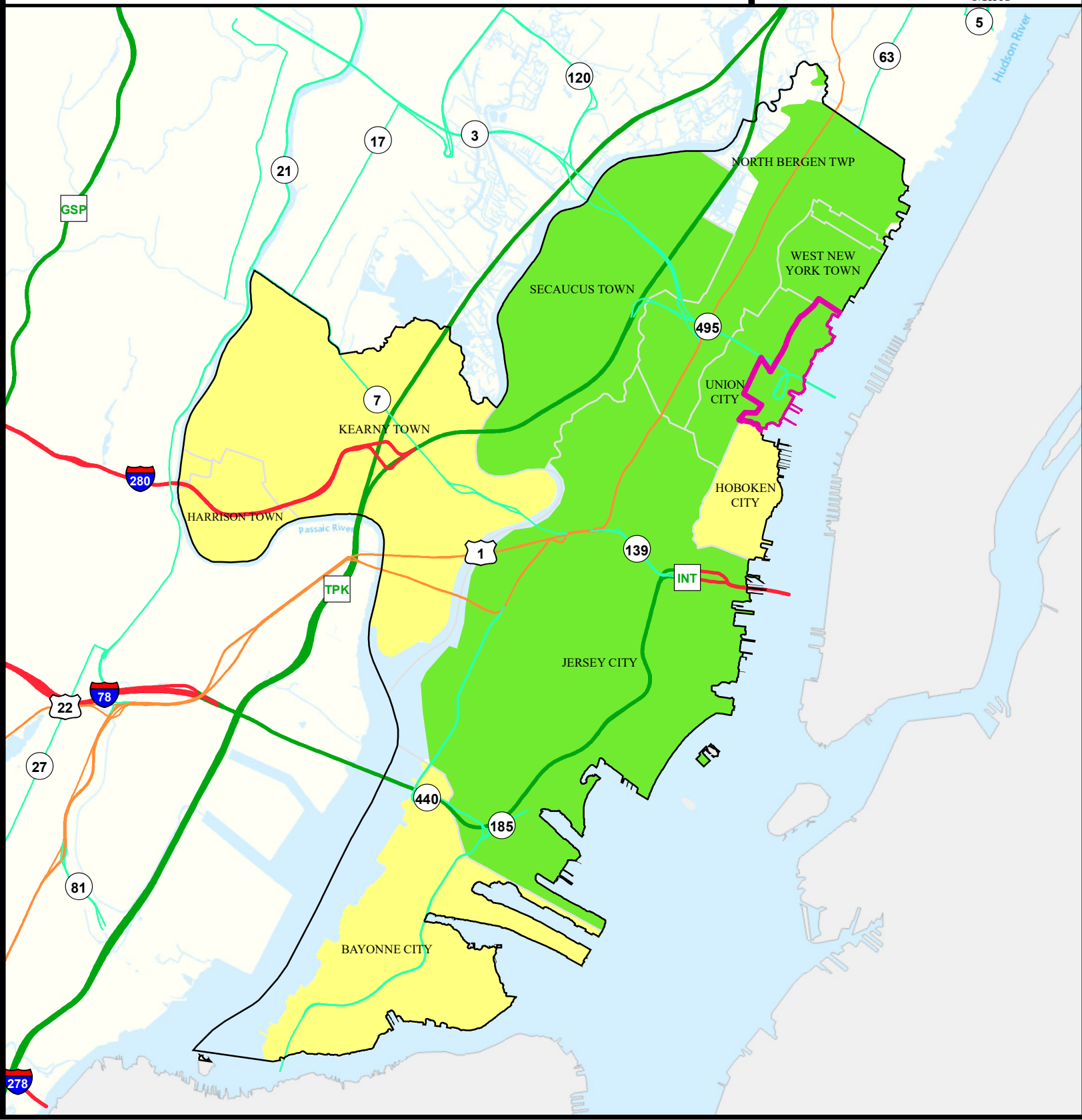
Legend

- Counties
- WEEHAWKEN TWP
- Municipalities

MCL and TT Violations and AL Exceedances	
0	6 - 10
1 - 5	11 - 15
	16 - 30

Date: 9/29/2022

0 0.75 1.5 Miles









Ground Water/Soil

WEEHAWKEN TWP

HUDSON

Legend

-  Counties
-  Municipalities
-  WEEHAWKEN TWP
-  Deed Notice Areas
-  Groundwater Contamination Areas (CKE)
-  Groundwater Contamination Areas (CEA)

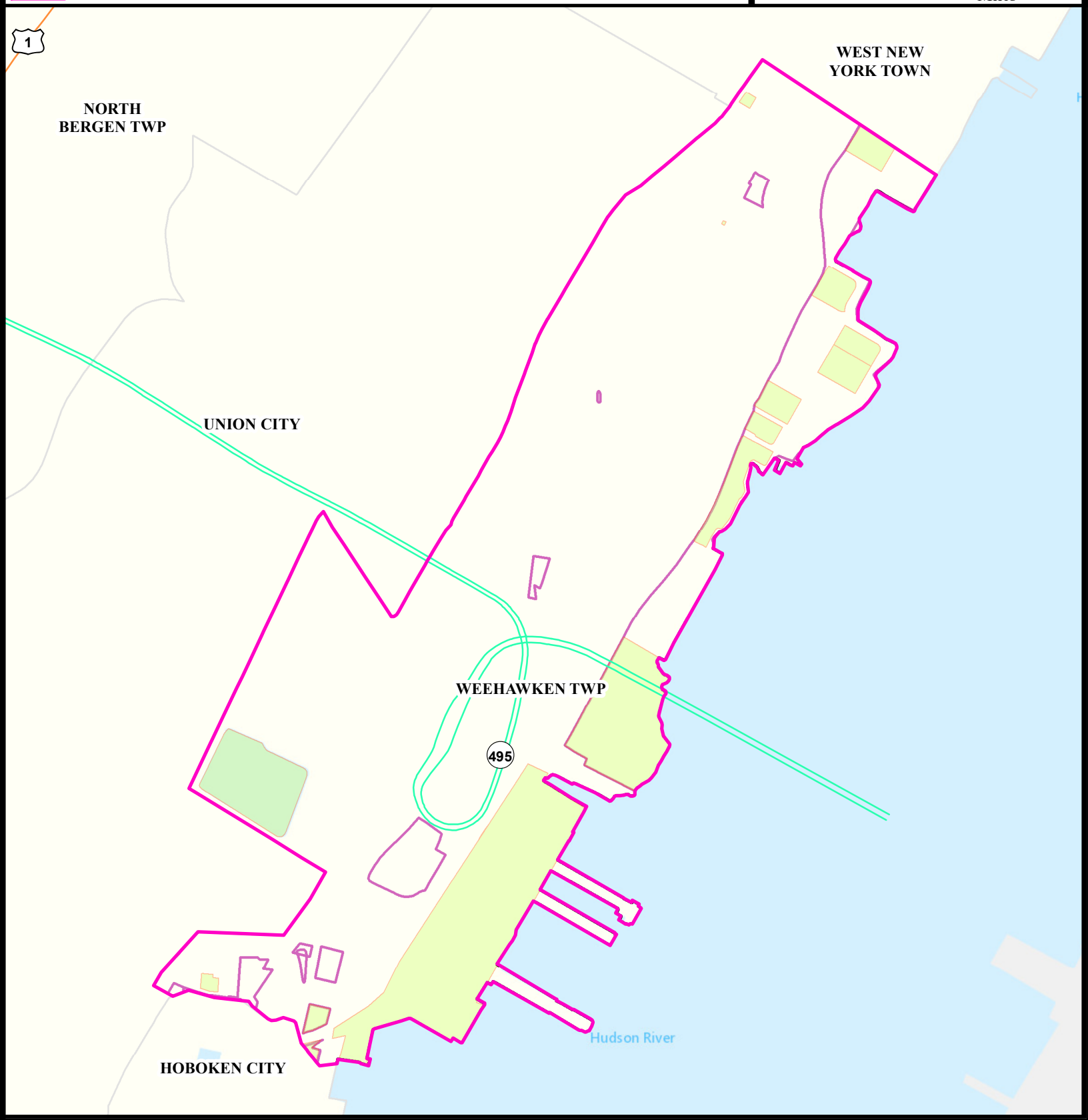


Date: 5/24/2022

0 0.075 0.15



Miles


















Surface Water Quality

WEEHAWKEN TWP


HUDSON

Legend

Impaired (Percent)	
	NA
	0
	20
	25
	33
	40
	50
	60
	66
	75
	80
	100


-  Counties
-  Municipalities
-  WEEHAWKEN TWP

N

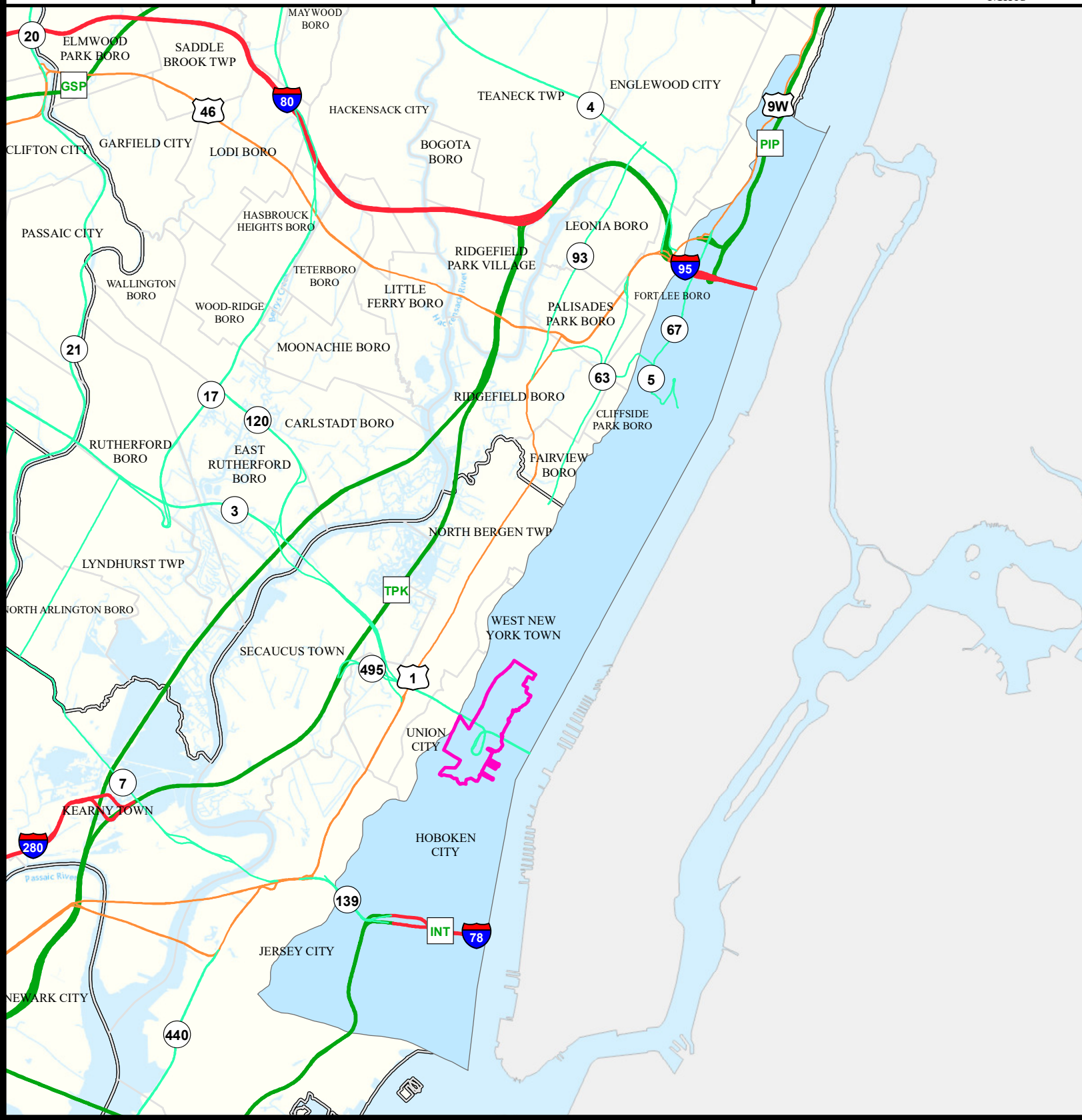


Date: 9/22/2022

0 0.75 1.5



Miles





Surface Water Quality

HUDSON COUNTY
Weehawken Township

What is a Designated Use?

New Jersey's [Surface Water Quality Standards \(SWQS\)](#) establish the designated uses of the State's surface waters, classify surface waters based on those uses, and specify the water quality criteria and other policies necessary to attain those uses. Designated uses include water supply for drinking, agriculture and industrial uses, fish consumption, shellfish resources, propagation of fish and wildlife, and recreation.

The table below show the designated use information for your municipality. For more information on Surface Water Quality, see the Healthy Community Planning Report for this municipality.

AU_name	Aquatic_General	Aquatic_Trout	Water_Supply	Recreation	Shellfish	Fish_Consumption
Hudson River (lower)	Non Attaining	NA	NA	Attaining	NA	Non Attaining

Flooding (Urban Land Cover)

WEEHAWKEN TWP

HUDSON

Legend

Counties

WEEHAWKEN TWP

Municipalities

Urban Land

Urban Land Flooded

Toll Road

Interstate

US Highway

State Highway

Impacted Roads

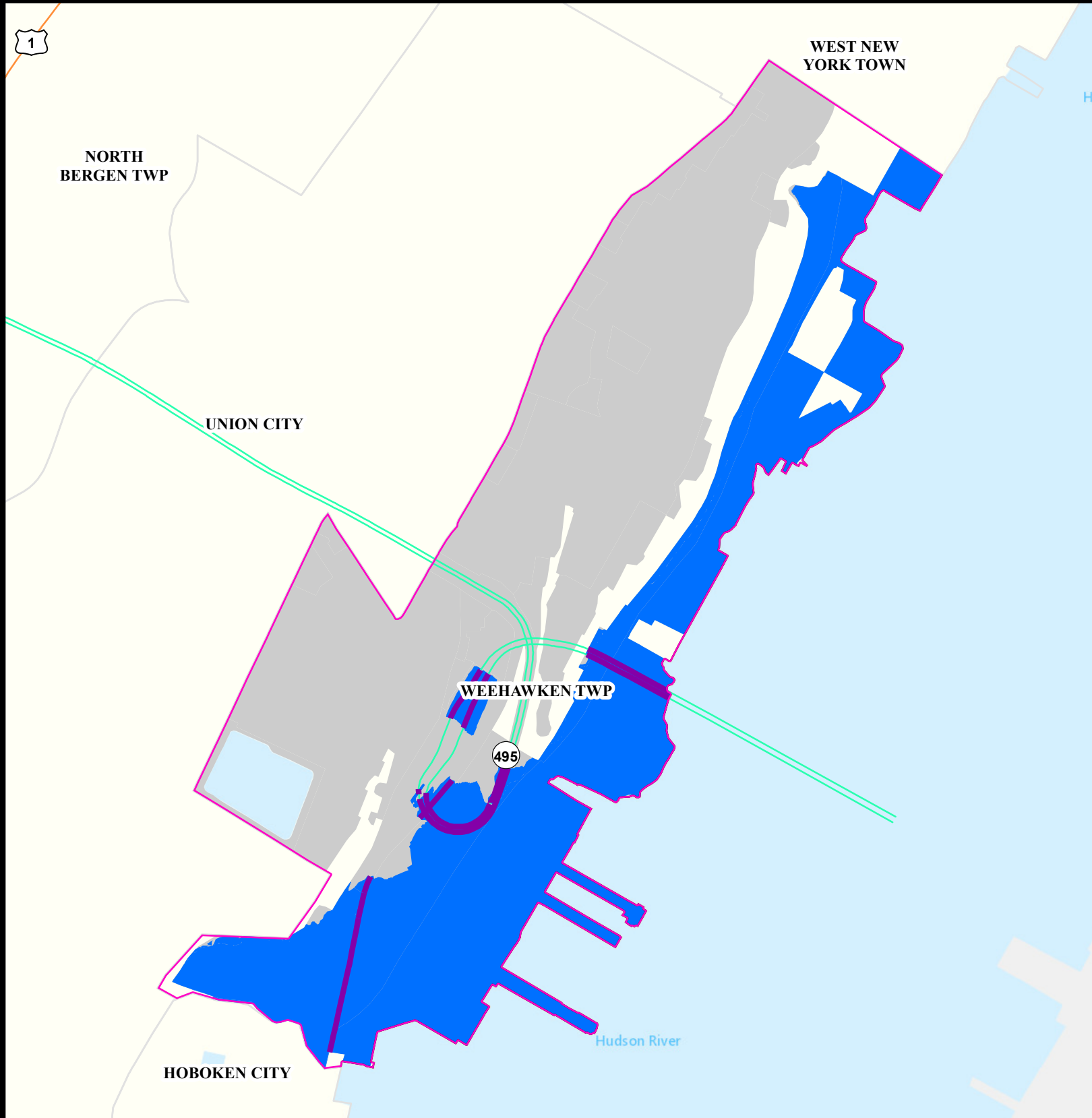
Impacted roads show only county level or higher routes in flooding areas.



Date: 4/12/2022

0 0.075 0.15

Miles



Air Permit Sources

WEEHAWKEN TWP

HUDSON

Legend

- Counties
- WEEHAWKEN TWP

Facility Type

- Major
- Minor

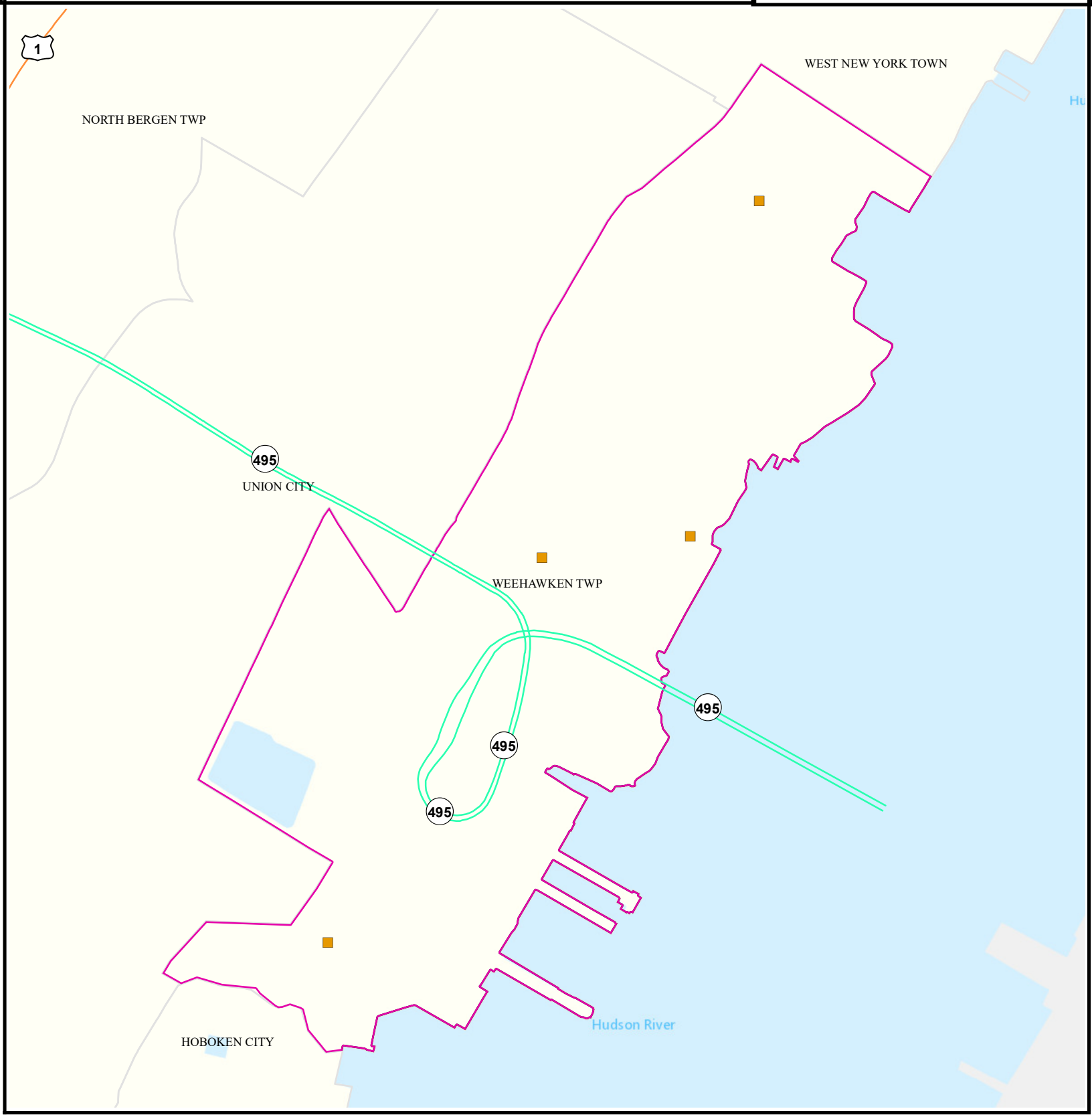


Date: 4/12/2022

0 0.075 0.15



Miles



Combined Sewer Overflow

WEEHAWKEN TWP

HUDSON

Legend

 Counties

 WEEHAWKEN TWP

 Municipalities

 CSO

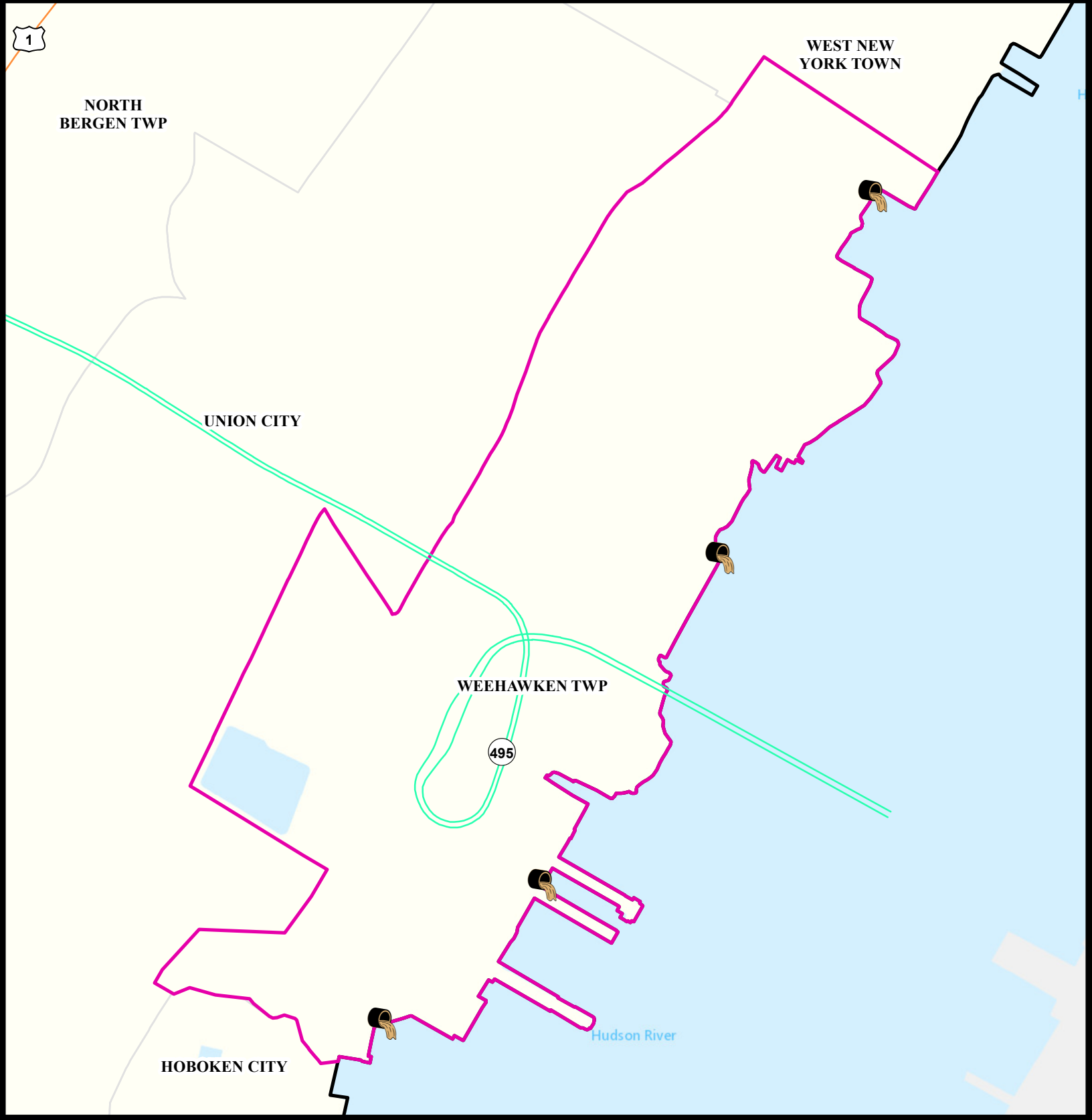


Date: 4/11/2022

0 0.075 0.15



Miles



Contaminated Sites

WEEHAWKEN TWP

HUDSON

Legend

- Counties
- WEEHAWKEN TWP
- Municipalities

Known Contaminated Sites

Density Weighting

- 0
- 1
- 2
- 3
- Other

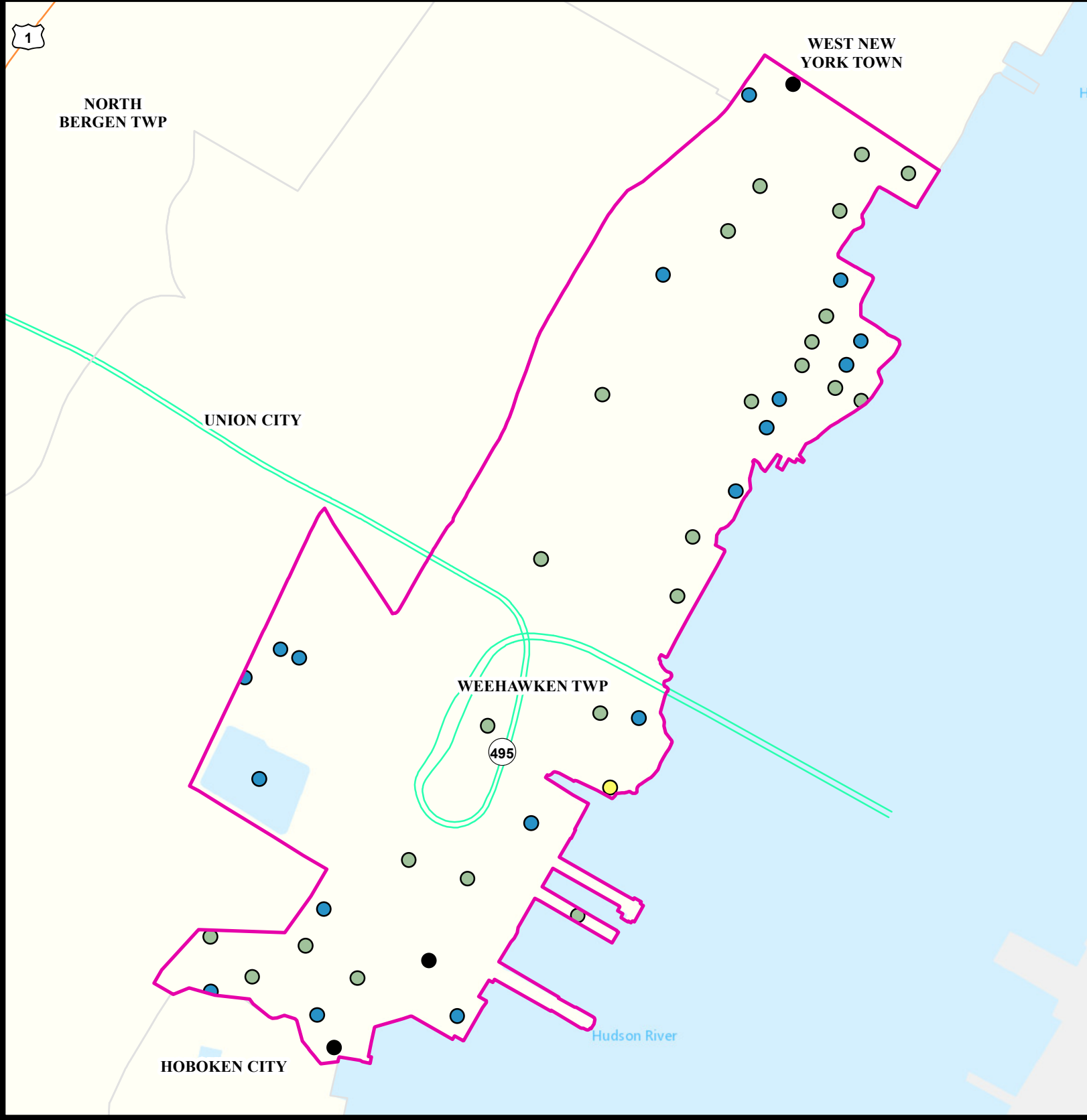


Date: 5/24/2022

0 0.075 0.15



Miles



Scrap Metal Facilities

WEEHAWKEN TWP

HUDSON

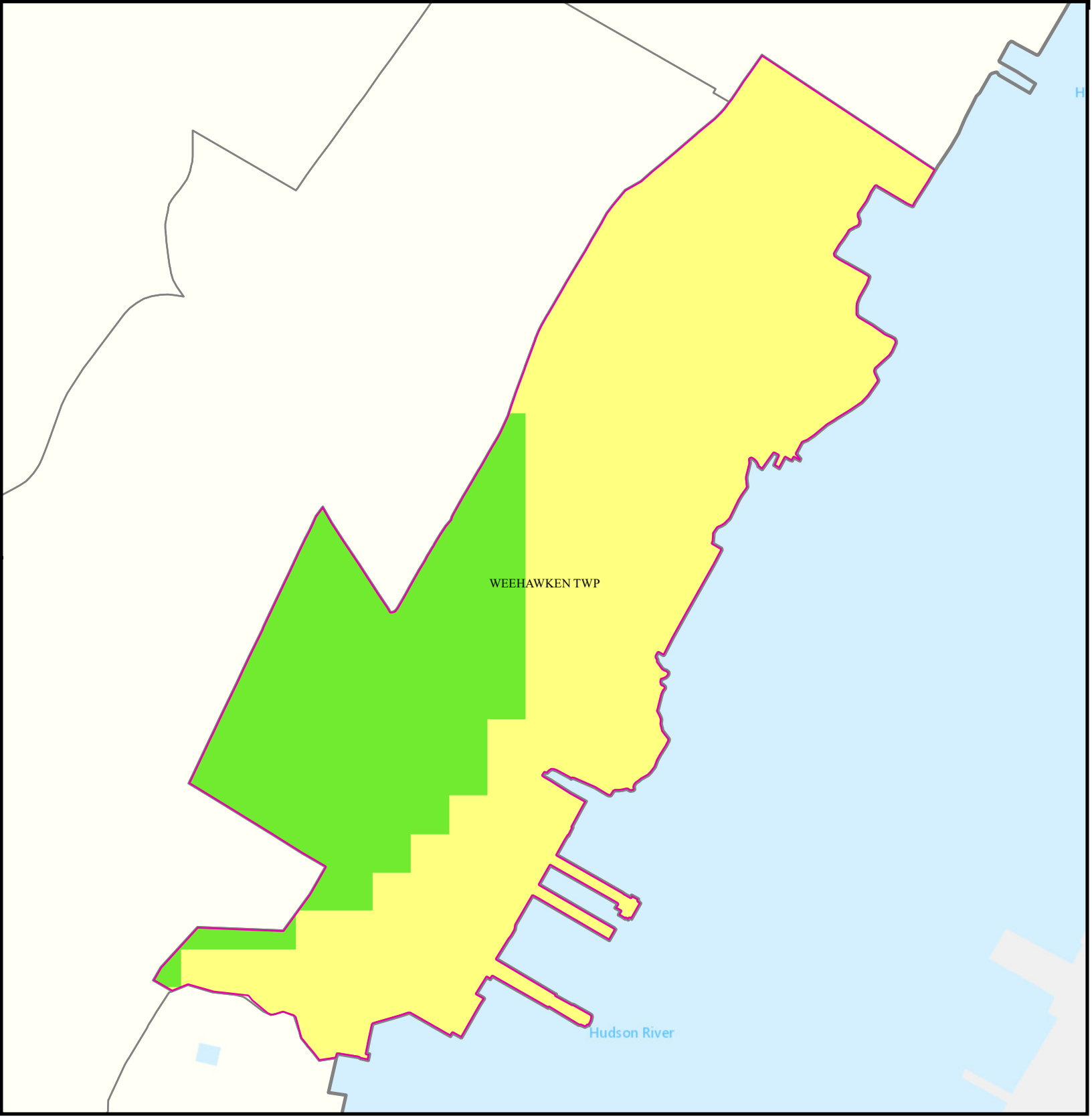

Legend

- Municipalities
- WEEHAWKEN TWP
- Scrap Metal Facility

Sites Per Square Mile

- 0 - 0.29
- 0.30 - 1.1
- 1.2 - 2.2
- 2.3 - 4.4
- 4.5 - 8.3

Scrap Metal Processing
Sites per Sq Mile
2022



Open Space

WEEHAWKEN TWP

HUDSON

Legend

- Counties
- WEEHAWKEN TWP

- Open Space
- Residential Population > 1/4 Mile from Open Space

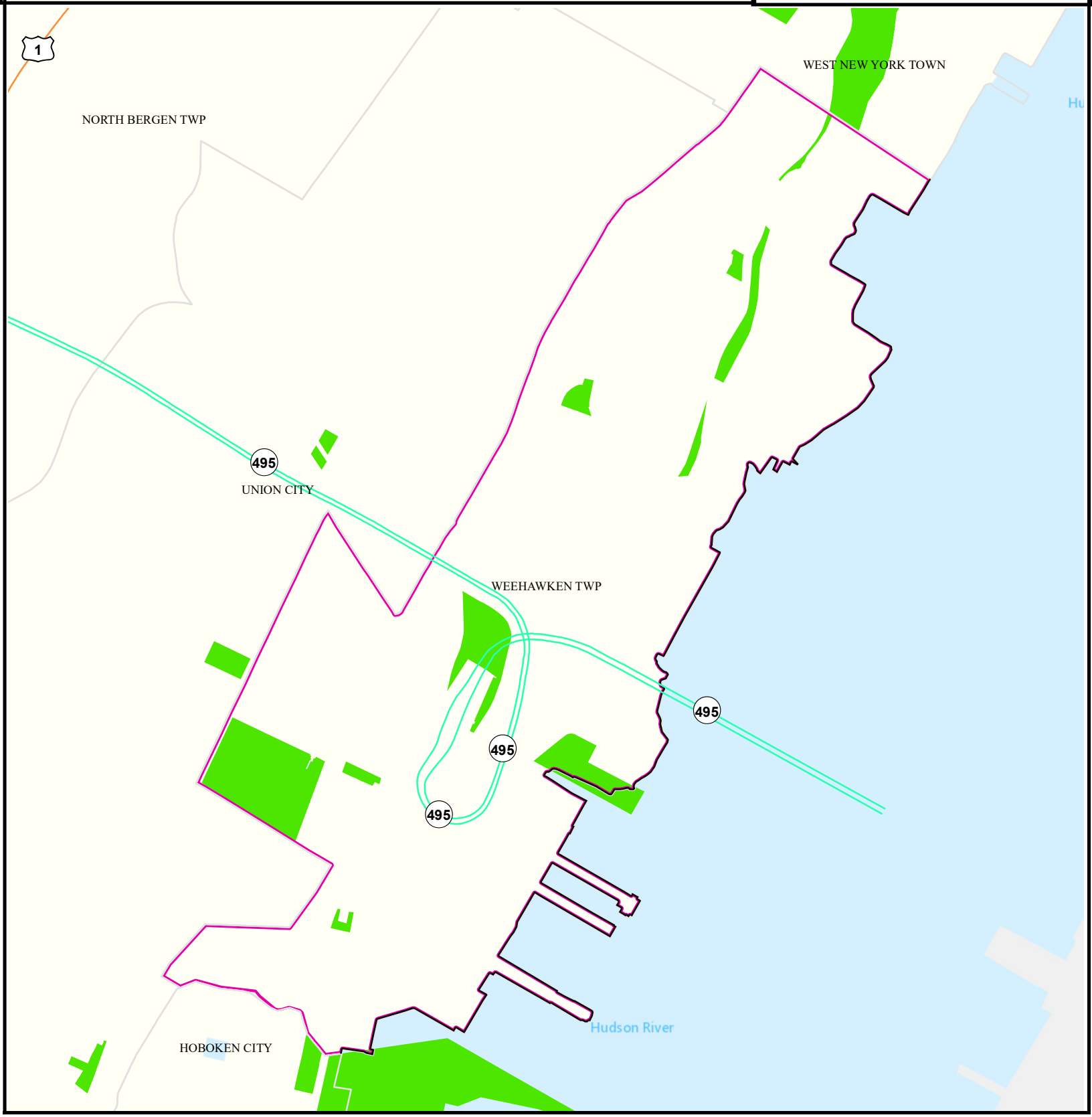


Date: 9/27/2022

0 0.075 0.15



Miles



Traffic

WEEHAWKEN TWP

HUDSON

Legend

- Counties
- WEEHAWKEN TWP
- 1000 ft. Road Buffer

- Daily Traffic Volume**
- 25,000 - 50,000
 - 50,001 - 75,000
 - 75,001 - 100,000
 - 100,001 - 125,000
 - 125,000+

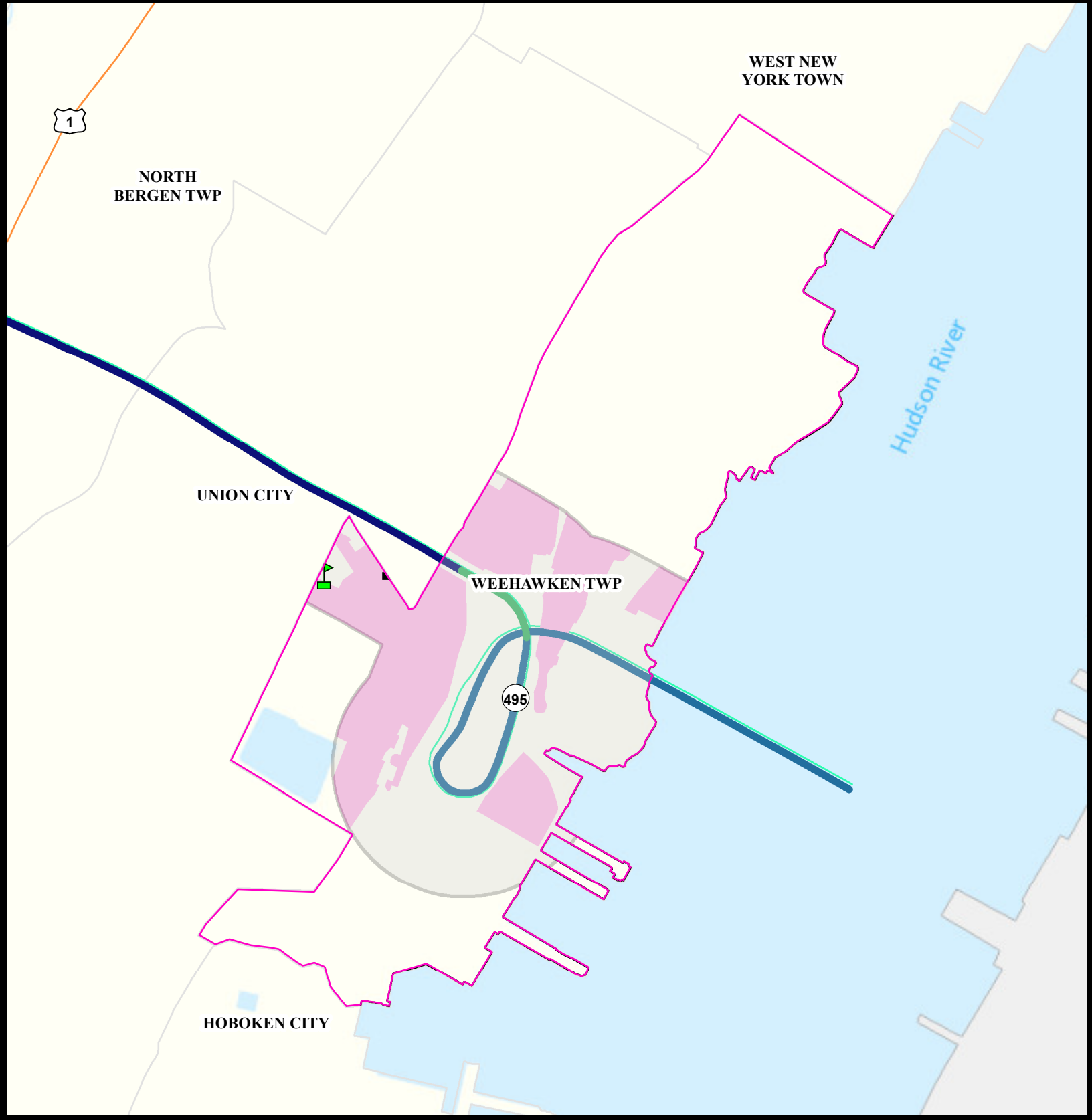
Receptors	Count
Childcare	0
School	1
Population	5880

N

Date: 4/19/2022

0 0.1 0.2

Miles





Low Birth Weight





Weehawken Twp

Hudson

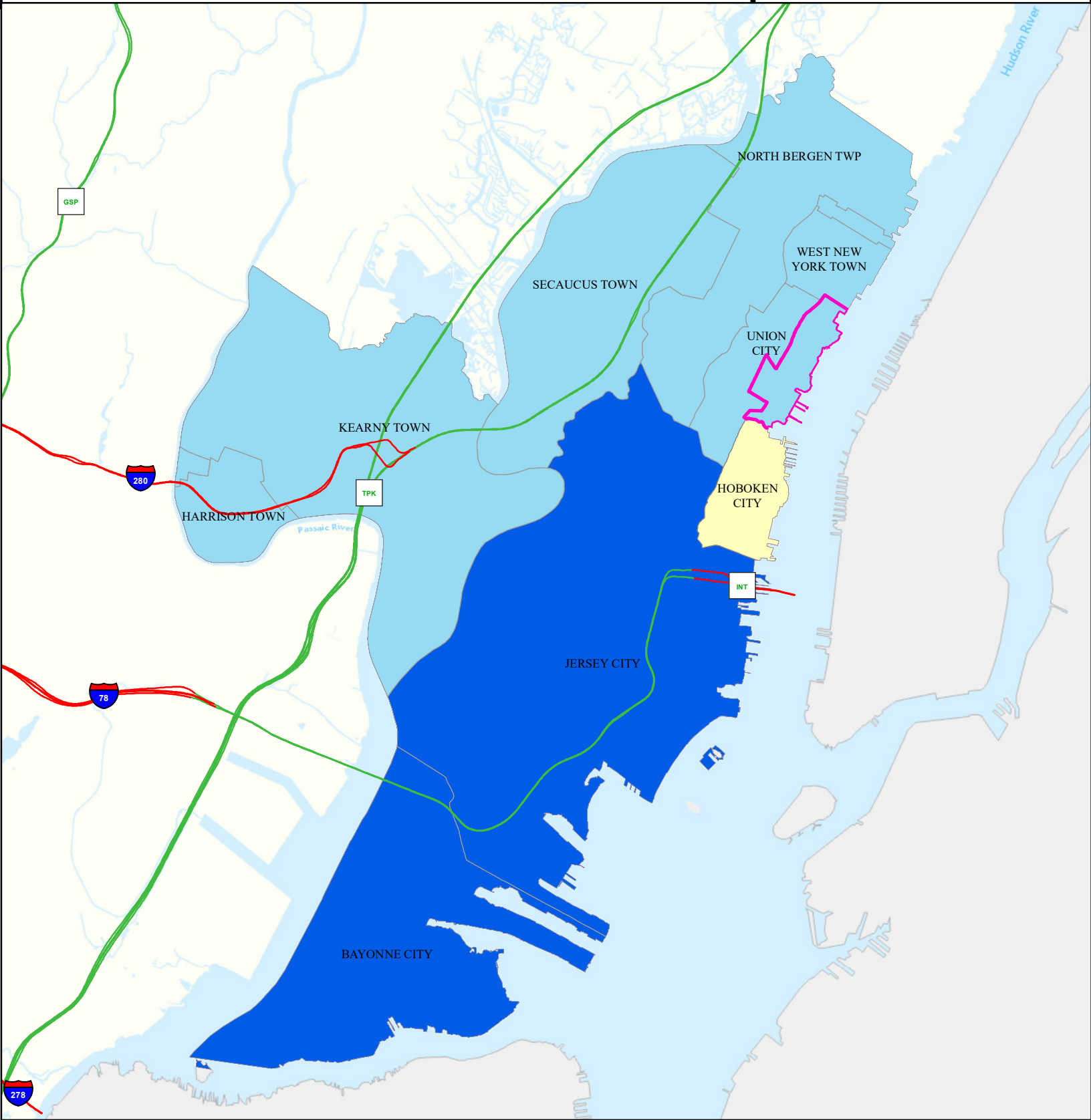
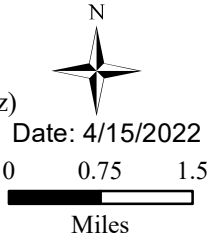
Legend

-  Municipalities
-  Weehawken Twp

State Comparison

-  Above
-  No Difference
-  Below
-  Suppressed

Birth Rate
Low Birth Weight
(% All Births < 5 lb, 8 oz)
2016 to 2020



Age of Housing

WEEHAWKEN TWP


HUDSON

Legend

- Counties
- Municipalities
- WEEHAWKEN TWP


- Year House Constructed
- Pre 1950
 - Between 1951 and 1978
 - After 1978
 - Unknown

N



Date: 4/12/2022

0 0.075 0.15



Miles



Asthma (Emergency Department)

Weehawken Twp

Hudson

Legend

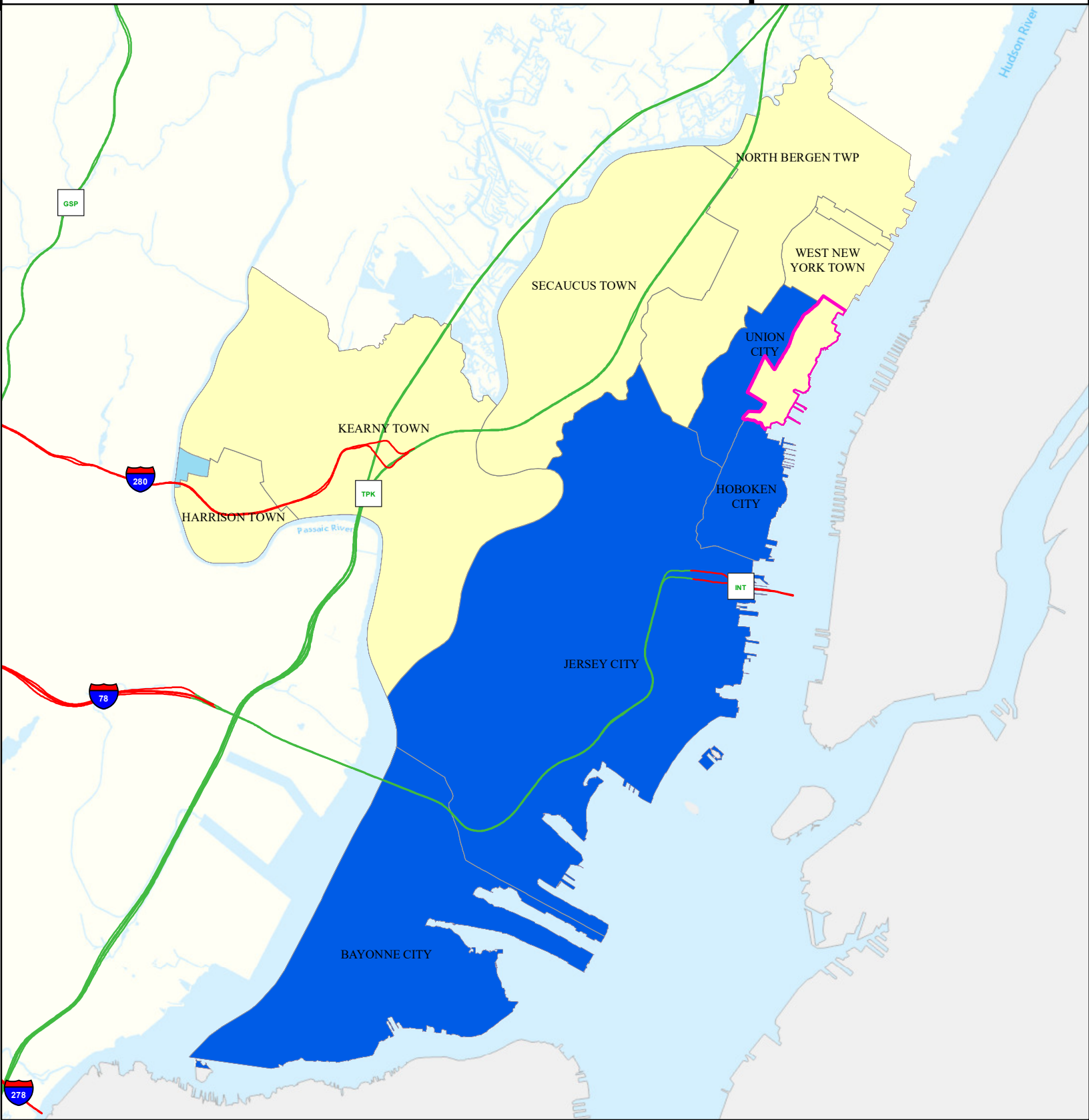
- Municipalities
- Weehawken Twp

State Comparison

- Above
- Below
- No Difference
- Suppressed

Age-adjusted Rate per 10,000 People 2016 to 2019
Emergency Department Visits for Asthma

Date: 4/12/2022
0 0.75 1.5
Miles



Heart Attack (AMI) (Inpatient)

Weehawken Twp

Hudson

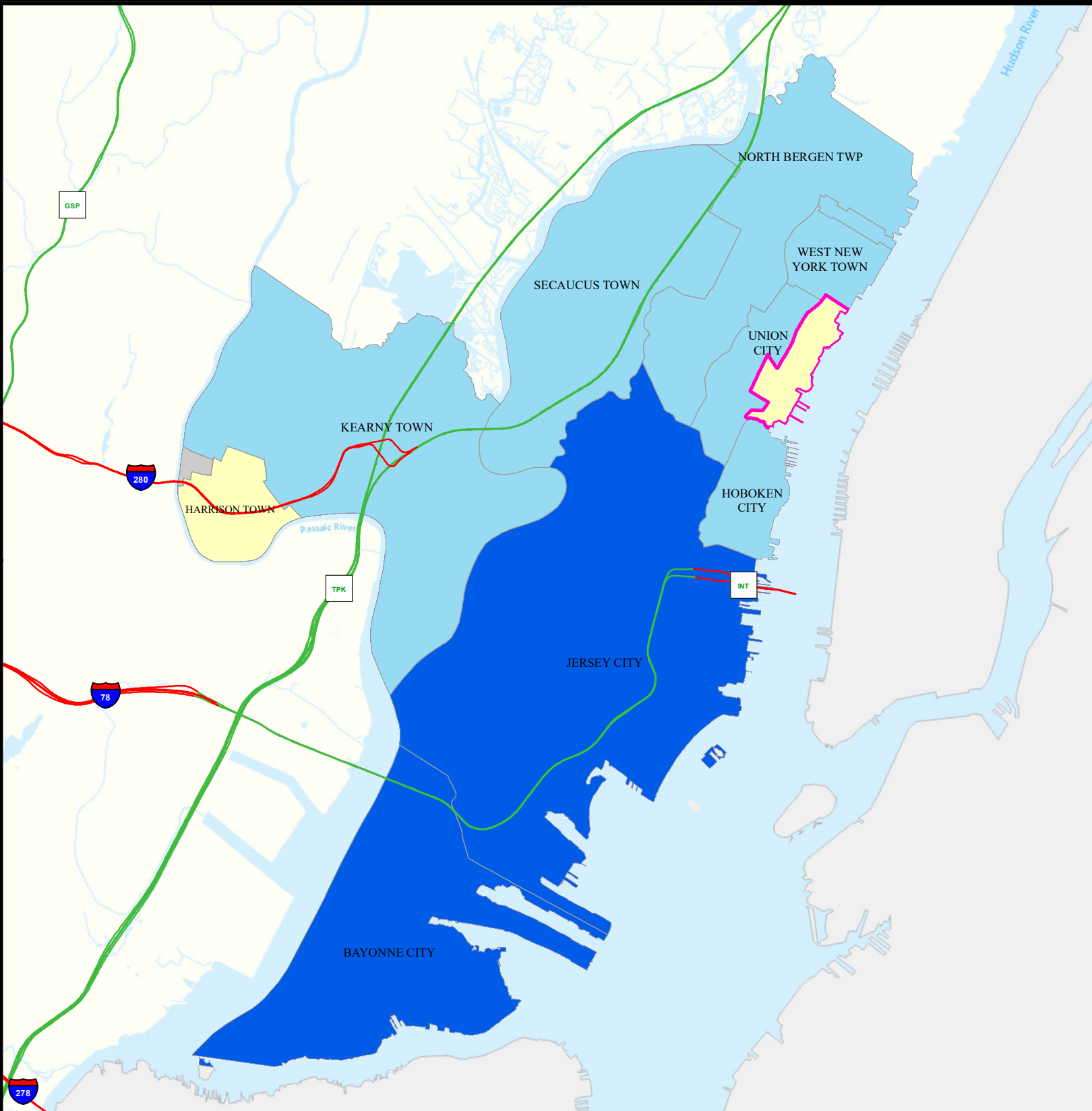
Legend

- Municipalities
- Weehawken Twp

State Comparison

- Above
- Below
- No Difference
- Suppressed

Age-adjusted Rate per 10,000 People 2016 to 2019
Inpatient Visits for AMI (Acute Myocardial Infarction) Date: 4/11/2022
0 0.5 1 Miles



Heart Disease Deaths

Weehawken Twp

Hudson

Legend

- Municipalities
- Weehawken Twp

State Comparison

- Above
- Below
- No Difference
- Suppressed

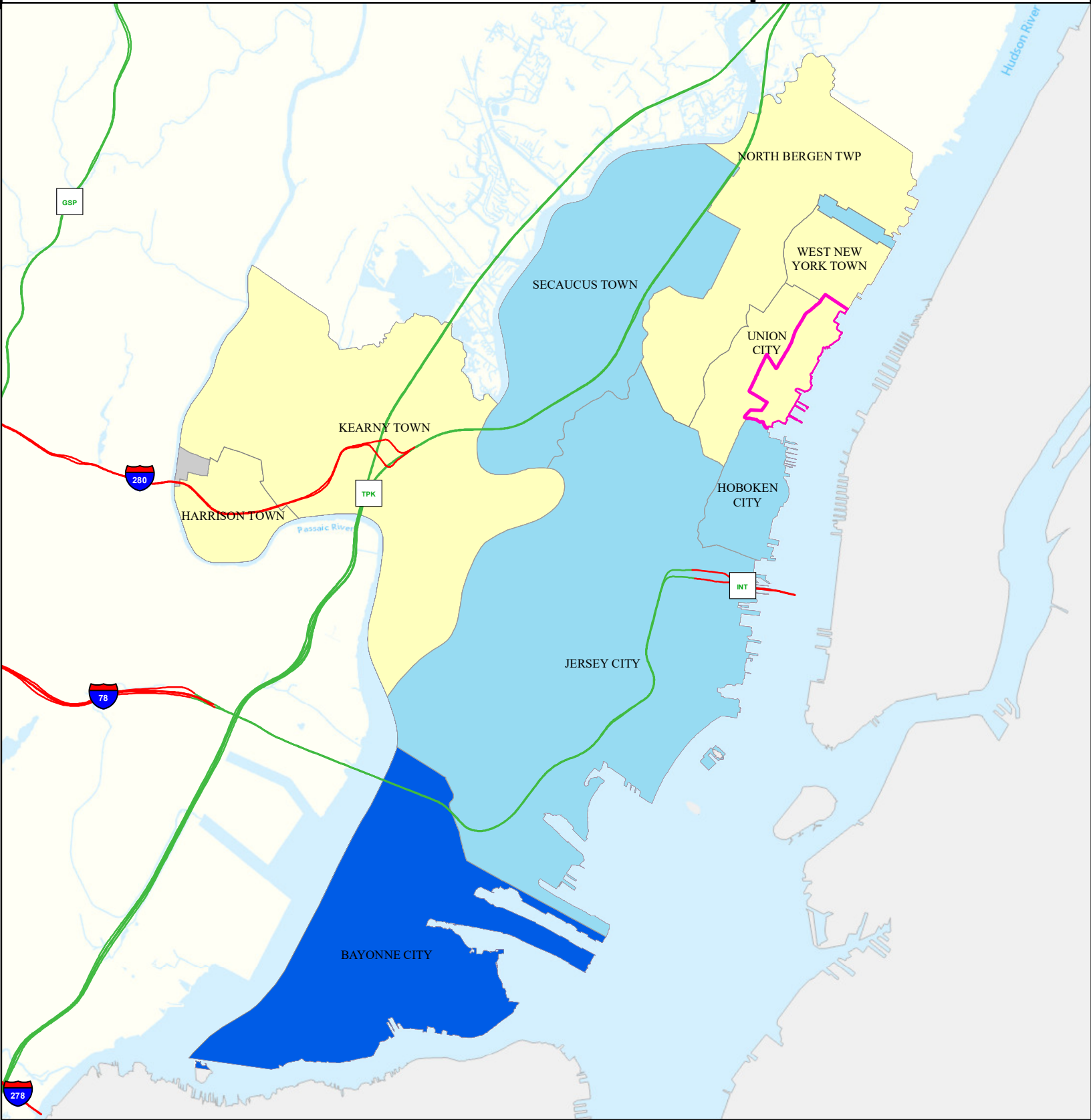
Age-adjusted Death Rate
per 100,000 People
2015 to 2019

Deaths for Heart Disease

Date: 4/16/2022

0 0.75 1.5

Miles



COPD (Emergency Department)

Weehawken Twp

Hudson

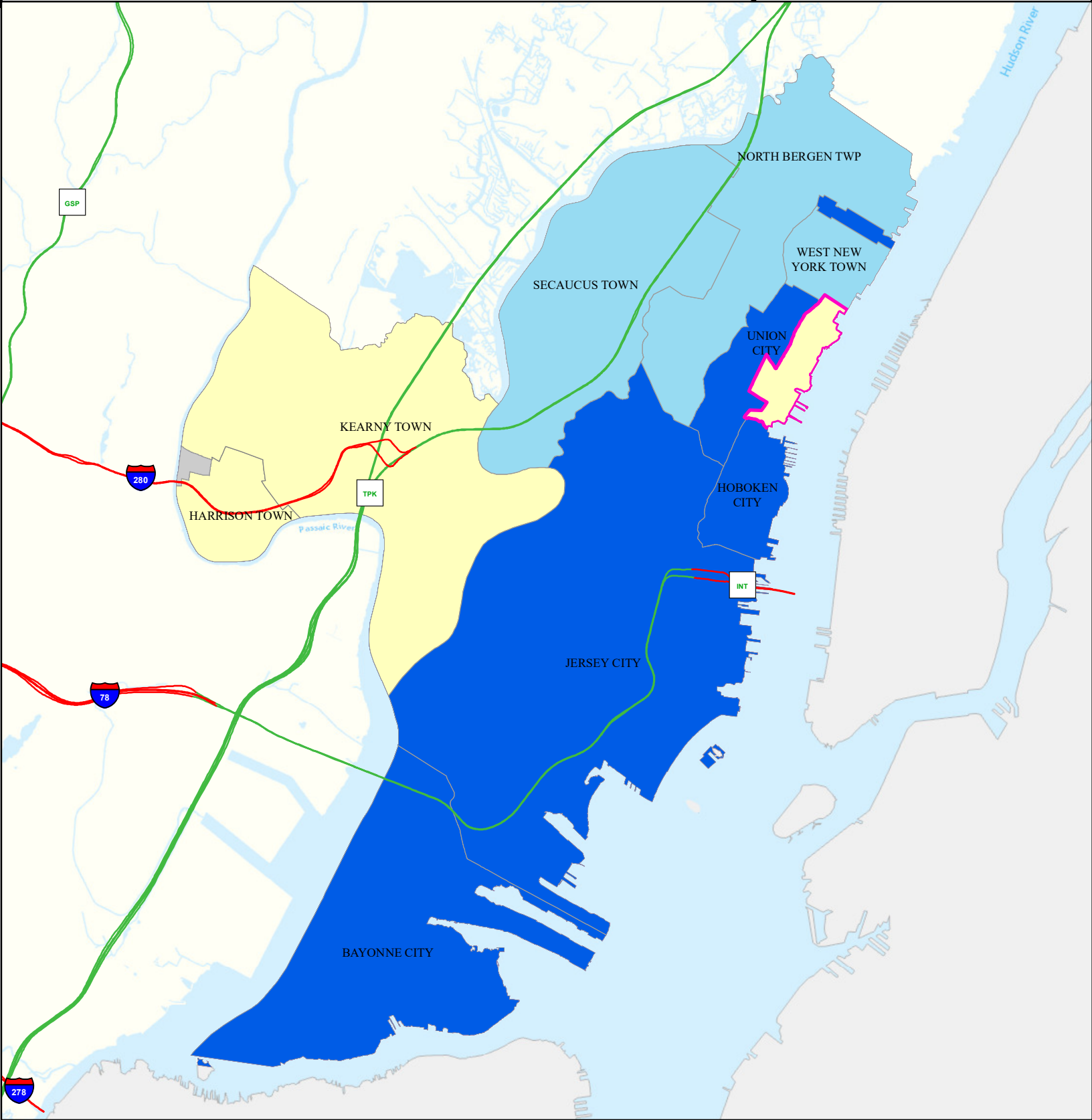
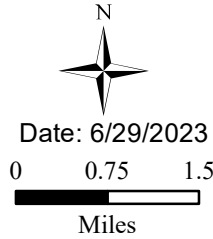
Legend

- Municipalities
- Weehawken Twp

State Comparison

- Above
- Below
- No Difference
- Suppressed

Age-adjusted Rate
per 10,000 People
2016 to 2019
Emergency Department
Visits for COPD



Stroke (Inpatient)

Weehawken Twp

Hudson

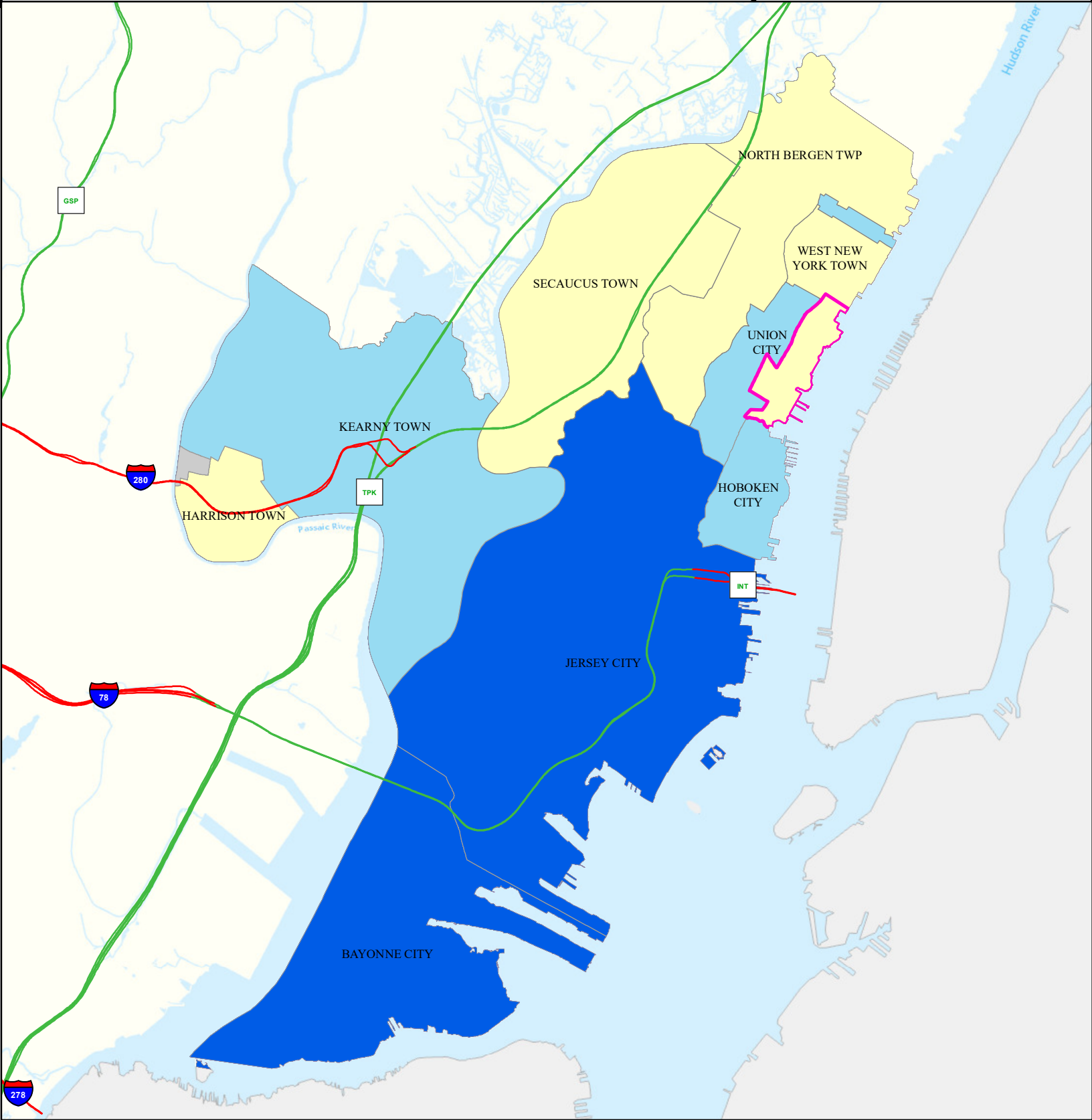
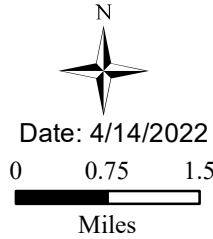
Legend

- Municipalities
- Weehawken Twp

State Comparison

- Above
- Below
- No Difference
- Suppressed

Age-adjusted Rate per 10,000 People 2016 to 2019 Inpatient Visits for Stroke



All Cancer Deaths

Weehawken Twp

Hudson

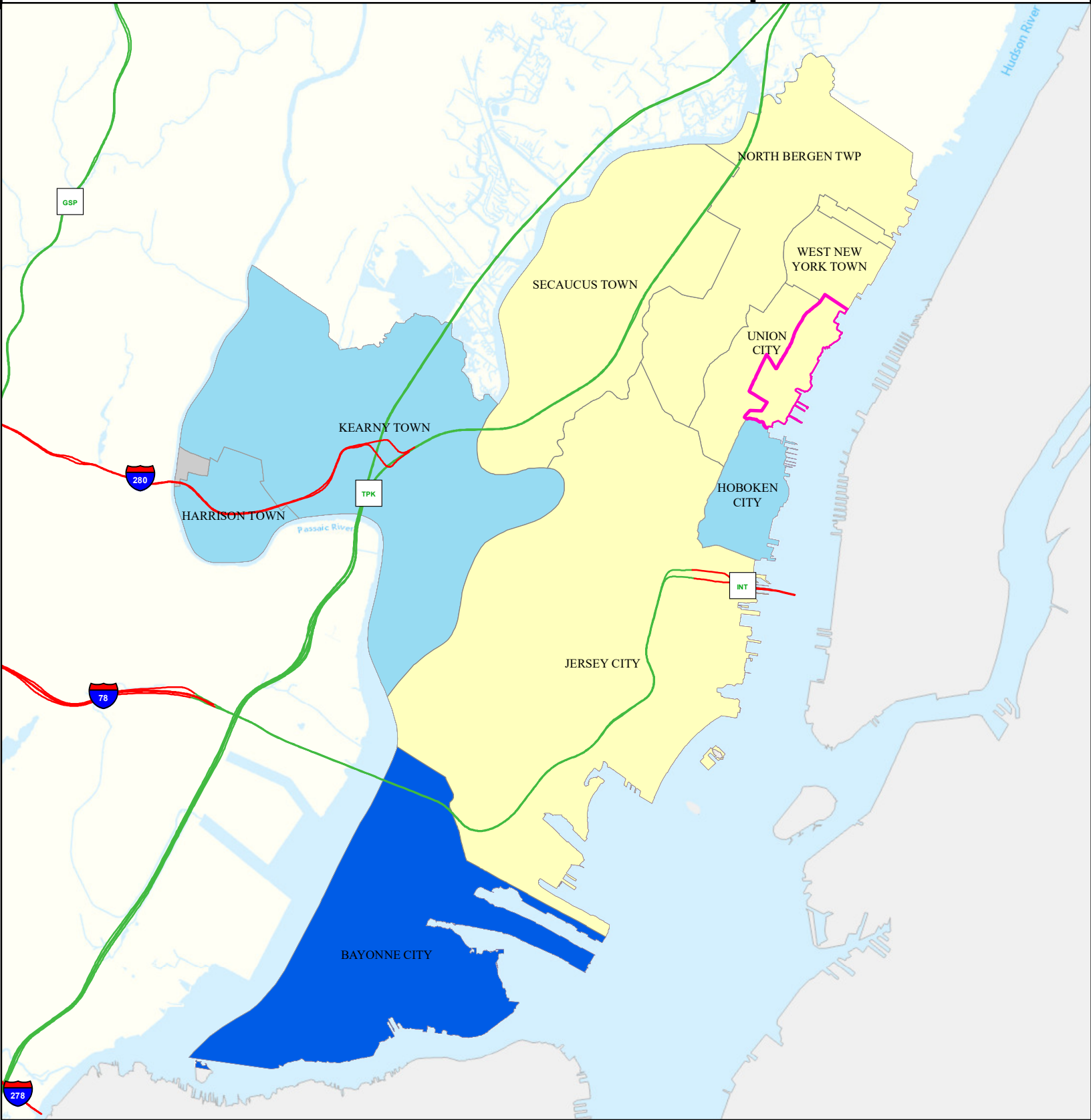
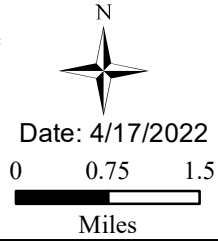
Legend

- Municipalities
- Weehawken Twp

State Comparison

- Above
- Below
- No Difference
- Suppressed

Age-adjusted Death Rate
per 100,000 People
2015 to 2019
Deaths for Cancer



Lung Cancer Deaths

Weehawken Twp

Hudson

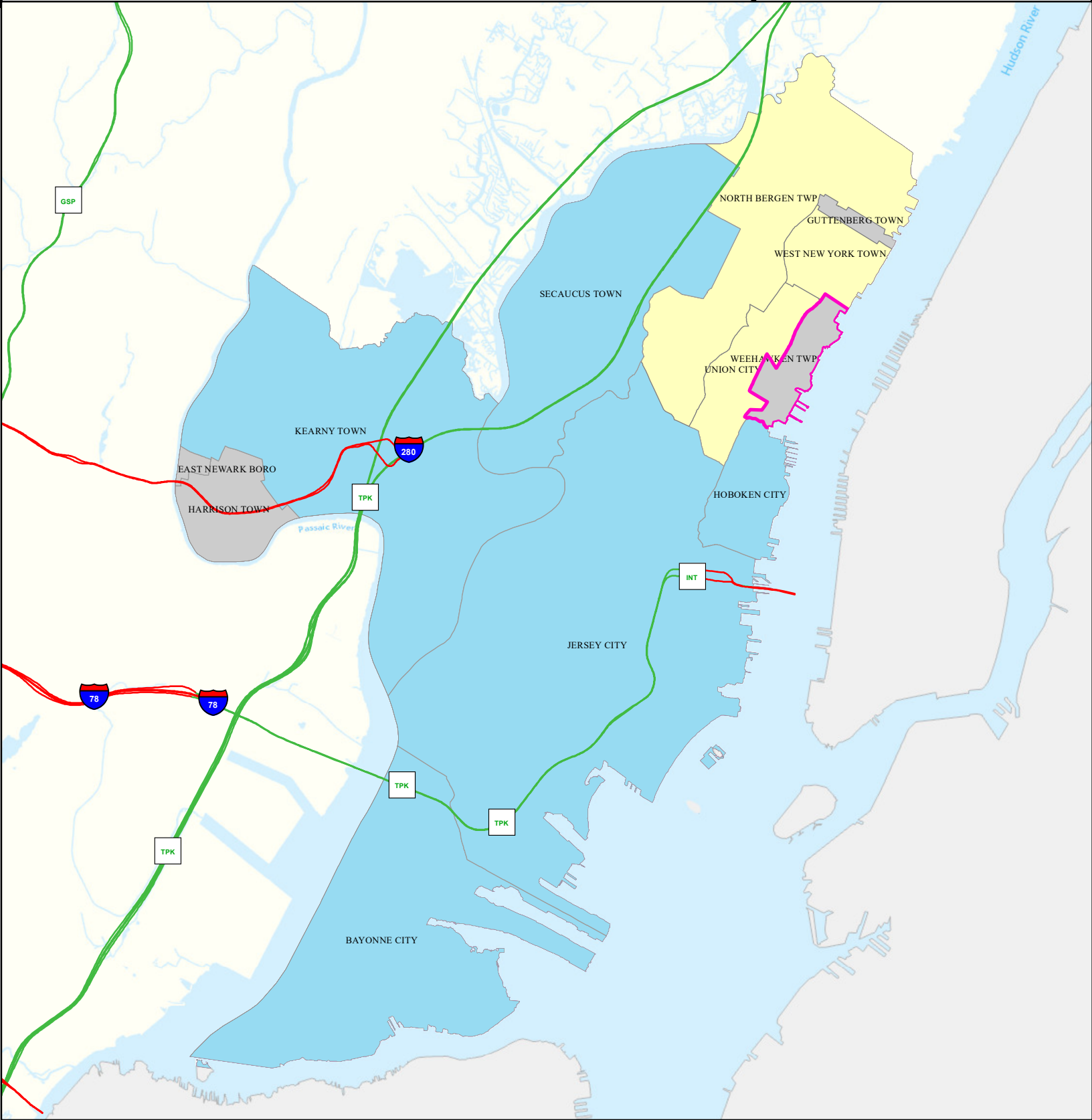
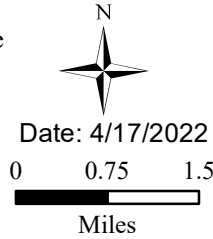
Legend

- Municipalities
- Weehawken Twp

State Comparison

- Above
- Below
- No Difference
- Suppressed

Age-adjusted Death Rate
per 100,000 People
2015 to 2019
Deaths for Lung Cancer



Smoking

Weehawken Twp

Hudson

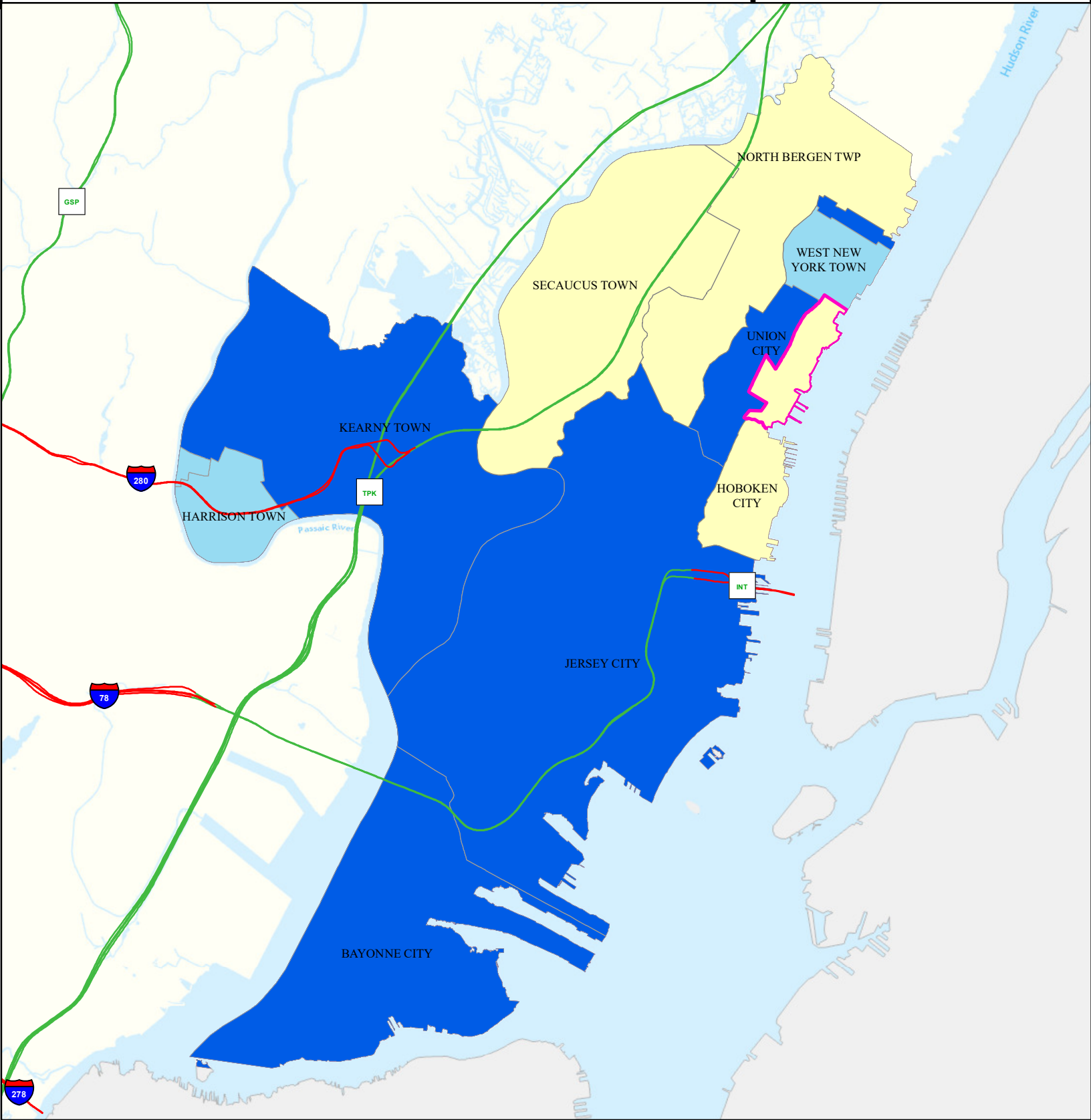
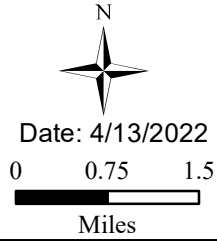
Legend

- Municipalities
- Weehawken Twp

State Comparison

- Above
- Below
- No Difference
- Suppressed

Smoking Rate
Per Municipal
% of Adults
2018



Obesity

Weehawken Twp

Hudson

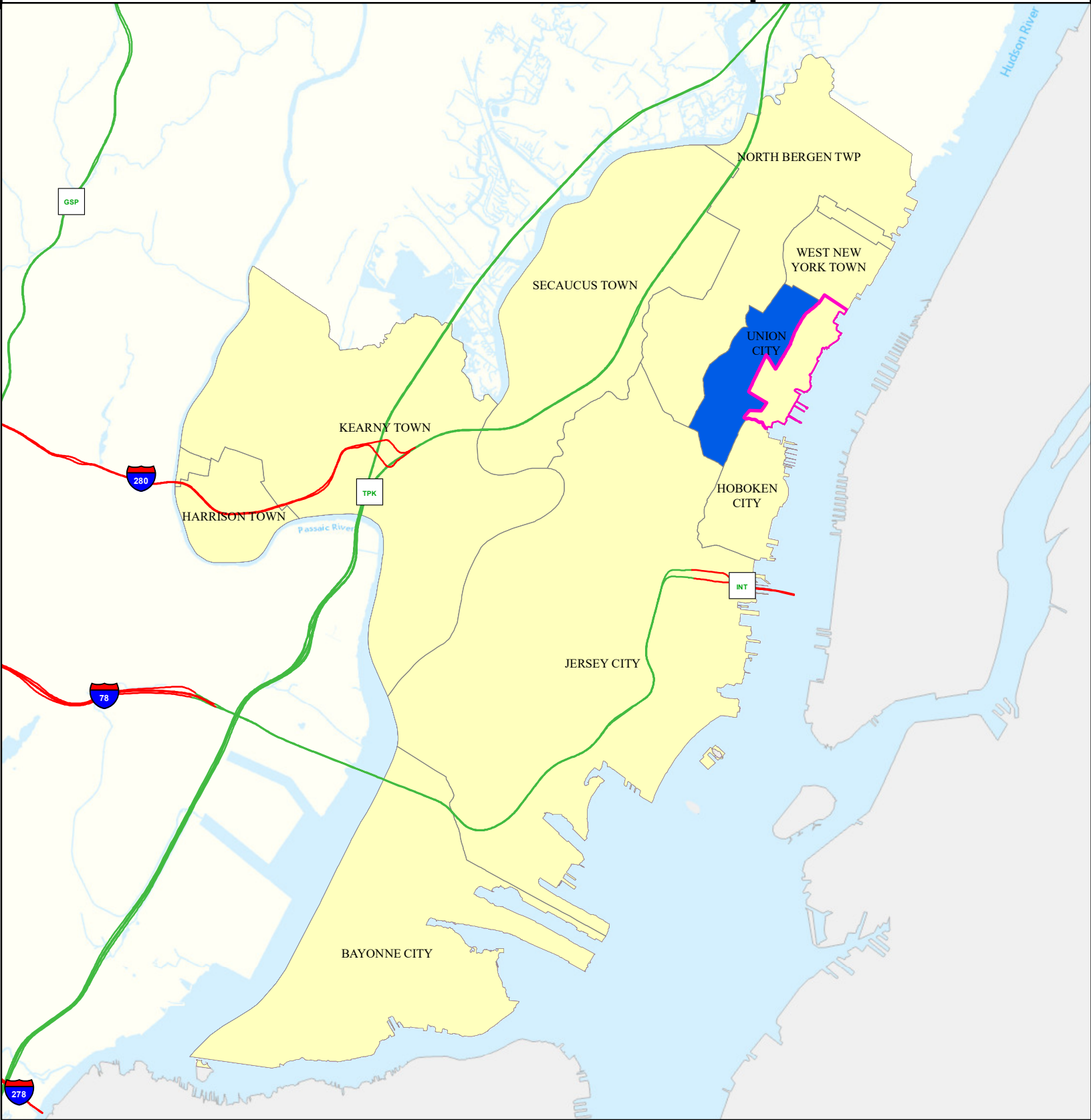
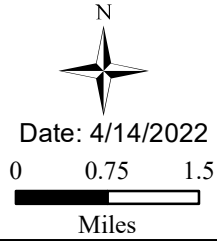
Legend

- Municipalities
- Weehawken Twp

State Comparison

- Above
- Below
- No Difference
- Suppressed

Obesity Rate
Per Municipal
% of Adults
2018



Heat Related Illness (Emergency Department)

Weehawken Twp

Hudson

Legend

- Municipalities
- Weehawken Twp

State Comparison

- Above
- Below
- No Difference
- Suppressed

Age-adjusted Rate per 10,000 People 2016 to 2019
Emergency Department Visits for Heat Related Illness

