Health Care Facilities

ATLANTIC HIGHLANDS BORO | MONMOUTH

Legend

- Counties
- ATLANTIC HIGHLANDS BORO
- Hospitals
- Nursing Homes
- Municipalities

N

Date: 9/22/2022

0 2 4 Miles

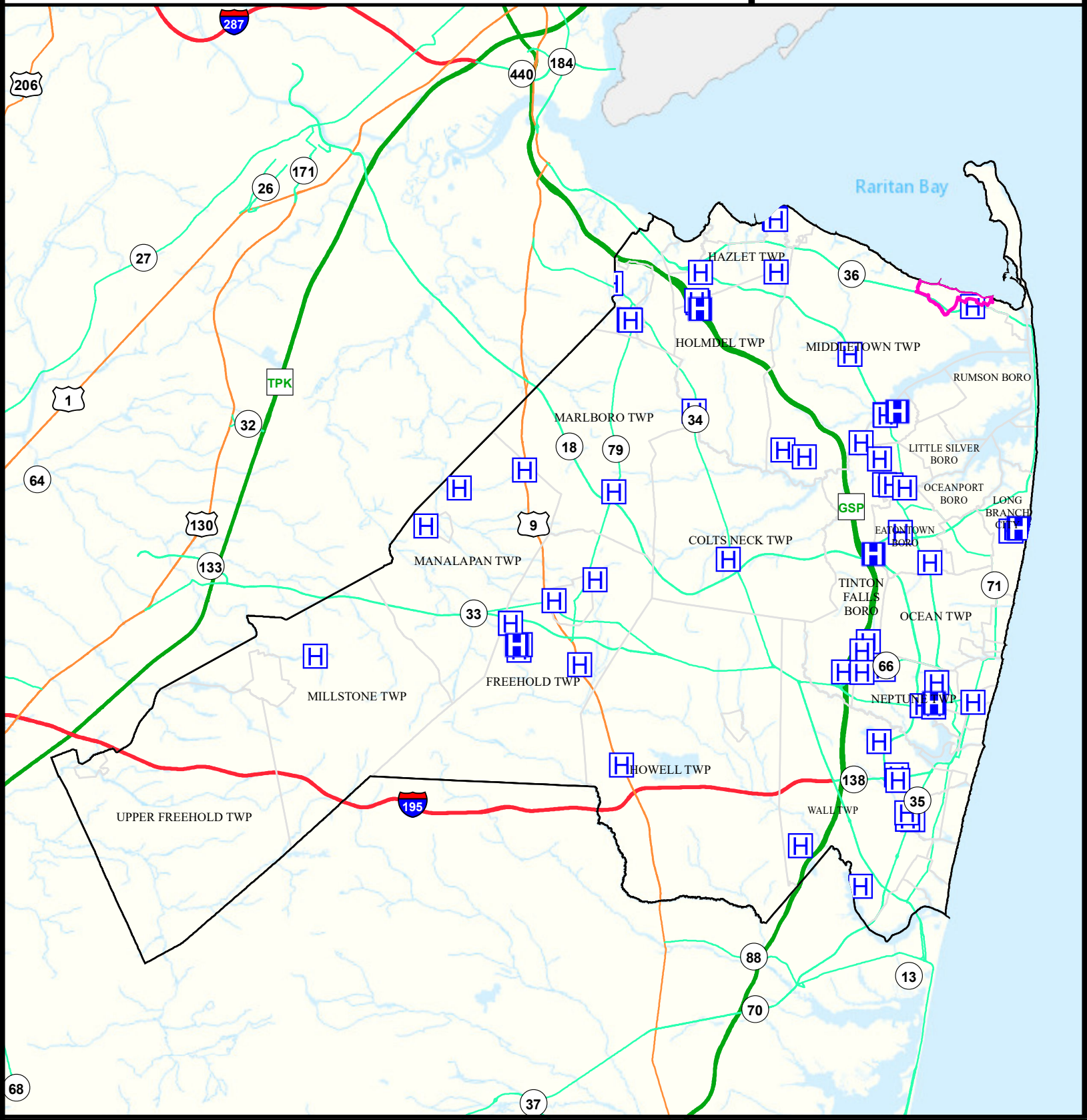

Air Cancer Risk

ATLANTIC HIGHLANDS BORO | MONMOUTH

Legend

Counties

ATLANTIC HIGHLANDS BOR

Risk per Million

- 61 - 87
- 88 - 108
- 109 - 127
- 128 - 145
- 146 - 167
- 168 - 193
- 194 - 243
- 244 - 283
- 284 - 351
- 352 - 604

N

Date: 9/26/2022

0 2 4 Miles

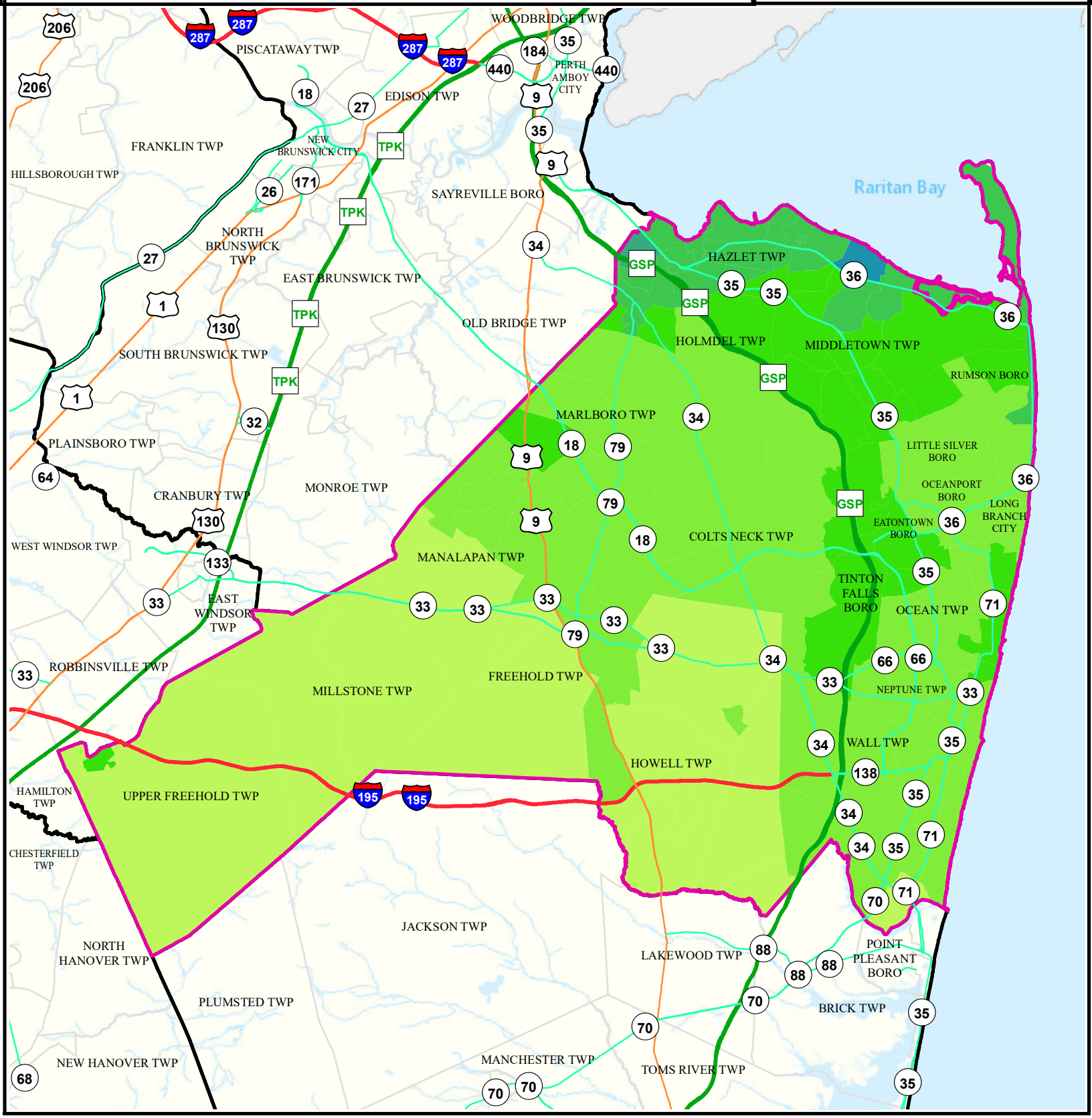

Air Non Cancer

ATLANTIC HIGHLANDS BORO | MONMOUTH

Legend

Counties

ATLANTIC HIGHLANDS BOR

Combined Hazard Index

- 0.75 - 1.00
- 1.01 - 2.00
- 2.01 - 3.00
- 3.01 - 4.00
- 4.01 - 8.09

N

Date: 9/26/2022

0 2 4

Miles

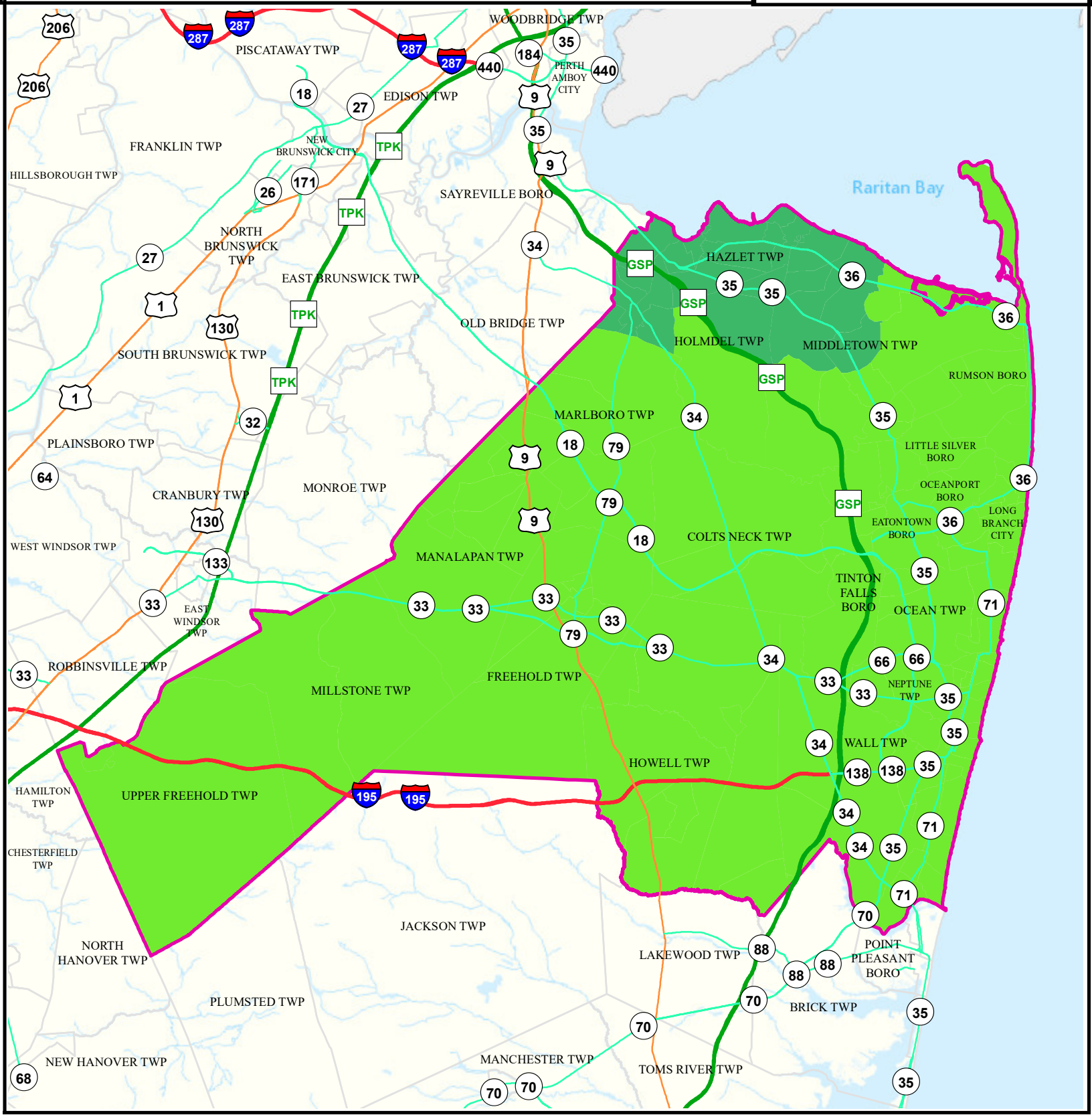

Air Quality Index (AQI)

ATLANTIC HIGHLANDS BORO

MONMOUTH

Air Quality Index (AQI)
Days above 100 (3 yr Avg)
2018 to 2020

Legend

Municipalities

ATLANTIC HIGHLANDS BORO

Average AQI Days

0 - 1

1.5 - 3

3.5 - 6.5

7 - 12

N

0 2.25 4.5 Miles

Date: 4/18/2022

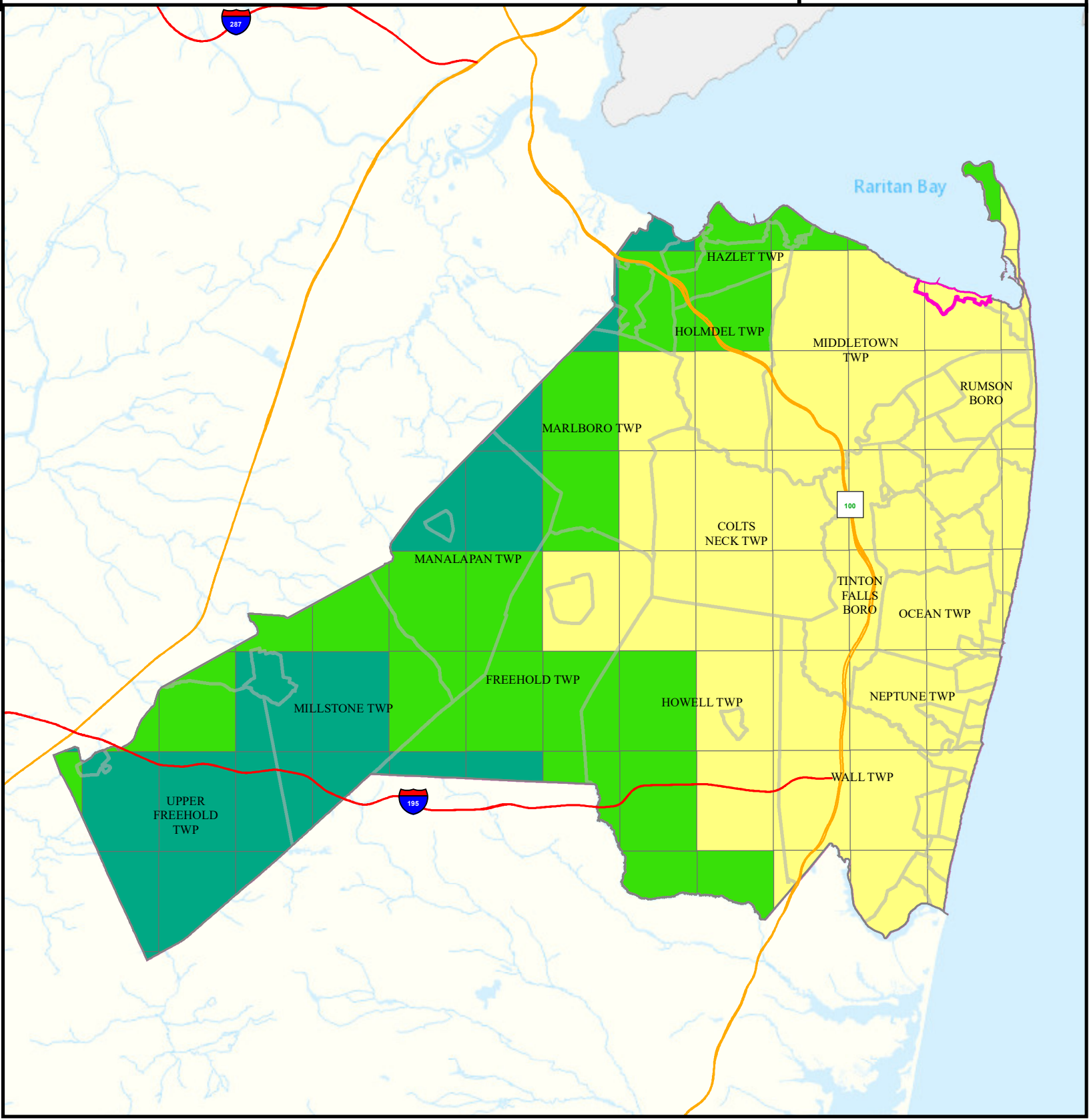

Community Drinking Water

ATLANTIC HIGHLANDS BORO | MONMOUTH

Legend

- Counties
- ATLANTIC HIGHLANDS BORO
- Municipalities

MCL and TT Violations and AL Exceedances

- 0
- 1 - 5
- 6 - 10
- 11 - 15
- 16 - 30

N

Date: 9/29/2022

0 2 4 Miles

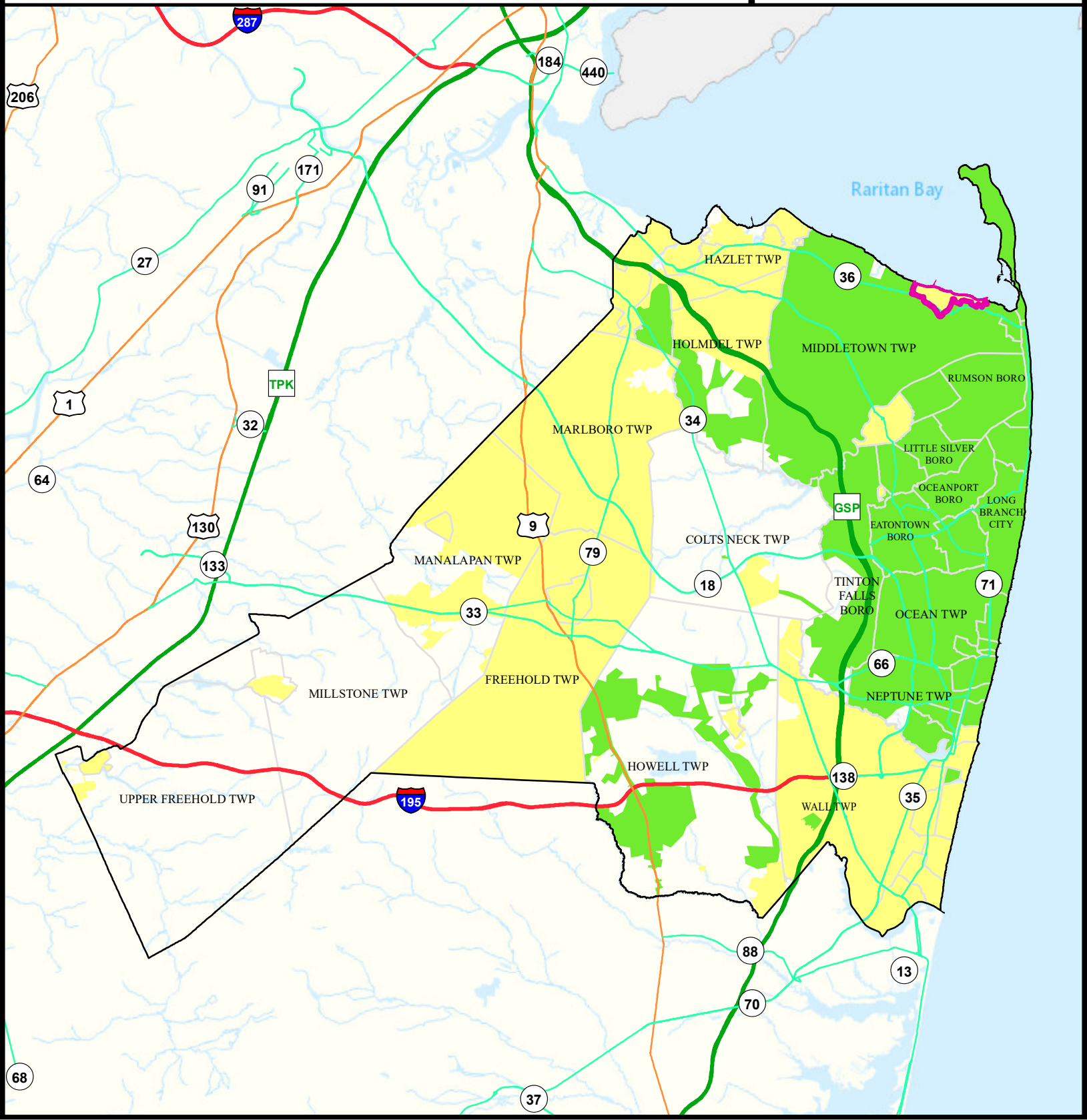

Ground Water/Soil

ATLANTIC HIGHLANDS BORO	MONMOUTH

Legend

- Counties
- Municipalities
- ATLANTIC HIGHLANDS BORO
- Deed Notice Areas
- Groundwater Contamination Areas (CKE)
- Groundwater Contamination Areas (CEA)

N

Date: 5/24/2022

0 0.15 0.3

Miles

Surface Water Quality

ATLANTIC HIGHLANDS BORO | MONMOUTH

Legend

- Counties
- Municipalities
- ATLANTIC HIGHLANDS BORO

Impaired (Percent)

- NA
- 0
- 20
- 25
- 33.
- 40
- 50
- 60
- 66.
- 75
- 80
- 100

N

Date: 9/22/2022

0 0.5 1 Miles

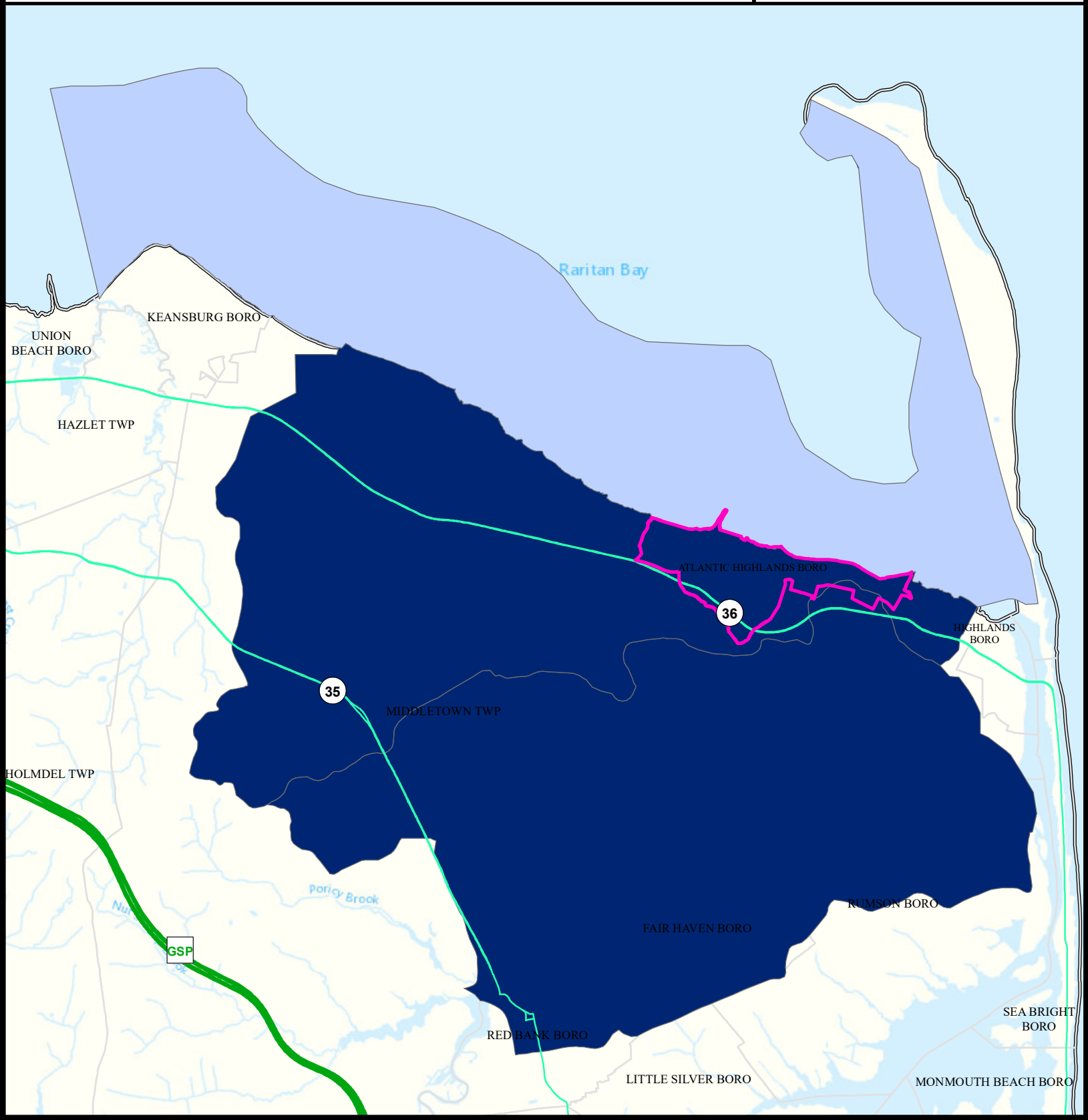

Surface Water Quality

MONMOUTH COUNTY
Atlantic Highlands Borough

What is a Designated Use?

New Jersey's Surface Water Quality Standards (SWQS) establish the designated uses of the State's surface waters, classify surface waters based on those uses, and specify the water quality criteria and other policies necessary to attain those uses. Designated uses include water supply for drinking, agriculture and industrial uses, fish consumption, shellfish resources, propagation of fish and wildlife, and recreation.

The table below show the designated use information for your municipality. For more information on Surface Water Quality, see the Healthy Community Planning Report for this municipality.

AU_name	Aquatic_General	Aquatic_Trout	Water_Supply	Recreation	Shellfish	Fish_Consumption
Navesink R (below Rt 35)/LowerShrewsbury	Non Attaining	NA	Non Attaining	Non Attaining	Non Attaining	Non Attaining
Pews Creek to Shrewsbury River	Non Attaining	NA	Non Attaining	Non Attaining	Non Attaining	Non Attaining
Sandy Hook Bay (east of Thorns Ck)	Non Attaining	NA	NA	Attaining	Non Attaining	Non Attaining

Flooding (Urban Land Cover)

ATLANTIC HIGHLANDS BORO | MONMOUTH

Legend

- Counties
- ATLANTIC HIGHLANDS BORO
- Municipalities
- Urban Land
- Urban Land Flooded
- Toll Road
- Interstate
- US Highway
- State Highway
- Impacted Roads

Impacted roads show only county level or higher routes in flooding areas.

N

Date: 4/12/2022

0 0.15 0.3

Miles

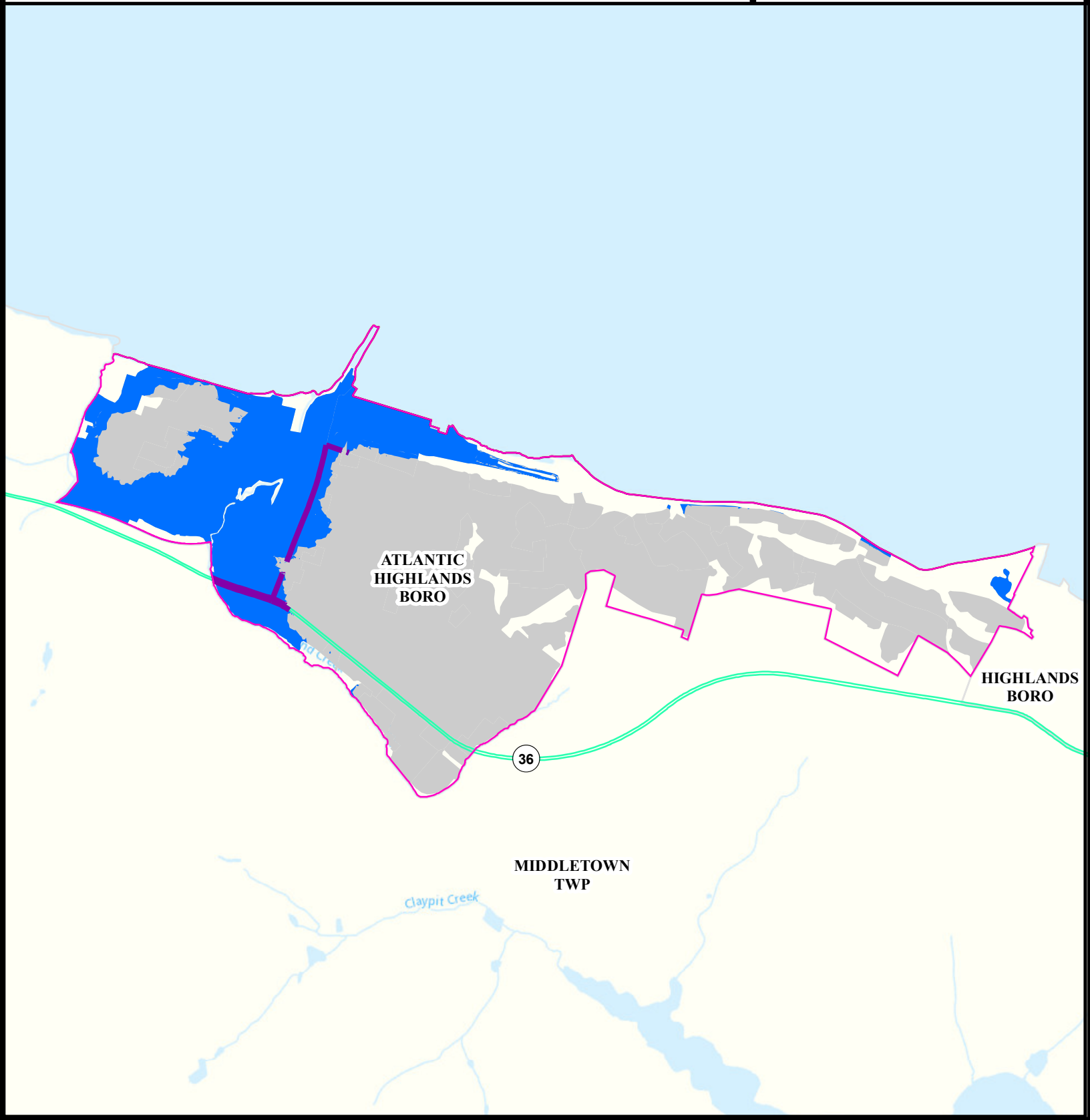

Air Permit Sources

ATLANTIC HIGHLANDS BORO	MONMOUTH

Legend

Counties

ATLANTIC HIGHLANDS BORO

Facility Type

Major

Minor

N

Date: 4/12/2022

0 0.15 0.3

Miles

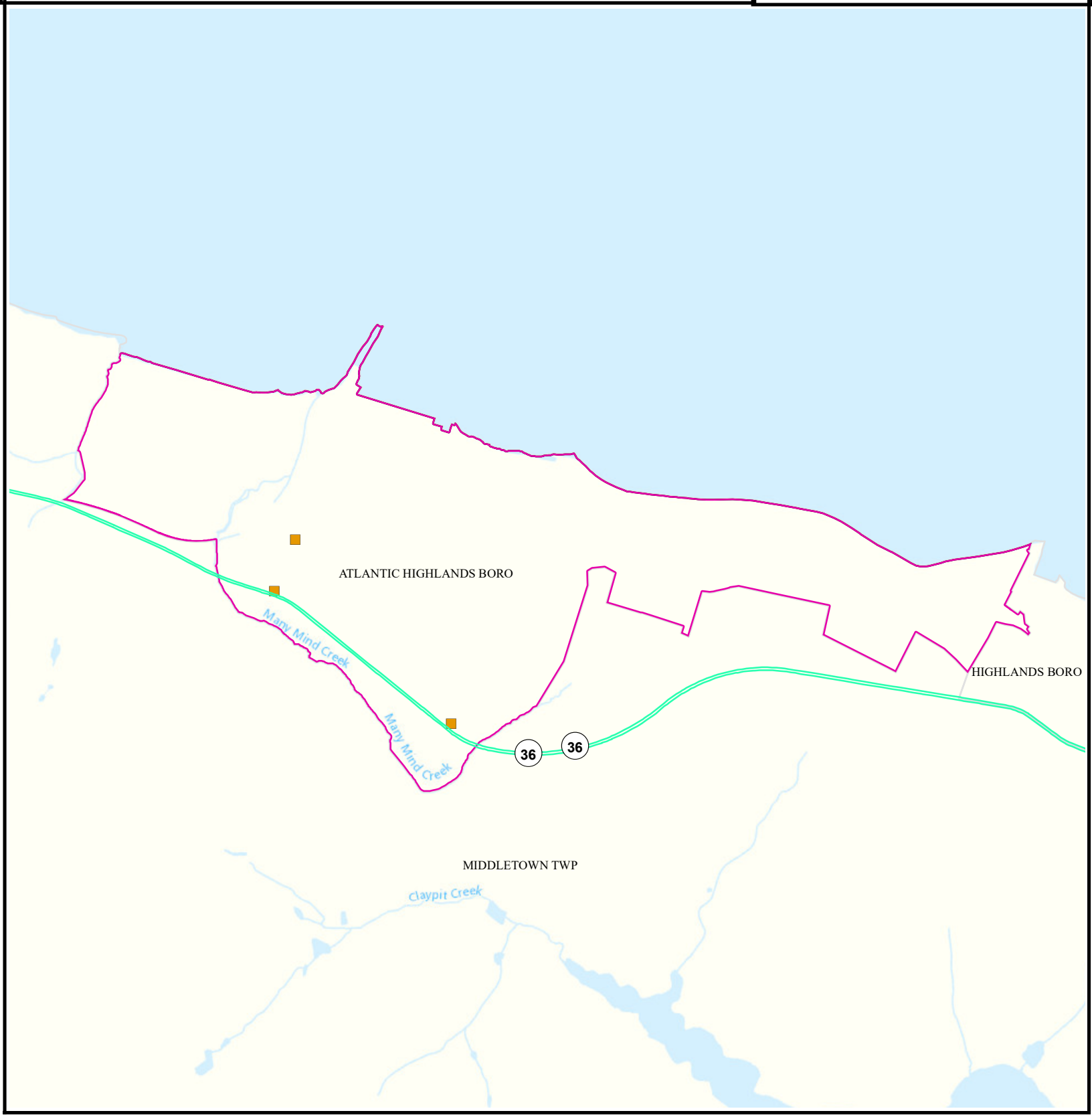

Contaminated Sites

ATLANTIC HIGHLANDS BORO	MONMOUTH

Legend

- Counties
- ATLANTIC HIGHLANDS BORO
- Municipalities

Known Contaminated Sites

Density Weighting

- 0
- 1
- 2
- 3
- Other

N

Date: 5/24/2022

0 0.15 0.3

Miles

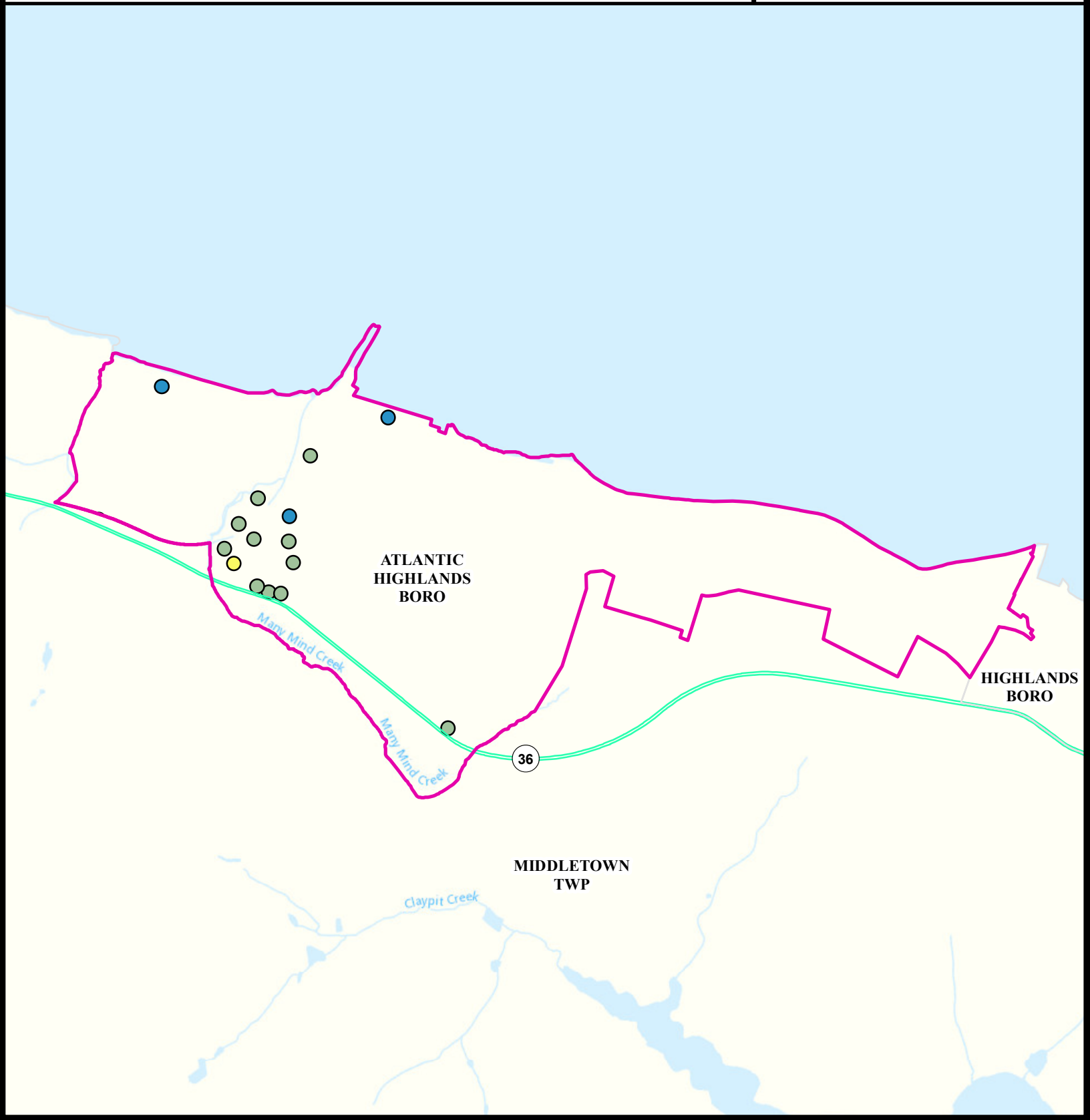

Open Space

ATLANTIC HIGHLANDS BORO	MONMOUTH

Legend

- Counties
- ATLANTIC HIGHLANDS BORO
- Open Space
- Residential Population > 1/4 Mile from Open Space

N

Date: 9/27/2022

0 0.15 0.3

Miles

Low Birth Weight

Atlantic Highlands Boro | Monmouth

Legend

- Municipalities
- Atlantic Highlands Boro

State Comparison

- Above
- Below
- No Difference
- Suppressed

Birth Rate
Low Birth Weight
(% All Births < 5 lb, 8 oz)
2016 to 2020

N

Date: 4/15/2022

0 2 4
Miles

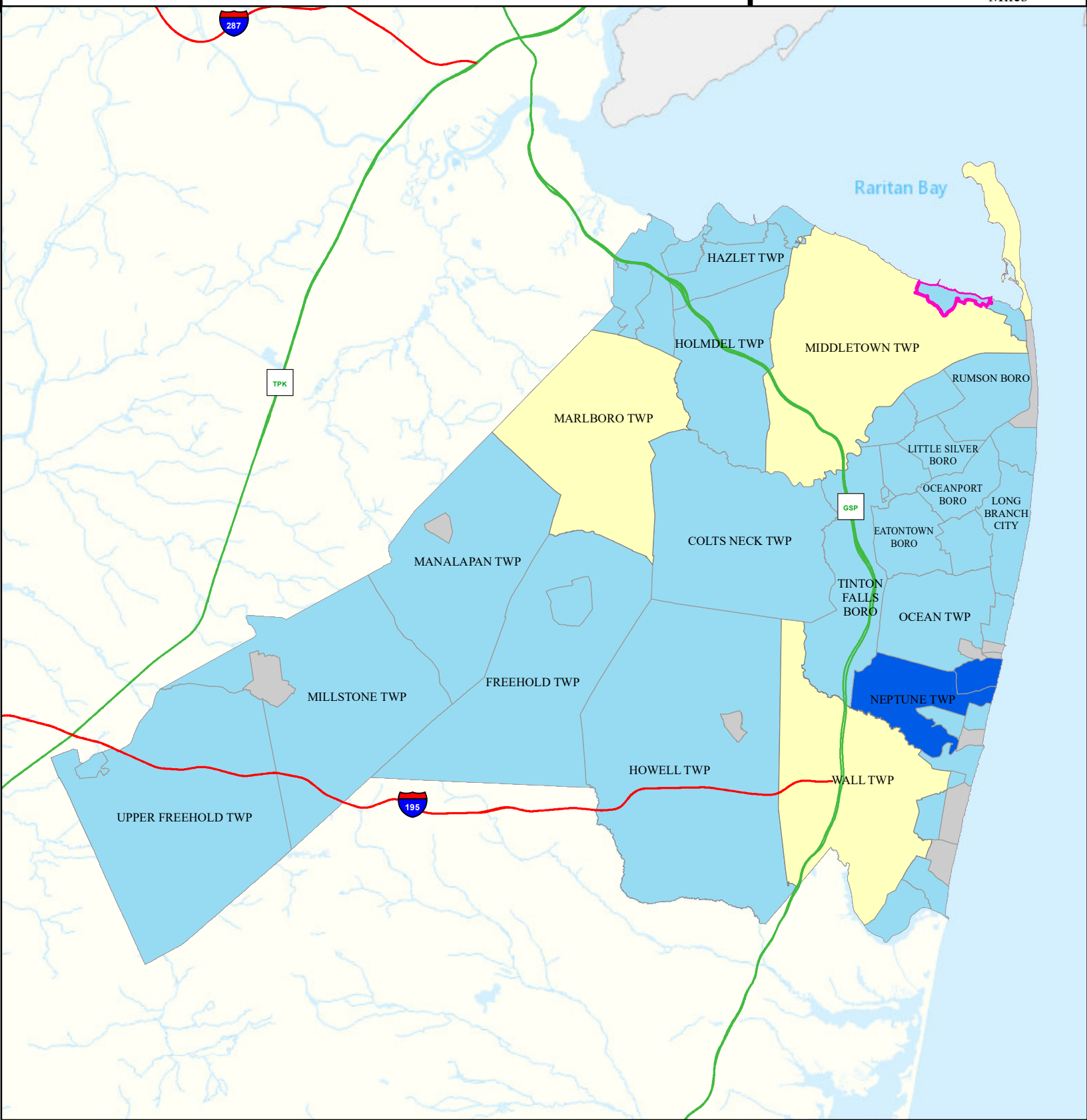

Age of Housing

ATLANTIC HIGHLANDS BORO | MONMOUTH

Legend

- Counties
- Municipalities
- ATLANTIC HIGHLANDS BORO

Year House Constructed

- Pre 1950
- Between 1951 and 1978
- After 1978
- Unknown

N

Date: 4/12/2022

0 0.15 0.3

Miles

Asthma (Emergency Department)

Atlantic Highlands Boro	Monmouth

Legend

- Municipalities
- Atlantic Highlands Boro

State Comparison

- Above
- Below
- No Difference
- Suppressed

Age-adjusted Rate per 10,000 People 2016 to 2019 Emergency Department Visits for Asthma

N

Date: 4/12/2022

0 2 4 Miles

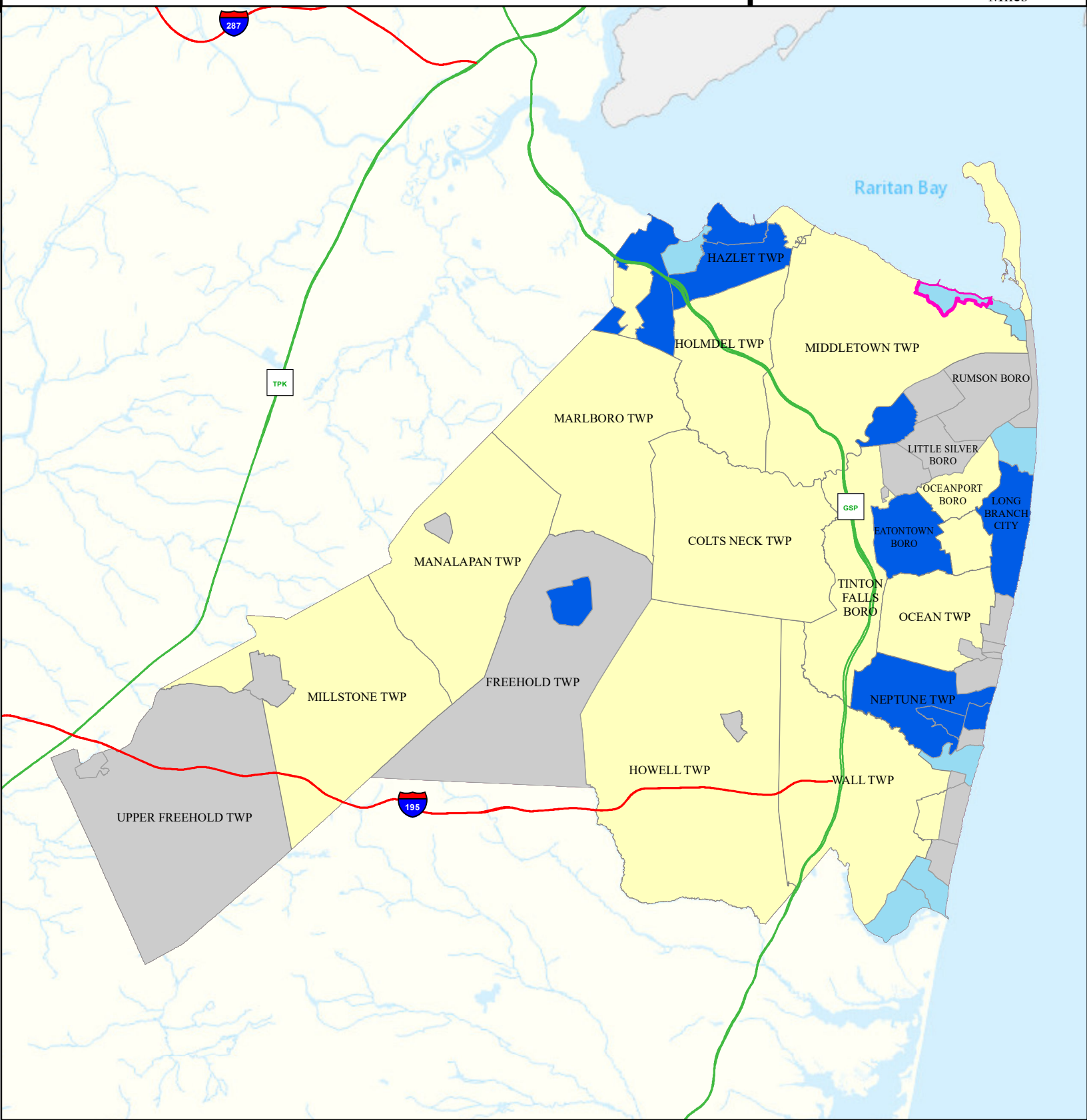

Heart Attack (AMI) (Inpatient)

Atlantic Highlands Boro	Monmouth

Legend

- Municipalities
- Atlantic Highlands Boro

State Comparison

- Above
- Below
- No Difference
- Suppressed

Age-adjusted Rate
per 10,000 People
2016 to 2019
Inpatient Visits for AMI
(Acute Myocardial Infarction)

N

Date: 4/11/2022

0 1.75 3.5
Miles

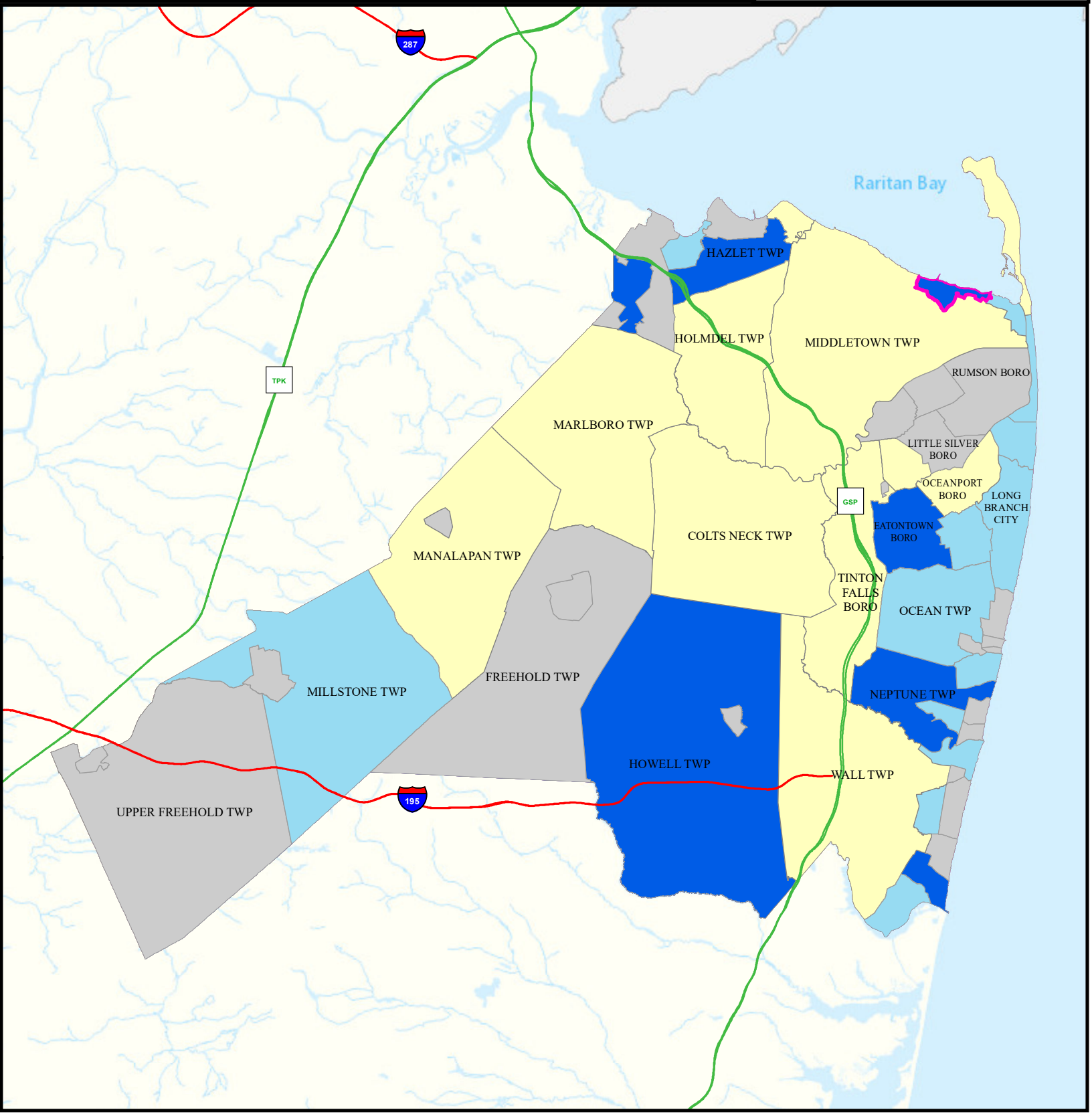

Heart Disease Deaths

Atlantic Highlands Boro | Monmouth

Legend

- Municipalities
- Atlantic Highlands Boro

State Comparison

- Above
- Below
- No Difference
- Suppressed

Age-adjusted Death Rate per 100,000 People 2015 to 2019 Deaths for Heart Disease

N

Date: 4/16/2022

0 2 4 Miles

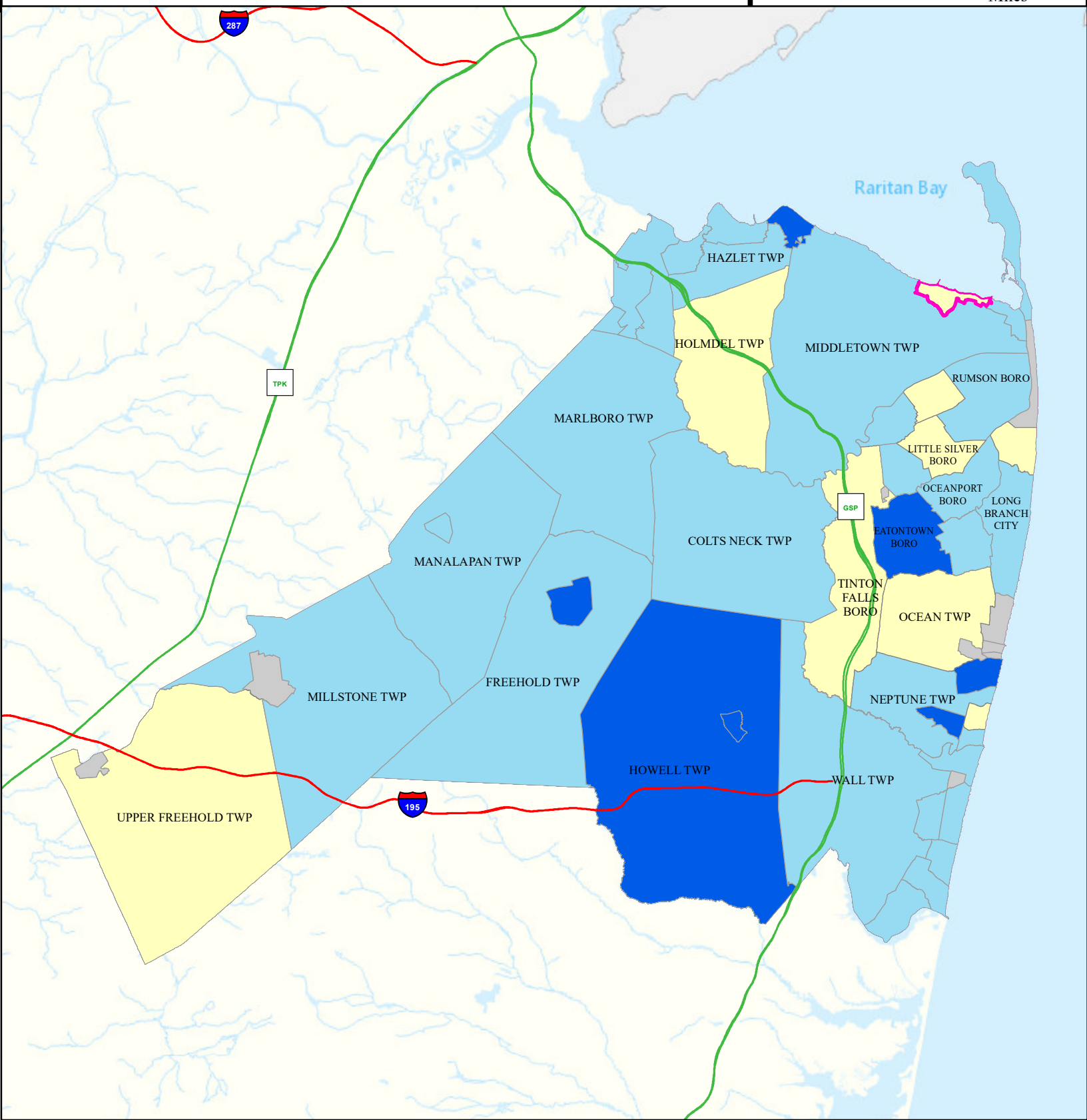

COPD (Emergency Department)

Atlantic Highlands Boro | Monmouth

Legend

- Municipalities
- Atlantic Highlands Boro

State Comparison

- Above
- Below
- No Difference
- Suppressed

Age-adjusted Rate per 10,000 People 2016 to 2019 Emergency Department Visits for COPD

N

Date: 6/29/2023

0 2 4 Miles

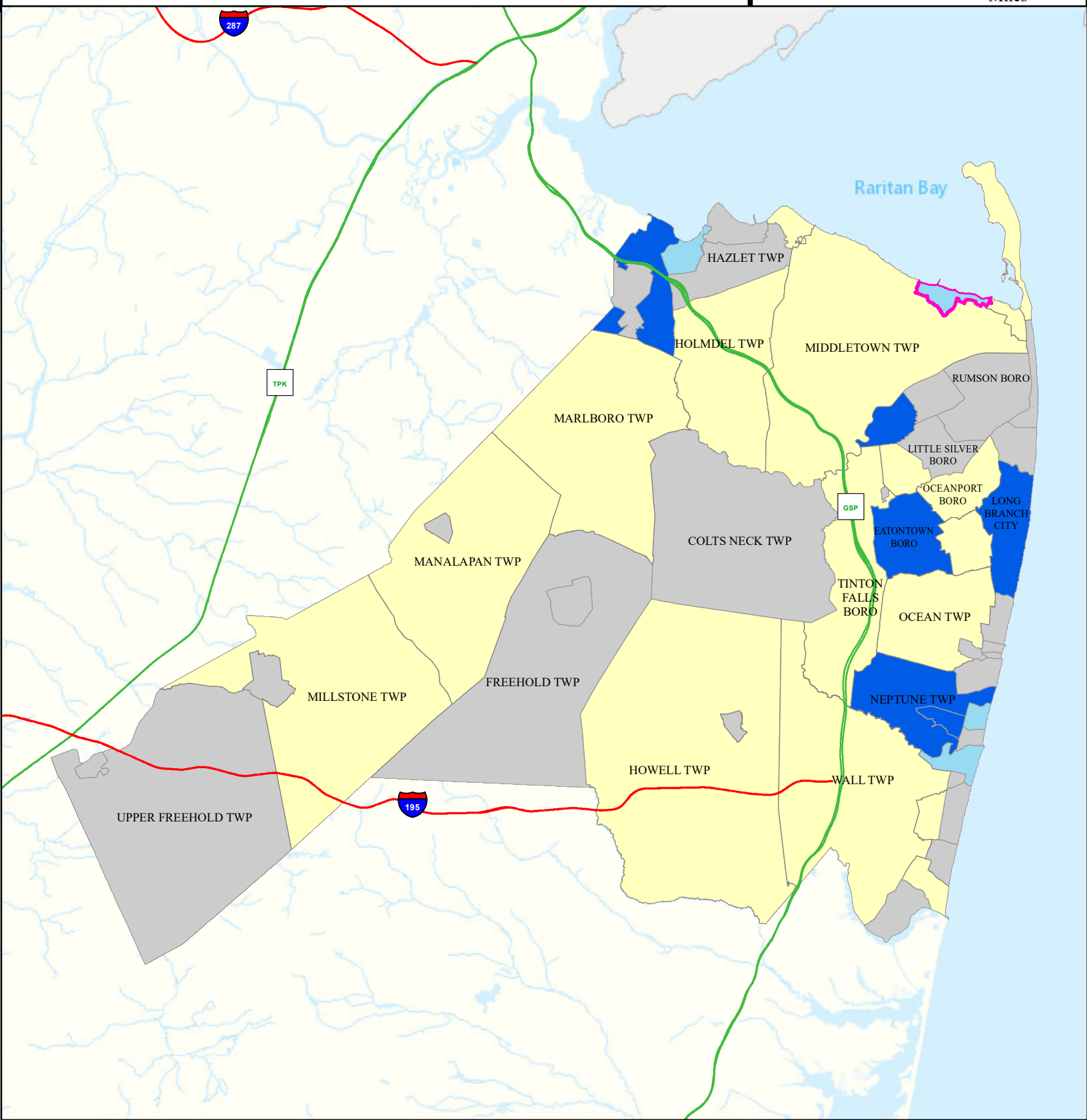

Stroke (Inpatient)

Atlantic Highlands Boro | Monmouth

Legend

- Municipalities
- Atlantic Highlands Boro

State Comparison

- Above
- Below
- No Difference
- Suppressed

Age-adjusted Rate per 10,000 People 2016 to 2019 Inpatient Visits for Stroke

N

Date: 4/14/2022

0 2 4 Miles

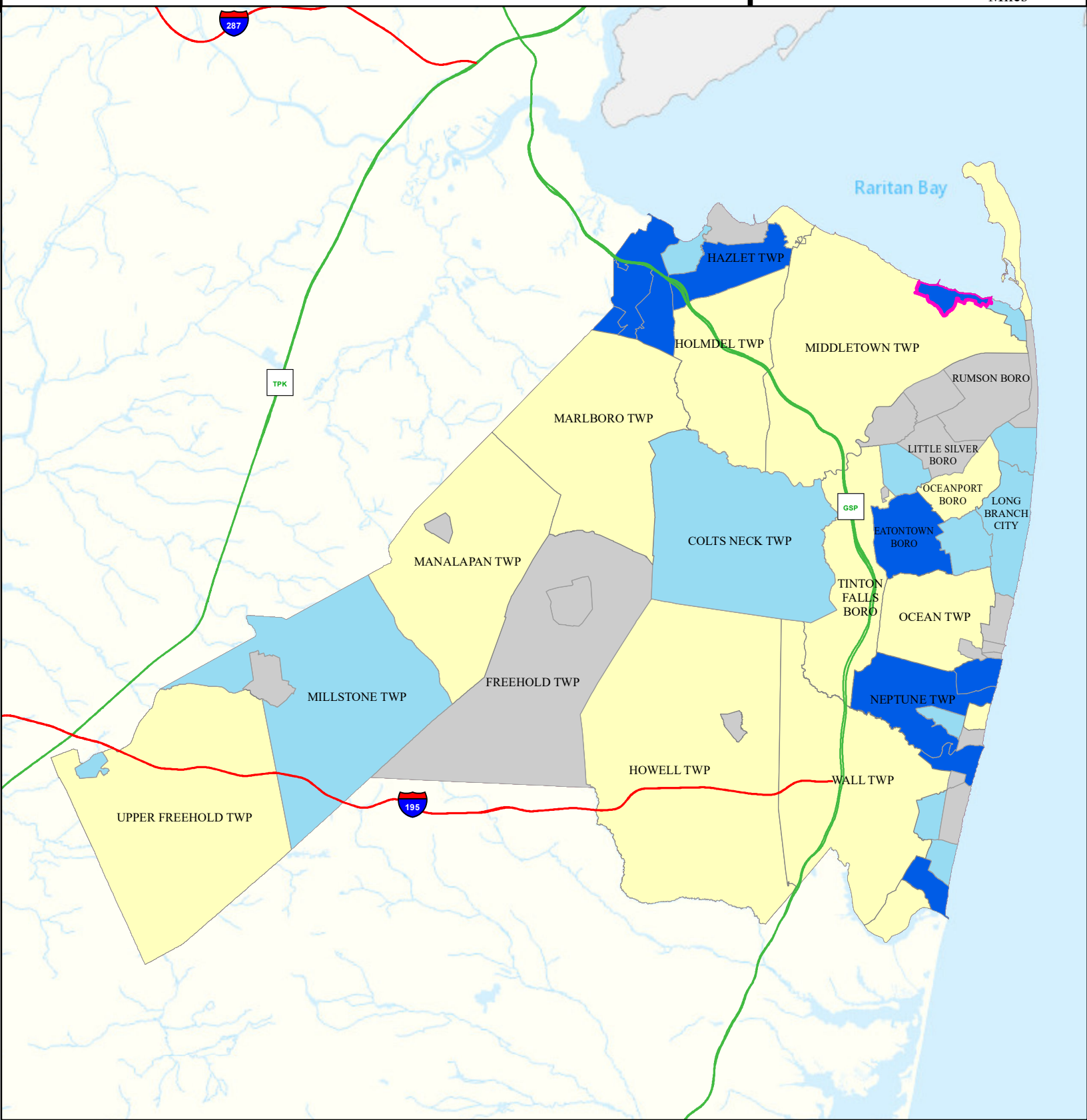

All Cancer Deaths

Atlantic Highlands Boro | Monmouth

Legend

- Municipalities
- Atlantic Highlands Boro

State Comparison

- Above
- Below
- No Difference
- Suppressed

Age-adjusted Death Rate per 100,000 People 2015 to 2019 Deaths for Cancer

N

Date: 4/17/2022

0 2 4 Miles

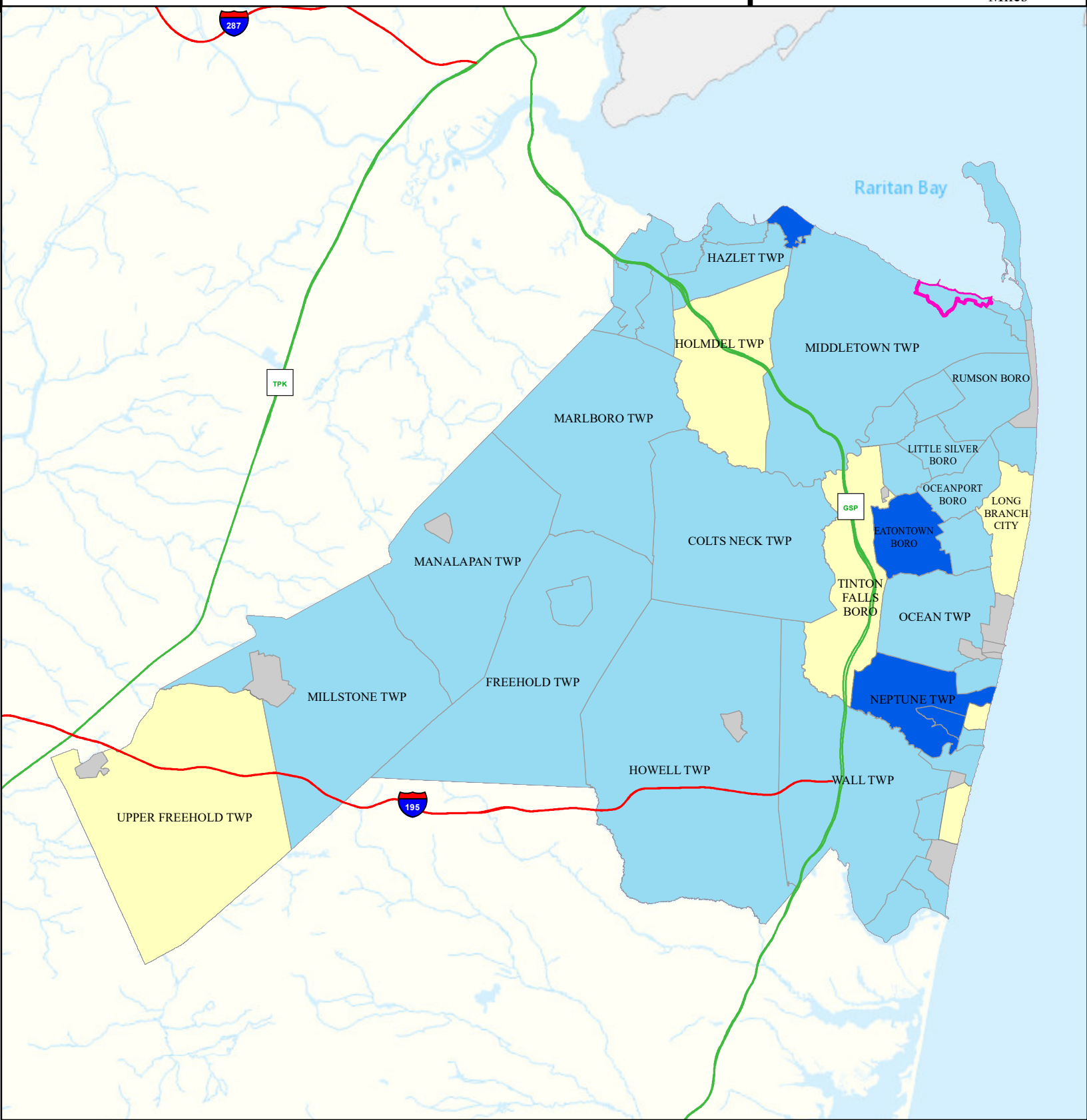

Lung Cancer Deaths

Atlantic Highlands Boro | Monmouth

Legend

- Municipalities
- Atlantic Highlands Boro

State Comparison

- Above
- Below
- No Difference
- Suppressed

Age-adjusted Death Rate per 100,000 People 2015 to 2019 Deaths for Lung Cancer

N

Date: 4/17/2022

0 2 4 Miles

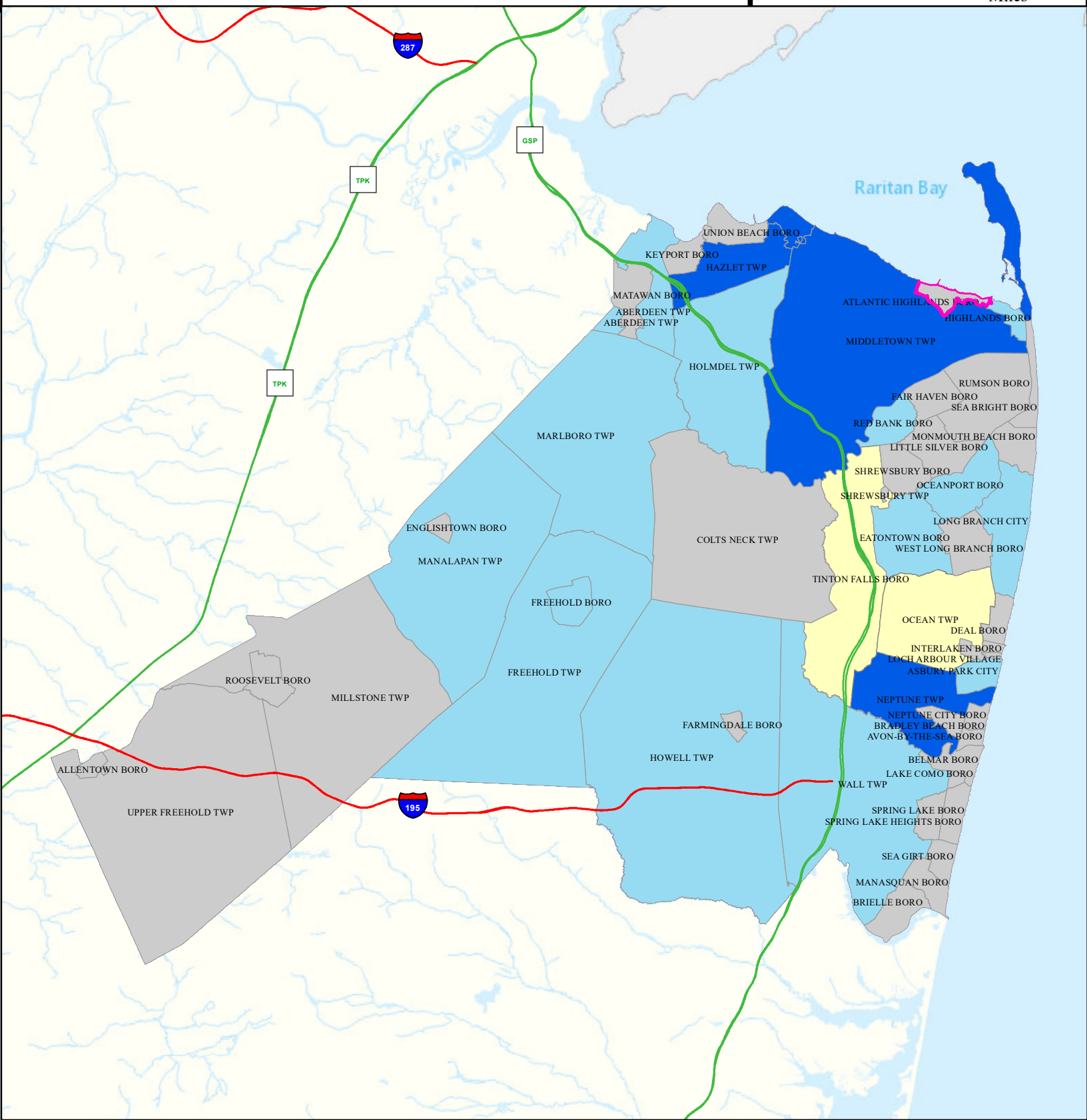

Smoking

Atlantic Highlands Boro

Monmouth

Legend

- Municipalities
- Atlantic Highlands Boro

State Comparison

- Above
- Below
- No Difference
- Suppressed

Smoking Rate Per Municipal % of Adults 2018

N

Date: 4/13/2022

0 2 4 Miles

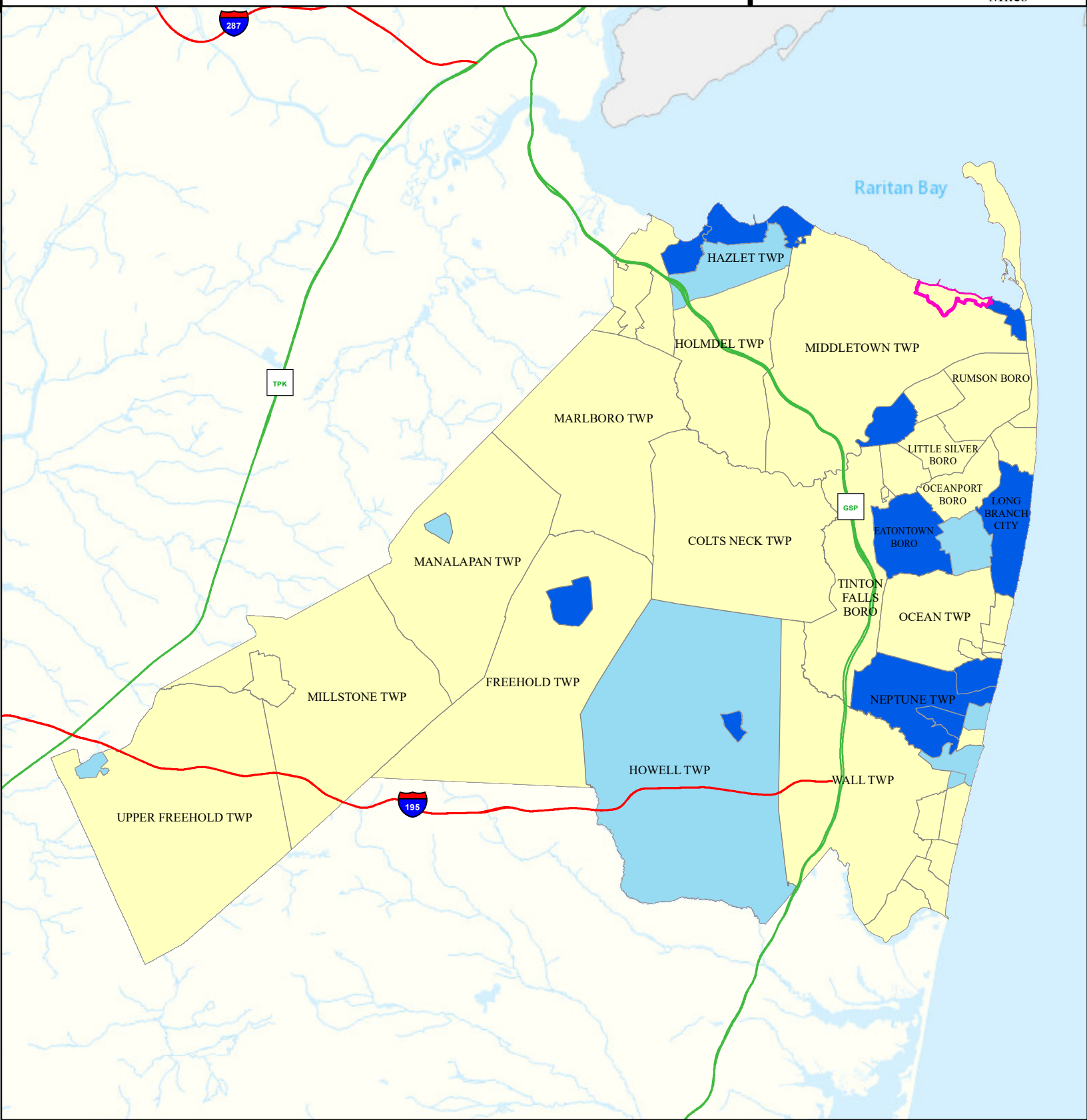

Obesity

Atlantic Highlands Boro | Monmouth

Legend

- Municipalities
- Atlantic Highlands Boro

State Comparison

- Above
- Below
- No Difference
- Suppressed

Obesity Rate
Per Municipal
% of Adults
2018

N

Date: 4/14/2022

0 2 4
Miles

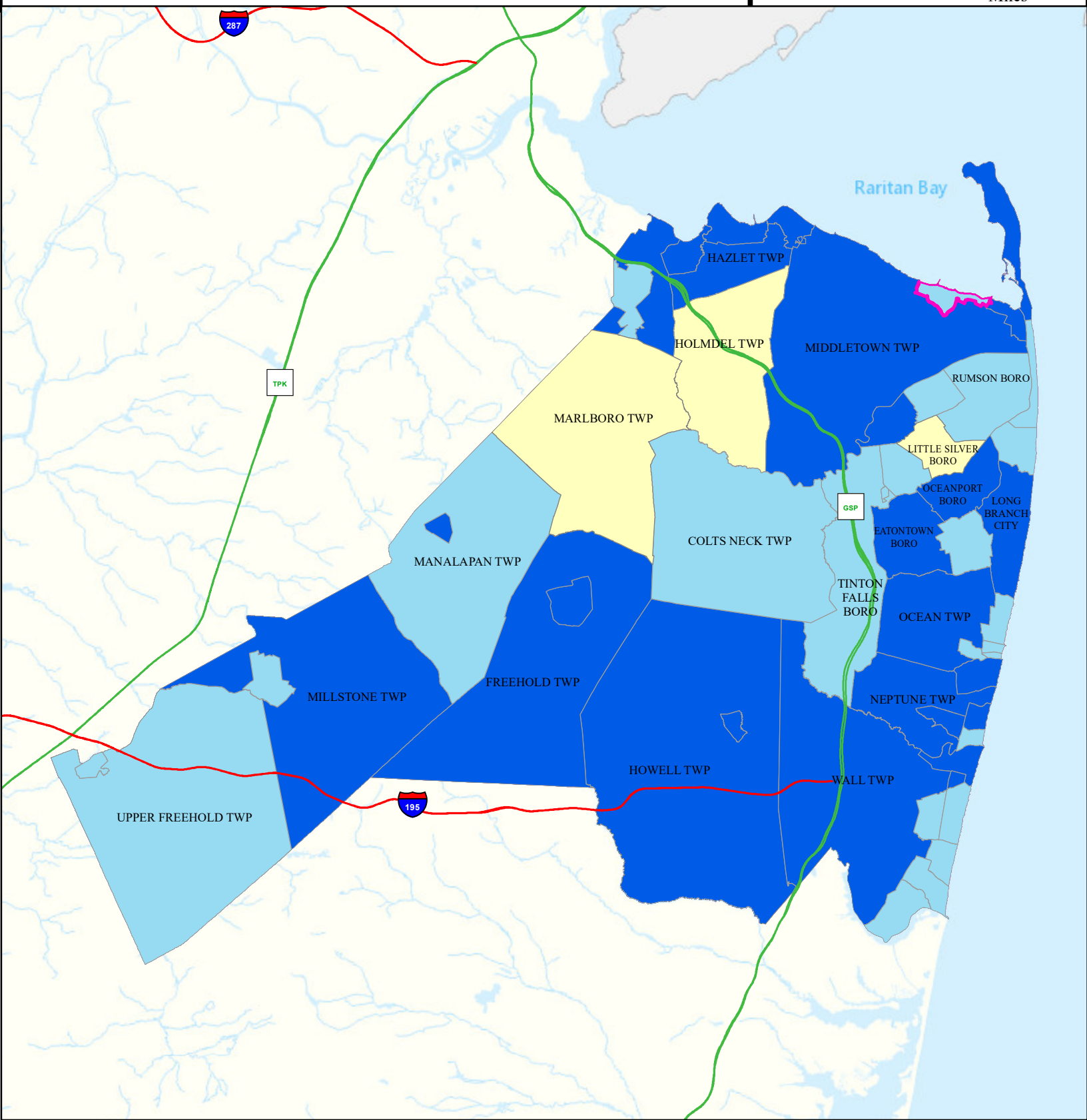

Heat Related Illness (Emergency Department)

Atlantic Highlands Boro	Monmouth

Legend

- Municipalities
- Atlantic Highlands Boro

State Comparison

- Above
- Below
- No Difference
- Suppressed

Age-adjusted Rate per 10,000 People 2016 to 2019 Emergency Department Visits for Heat Related Illness

N

Date: 4/14/2022

0 2 4
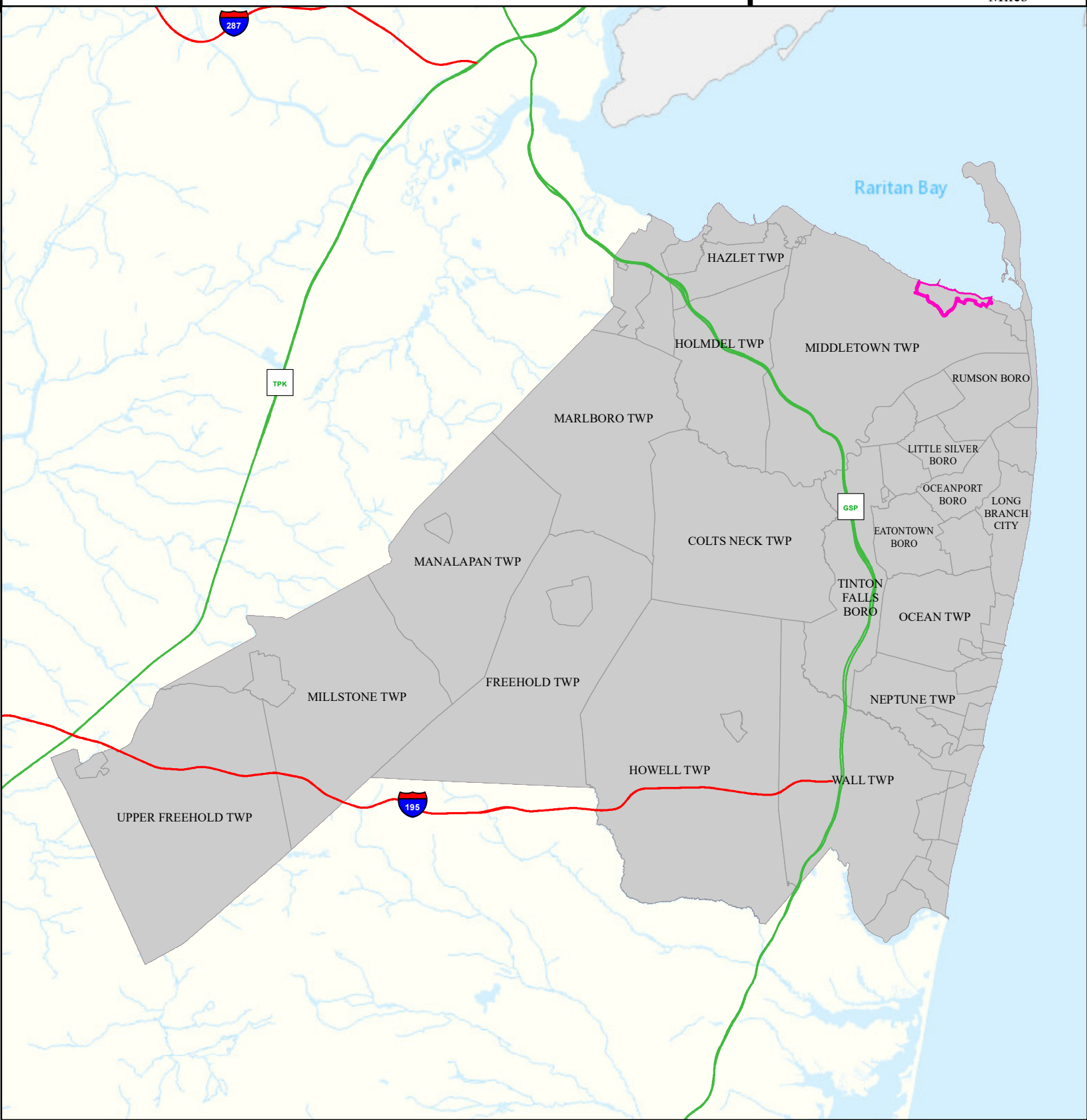
Miles