Health Care Facilities

FREEHOLD TWP | MONMOUTH

Legend

- Counties
- FREEHOLD TWP
- Hospitals
- Nursing Homes
- Municipalities

N

Date: 9/26/2022

0 2 4 Miles

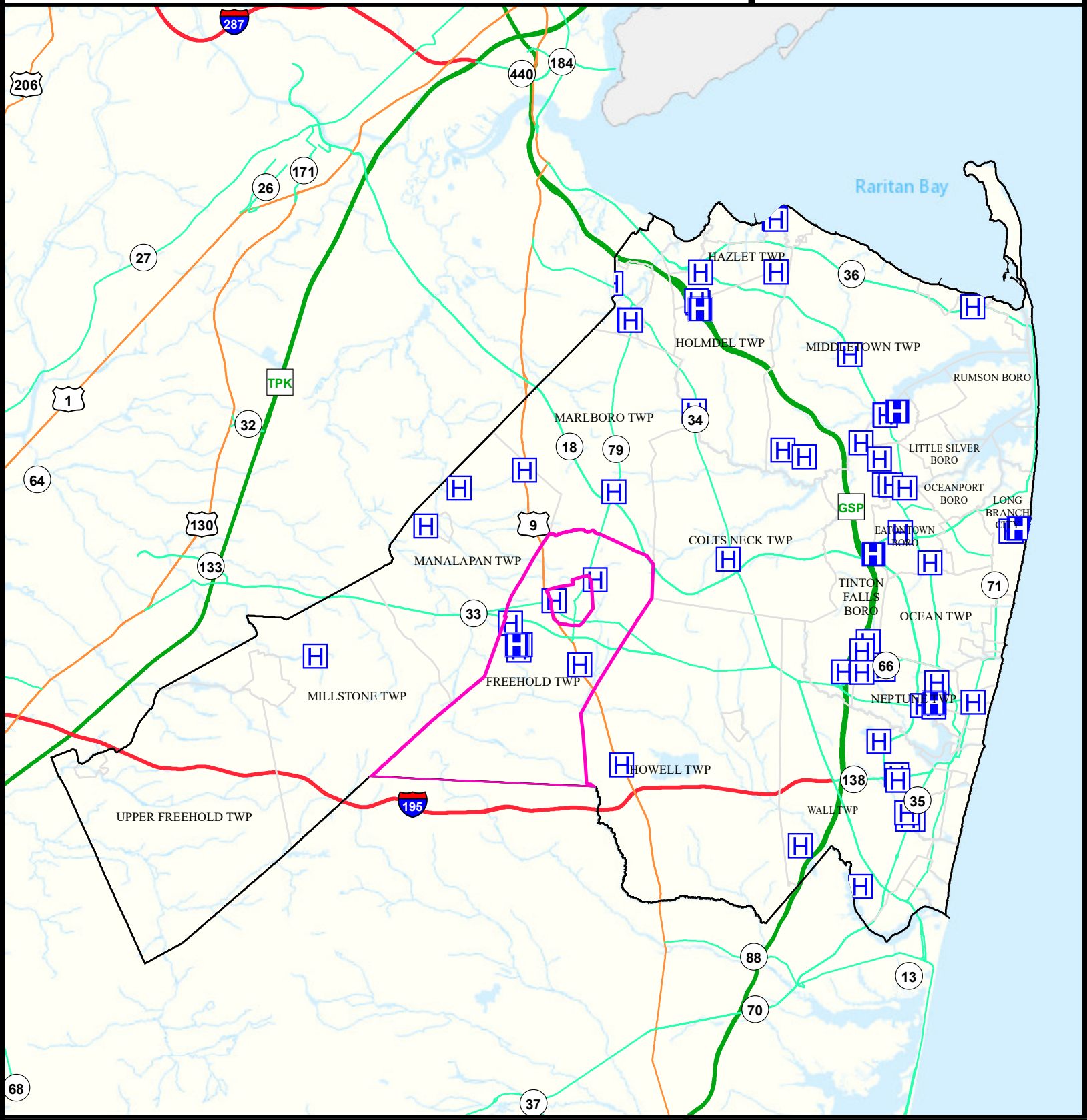

Air Cancer Risk

FREEHOLD TWP | MONMOUTH

Legend

- Counties
- FREEHOLD TWP

Risk per Million

- 61 - 87
- 88 - 108
- 109 - 127
- 128 - 145
- 146 - 167
- 168 - 193
- 194 - 243
- 244 - 283
- 284 - 351
- 352 - 604

N

Date: 9/28/2022

0 2 4 Miles

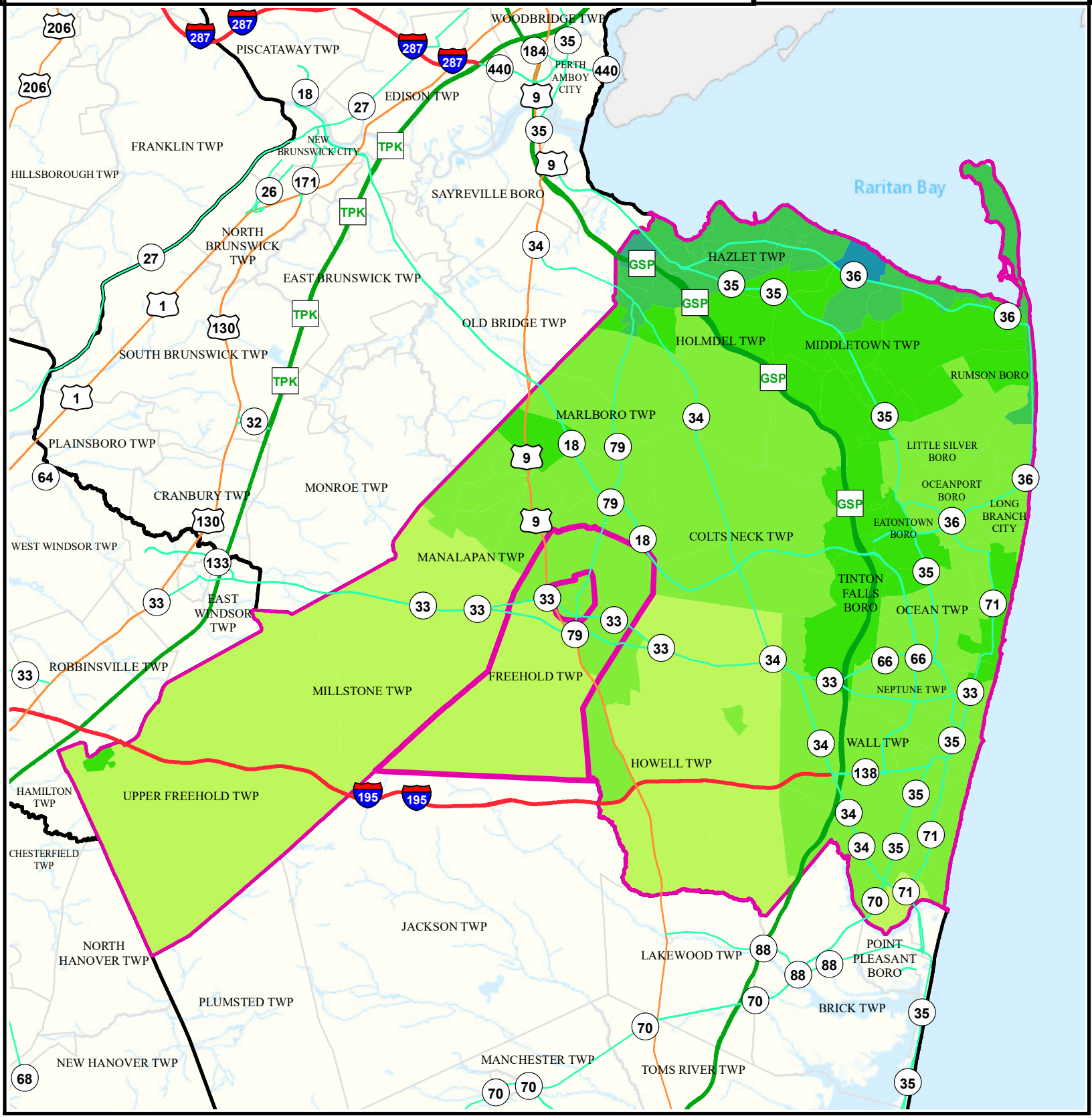

Air Non Cancer

FREEHOLD TWP | MONMOUTH

Legend

- Counties
- FREEHOLD TWP

Combined Hazard Index

- 0.75 - 1.00
- 1.01 - 2.00
- 2.01 - 3.00
- 3.01 - 4.00
- 4.01 - 8.09

N

Date: 9/28/2022

0 2 4 Miles

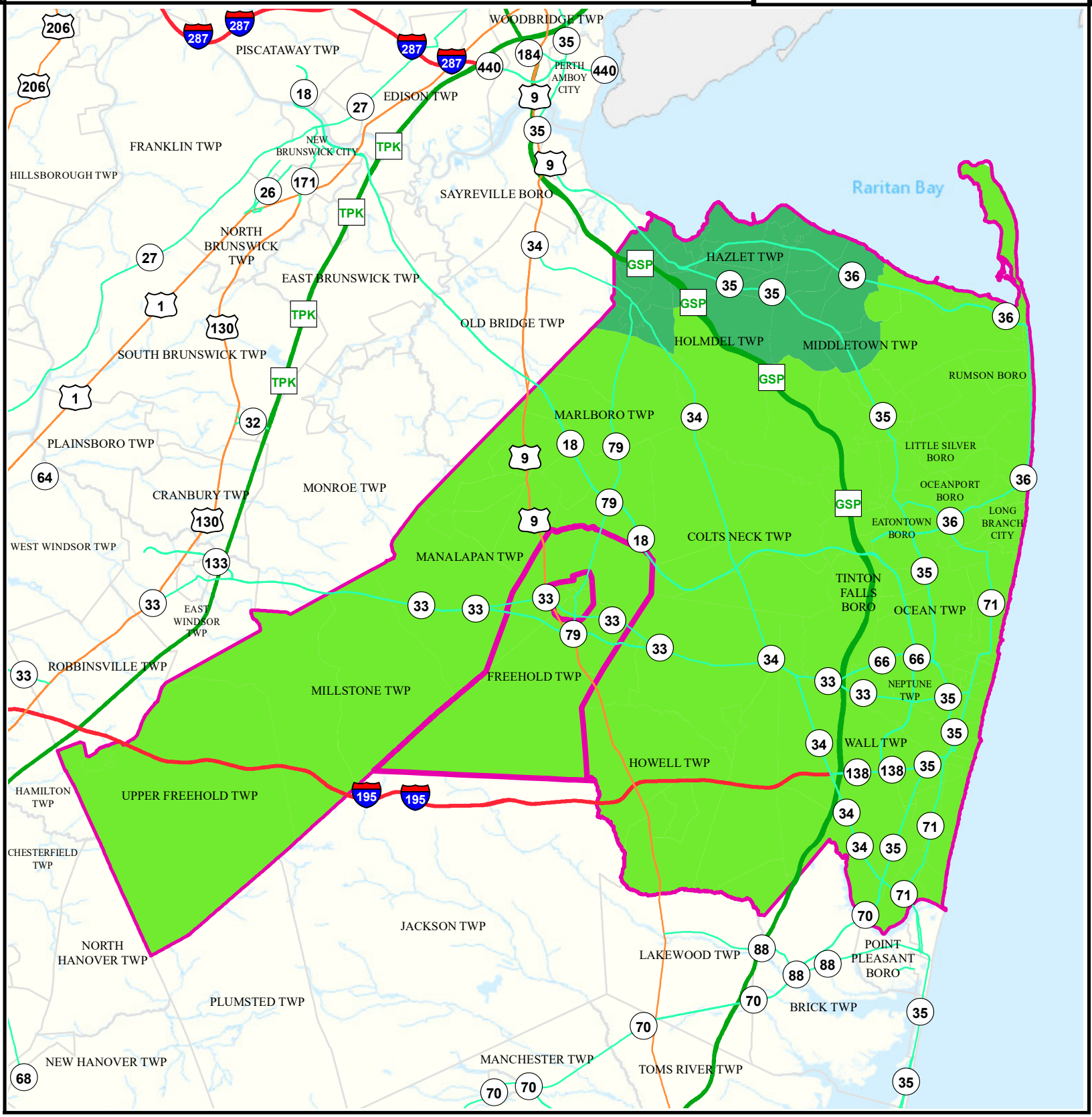

Air Quality Index (AQI)

FREEHOLD TWP

MONMOUTH

Air Quality Index (AQI)
Days above 100 (3 yr Avg)
2018 to 2020

Legend

Municipalities

FREEHOLD TWP

Average AQI Days

0 - 1

1.5 - 3

3.5 - 6.5

7 - 12

N

0 2.25 4.5 Miles

Date: 4/18/2022

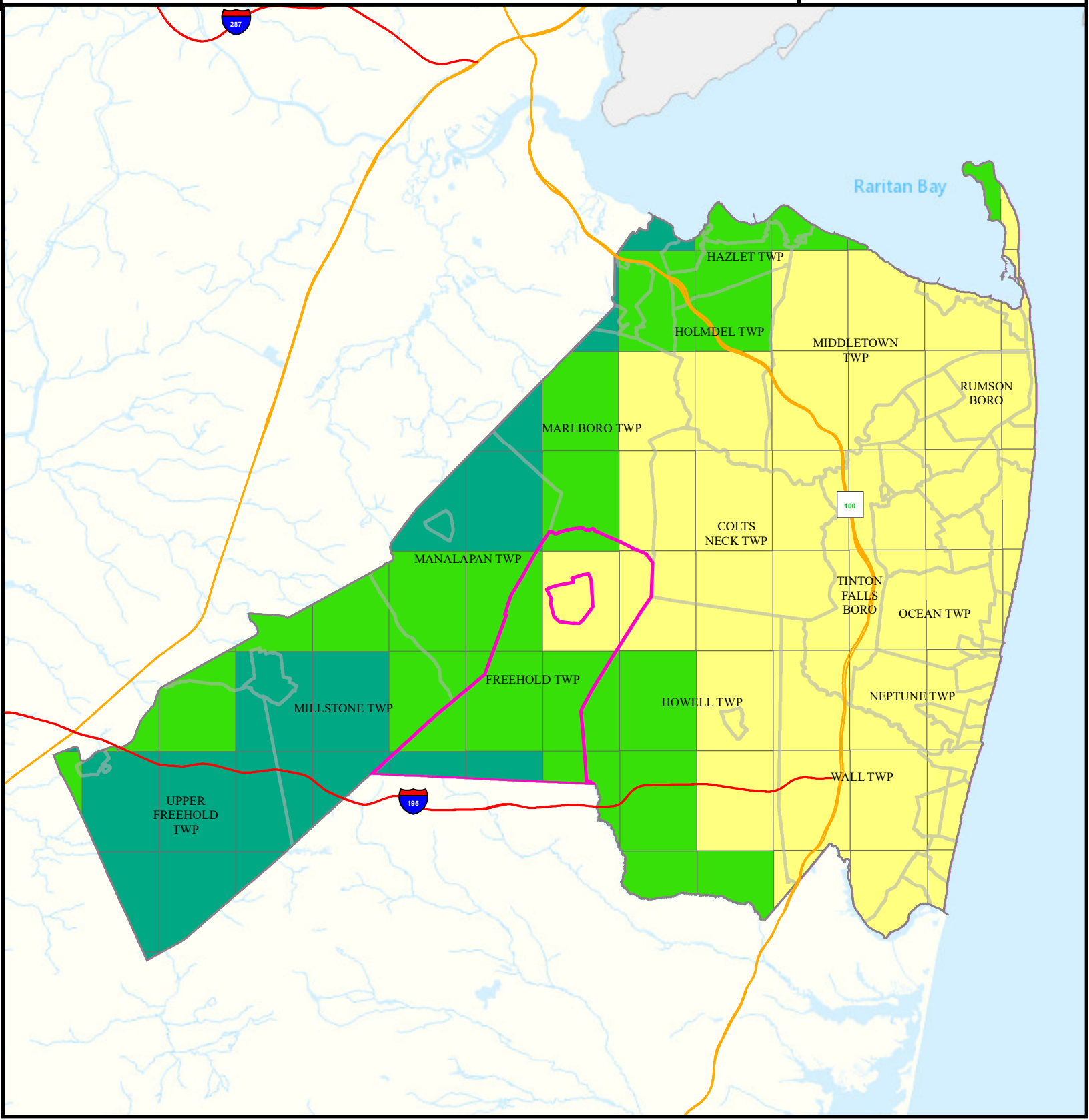

Community Drinking Water

FREEHOLD TWP | MONMOUTH

Legend

- Counties
- FREEHOLD TWP
- Municipalities

MCL and TT Violations and AL Exceedances

- 0
- 1 - 5
- 6 - 10
- 11 - 15
- 16 - 30

N

Date: 9/27/2022

0 2 4 Miles

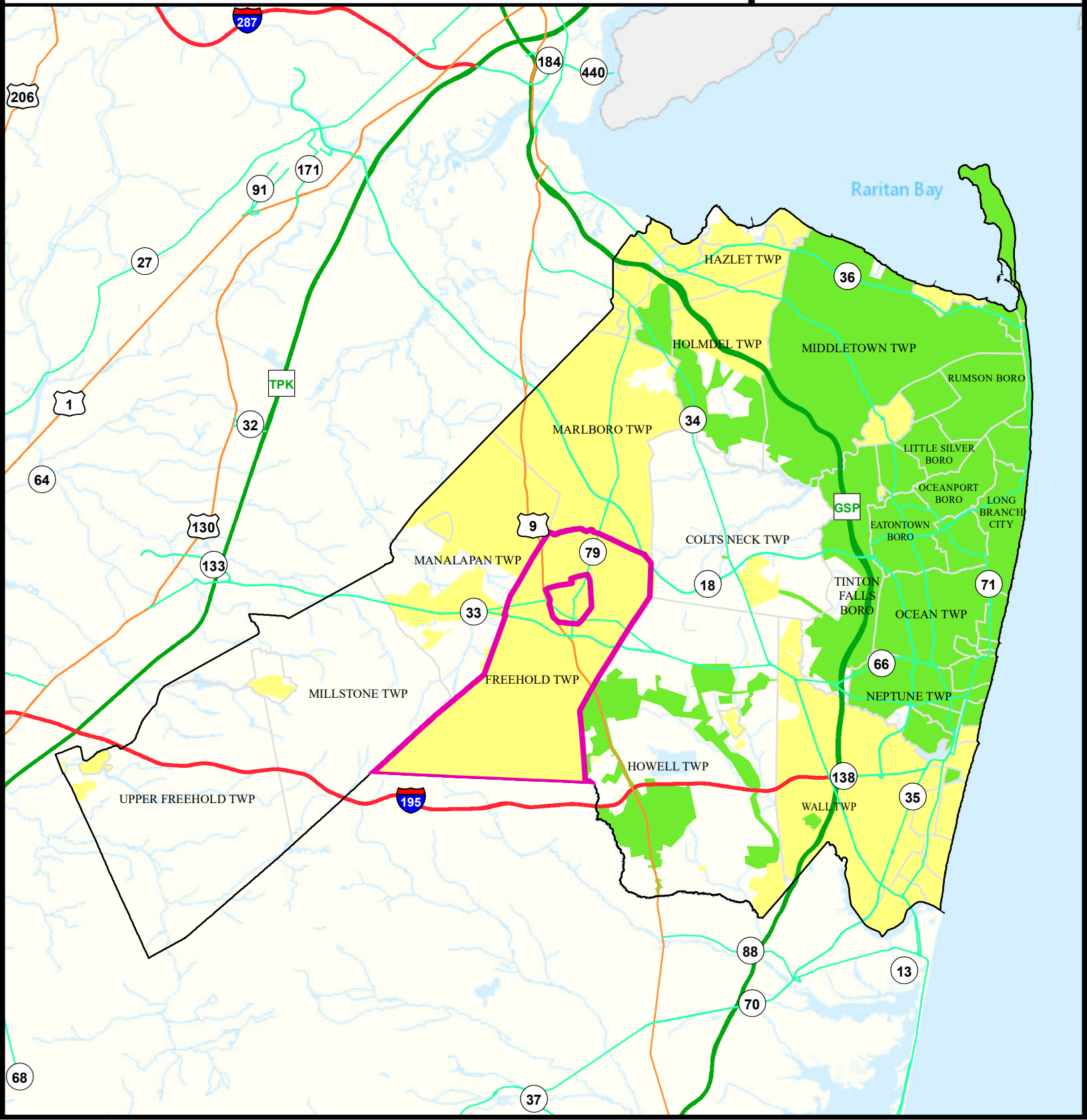

Ground Water/Soil

FREEHOLD TWP	MONMOUTH

Legend

- Counties
- Municipalities
- FREEHOLD TWP
- Deed Notice Areas
- Groundwater Contamination Areas (CKE)
- Groundwater Contamination Areas (CEA)

N

Date: 5/25/2022

0 0.5 1

Miles

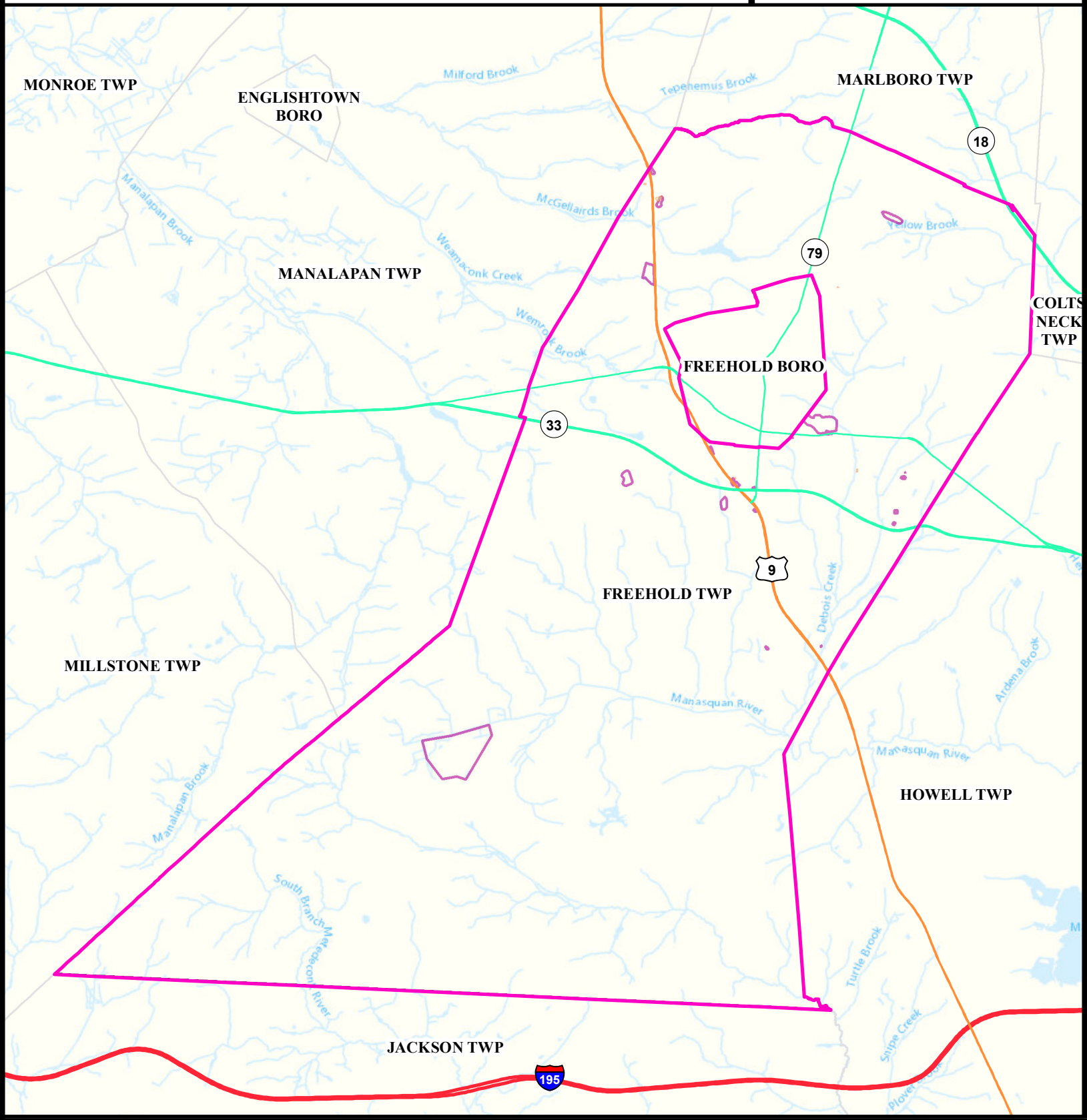

Surface Water Quality

FREEHOLD TWP | MONMOUTH

Legend

- Counties
- Municipalities
- FREEHOLD TWP

Impaired (Percent)

- NA
- 0
- 20
- 25
- 33.
- 40
- 50
- 60
- 66.
- 75
- 80
- 100

N

Date: 9/26/2022

0 0.75 1.5 Miles

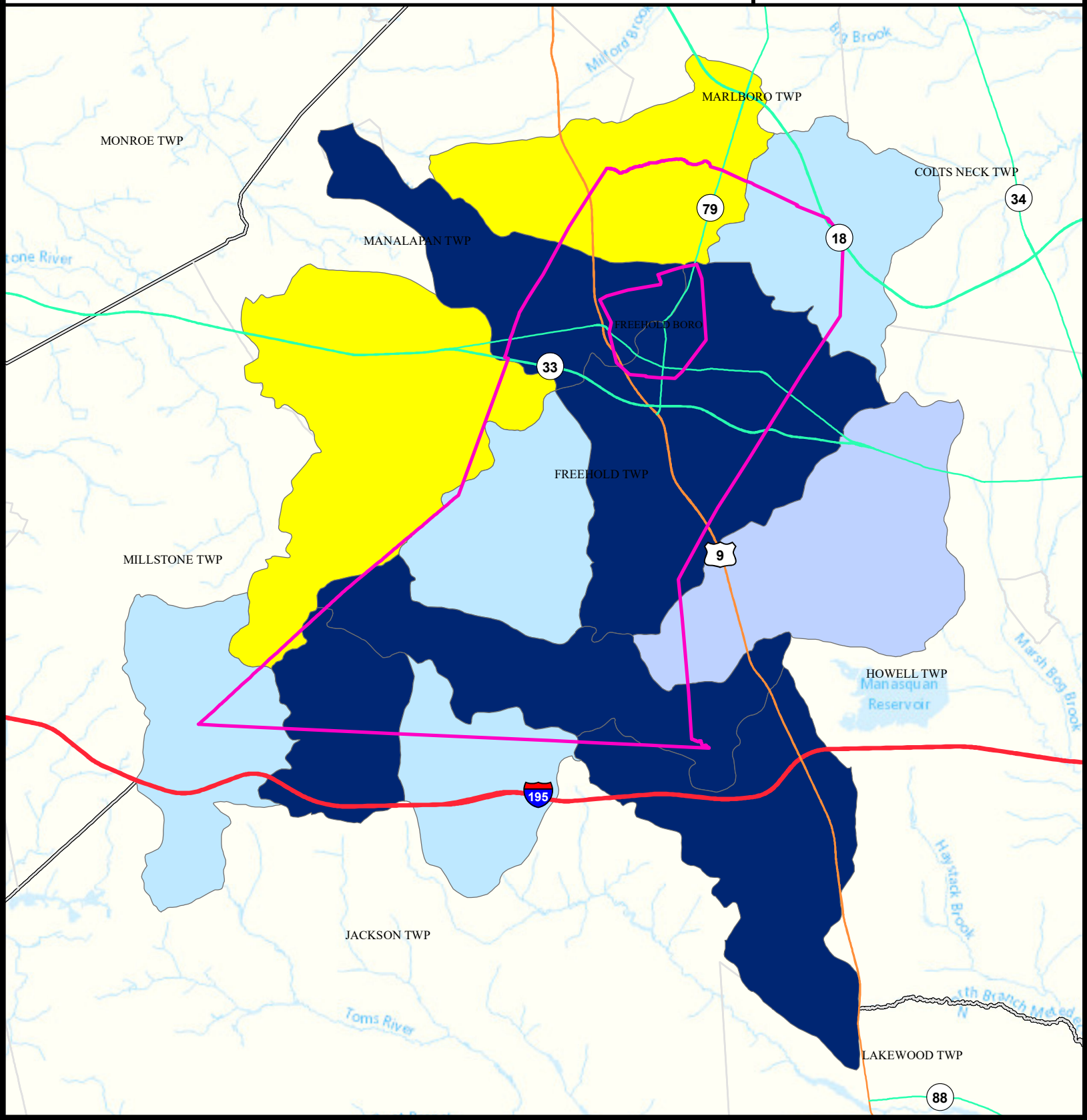

Surface Water Quality

MONMOUTH COUNTY
Freehold Township

What is a Designated Use?

New Jersey's Surface Water Quality Standards (SWQS) establish the designated uses of the State's surface waters, classify surface waters based on those uses, and specify the water quality criteria and other policies necessary to attain those uses. Designated uses include water supply for drinking, agriculture and industrial uses, fish consumption, shellfish resources, propagation of fish and wildlife, and recreation.

The table below show the designated use information for your municipality. For more information on Surface Water Quality, see the Healthy Community Planning Report for this municipality.

AU_name	Aquatic_General	Aquatic_Trout	Water_Supply	Recreation	Shellfish	Fish_Consumption
Manasquan R (Rt 9 to 74d17m50s road)	Non Attaining	NA	Non Attaining	Non Attaining	NA	Insufficient Data
Manalapan Brook (above 40d 16m 15s)	Attaining	NA	Attaining	Non Attaining	NA	Insufficient Data
Manasquan R (West Farms Rd to Rt 9)	Non Attaining	Non Attaining	Attaining	Non Attaining	NA	Insufficient Data
Weamaconk Creek	Non Attaining	NA	Non Attaining	Non Attaining	NA	Insufficient Data
McGellairds Brook (above Taylors Mills)	Non Attaining	NA	Attaining	Attaining	NA	Insufficient Data
Yellow Brook (above Bucks Mill)	Non Attaining	NA	Attaining	Non Attaining	NA	Insufficient Data
Manasquan R (above 74d17m50s road)	Non Attaining	NA	Non Attaining	Attaining	NA	Insufficient Data
Metedeconk R NB (above I-195)	Non Attaining	NA	Non Attaining	Non Attaining	NA	Non Attaining
Toms River (above Francis Mills)	Non Attaining	NA	Attaining	Non Attaining	NA	Insufficient Data
Metedeconk R SB (above I-195 exit 21 rd)	Non Attaining	NA	Non Attaining	Non Attaining	NA	Insufficient Data
Metedeconk R SB (74d19m15s to I-195 X21)	Non Attaining	NA	Non Attaining	Attaining	NA	Insufficient Data
Metedeconk R NB (Rt 9 to I-195)	Non Attaining	Non Attaining	Non Attaining	Non Attaining	NA	Insufficient Data

Flooding (Urban Land Cover)

FREEHOLD TWP | MONMOUTH

Legend

- Counties
- FREEHOLD TWP
- Municipalities
- Urban Land
- Urban Land Flooded
- Toll Road
- Interstate
- US Highway
- State Highway
- Impacted Roads

Impacted roads show only county level or higher routes in flooding areas.

N

Date: 4/13/2022

0 0.5 1 Miles

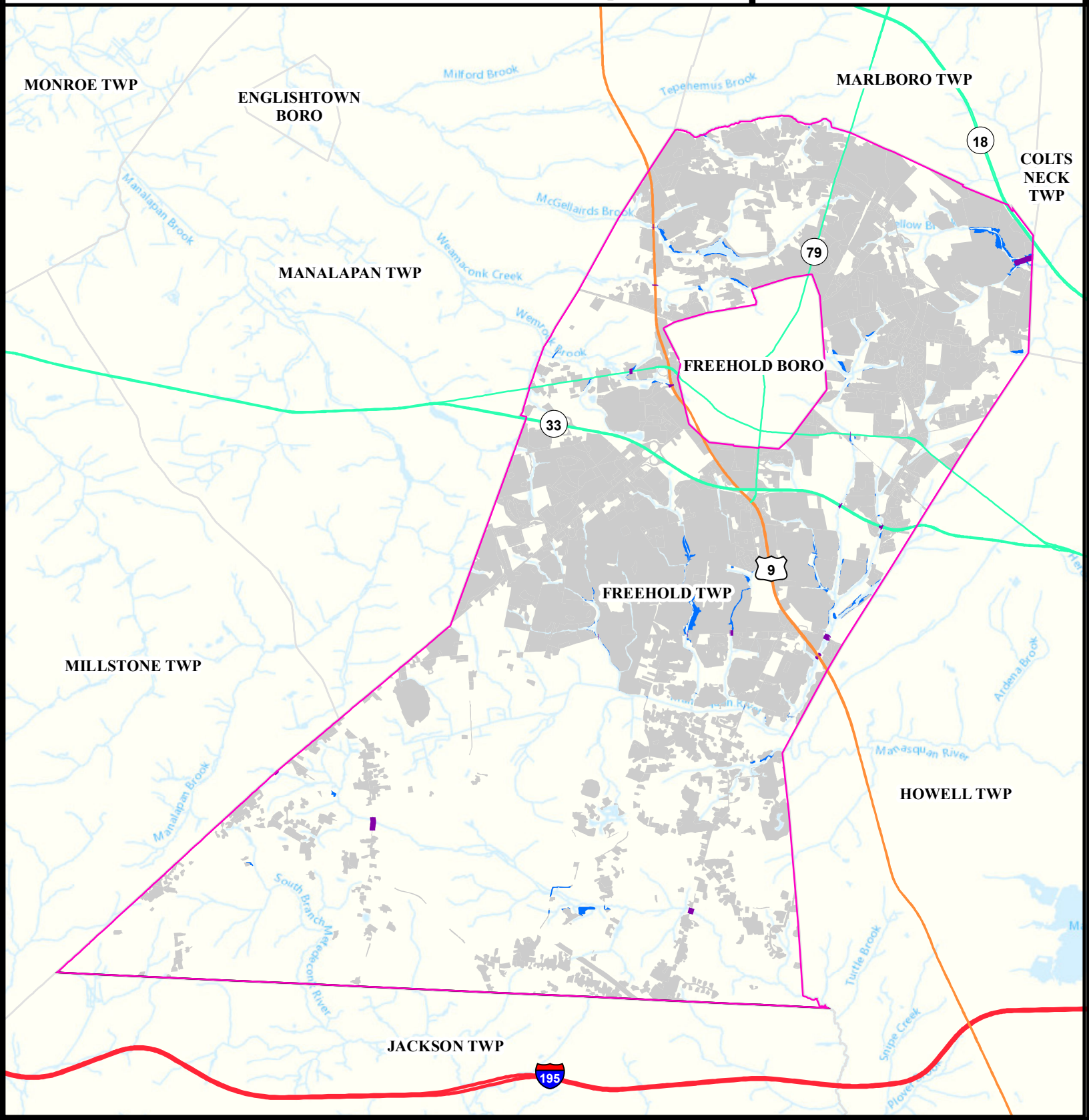

Air Permit Sources

FREEHOLD TWP	MONMOUTH

Legend

- Counties
- FREEHOLD TWP

Facility Type

- Major
- Minor

N

Date: 4/12/2022

0 0.5 1

Miles

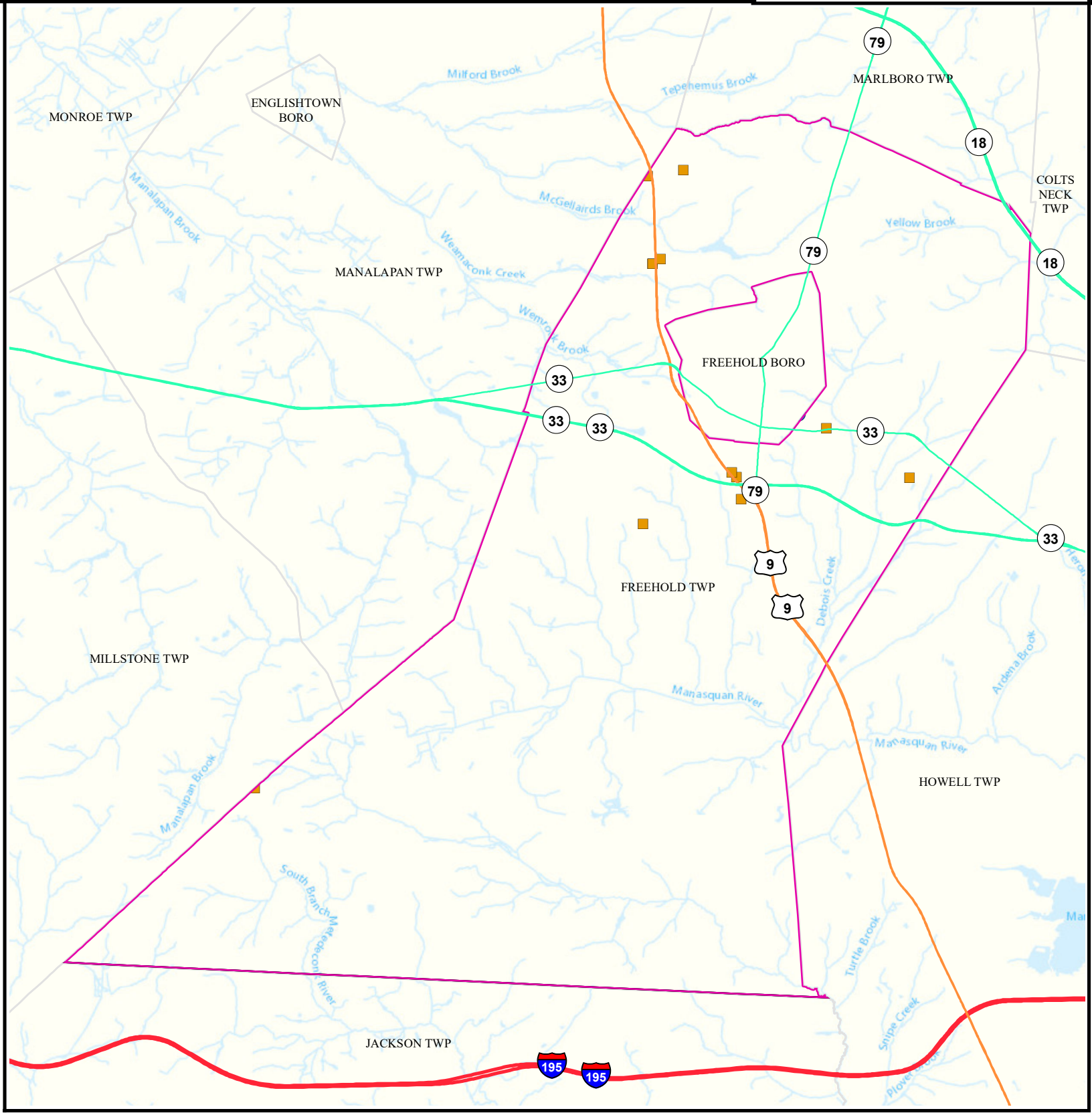

Contaminated Sites

FREEHOLD TWP | MONMOUTH

Legend

- Counties
- FREEHOLD TWP
- Municipalities

Known Contaminated Sites

Density Weighting

- 0
- 1
- 2
- 3
- Other

N

Date: 5/25/2022

0 0.5 1

Miles

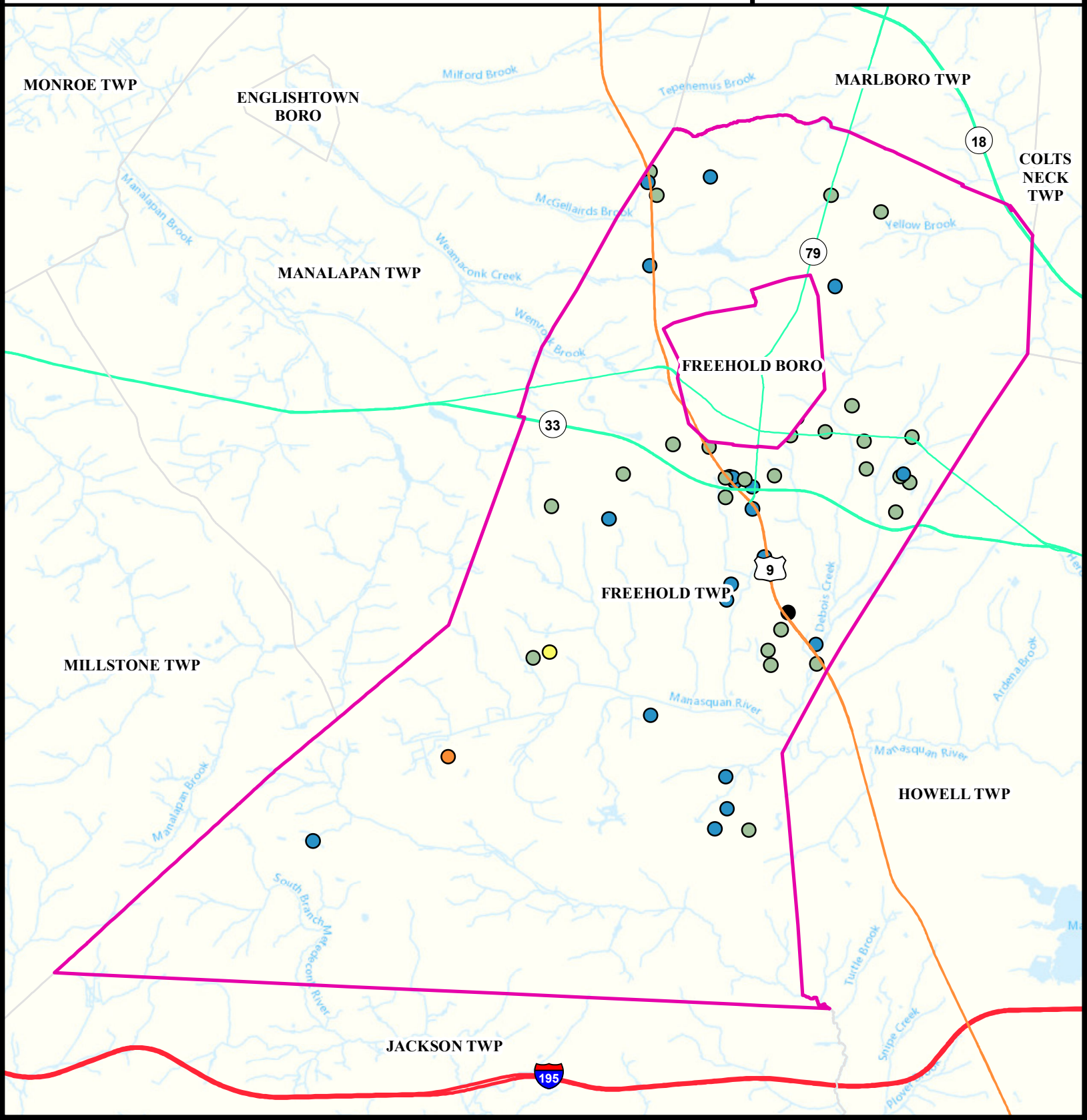

Scrap Metal Facilities

FREEHOLD TWP | MONMOUTH

Legend

- Municipalities
- FREEHOLD TWP
- Scrap Metal Facility

Sites Per Square Mile

- 0 - 0.29
- 0.30 - 1.1
- 1.2 - 2.2
- 2.3 - 4.4
- 4.5- 8.3

Scrap Metal Processing Sites per Sq Mile 2022

N

Date: 4/19/2022

0 0.5 1 Miles

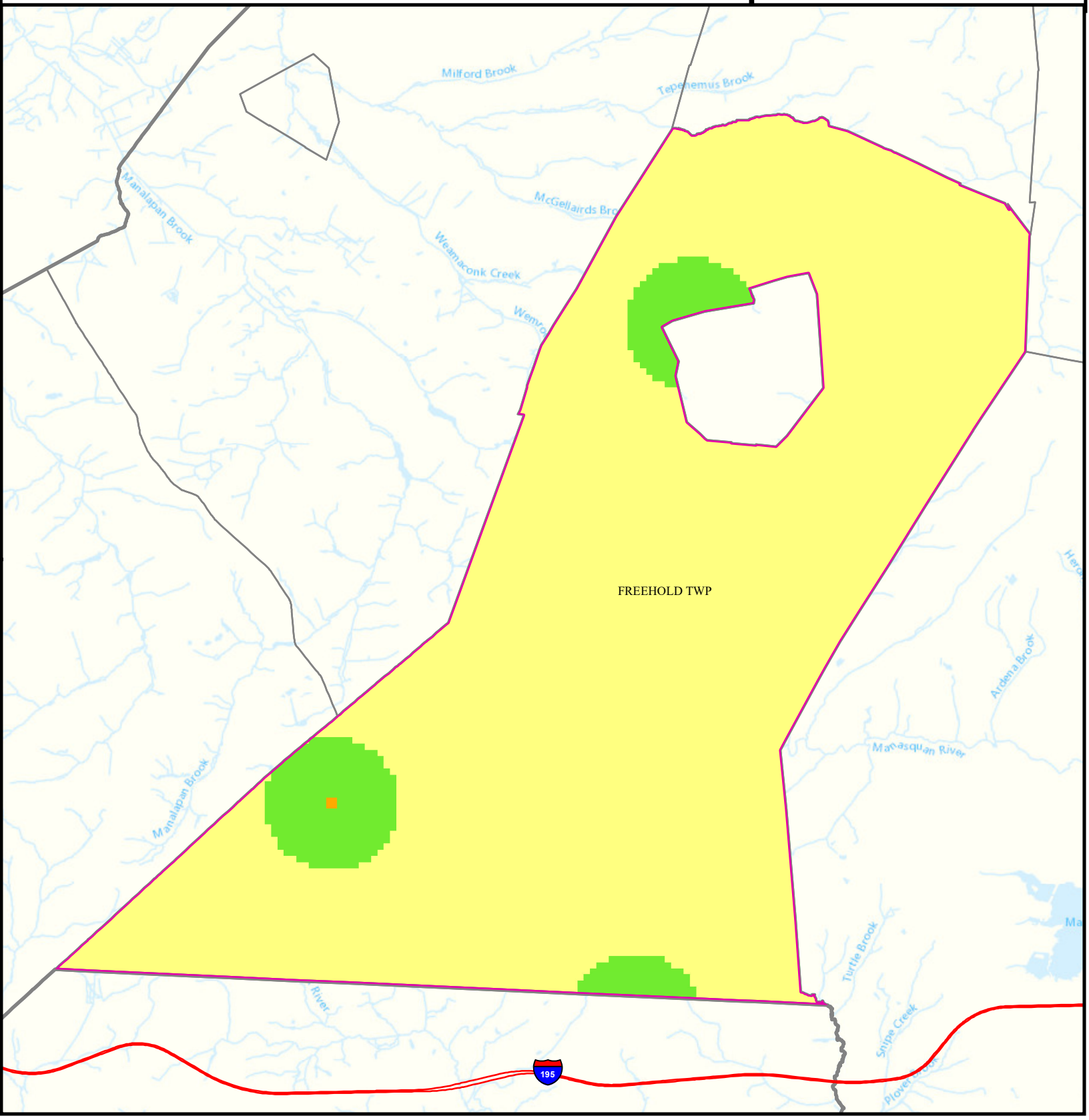

Open Space

FREEHOLD TWP | MONMOUTH

Legend

- Counties
- FREEHOLD TWP
- Open Space
- Residential Population > 1/4 Mile from Open Space

N

Date: 9/27/2022

0 0.5 1 Miles

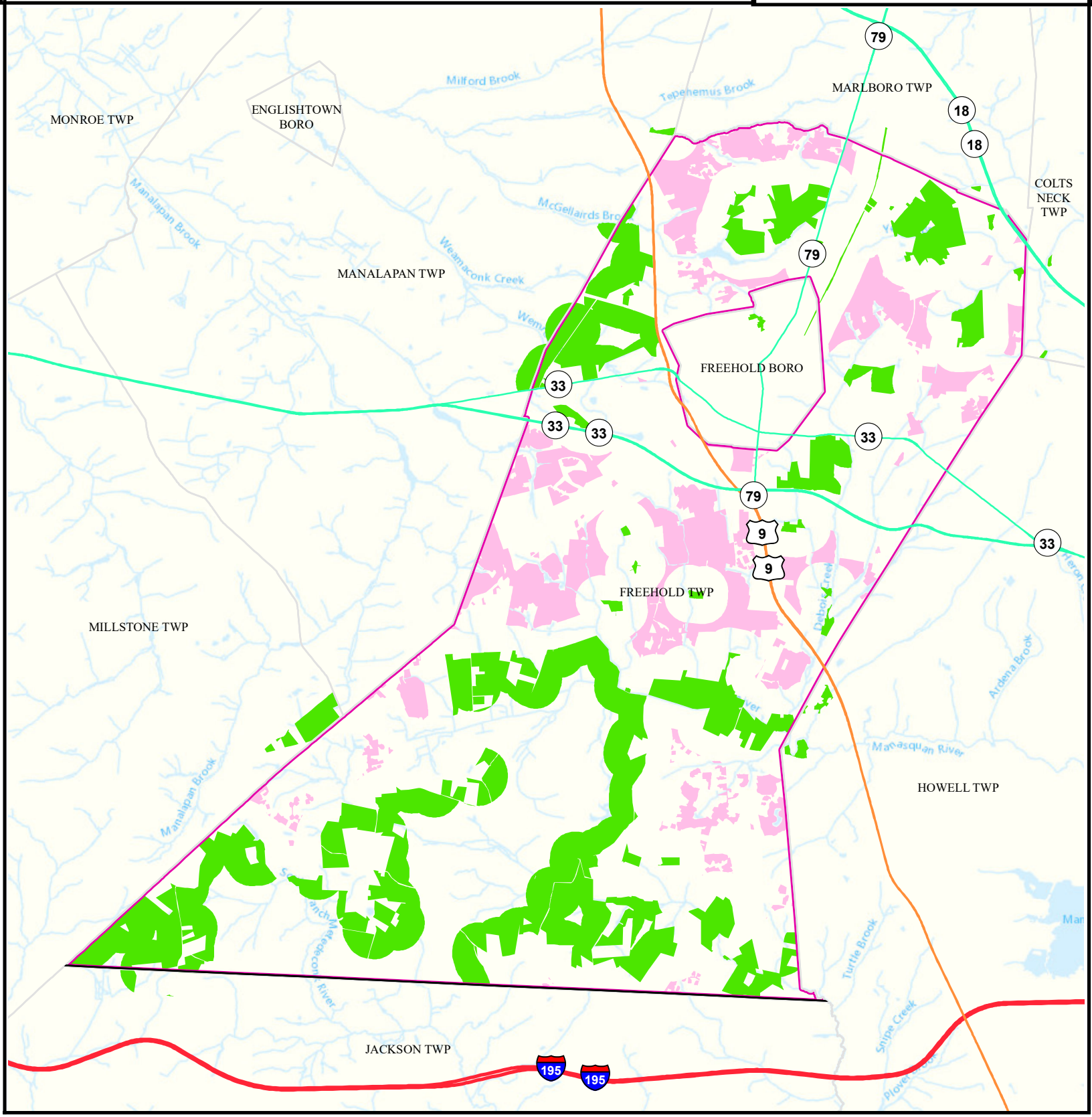

Traffic

FREEHOLD TWP

MONMOUTH

Legend

- Counties
- FREEHOLD TWP
- 1000 ft. Road Buffer

Daily Traffic Volume

- 25,000 - 50,000
- 50,001 - 75,000
- 75,001 - 100,000
- 100,001 - 125,000
- 125,000+

Receptors	Count
Childcare	6
School	3
Population	2494

N

Date: 4/19/2022

0 0.5 1

Miles

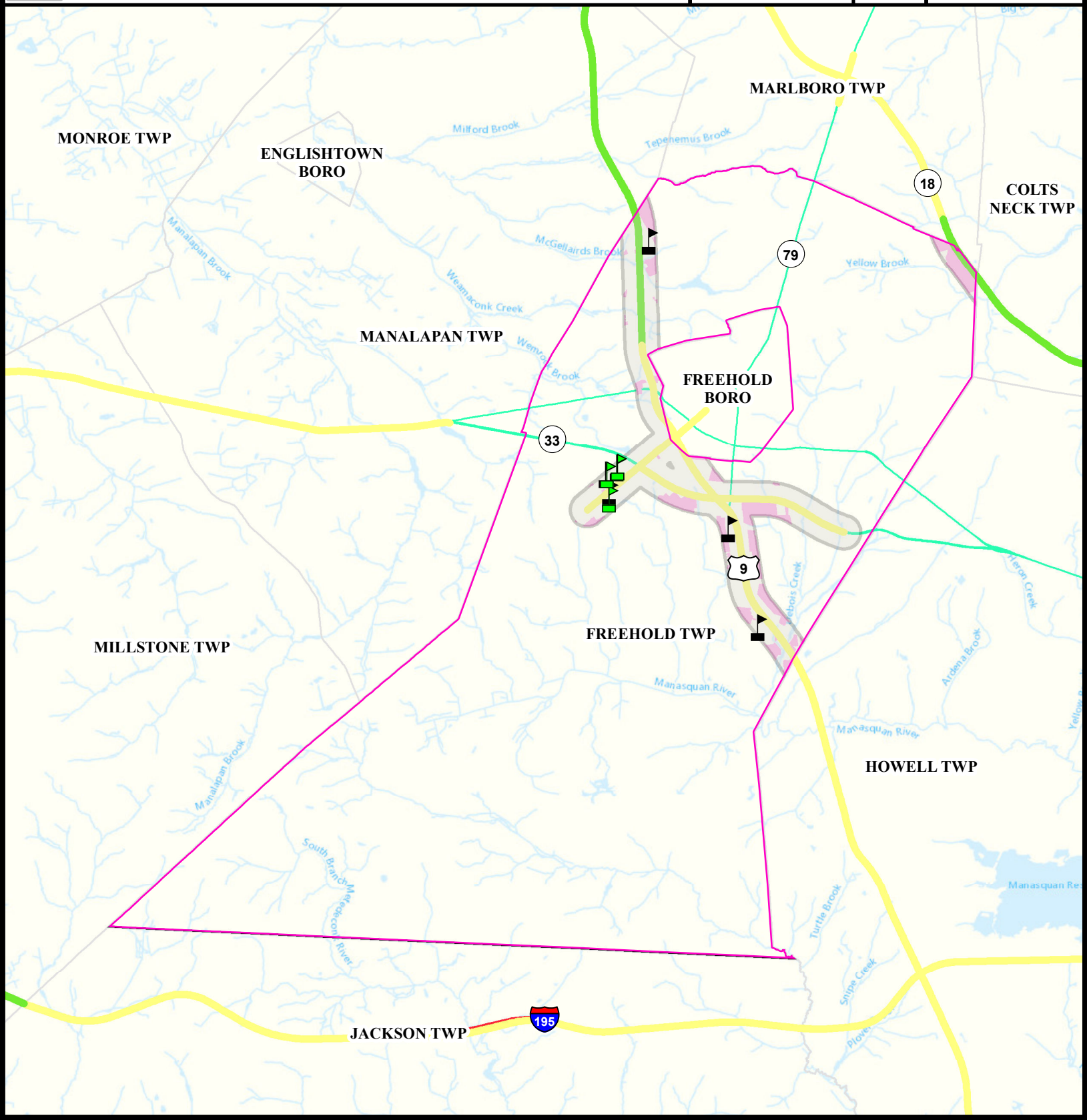

Low Birth Weight

Freehold Twp | Monmouth

Legend

- Municipalities
- Freehold Twp

State Comparison

- Above
- Below
- No Difference
- Suppressed

Birth Rate
Low Birth Weight
(% All Births < 5 lb, 8 oz)
2016 to 2020

N

Date: 4/15/2022

0 2 4
Miles

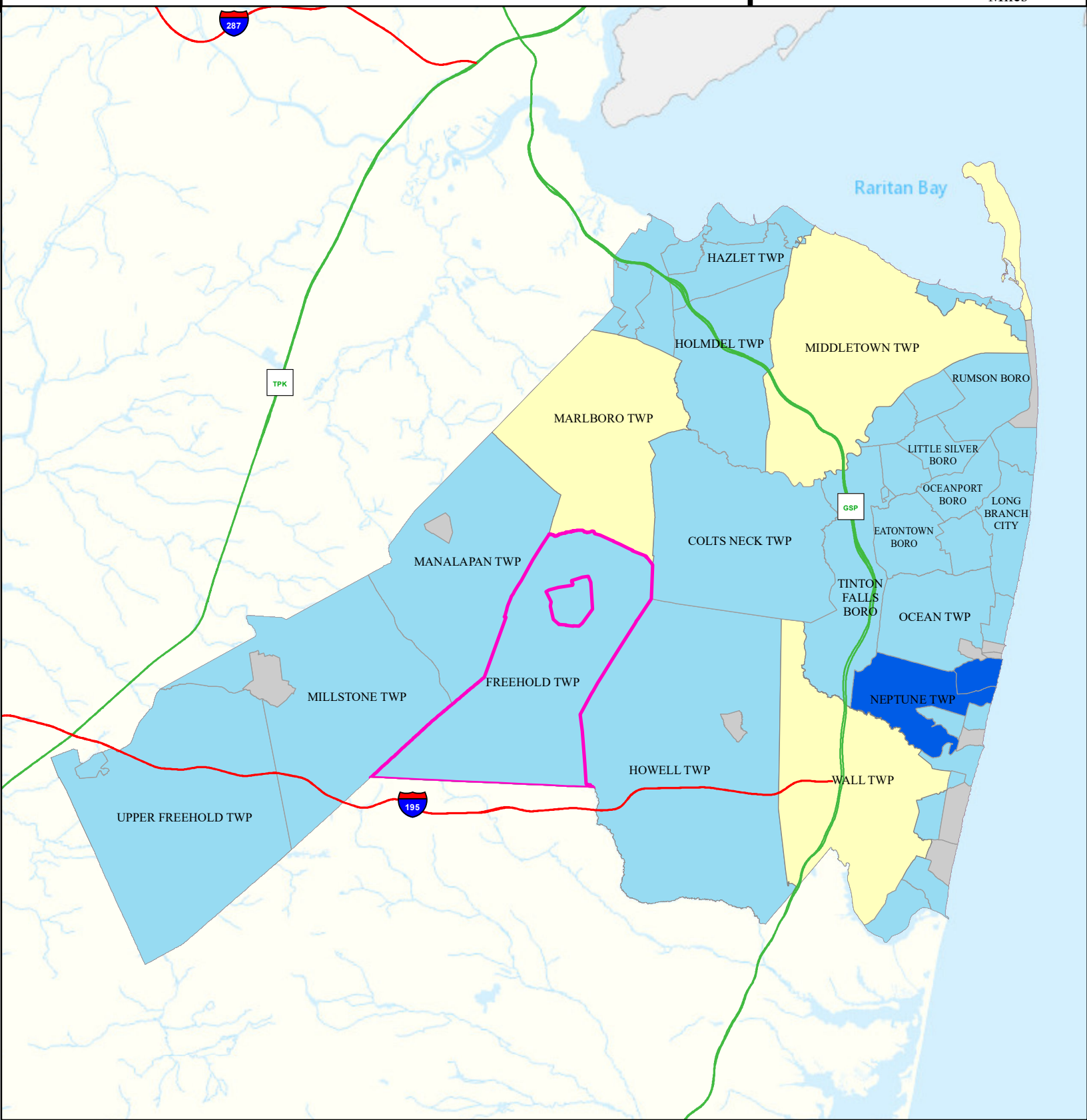

Age of Housing

FREEHOLD TWP | MONMOUTH

Legend

- Counties
- Municipalities
- FREEHOLD TWP

Year House Constructed

- Pre 1950
- Between 1951 and 1978
- After 1978
- Unknown

N

Date: 4/13/2022

0 0.5 1

Miles

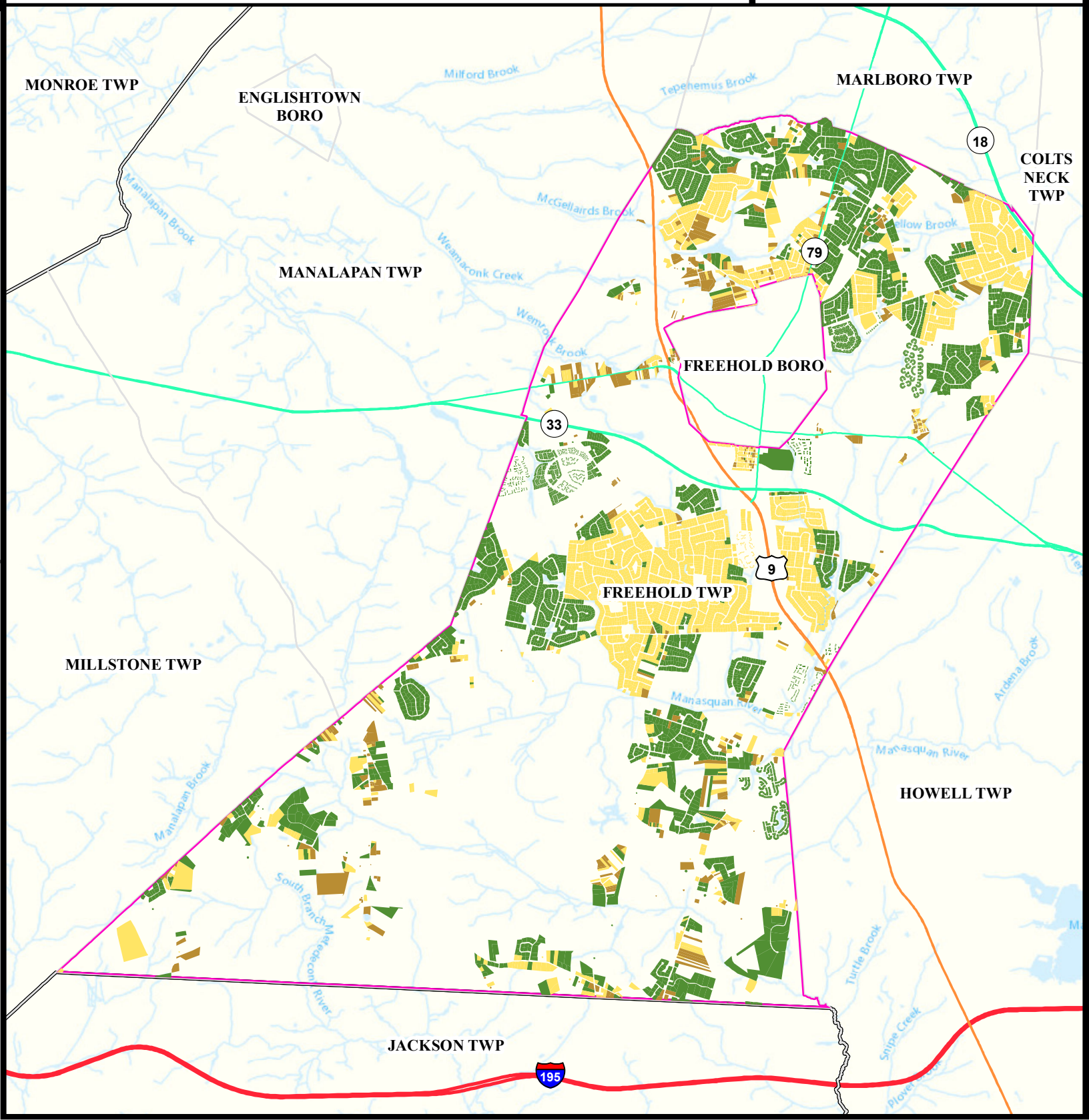

Asthma (Emergency Department)

Freehold Twp | Monmouth

Legend

- Municipalities
- Freehold Twp

State Comparison

- Above
- Below
- No Difference
- Suppressed

Age-adjusted Rate per 10,000 People 2016 to 2019 Emergency Department Visits for Asthma

N

Date: 4/12/2022

0 2 4 Miles

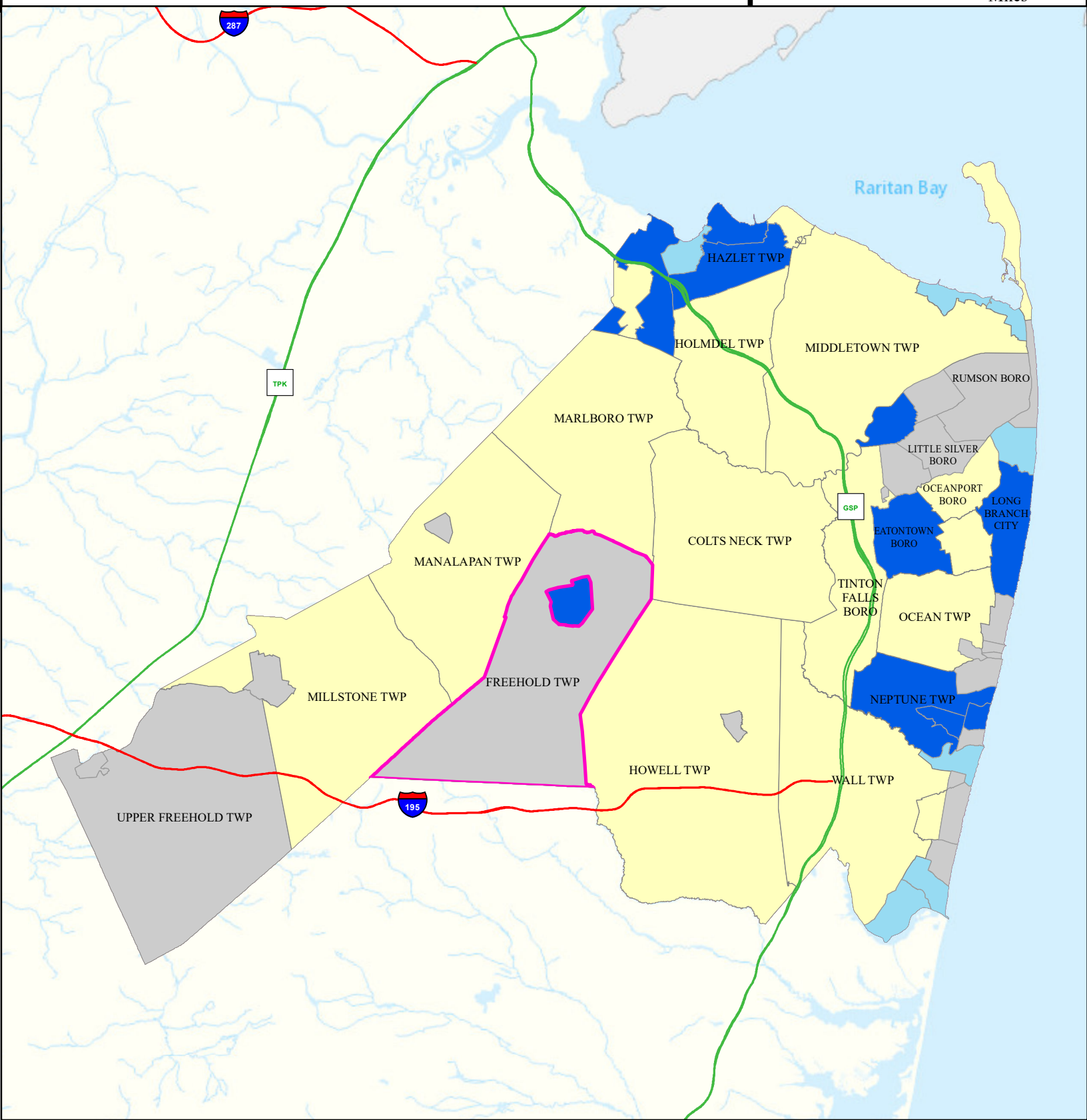

Heart Attack (AMI) (Inpatient)

Freehold Twp	Monmouth

Legend

- Municipalities
- Freehold Twp

State Comparison

- Above
- Below
- No Difference
- Suppressed

Age-adjusted Rate
per 10,000 People
2016 to 2019
Inpatient Visits for AMI
(Acute Myocardial Infarction)

N

Date: 4/11/2022

0 1.75 3.5
Miles

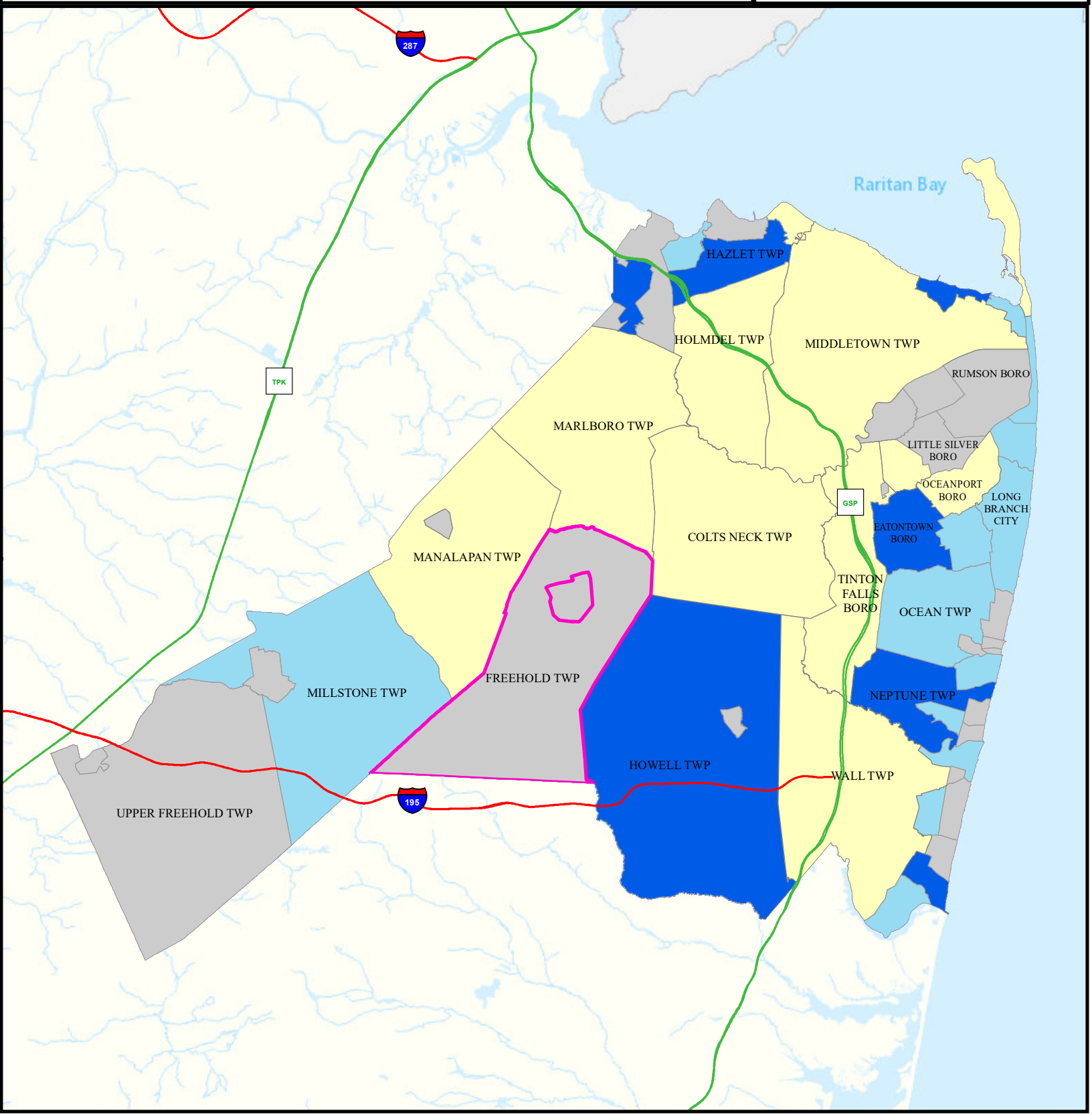

Heart Disease Deaths

Freehold Twp | Monmouth

Legend

- Municipalities
- Freehold Twp

State Comparison

- Above
- Below
- No Difference
- Suppressed

Age-adjusted Death Rate per 100,000 People 2015 to 2019 Deaths for Heart Disease

N

Date: 4/16/2022

0 2 4 Miles

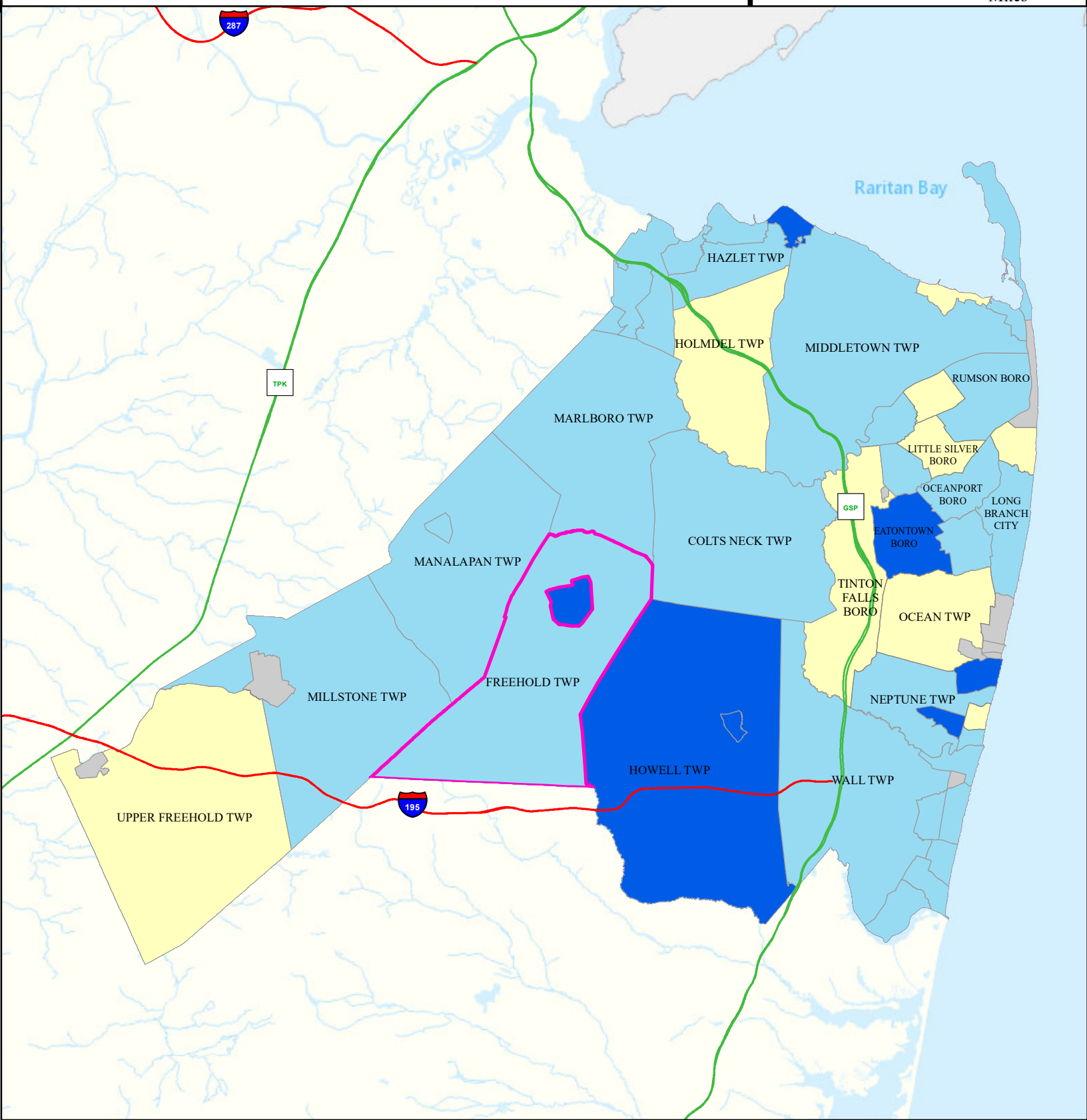

COPD (Emergency Department)

Freehold Twp | Monmouth

Legend

- Municipalities
- Freehold Twp

State Comparison

- Above
- Below
- No Difference
- Suppressed

Age-adjusted Rate per 10,000 People 2016 to 2019 Emergency Department Visits for COPD

N

Date: 6/29/2023

0 2 4 Miles

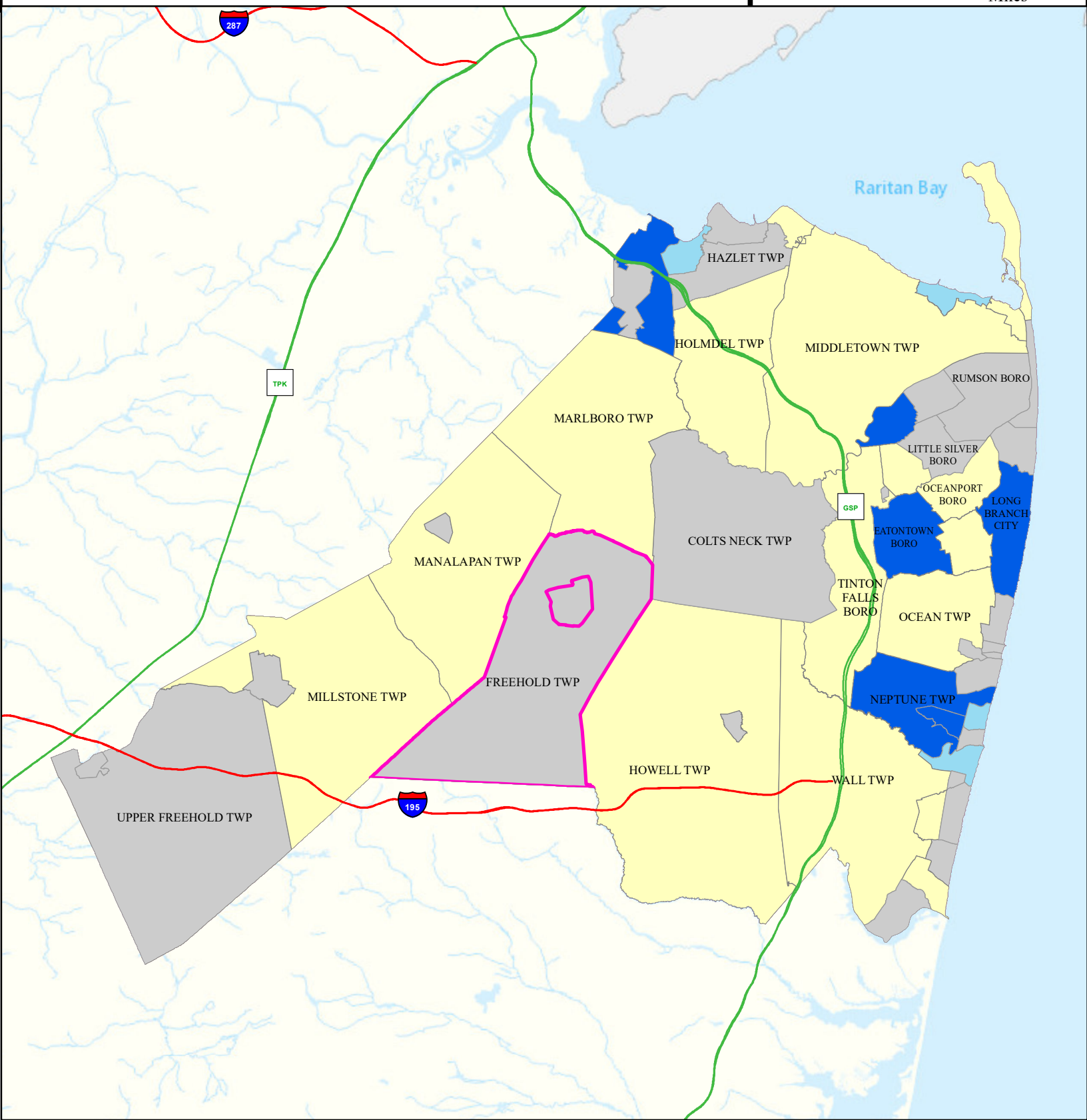

Stroke (Inpatient)

Freehold Twp | Monmouth

Legend

- Municipalities
- Freehold Twp

State Comparison

- Above
- Below
- No Difference
- Suppressed

Age-adjusted Rate per 10,000 People 2016 to 2019 Inpatient Visits for Stroke

N

Date: 4/15/2022

0 2 4 Miles

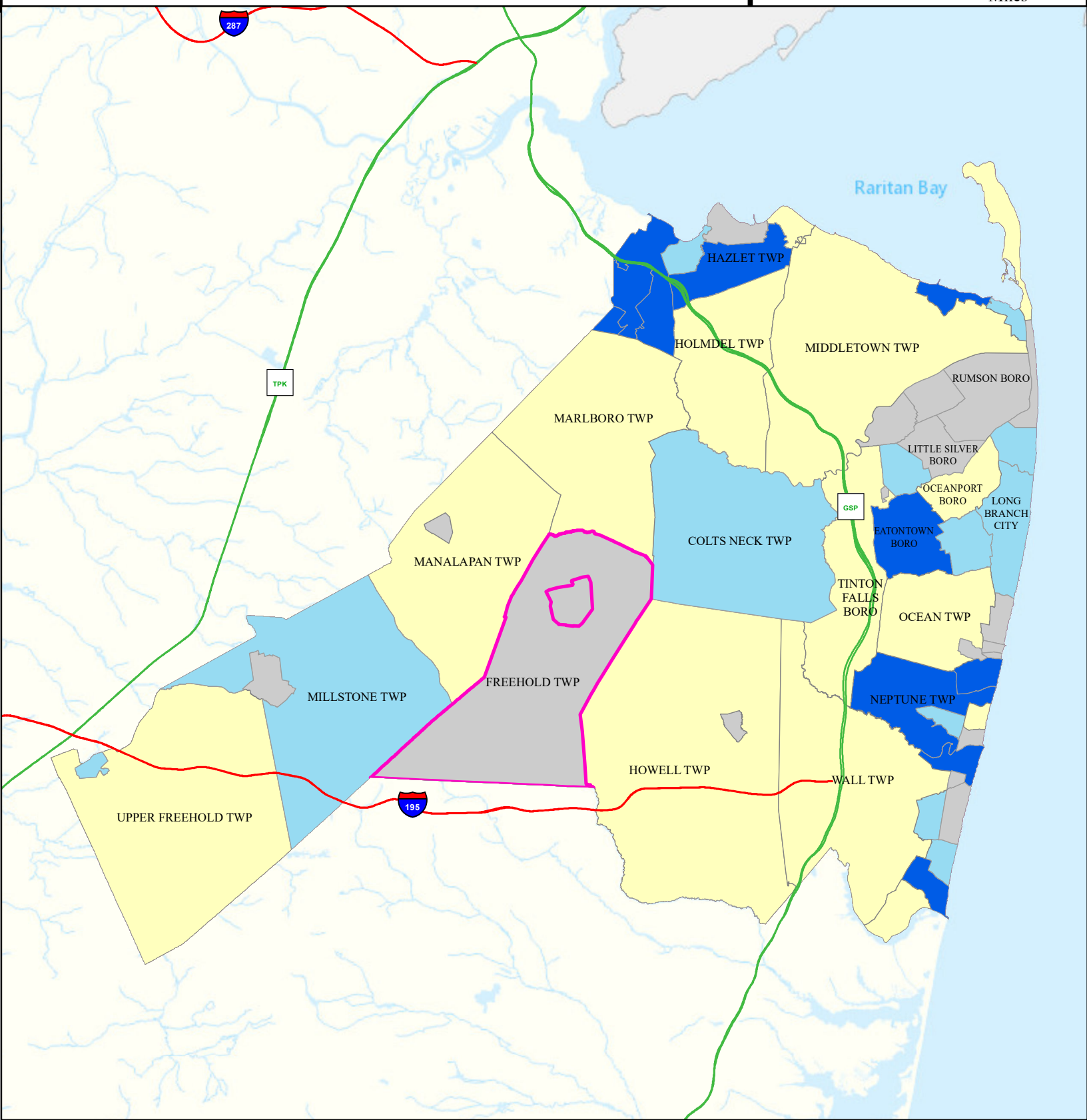

All Cancer Deaths

Freehold Twp | Monmouth

Legend

- Municipalities
- Freehold Twp

State Comparison

- Above
- Below
- No Difference
- Suppressed

Age-adjusted Death Rate per 100,000 People 2015 to 2019 Deaths for Cancer

N

Date: 4/17/2022

0 2 4 Miles

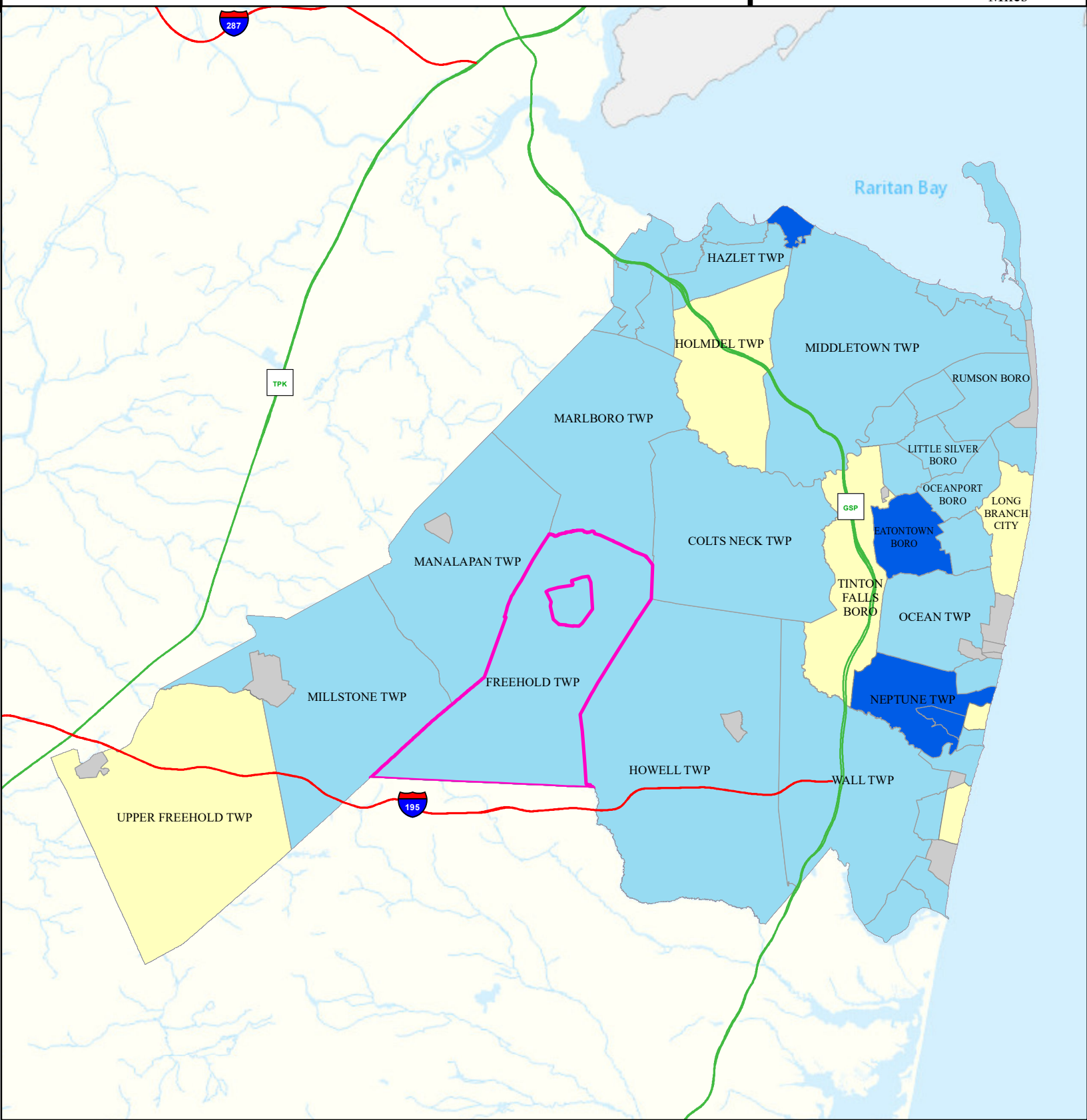

Lung Cancer Deaths

Freehold Twp | Monmouth

Legend

- Municipalities
- Freehold Twp

State Comparison

- Above
- Below
- No Difference
- Suppressed

Age-adjusted Death Rate per 100,000 People 2015 to 2019 Deaths for Lung Cancer

N

Date: 4/17/2022

0 2 4 Miles

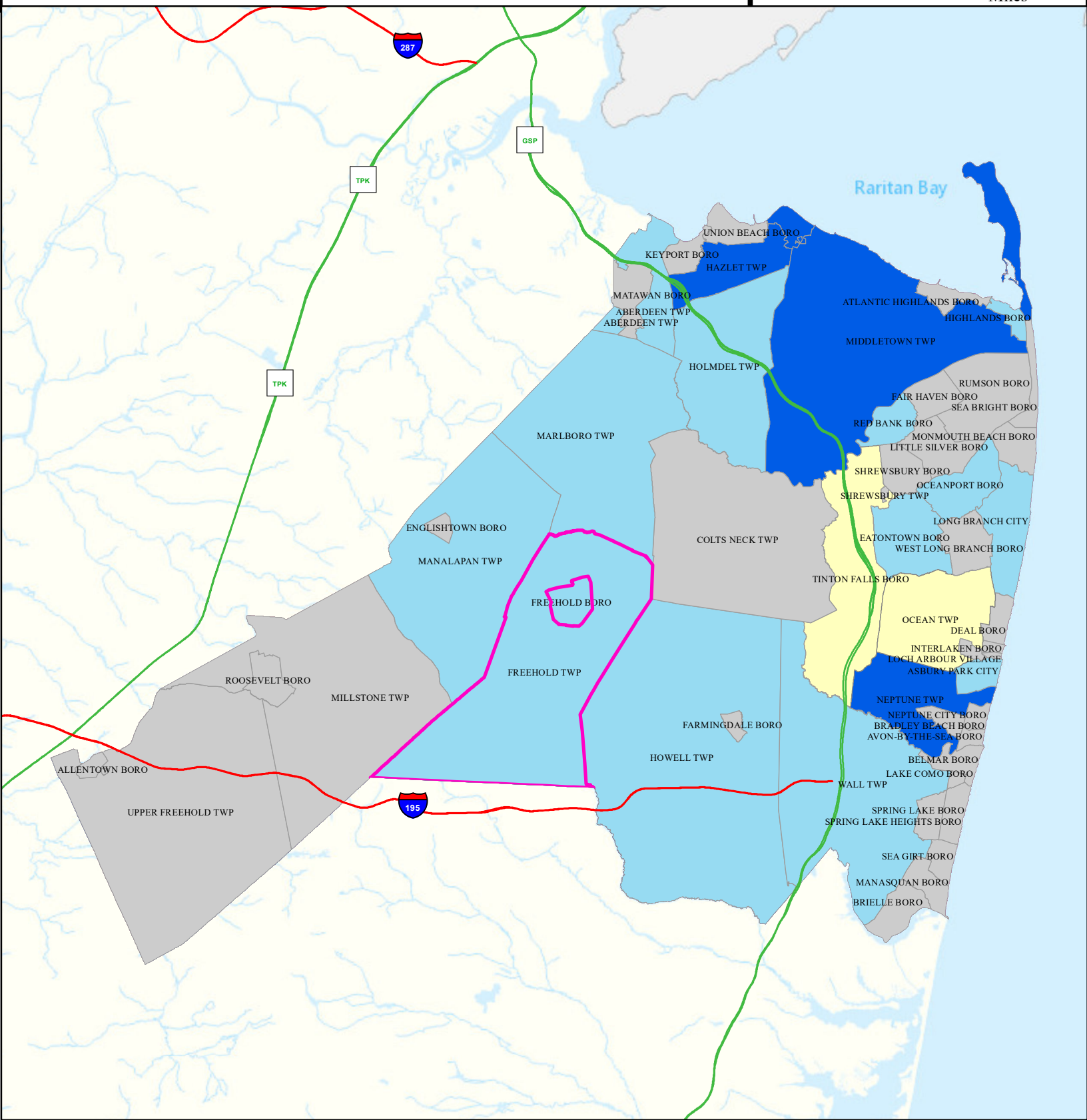

Smoking

Freehold Twp | Monmouth

Legend

- Municipalities
- Freehold Twp

State Comparison

- Above
- Below
- No Difference
- Suppressed

Smoking Rate Per Municipal % of Adults 2018

N

Date: 4/13/2022

0 2 4 Miles

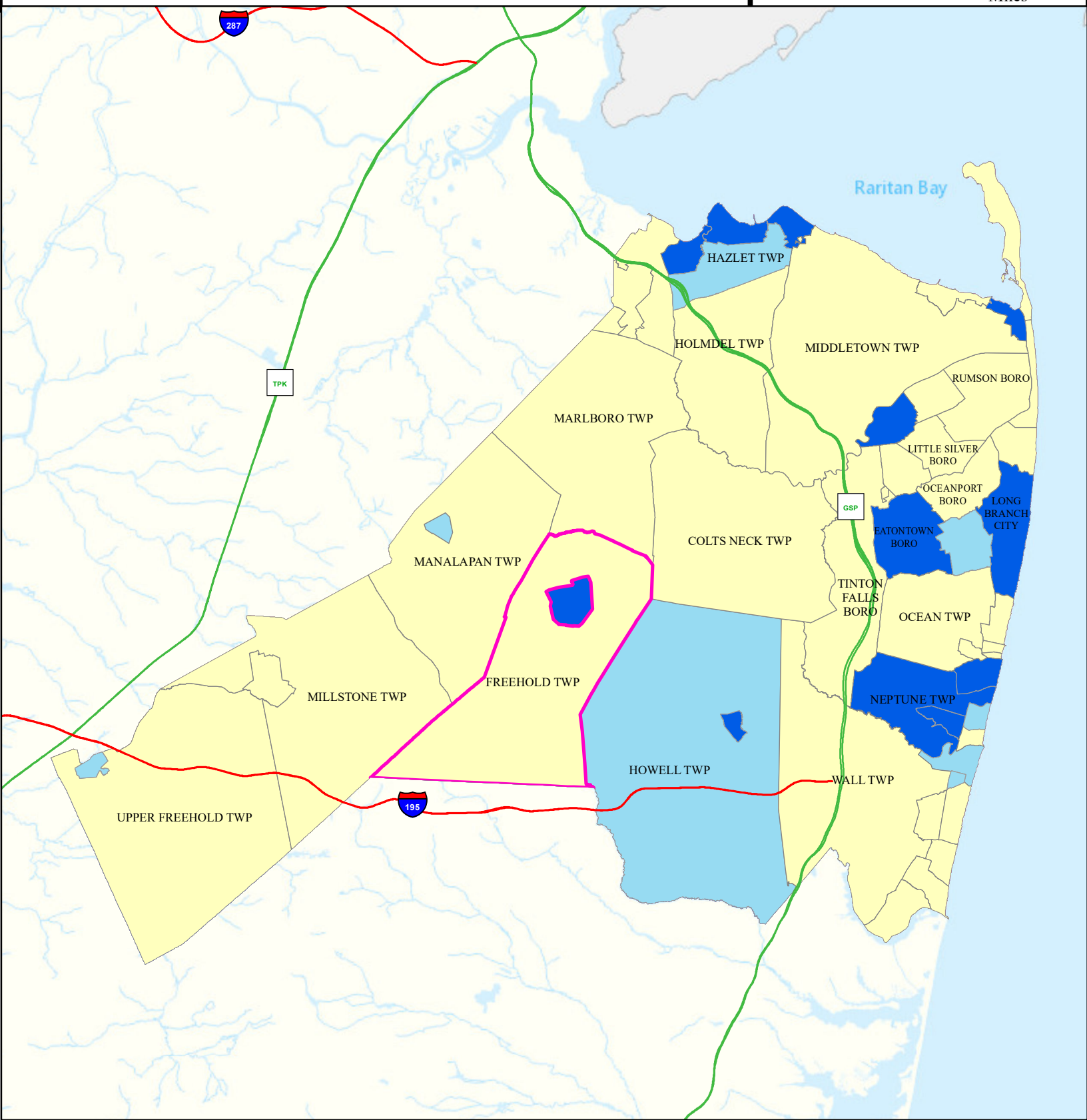

Obesity

Freehold Twp | Monmouth

Legend

- Municipalities
- Freehold Twp

State Comparison

- Above
- Below
- No Difference
- Suppressed

Obesity Rate Per Municipal % of Adults 2018

N

Date: 4/14/2022

0 2 4 Miles

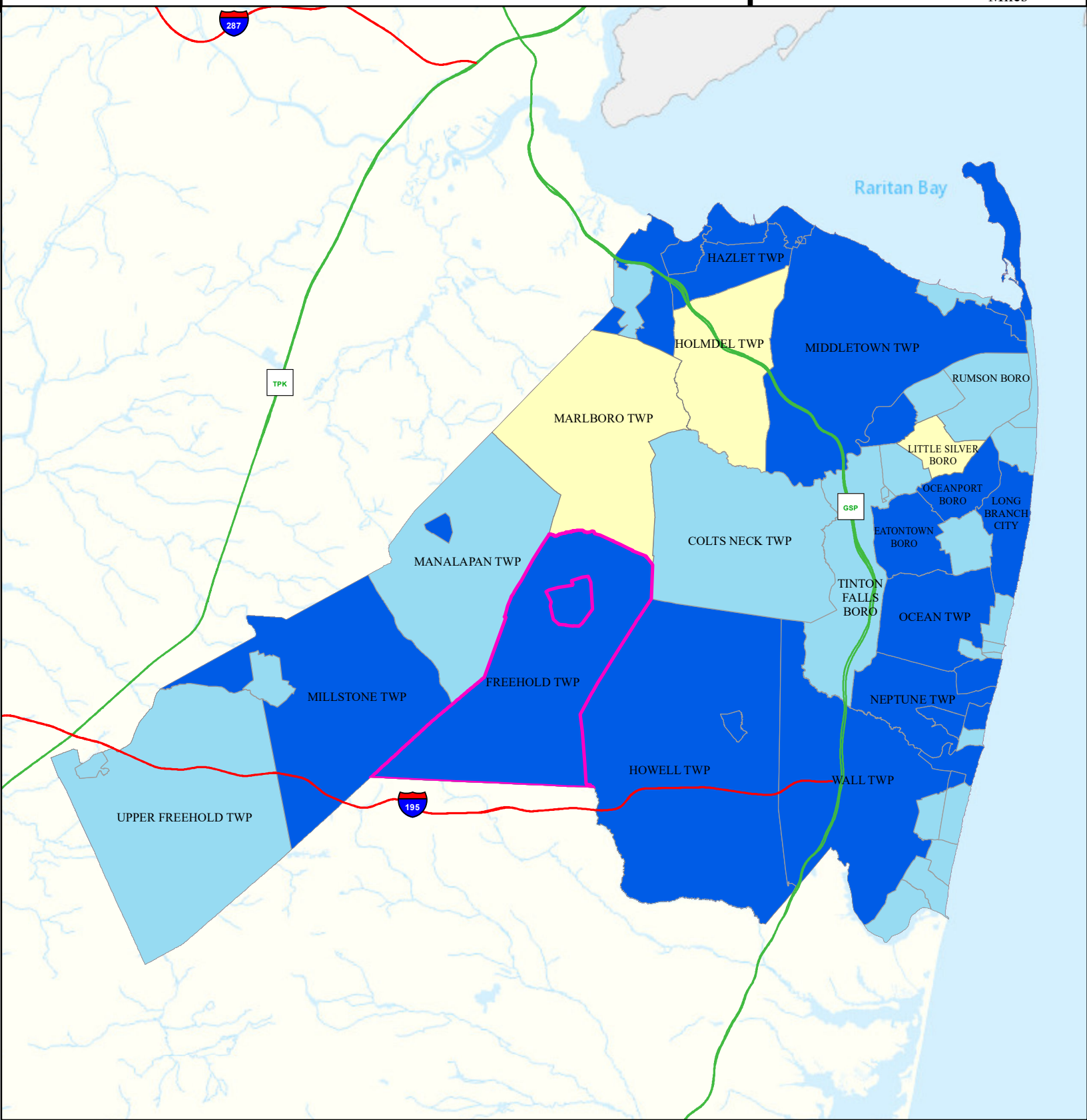

Heat Related Illness (Emergency Department)

Freehold Twp	Monmouth

Legend

- Municipalities
- Freehold Twp

State Comparison

- Above
- Below
- No Difference
- Suppressed

Age-adjusted Rate per 10,000 People 2016 to 2019 Emergency Department Visits for Heat Related Illness

N

Date: 4/14/2022
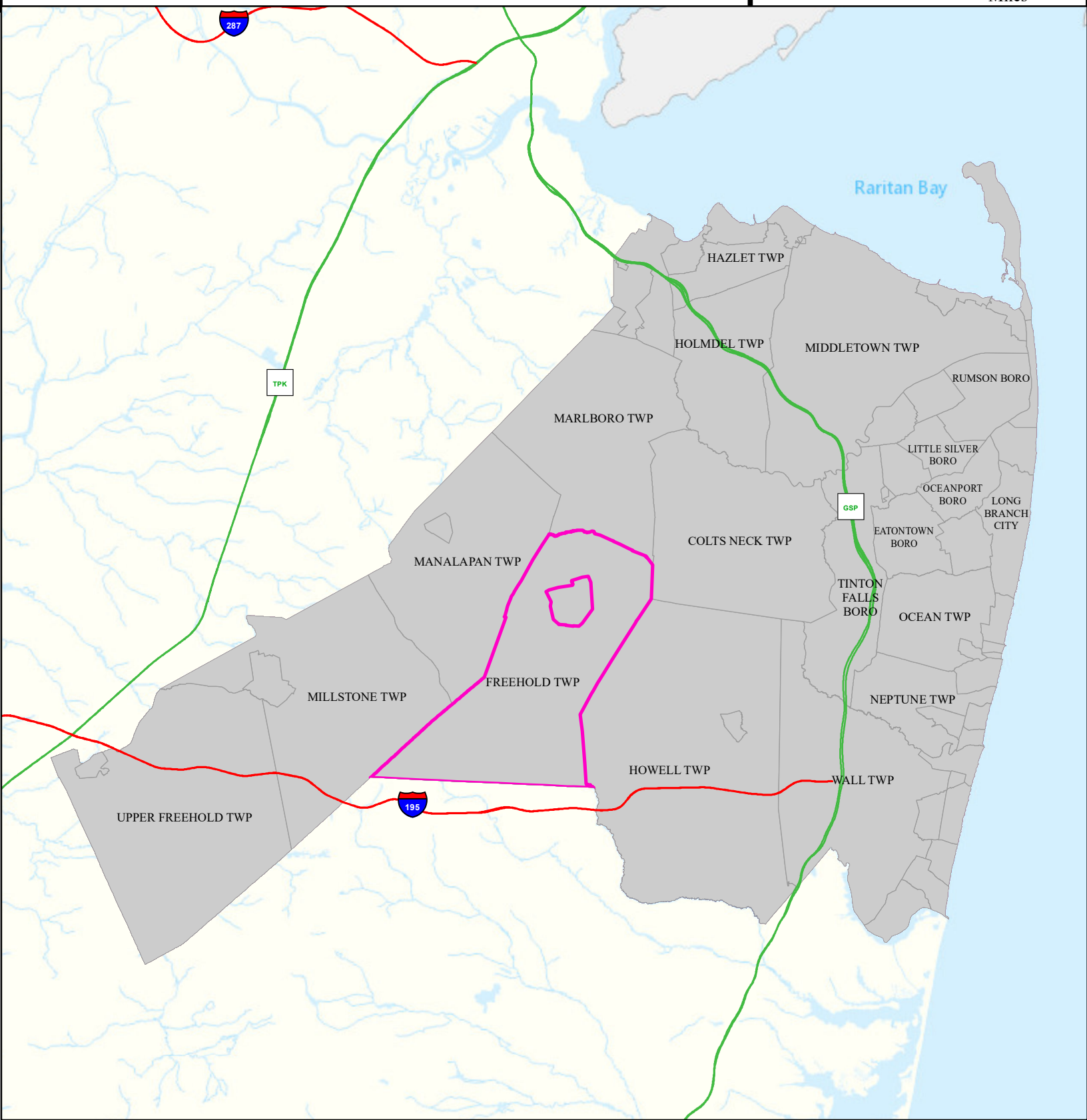
0 2 4 Miles