Health Care Facilities

HOLMDEL TWP | MONMOUTH

Legend

- Counties
- HOLMDEL TWP
- Hospitals
- Nursing Homes
- Municipalities

N

Date: 9/26/2022

0 2 4 Miles

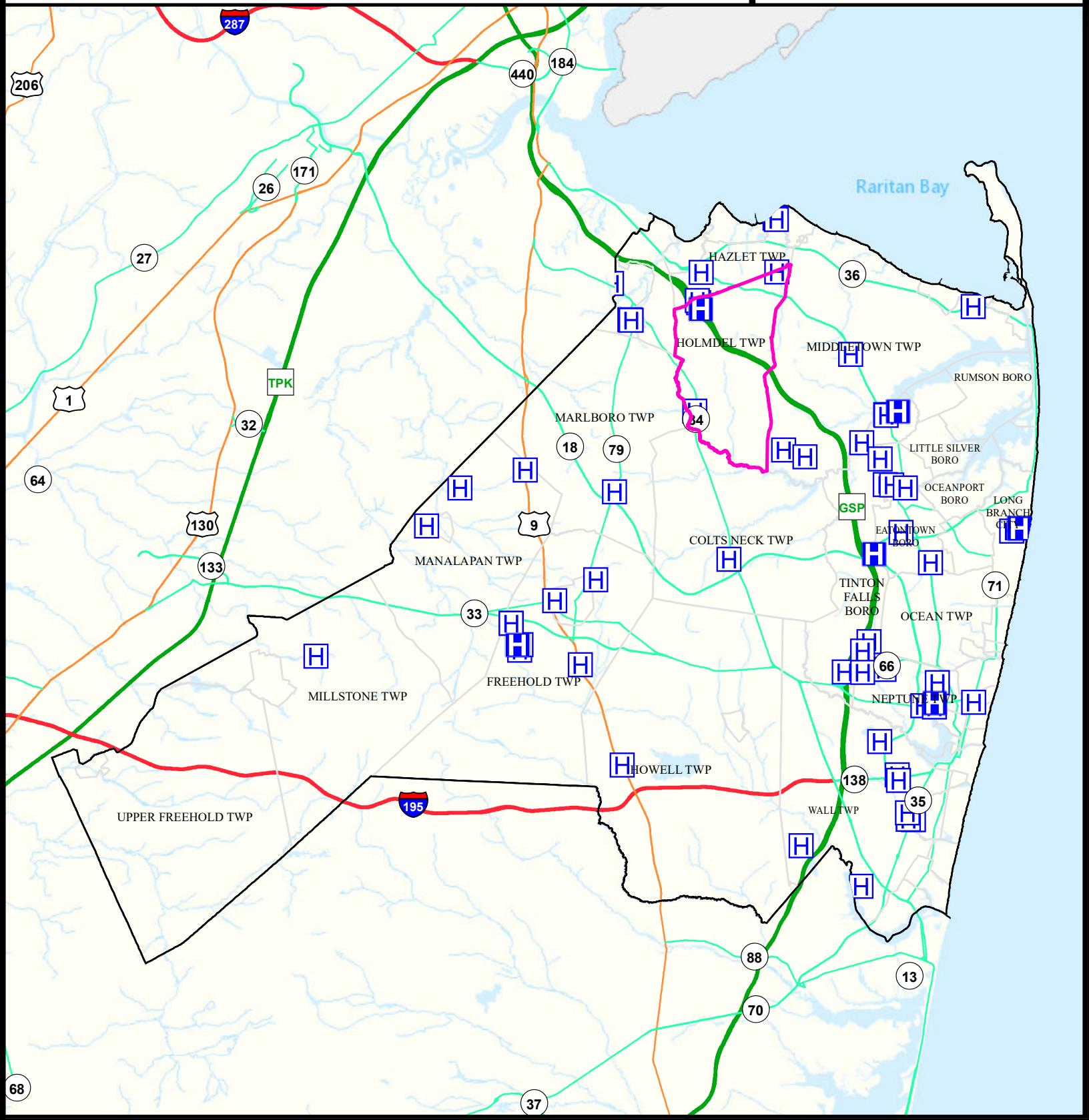

Air Cancer Risk

HOLMDEL TWP | MONMOUTH

Legend

- Counties
- HOLMDEL TWP

Risk per Million

- 61 - 87
- 88 - 108
- 109 - 127
- 128 - 145
- 146 - 167
- 168 - 193
- 194 - 243
- 244 - 283
- 284 - 351
- 352 - 604

N

Date: 9/28/2022

0 2 4 Miles

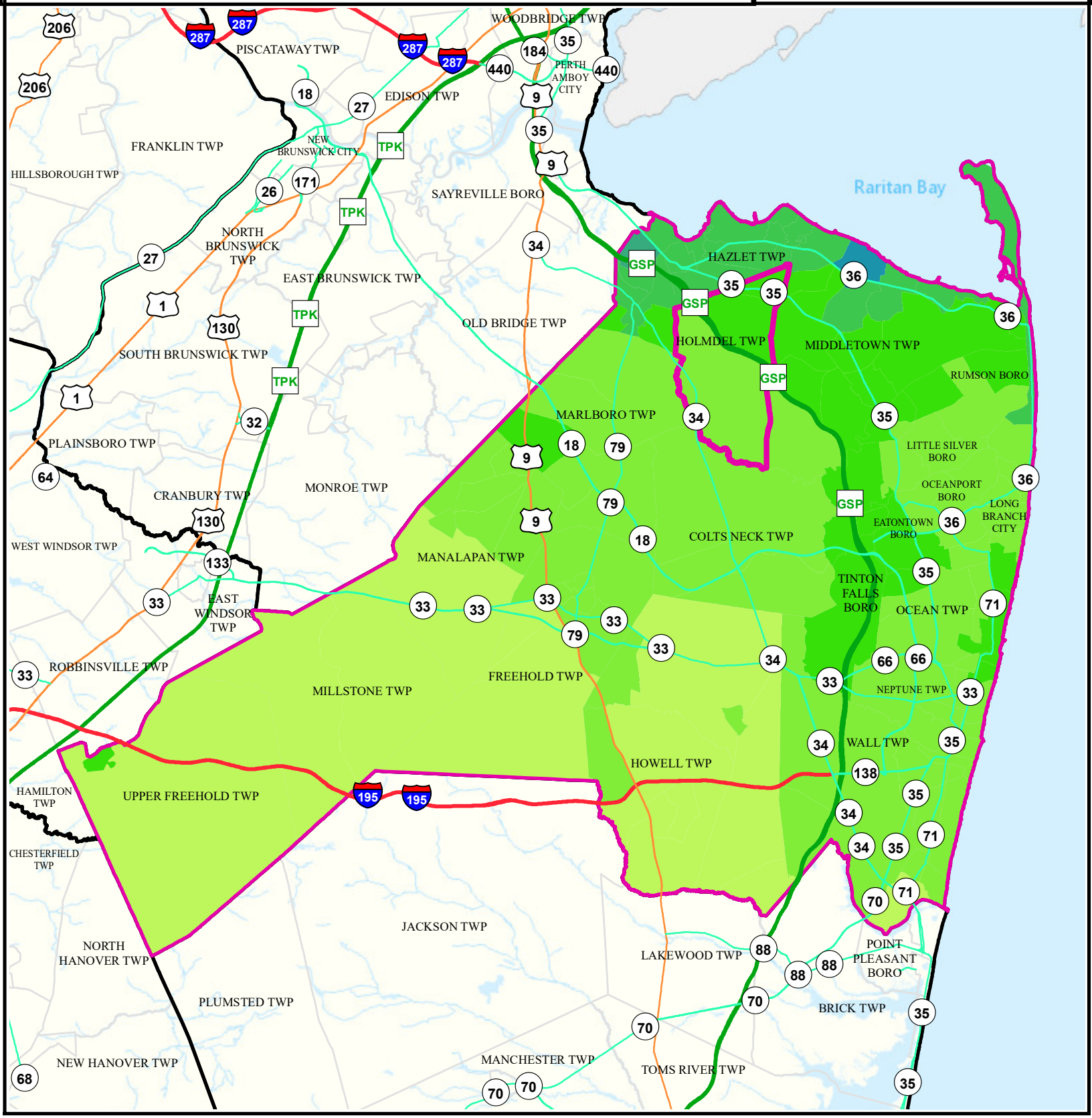

Air Non Cancer

HOLMDEL TWP | MONMOUTH

Legend

- Counties
- HOLMDEL TWP

Combined Hazard Index

- 0.75 - 1.00
- 1.01 - 2.00
- 2.01 - 3.00
- 3.01 - 4.00
- 4.01 - 8.09

N

Date: 9/28/2022

0 2 4 Miles

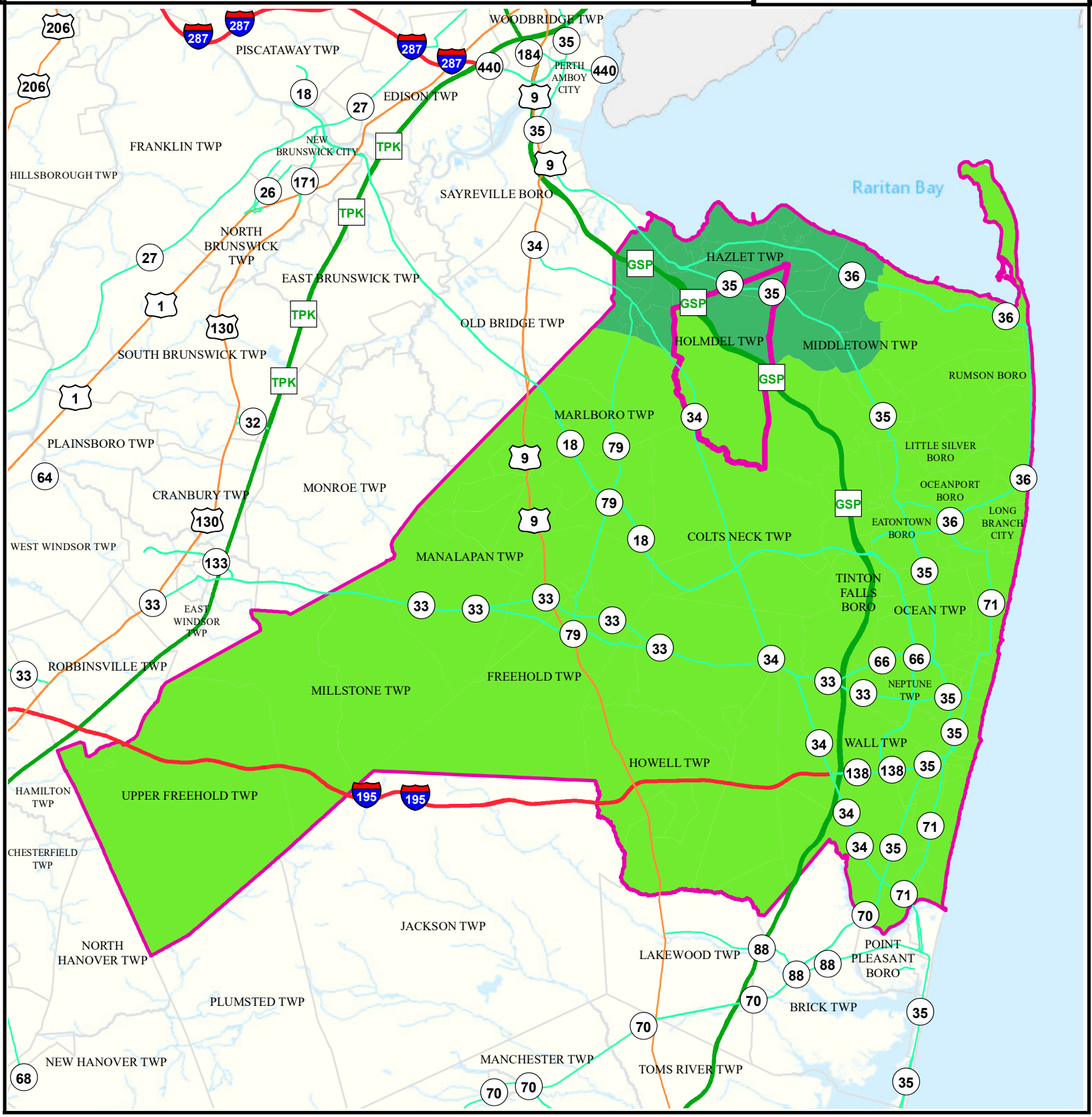

Air Quality Index (AQI)

HOLMDEL TWP

MONMOUTH

Air Quality Index (AQI)
Days above 100 (3 yr Avg)
2018 to 2020

Legend

Municipalities

HOLMDEL TWP

Average AQI Days

0 - 1

1.5 - 3

3.5 - 6.5

7 - 12

N

0 2.25 4.5 Miles

Date: 4/18/2022

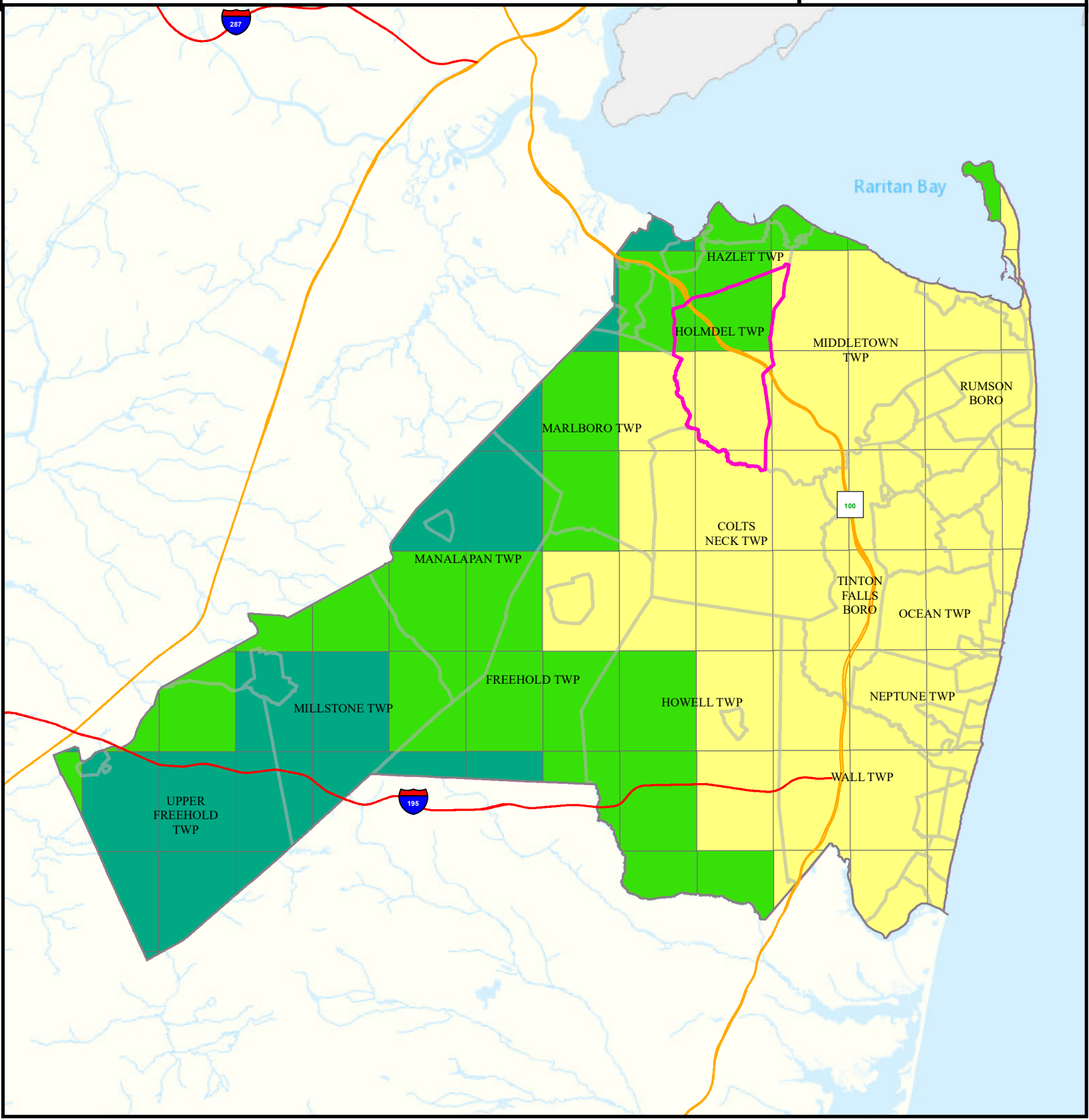

Community Drinking Water

HOLMDEL TWP | MONMOUTH

Legend

- Counties
- HOLMDEL TWP
- Municipalities

MCL and TT Violations and AL Exceedances

- 0
- 1 - 5
- 6 - 10
- 11 - 15
- 16 - 30

N

Date: 9/27/2022

0 2 4 Miles

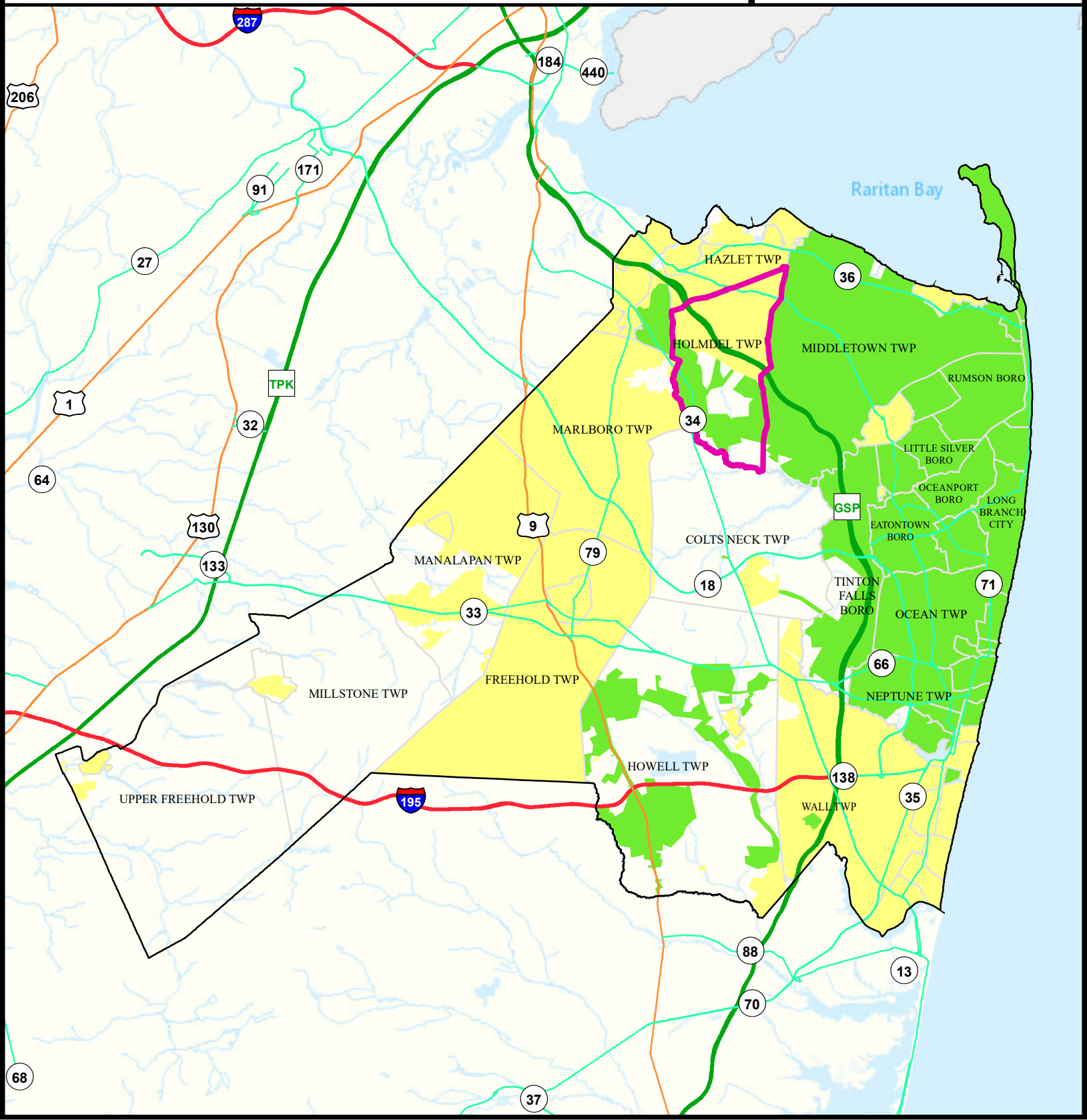

Ground Water/Soil

HOLMDEL TWP | MONMOUTH

Legend

- Counties
- Municipalities
- HOLMDEL TWP
- Deed Notice Areas
- Groundwater Contamination Areas (CKE)
- Groundwater Contamination Areas (CEA)

N

Date: 5/24/2022

0 0.4 0.8

Miles

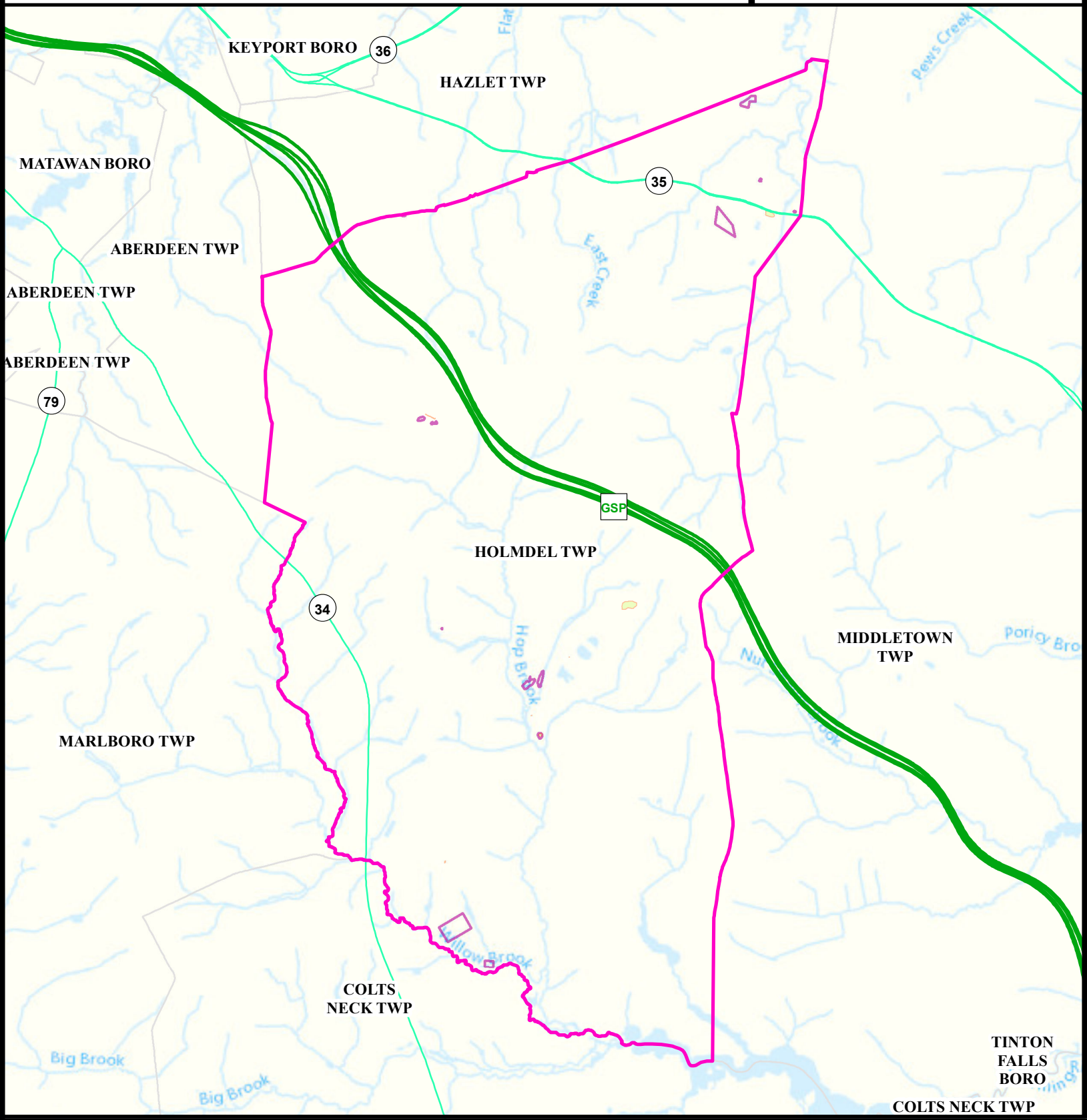

Surface Water Quality

HOLMDEL TWP | MONMOUTH

Legend

- Counties
- Municipalities
- HOLMDEL TWP

Impaired (Percent)

- NA
- 0
- 20
- 25
- 33.
- 40
- 50
- 60
- 66.
- 75
- 80
- 100

N

Date: 9/26/2022

0 0.75 1.5

Miles

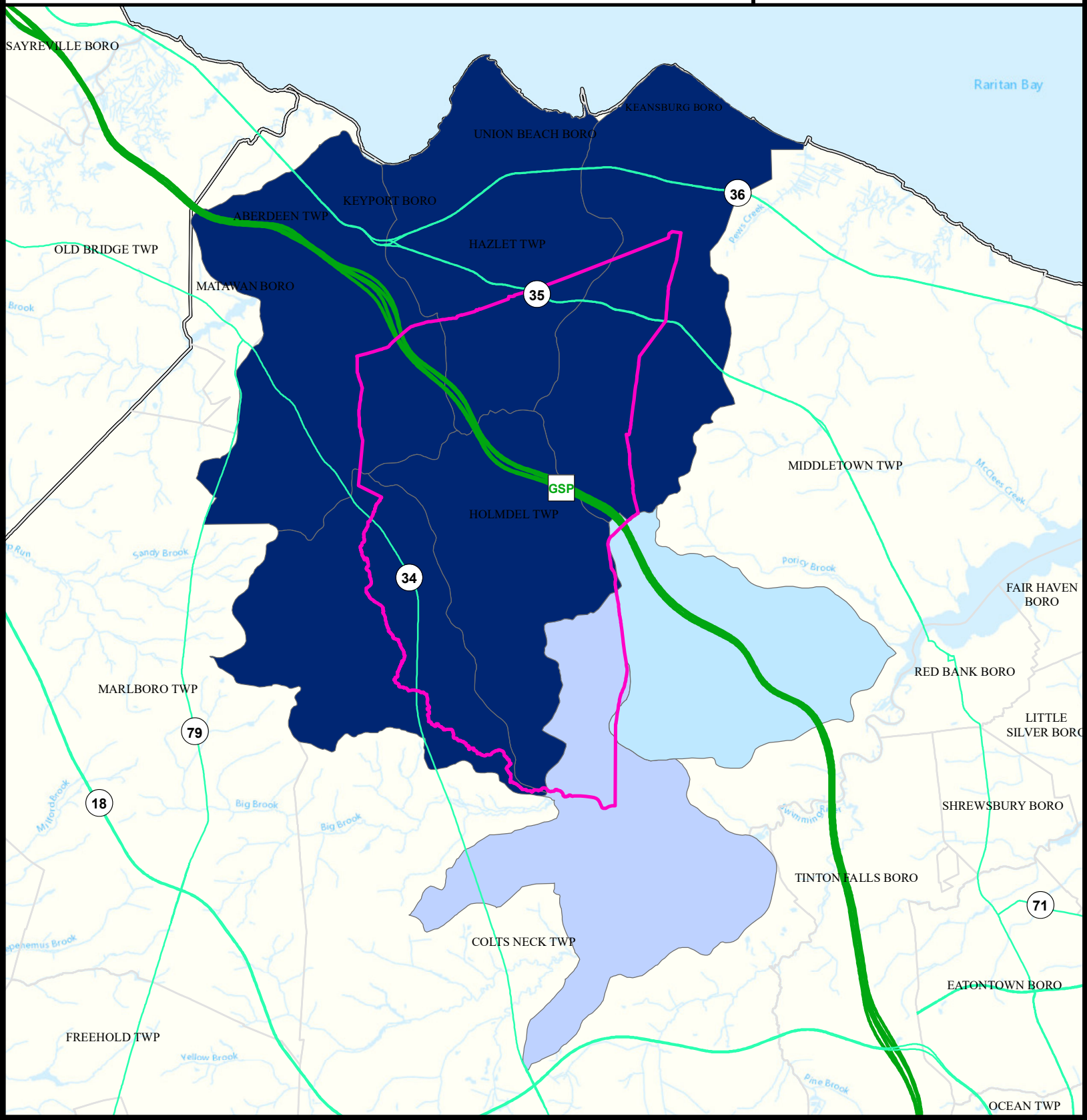

Surface Water Quality

MONMOUTH COUNTY
Holmdel Township

What is a Designated Use?

New Jersey's Surface Water Quality Standards (SWQS) establish the designated uses of the State's surface waters, classify surface waters based on those uses, and specify the water quality criteria and other policies necessary to attain those uses. Designated uses include water supply for drinking, agriculture and industrial uses, fish consumption, shellfish resources, propagation of fish and wildlife, and recreation.

The table below show the designated use information for your municipality. For more information on Surface Water Quality, see the Healthy Community Planning Report for this municipality.

AU_name	Aquatic_General	Aquatic_Trout	Water_Supply	Recreation	Shellfish	Fish_Consumption
Chingarora Creek to Thorns Creek	Non Attaining	NA	Insufficient Data	Non Attaining	Non Attaining	Non Attaining
Swimming River Reservior / Slope Bk	Non Attaining	NA	Attaining	Non Attaining	NA	Non Attaining
Waackaack Creek	Non Attaining	NA	Non Attaining	Non Attaining	Non Attaining	Non Attaining
Matawan Creek (below Ravine Drive)	Non Attaining	NA	Non Attaining	Non Attaining	Non Attaining	Non Attaining
Hop Brook	Non Attaining	Non Attaining	Non Attaining	Non Attaining	NA	Insufficient Data
Nut Swamp Brook	Non Attaining	NA	Insufficient Data	Non Attaining	NA	Attaining
Willow Brook	Non Attaining	NA	Non Attaining	Non Attaining	NA	Insufficient Data

Flooding (Urban Land Cover)

HOLMDEL TWP | MONMOUTH

Legend

- Counties
- HOLMDEL TWP
- Municipalities
- Urban Land
- Urban Land Flooded
- Toll Road
- Interstate
- US Highway
- State Highway
- Impacted Roads

Impacted roads show only county level or higher routes in flooding areas.

N

Date: 4/12/2022

0 0.4 0.8

Miles

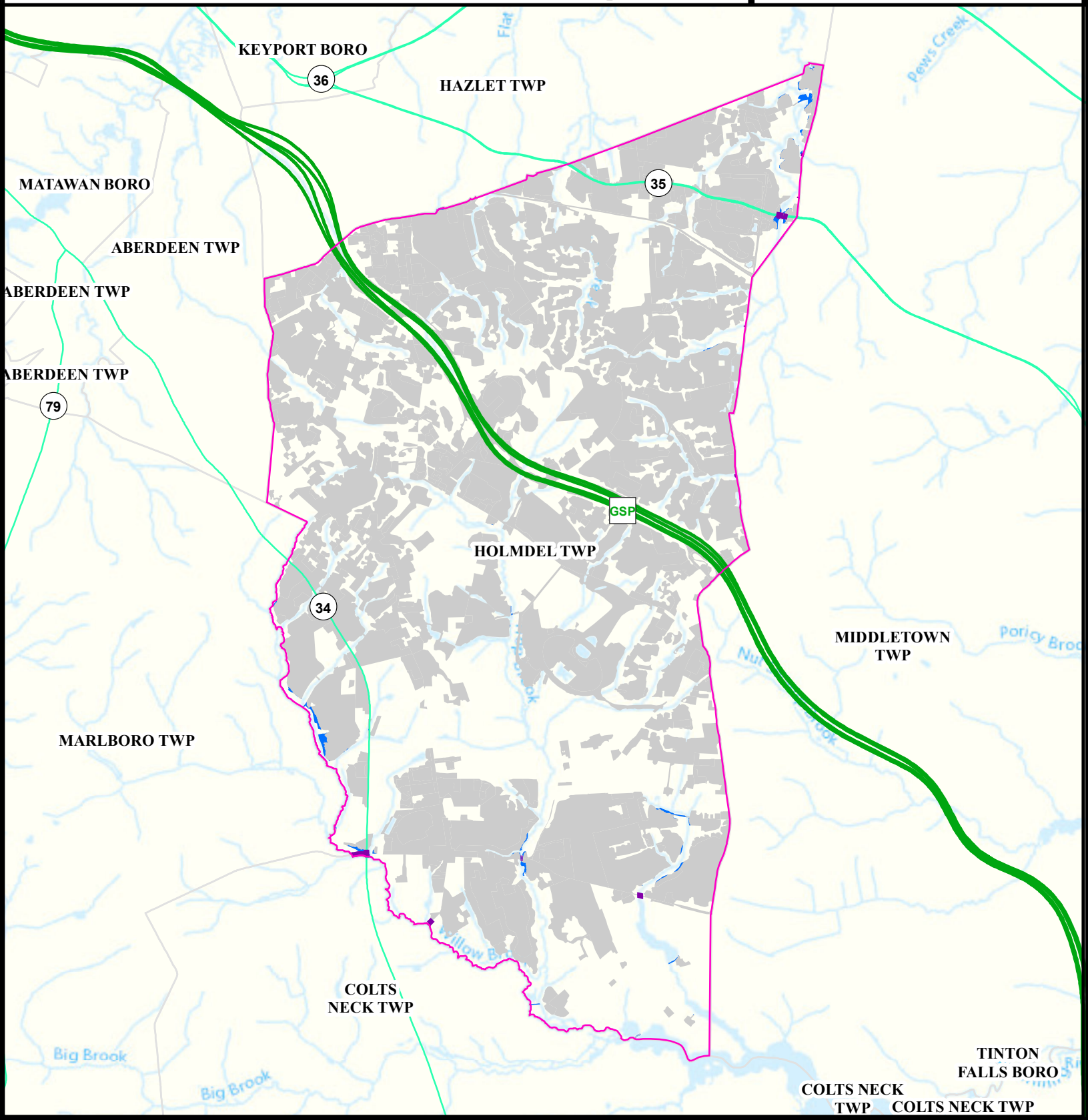

Air Permit Sources

HOLMDEL TWP | **MONMOUTH**

Legend

Counties

HOLMDEL TWP

Facility Type

Major

Minor

N

Date: 4/12/2022

0 0.425 0.85

Miles

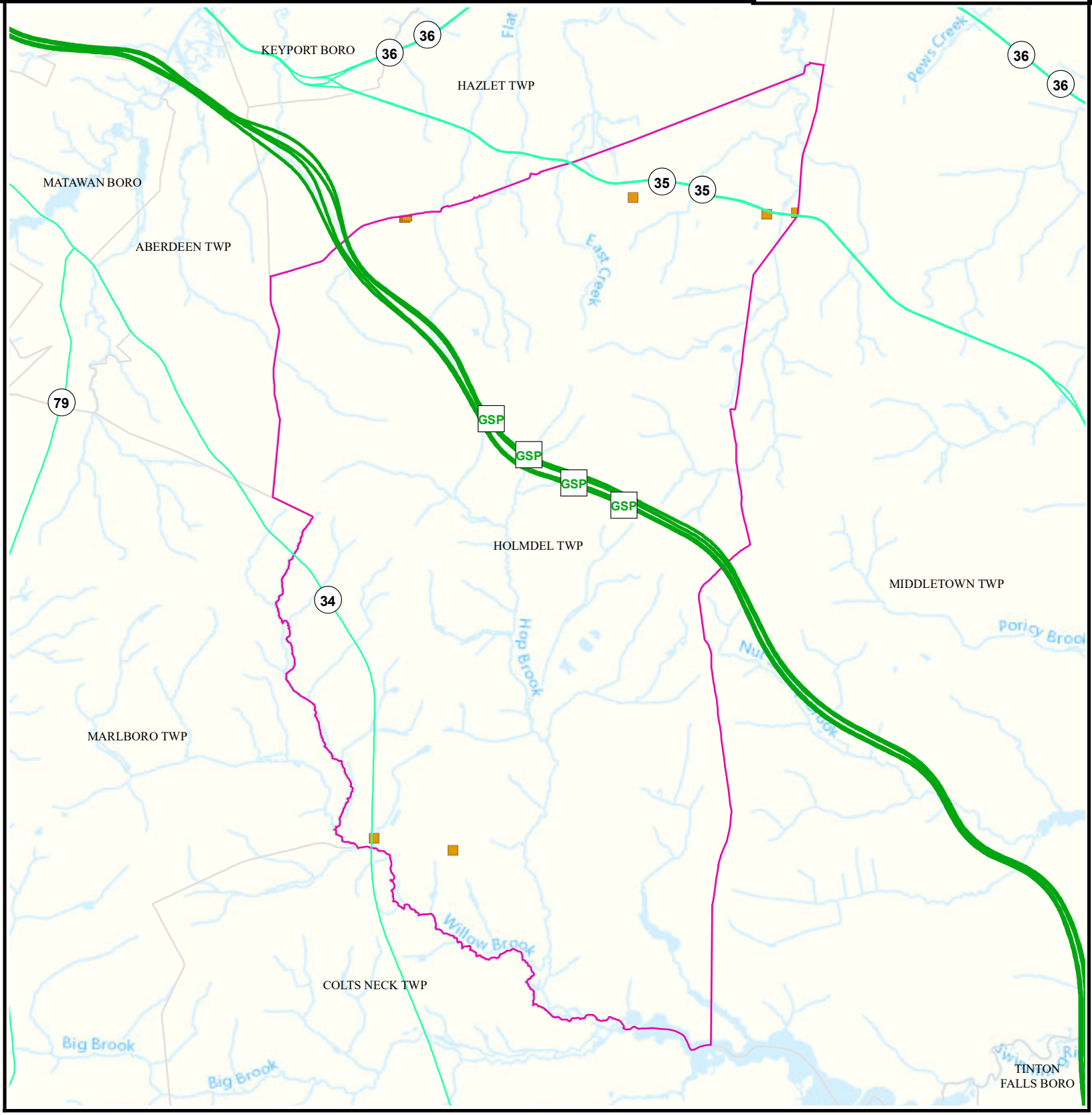

Contaminated Sites

HOLMDEL TWP | MONMOUTH

Legend

- Counties
- HOLMDEL TWP
- Municipalities

Known Contaminated Sites

Density Weighting

- 0
- 1
- 2
- 3
- Other

N

Date: 5/24/2022

0 0.4 0.8

Miles

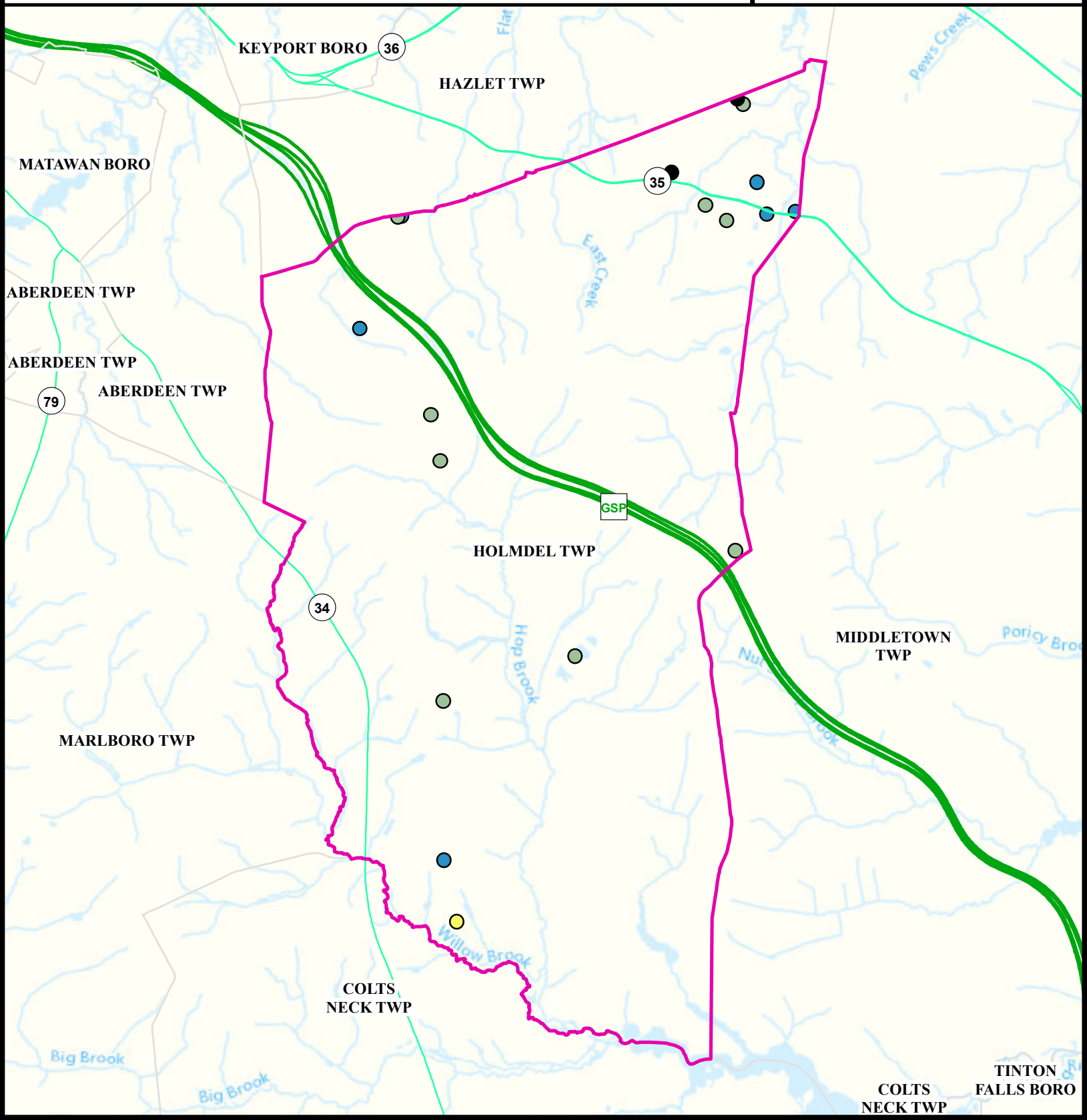

Open Space

HOLMDEL TWP | MONMOUTH

Legend

- Counties
- HOLMDEL TWP
- Open Space
- Residential Population > 1/4 Mile from Open Space

N

Date: 9/27/2022

0 0.425 0.85

Miles

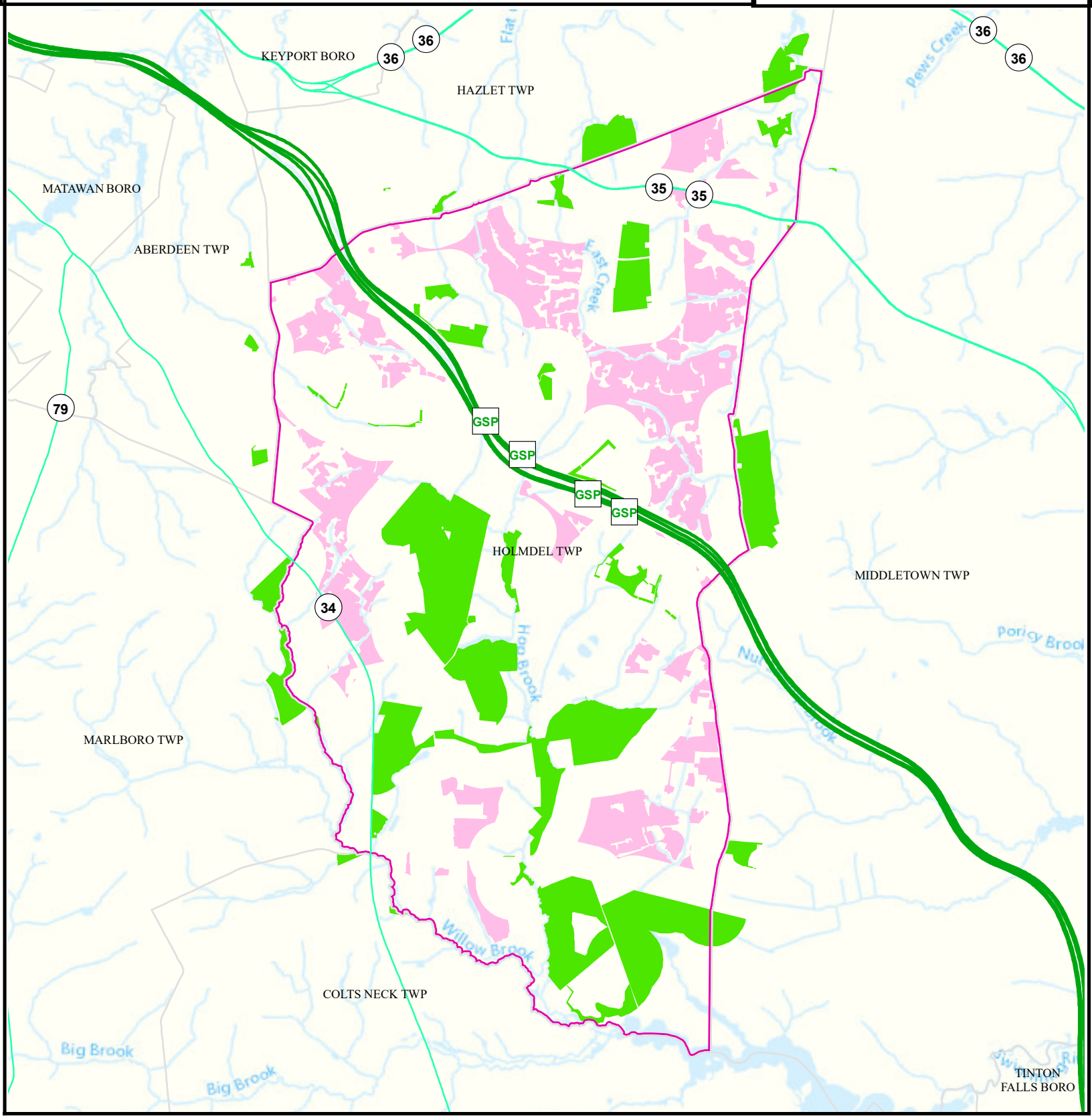

Traffic

HOLMDEL TWP

MONMOUTH

Legend

- Counties
- HOLMDEL TWP
- 1000 ft. Road Buffer

Daily Traffic Volume

- 25,000 - 50,000
- 50,001 - 75,000
- 75,001 - 100,000
- 100,001 - 125,000
- 125,000+

Receptors	Count
Childcare	3
School	1
Population	1586

N

Date: 4/19/2022

0 0.5 1

Miles

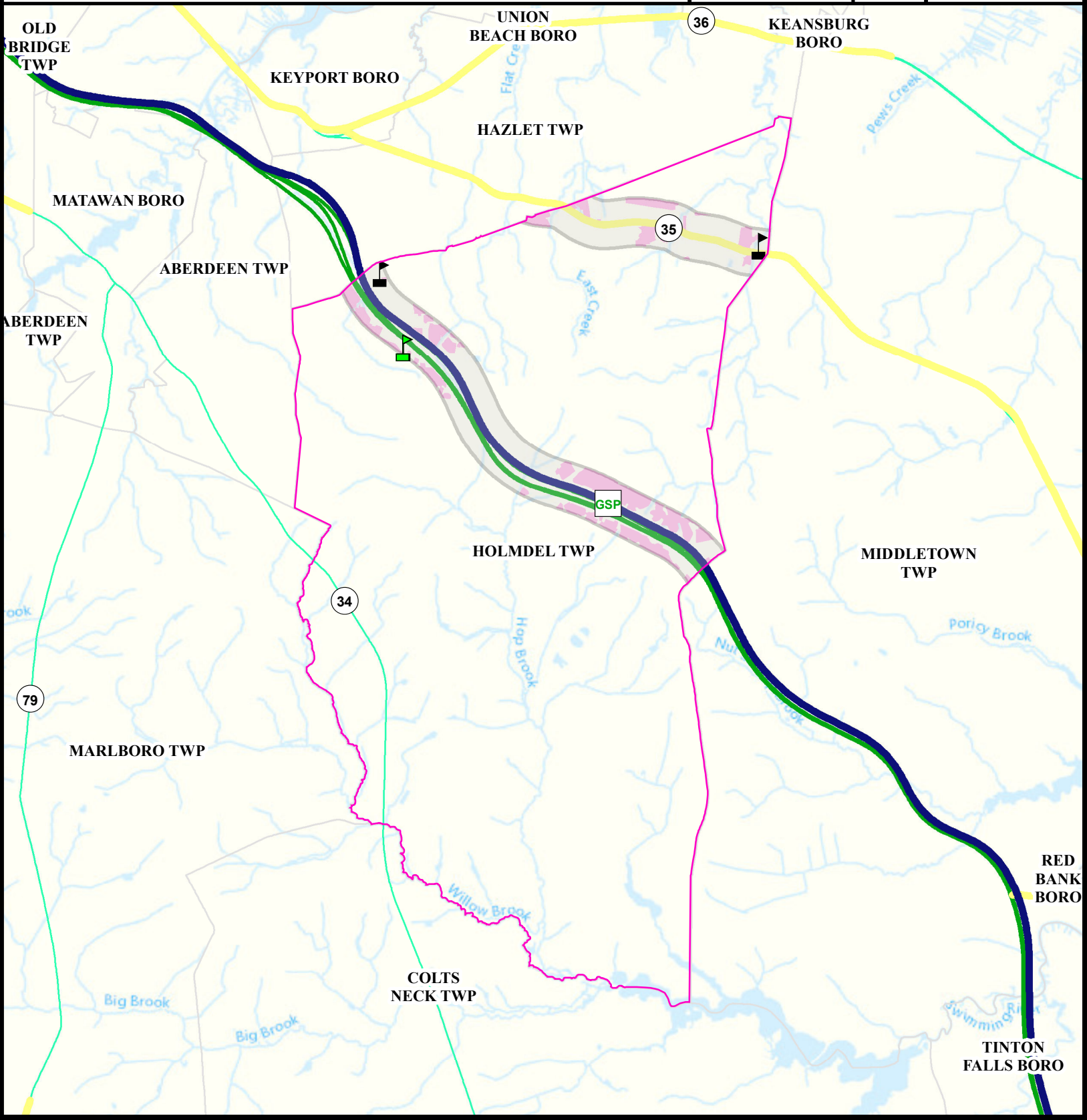

Low Birth Weight

Holmdel Twp | Monmouth

Legend

- Municipalities
- Holmdel Twp

State Comparison

- Above
- Below
- No Difference
- Suppressed

Birth Rate
Low Birth Weight
(% All Births < 5 lb, 8 oz)
2016 to 2020

N

Date: 4/15/2022

0 2 4
Miles

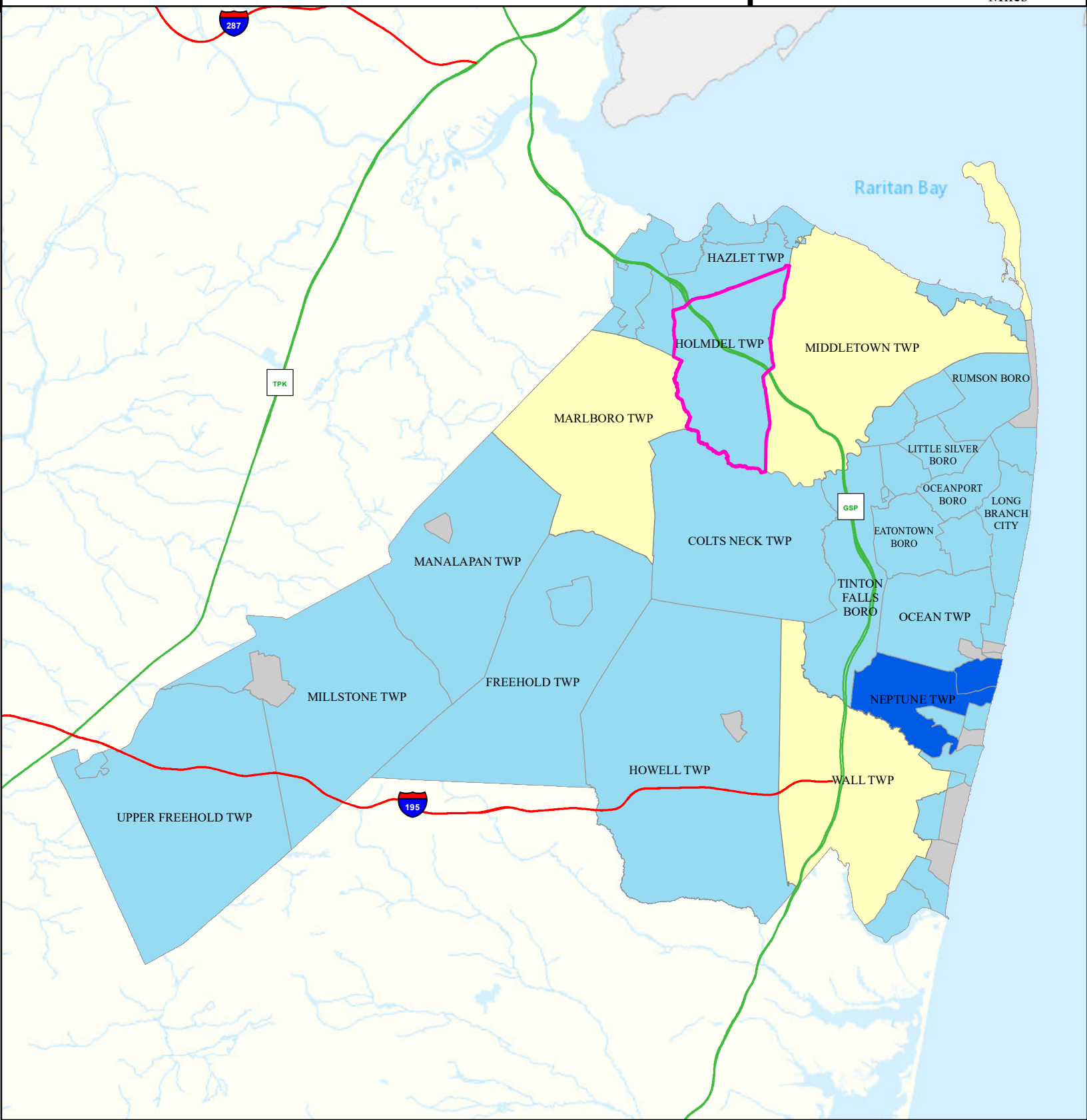

Age of Housing

HOLMDEL TWP | MONMOUTH

Legend

- Counties
- Municipalities
- HOLMDEL TWP

Year House Constructed

- Pre 1950
- Between 1951 and 1978
- After 1978
- Unknown

N

Date: 4/12/2022

0 0.4 0.8

Miles

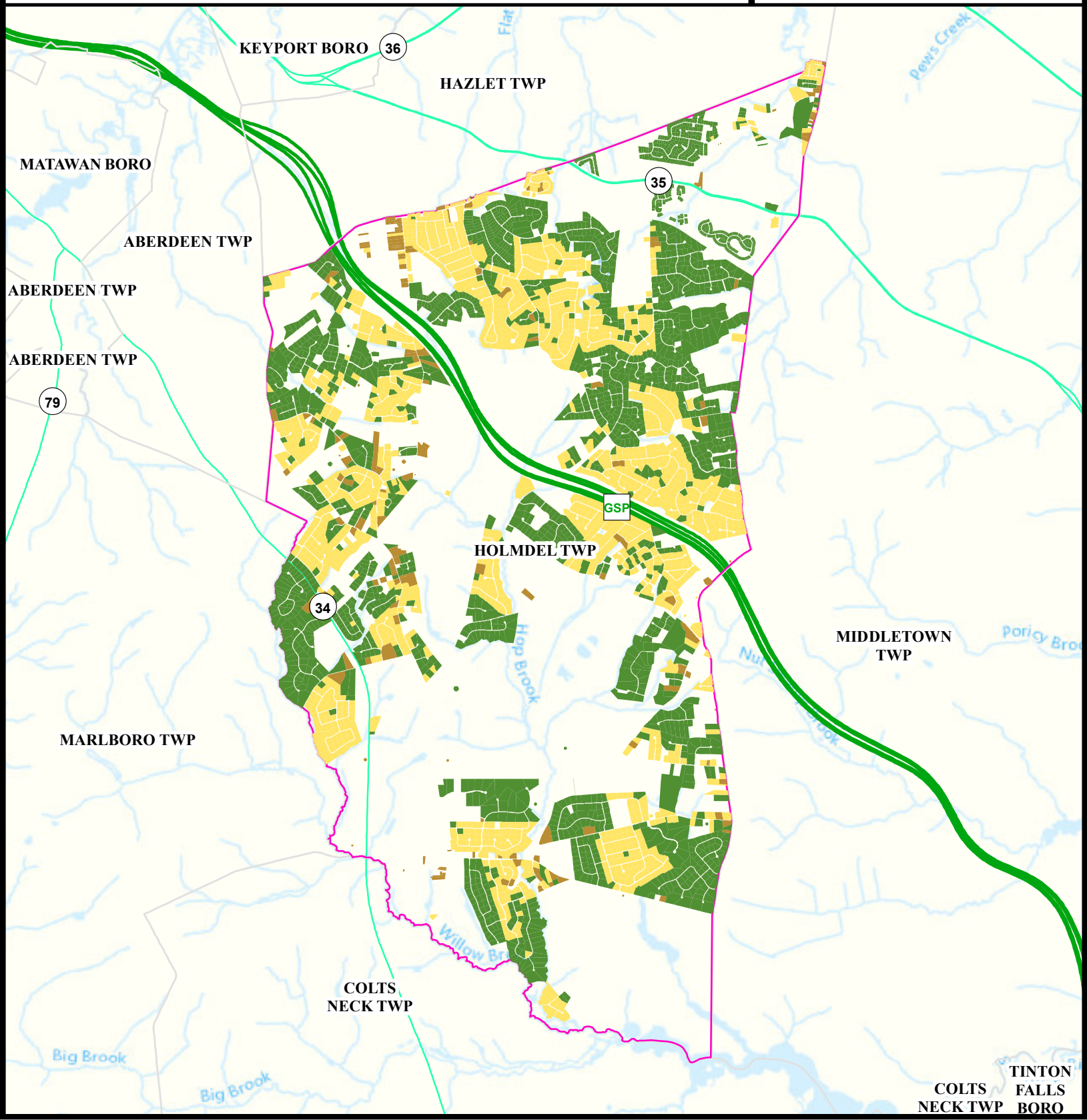

Asthma (Emergency Department)

Holmdel Twp	Monmouth

Legend

- Municipalities
- Holmdel Twp

State Comparison

- Above
- Below
- No Difference
- Suppressed

Age-adjusted Rate per 10,000 People 2016 to 2019 Emergency Department Visits for Asthma

N

Date: 4/12/2022

0 2 4 Miles

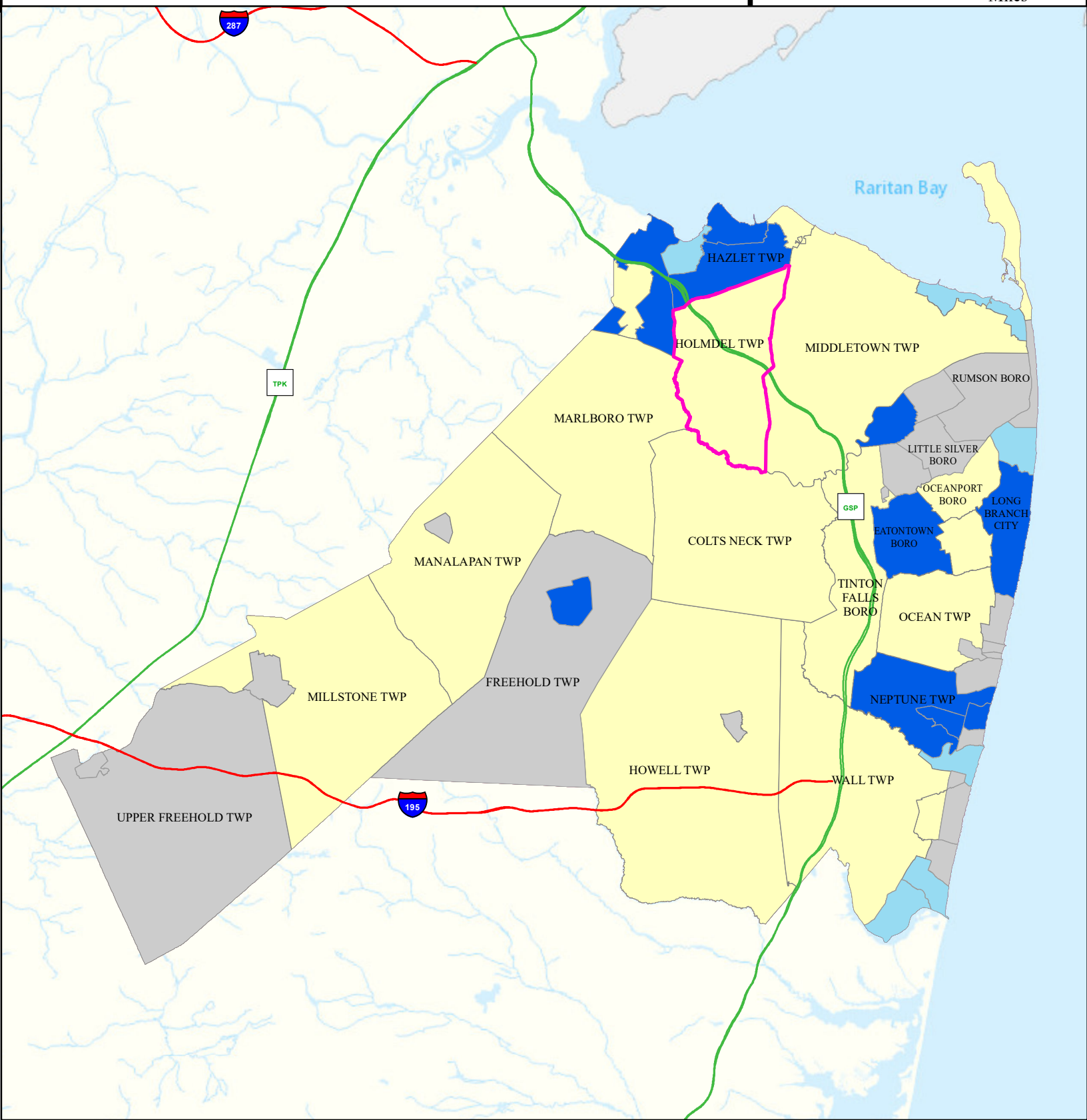

Heart Attack (AMI) (Inpatient)

Holmdel Twp	Monmouth

Legend

- Municipalities
- Holmdel Twp

State Comparison

- Above
- Below
- No Difference
- Suppressed

Age-adjusted Rate
per 10,000 People
2016 to 2019
Inpatient Visits for AMI
(Acute Myocardial Infarction)

N

Date: 4/11/2022

0 1.75 3.5
Miles

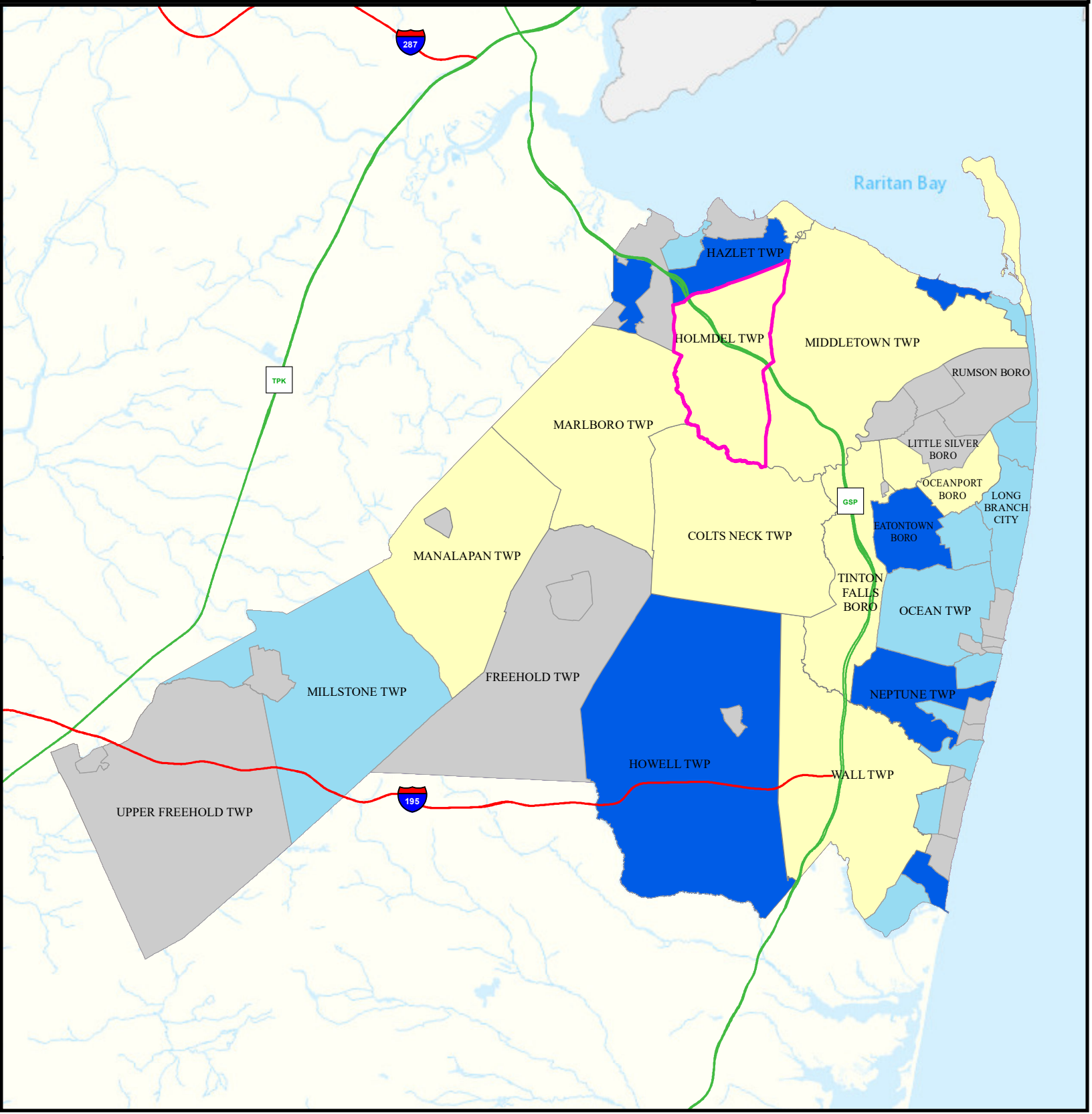

Heart Disease Deaths

Holmdel Twp | Monmouth

Legend

- Municipalities
- Holmdel Twp

State Comparison

- Above
- Below
- No Difference
- Suppressed

Age-adjusted Death Rate per 100,000 People 2015 to 2019 Deaths for Heart Disease

N

Date: 4/16/2022

0 2 4 Miles

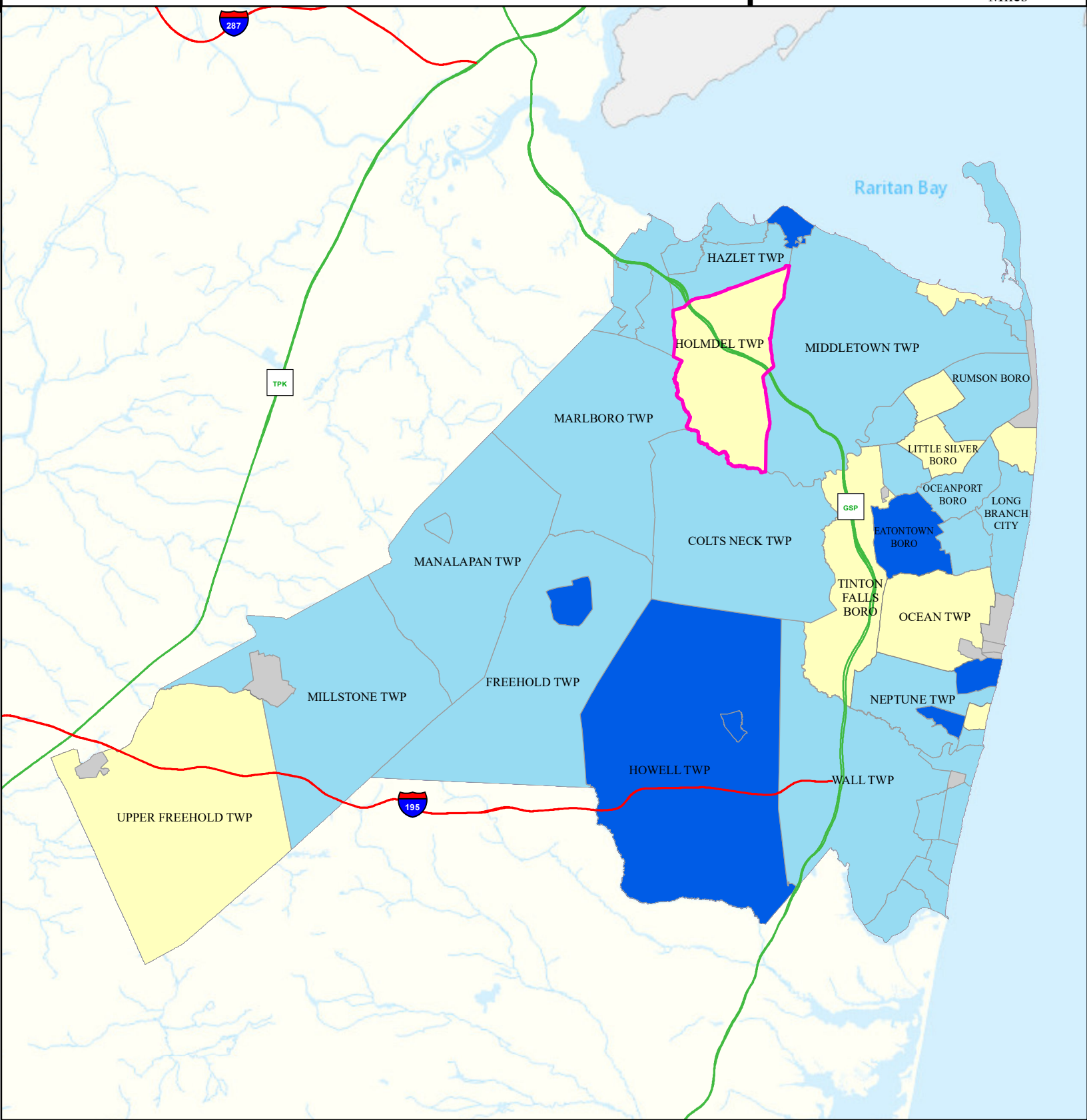

COPD (Emergency Department)

Holmdel Twp	Monmouth

Legend

- Municipalities
- Holmdel Twp

State Comparison

- Above
- Below
- No Difference
- Suppressed

Age-adjusted Rate per 10,000 People 2016 to 2019 Emergency Department Visits for COPD

N

Date: 6/29/2023

0 2 4 Miles

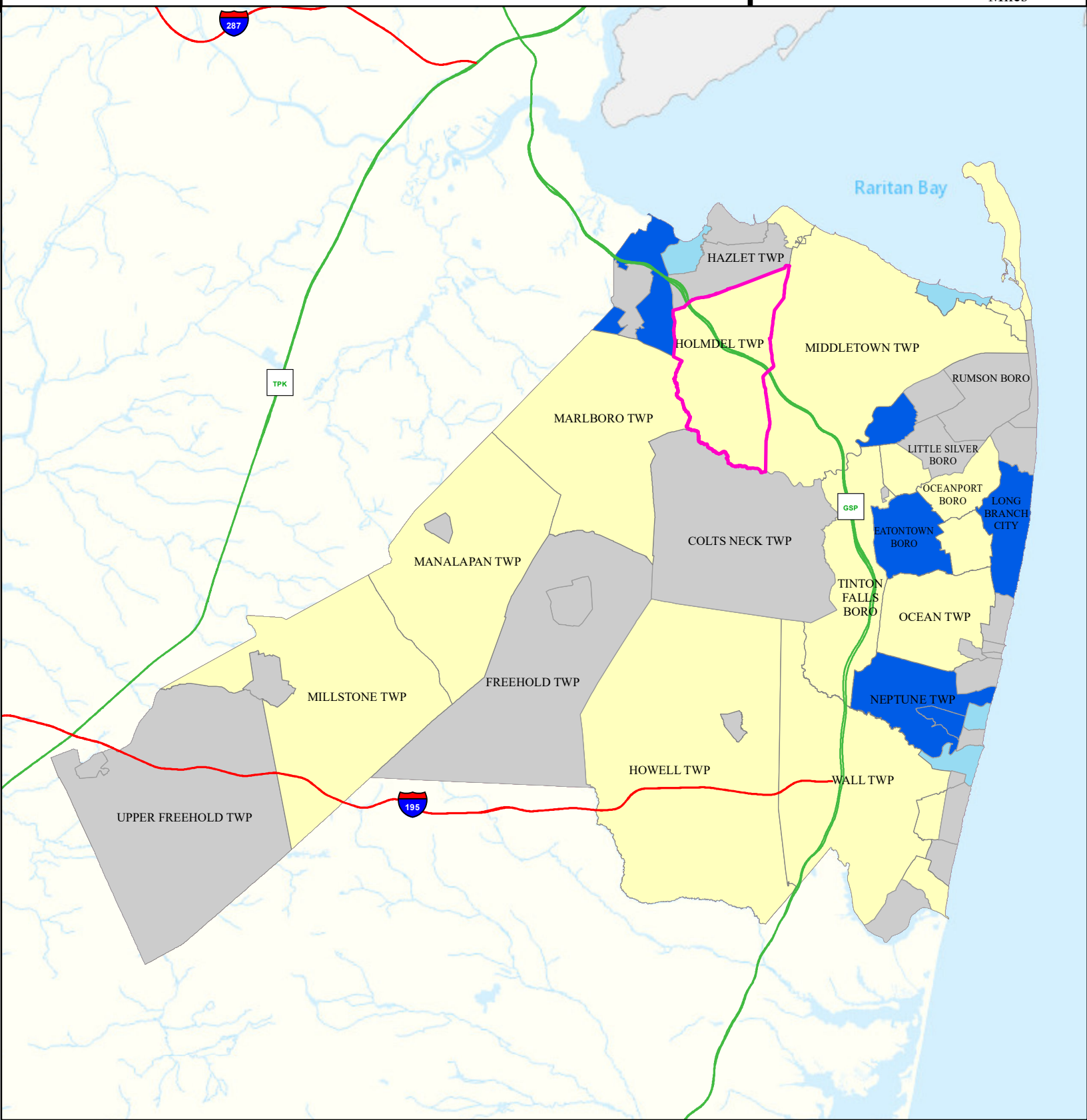

Stroke (Inpatient)

Holmdel Twp | Monmouth

Legend

- Municipalities
- Holmdel Twp

State Comparison

- Above
- Below
- No Difference
- Suppressed

Age-adjusted Rate per 10,000 People 2016 to 2019 Inpatient Visits for Stroke

N

Date: 4/14/2022

0 2 4 Miles

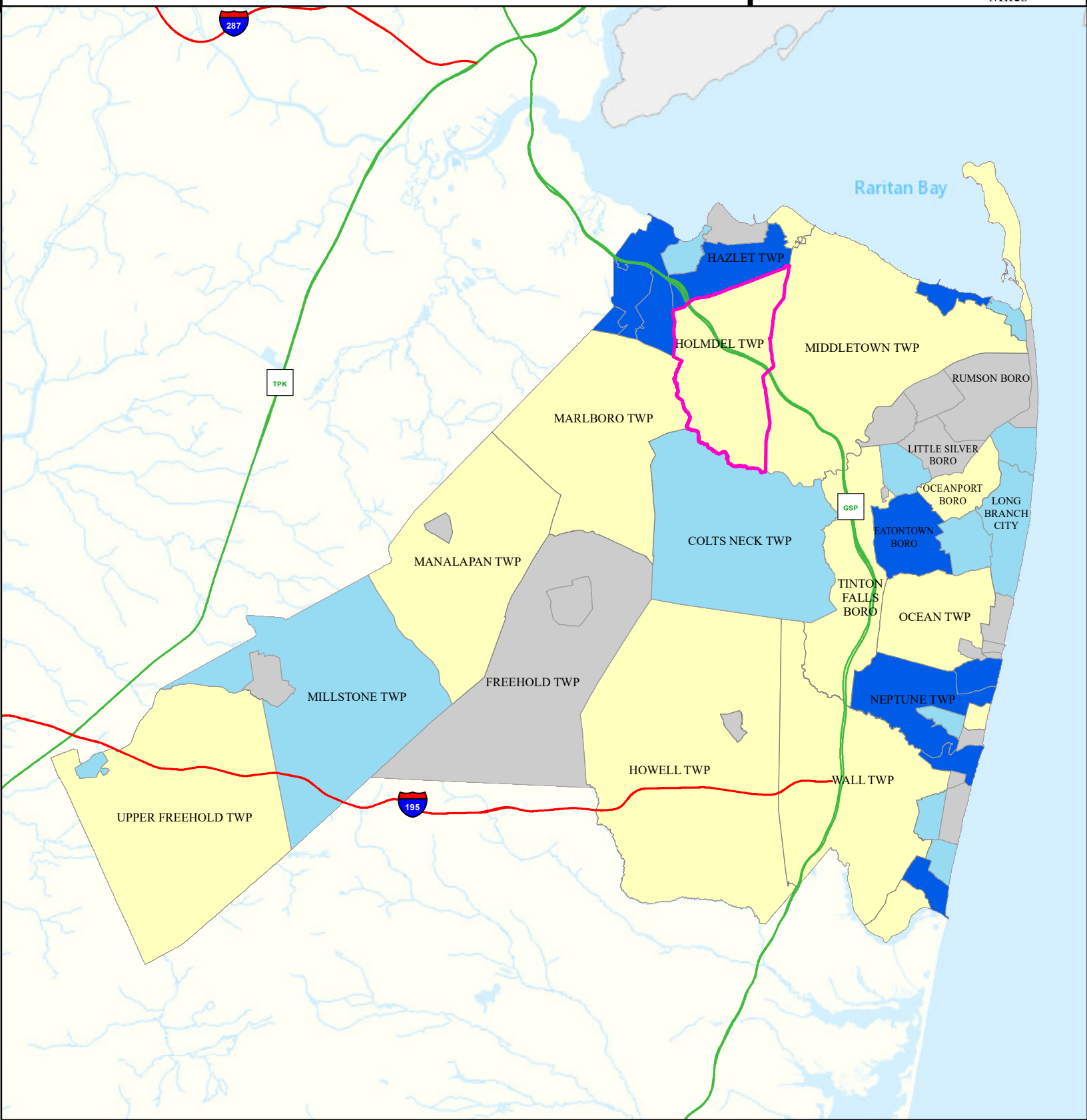

All Cancer Deaths

Holmdel Twp | Monmouth

Legend

- Municipalities
- Holmdel Twp

State Comparison

- Above
- Below
- No Difference
- Suppressed

Age-adjusted Death Rate per 100,000 People 2015 to 2019 Deaths for Cancer

N

Date: 4/17/2022

0 2 4 Miles

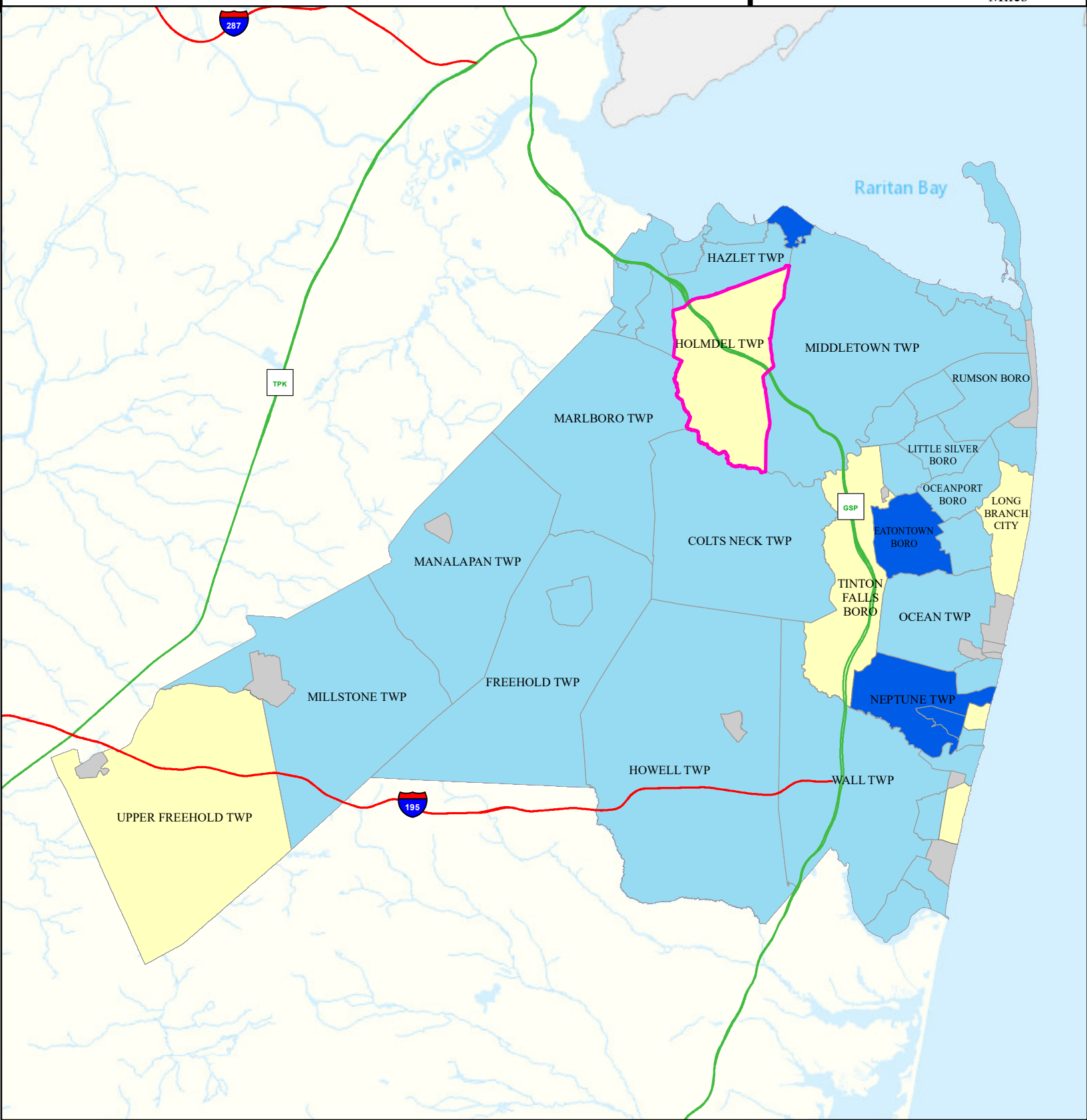

Lung Cancer Deaths

Holmdel Twp | Monmouth

Legend

- Municipalities
- Holmdel Twp

State Comparison

- Above
- Below
- No Difference
- Suppressed

Age-adjusted Death Rate per 100,000 People 2015 to 2019 Deaths for Lung Cancer

N

Date: 4/17/2022

0 2 4 Miles

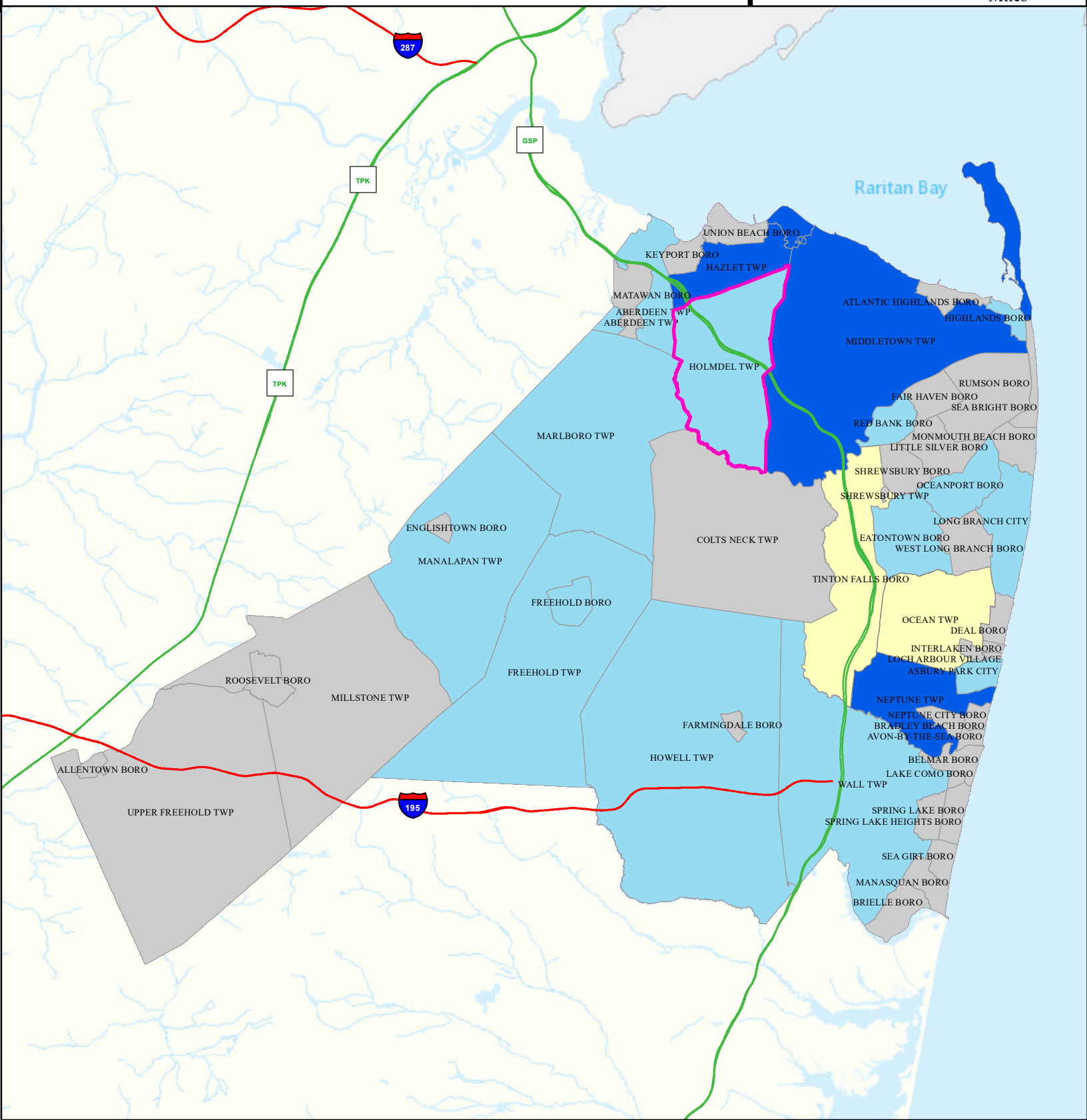

Smoking

Holmdel Twp | Monmouth

Legend

- Municipalities
- Holmdel Twp

State Comparison

- Above
- Below
- No Difference
- Suppressed

Smoking Rate Per Municipal % of Adults 2018

N

Date: 4/13/2022

0 2 4 Miles

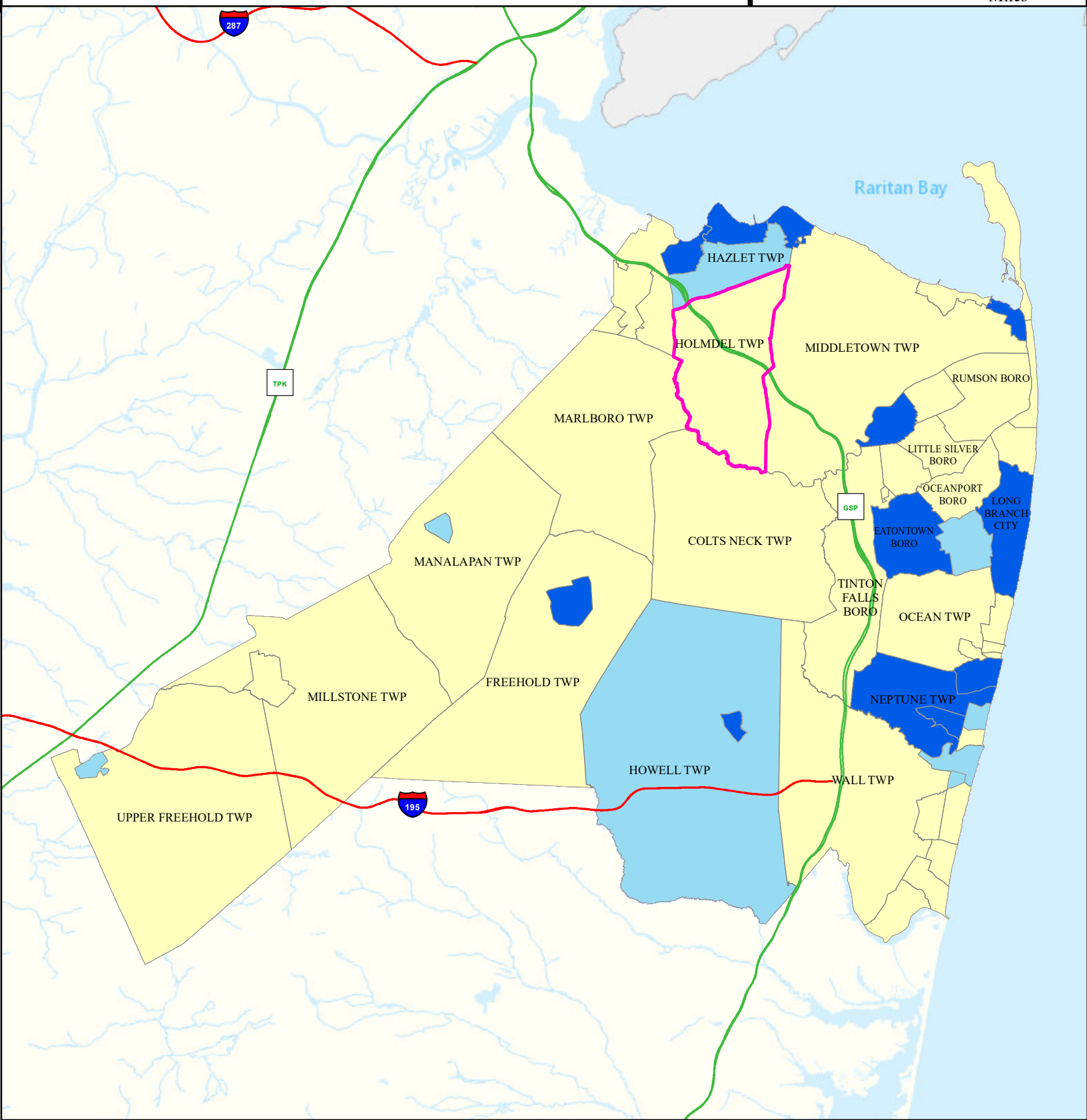

Obesity

Holmdel Twp | Monmouth

Legend

- Municipalities
- Holmdel Twp

State Comparison

- Above
- Below
- No Difference
- Suppressed

Obesity Rate Per Municipal % of Adults 2018

N

Date: 4/14/2022

0 2 4 Miles

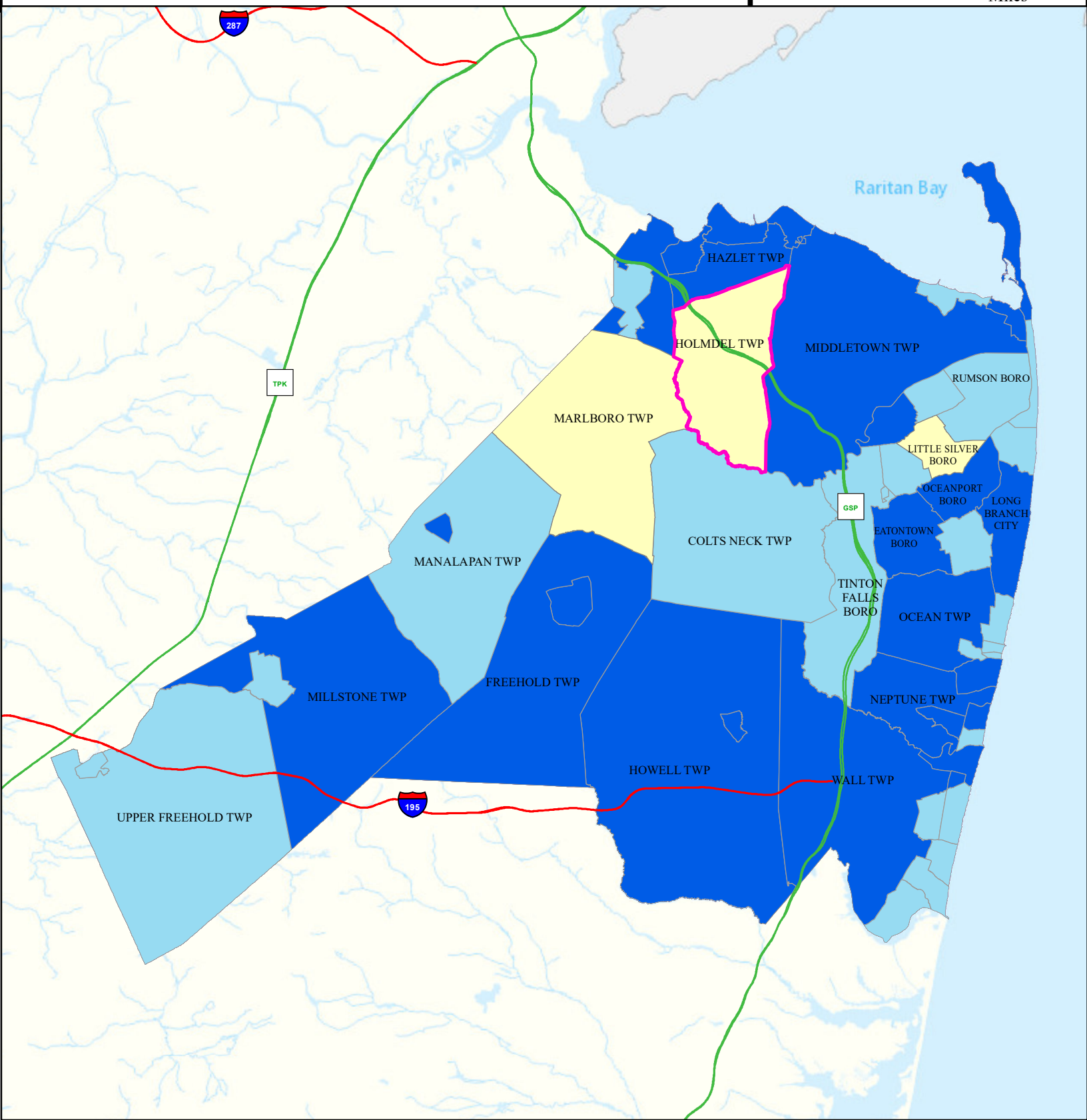

Heat Related Illness (Emergency Department)

Holmdel Twp	Monmouth

Legend

- Municipalities
- Holmdel Twp

State Comparison

- Above
- Below
- No Difference
- Suppressed

Age-adjusted Rate per 10,000 People 2016 to 2019 Emergency Department Visits for Heat Related Illness

N

Date: 4/14/2022

0 2 4
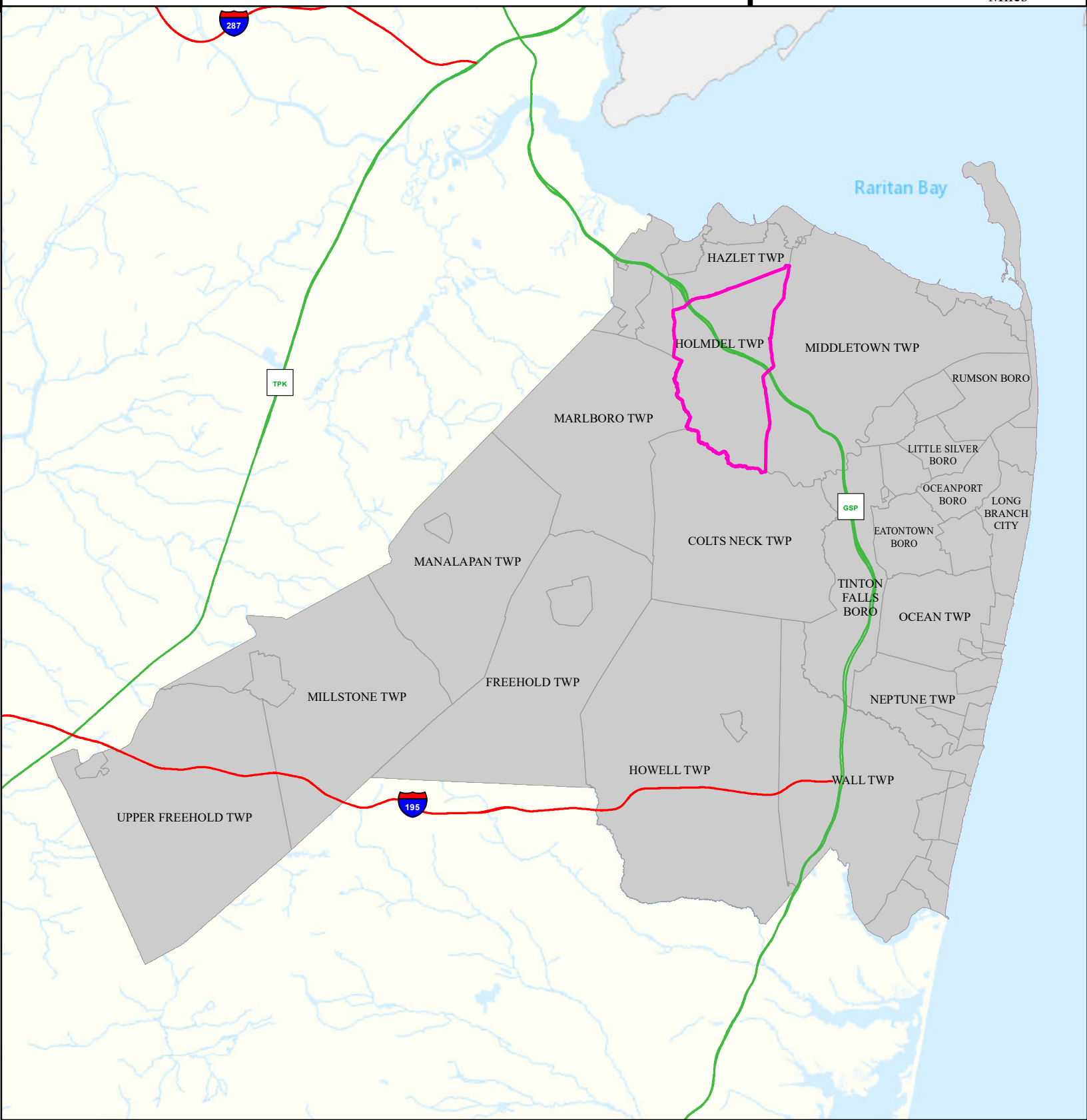
Miles