Health Care Facilities

SHREWSBURY BORO | MONMOUTH

Legend

- Counties
- SHREWSBURY BORO
- Hospitals
- Nursing Homes
- Municipalities

N

Date: 9/26/2022

0 2 4

Miles

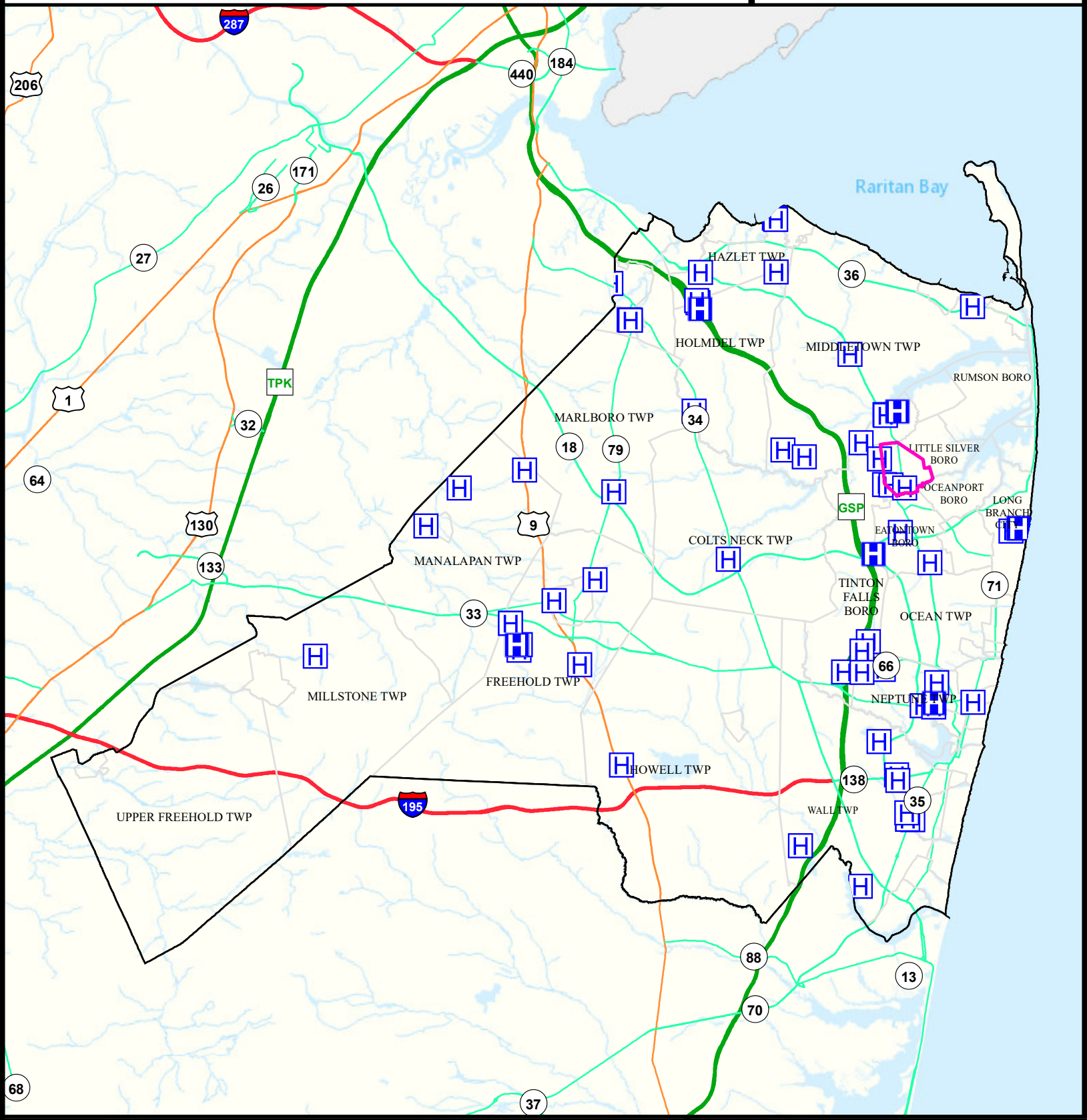

Air Cancer Risk

SHREWSBURY BORO | MONMOUTH

Legend

- Counties
- SHREWSBURY BORO

Risk per Million

- 61 - 87
- 88 - 108
- 109 - 127
- 128 - 145
- 146 - 167
- 168 - 193
- 194 - 243
- 244 - 283
- 284 - 351
- 352 - 604

N

Date: 9/28/2022

0 2 4 Miles

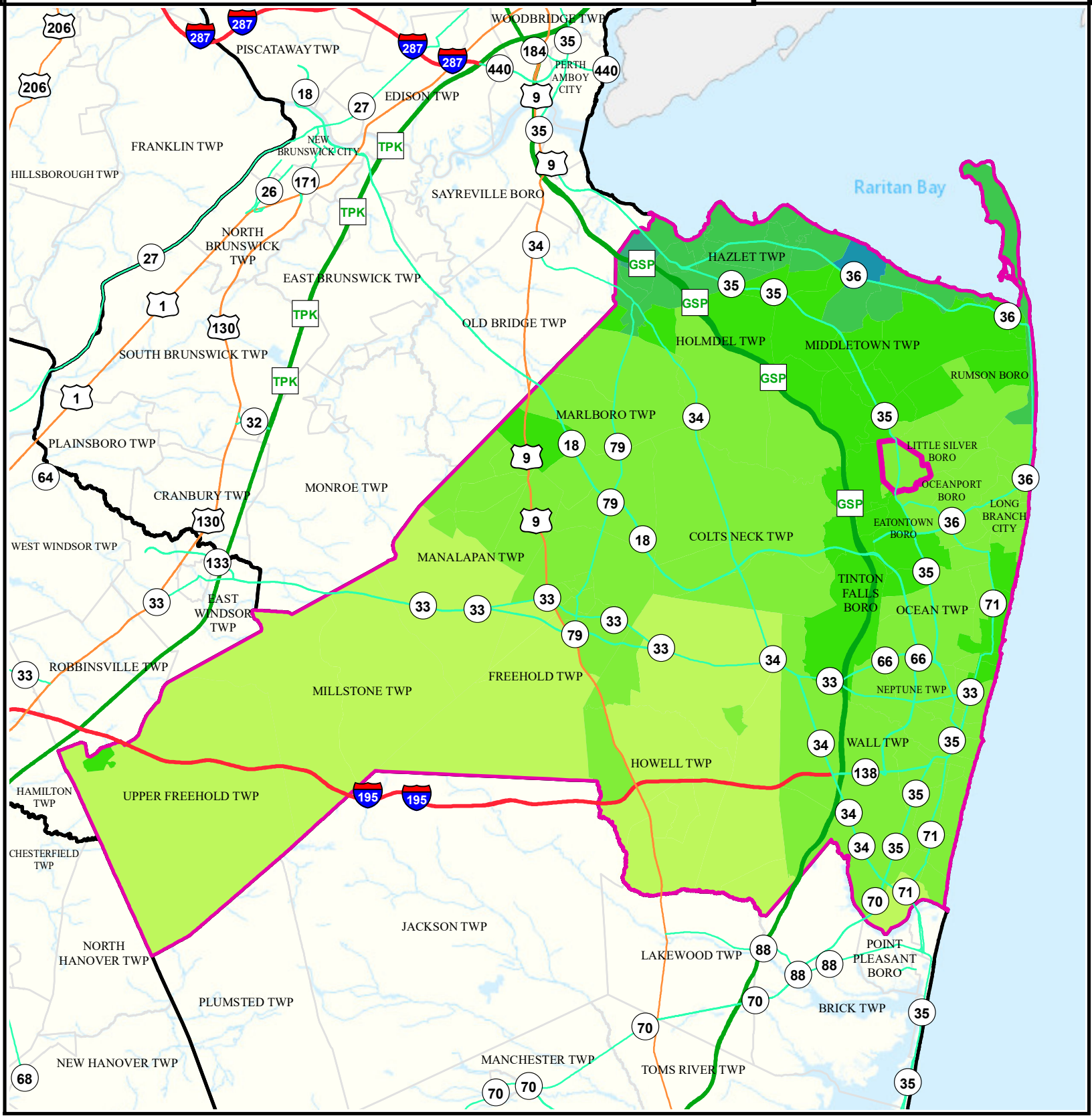

Air Non Cancer

SHREWSBURY BORO | MONMOUTH

Legend

- Counties
- SHREWSBURY BORO

Combined Hazard Index

- 0.75 - 1.00
- 1.01 - 2.00
- 2.01 - 3.00
- 3.01 - 4.00
- 4.01 - 8.09

N

Date: 9/28/2022

0 2 4 Miles

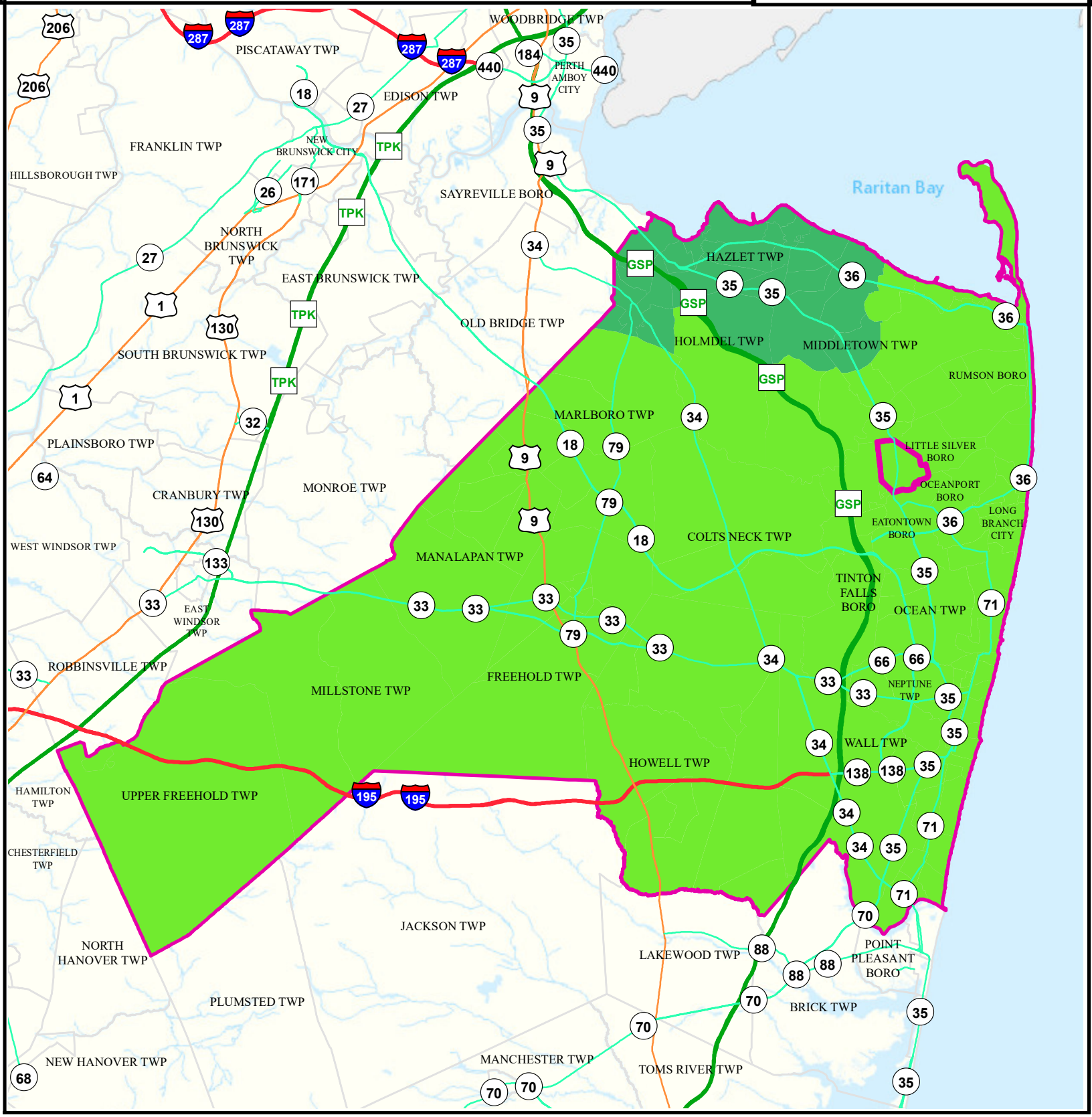

Air Quality Index (AQI)

SHREWSBURY BORO | **MONMOUTH**

Legend

- Municipalities
- SHREWSBURY BORO

Average AQI Days

- 0 - 1
- 1.5 - 3
- 3.5 - 6.5
- 7 - 12

Air Quality Index (AQI)
Days above 100 (3 yr Avg)
2018 to 2020

N

0 2.25 4.5 Miles

Date: 4/18/2022

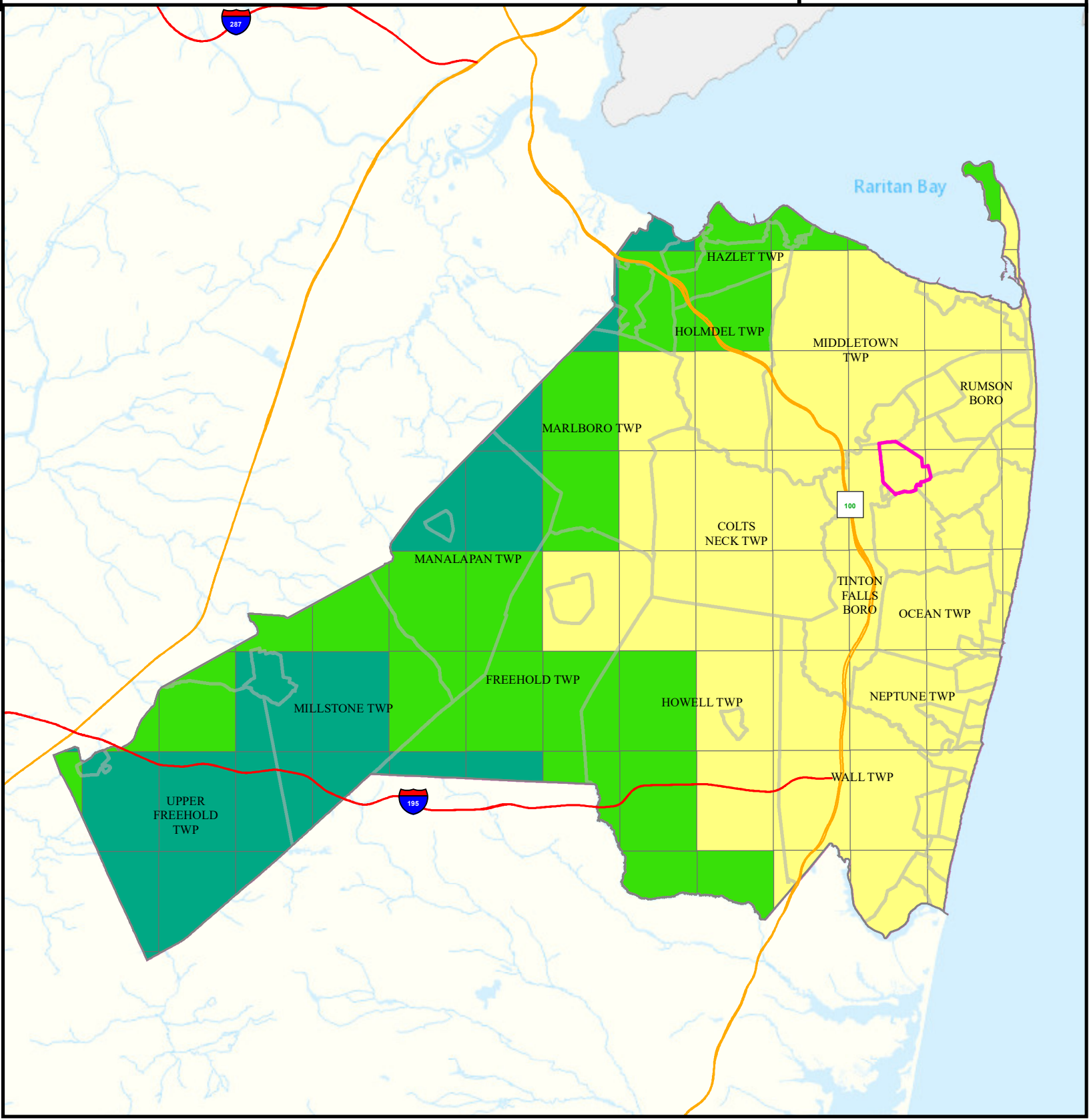

Community Drinking Water

SHREWSBURY BORO | MONMOUTH

Legend

- Counties
- SHREWSBURY BORO
- Municipalities

MCL and TT Violations and AL Exceedances

- 0
- 1 - 5
- 6 - 10
- 11 - 15
- 16 - 30

N

Date: 9/27/2022

0 2 4 Miles

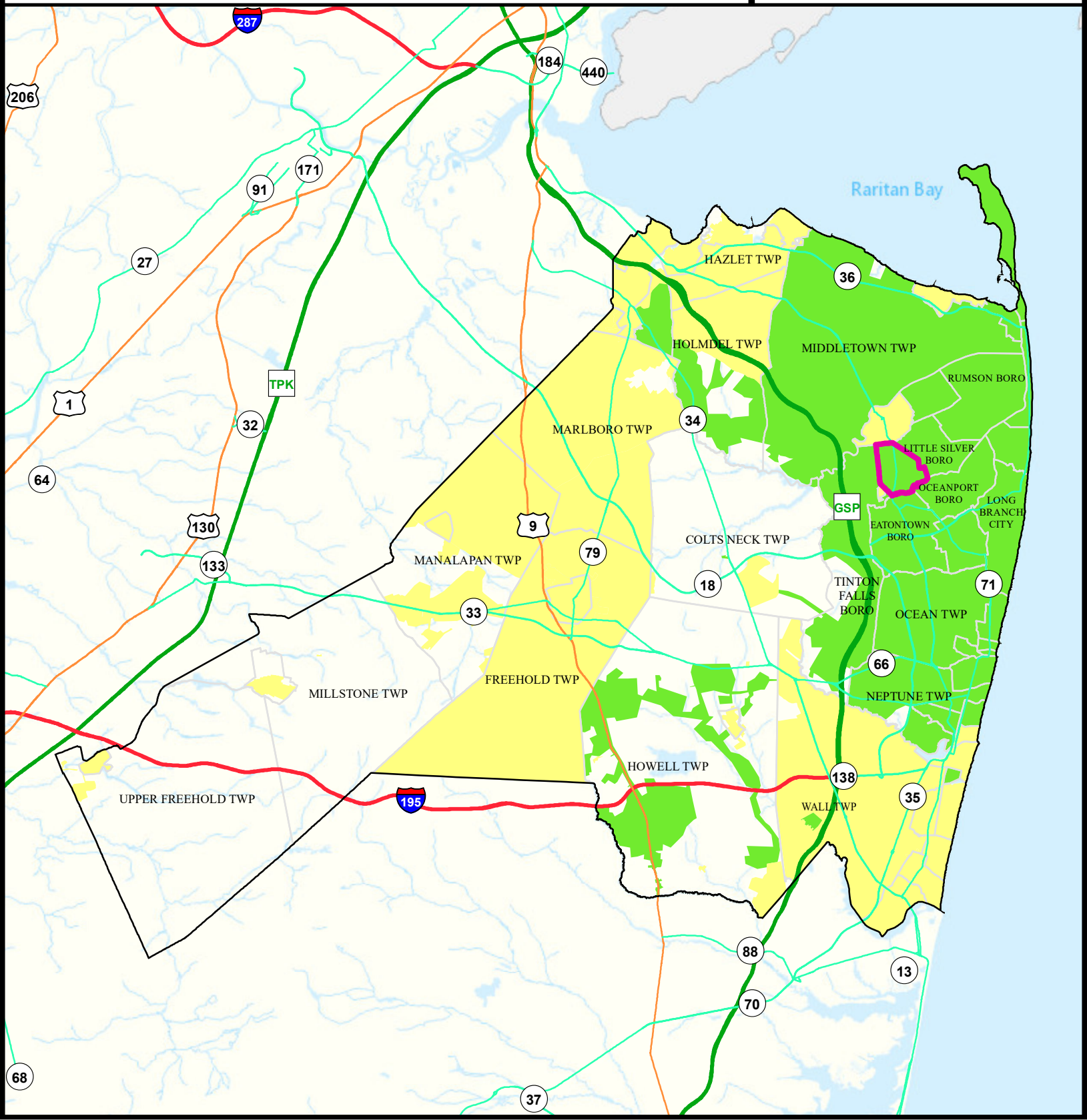

Ground Water/Soil

SHREWSBURY BORO	MONMOUTH

Legend

- Counties
- Municipalities
- SHREWSBURY BORO
- Deed Notice Areas
- Groundwater Contamination Areas (CKE)
- Groundwater Contamination Areas (CEA)

N

Date: 5/24/2022

0 0.1 0.2

Miles

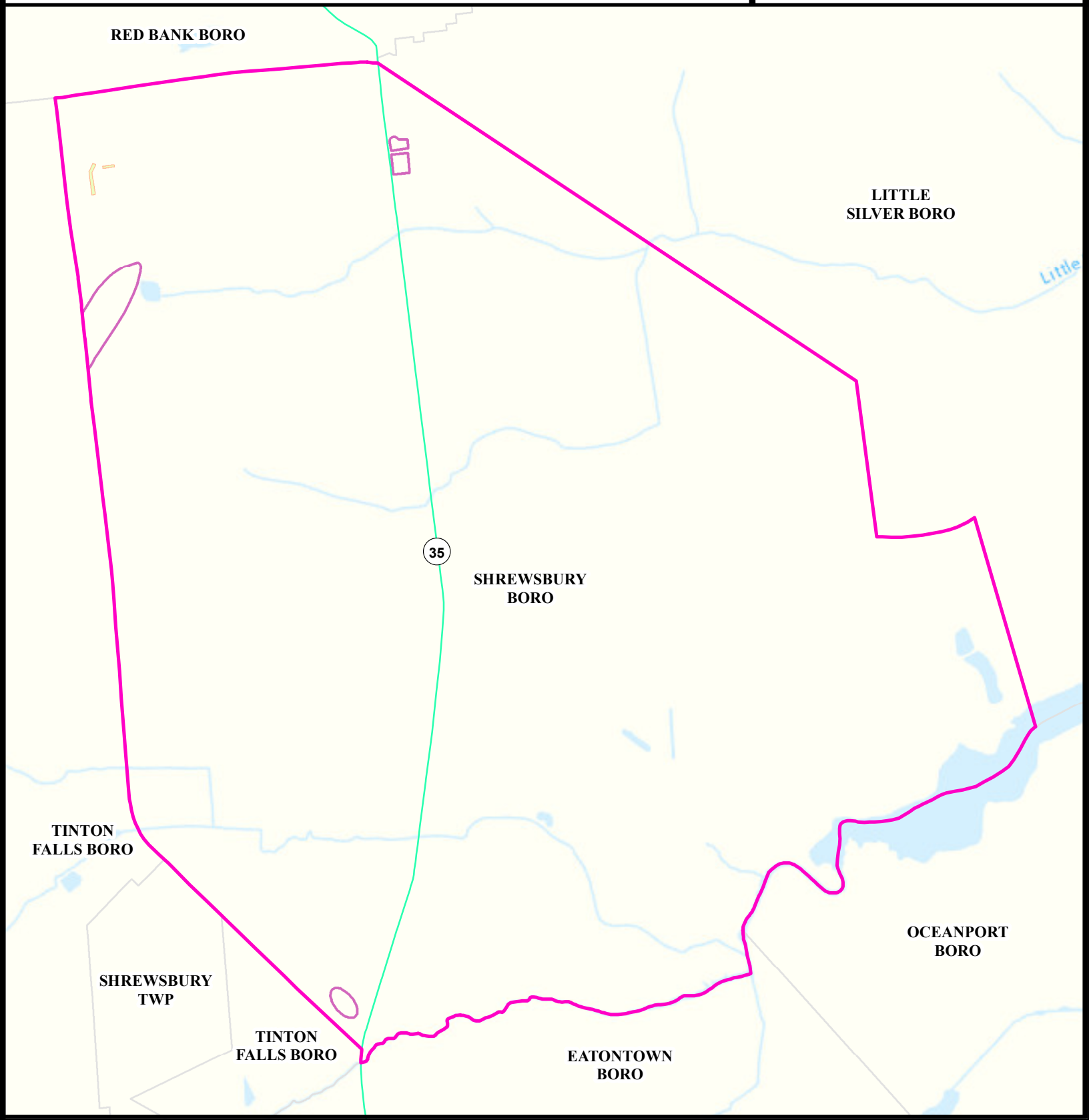

Surface Water Quality

SHREWSBURY BORO | MONMOUTH

Legend

- Counties
- Municipalities
- SHREWSBURY BORO

Impaired (Percent)

- NA
- 0
- 20
- 25
- 33.
- 40
- 50
- 60
- 66.
- 75
- 80
- 100

N

Date: 9/26/2022

0 0.425 0.85

Miles

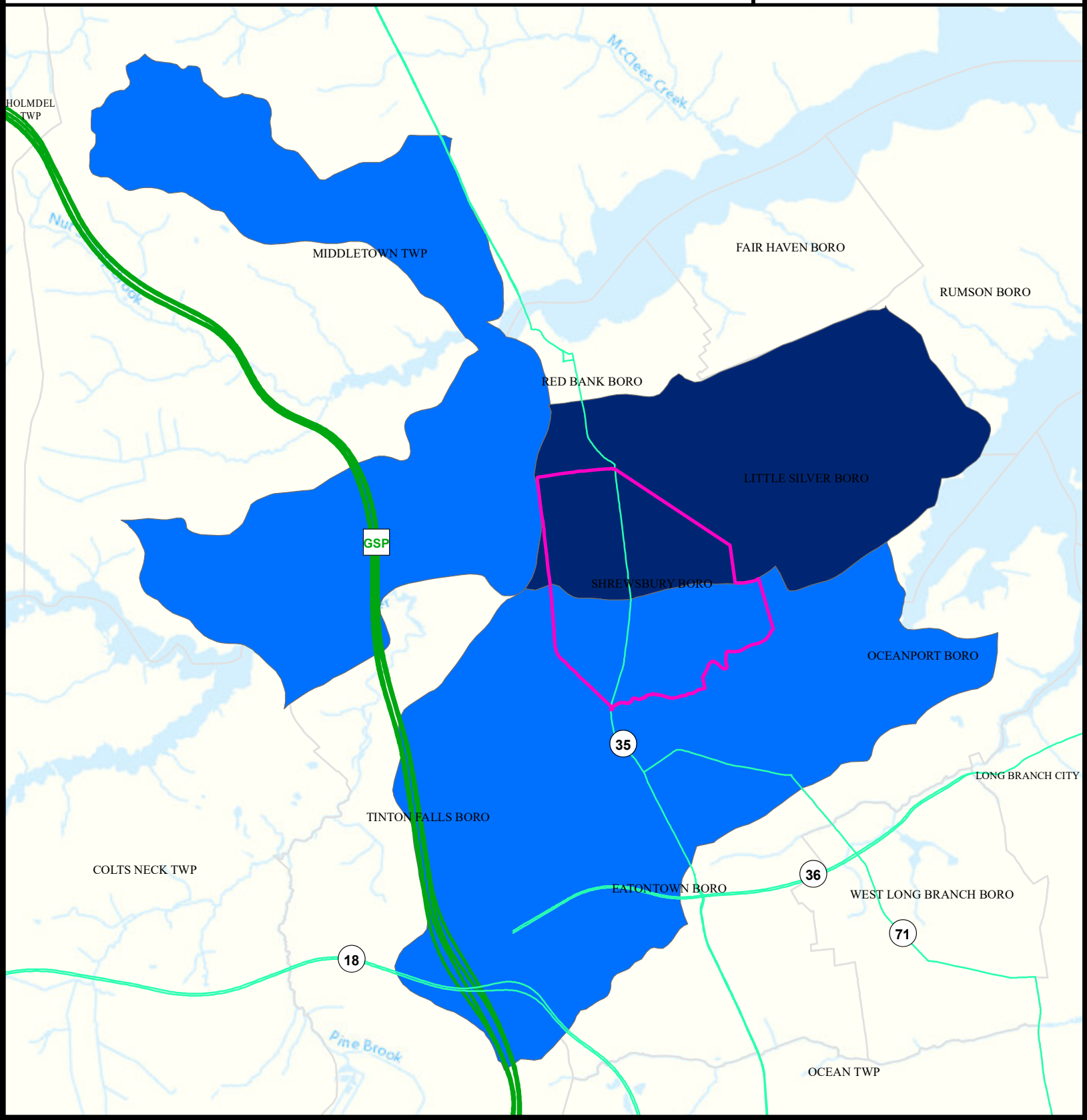

Surface Water Quality

MONMOUTH COUNTY
Shrewsbury Borough

What is a Designated Use?

New Jersey's Surface Water Quality Standards (SWQS) establish the designated uses of the State's surface waters, classify surface waters based on those uses, and specify the water quality criteria and other policies necessary to attain those uses. Designated uses include water supply for drinking, agriculture and industrial uses, fish consumption, shellfish resources, propagation of fish and wildlife, and recreation.

The table below show the designated use information for your municipality. For more information on Surface Water Quality, see the Healthy Community Planning Report for this municipality.

AU_name	Aquatic_General	Aquatic_Trout	Water_Supply	Recreation	Shellfish	Fish_Consumption
Little Silver Creek / Town Neck Creek	Insufficient Data	NA	NA	Non Attaining	Non Attaining	Non Attaining
Parkers Creek / Oceanport Creek	Non Attaining	NA	Attaining	Non Attaining	Non Attaining	Non Attaining
Poricy Bk/Swimming R(below SwimmingR Rd)	Non Attaining	NA	Attaining	Non Attaining	Non Attaining	Non Attaining

Flooding (Urban Land Cover)

SHREWSBURY BORO | MONMOUTH

Legend

- Counties
- SHREWSBURY BORO
- Municipalities
- Urban Land
- Urban Land Flooded
- Toll Road
- Interstate
- US Highway
- State Highway
- Impacted Roads

Impacted roads show only county level or higher routes in flooding areas.

N

Date: 4/12/2022

0 0.1 0.2

Miles

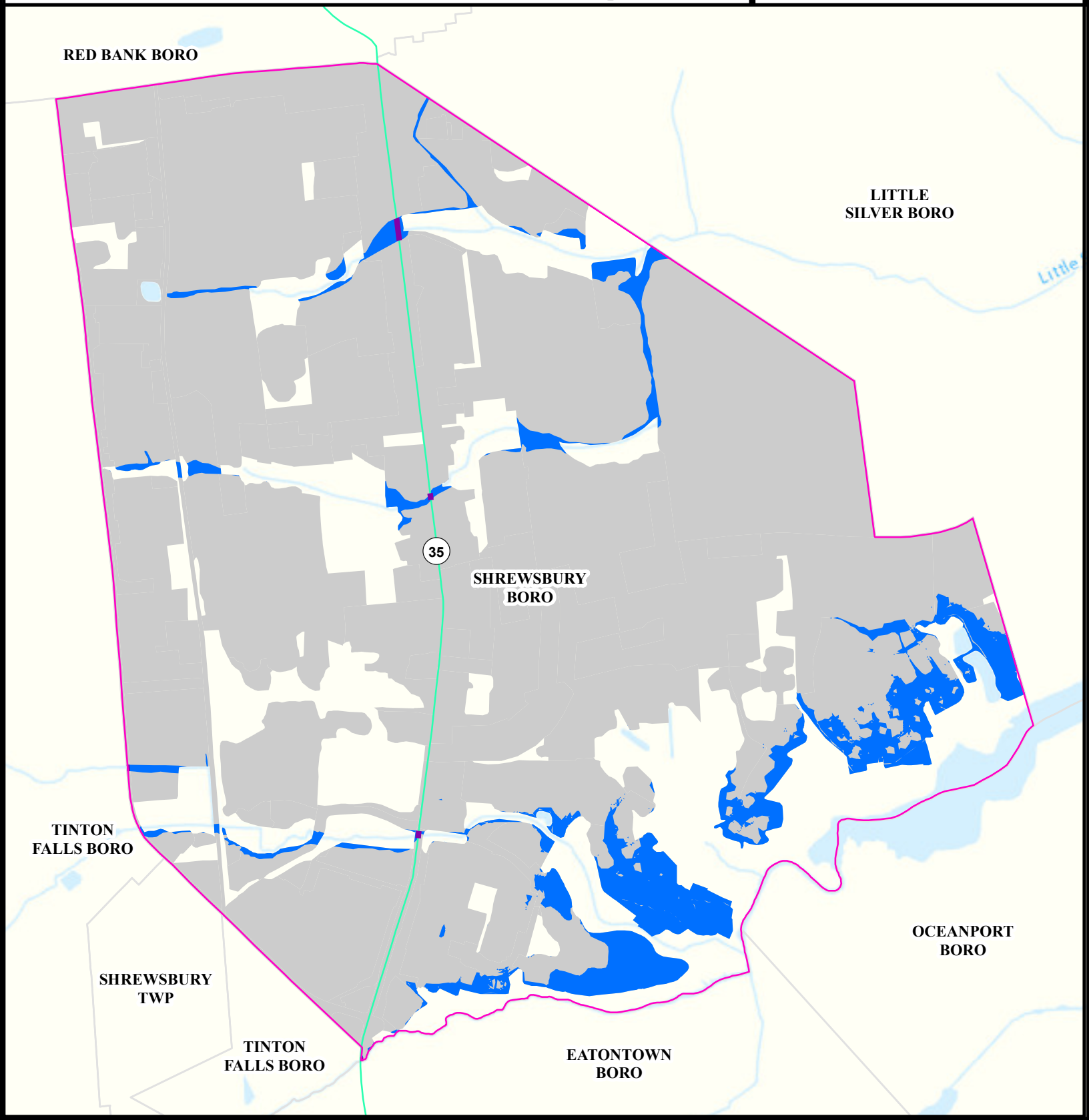

Air Permit Sources

SHREWSBURY BORO	MONMOUTH

Legend

Counties

SHREWSBURY BORO

Facility Type

Major

Minor

N

Date: 4/12/2022

0 0.1 0.2

Miles

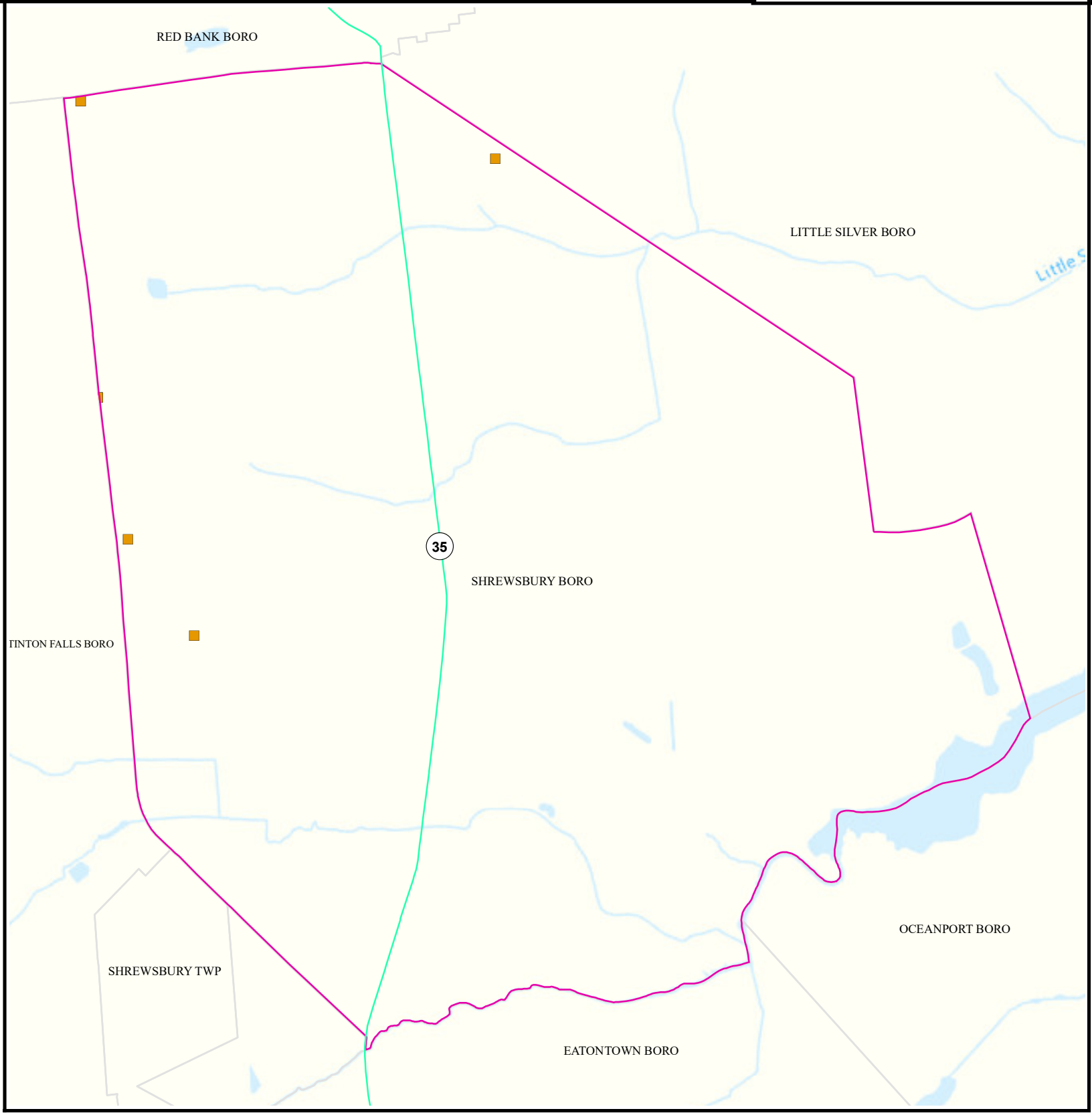

Contaminated Sites

SHREWSBURY BORO	MONMOUTH

Legend

- Counties
- SHREWSBURY BORO
- Municipalities

Known Contaminated Sites

Density Weighting

- 0
- 1
- 2
- 3
- Other

N

Date: 5/25/2022

0 0.1 0.2

Miles

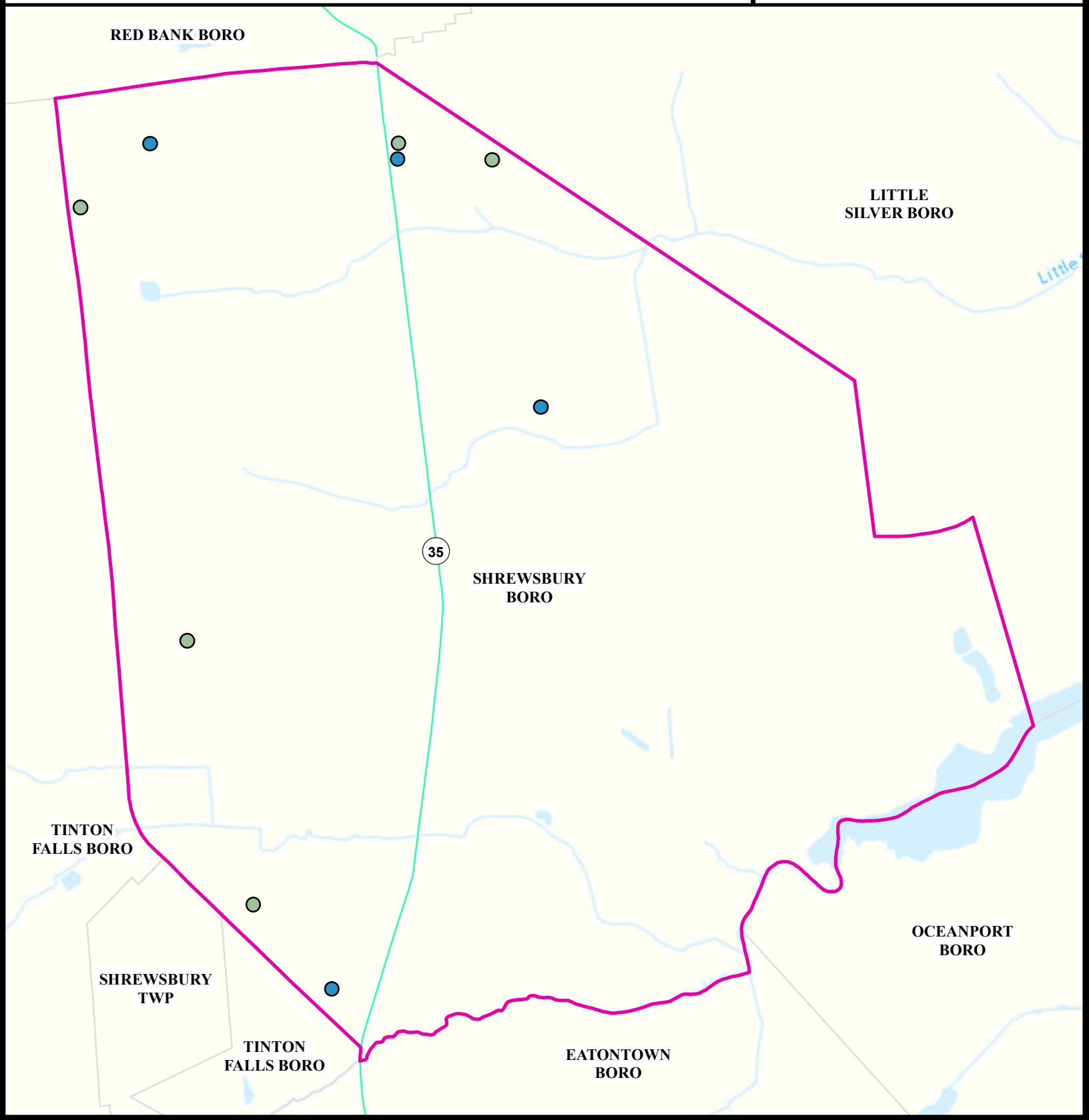

Scrap Metal Facilities

SHREWSBURY BORO	MONMOUTH

Legend

- Municipalities
- SHREWSBURY BORO
- Scrap Metal Facility

Sites Per Square Mile

- 0 - 0.29
- 0.30 - 1.1
- 1.2 - 2.2
- 2.3 - 4.4
- 4.5- 8.3

Scrap Metal Processing Sites per Sq Mile 2022

N

Date: 4/19/2022

0 0.1 0.2

Miles

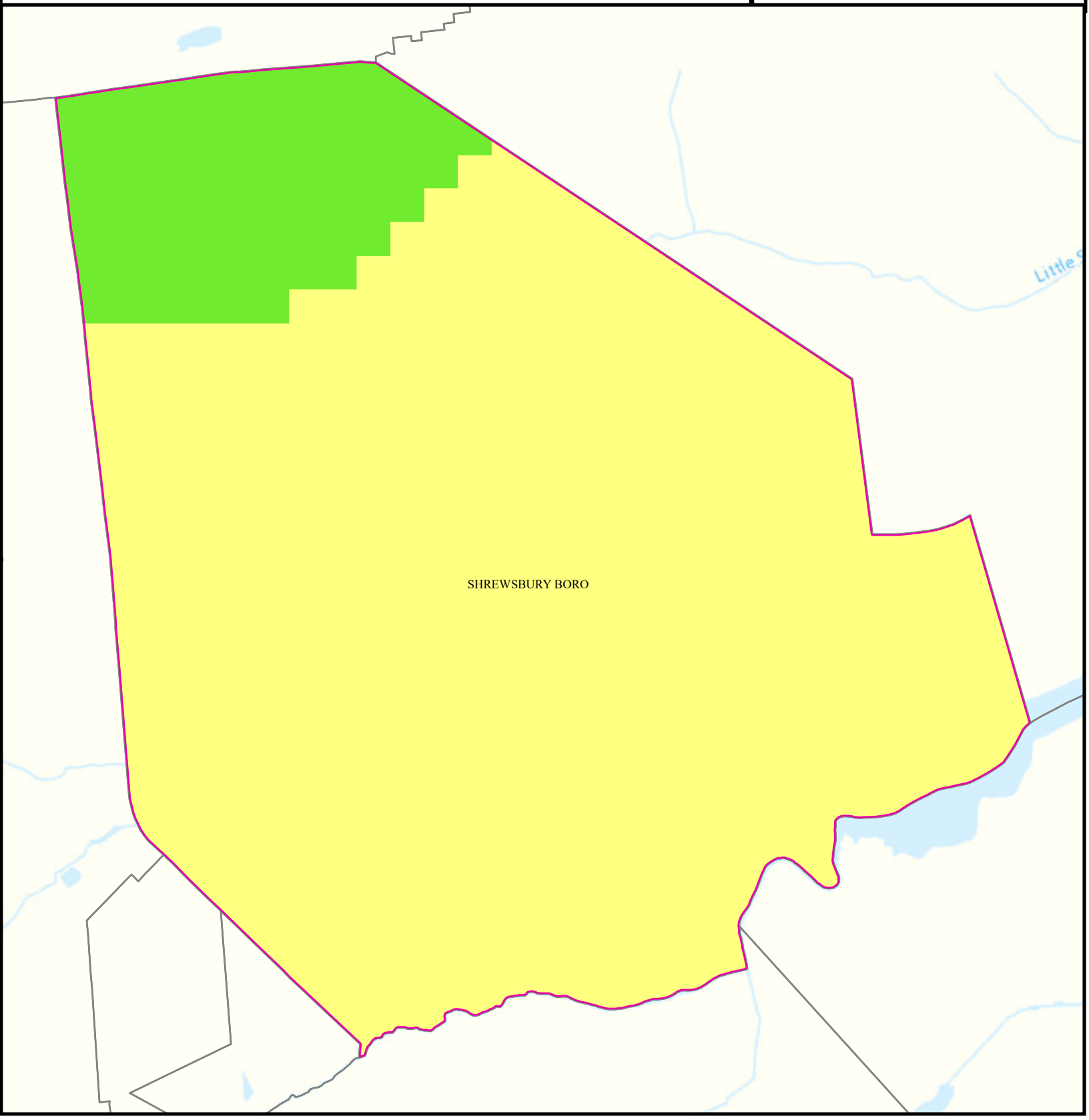

Open Space

SHREWSBURY BORO | MONMOUTH

Legend

Counties

SHREWSBURY BORO

Open Space

Residential Population
> 1/4 Mile from Open Space

N

Date: 9/27/2022

0 0.1 0.2

Miles

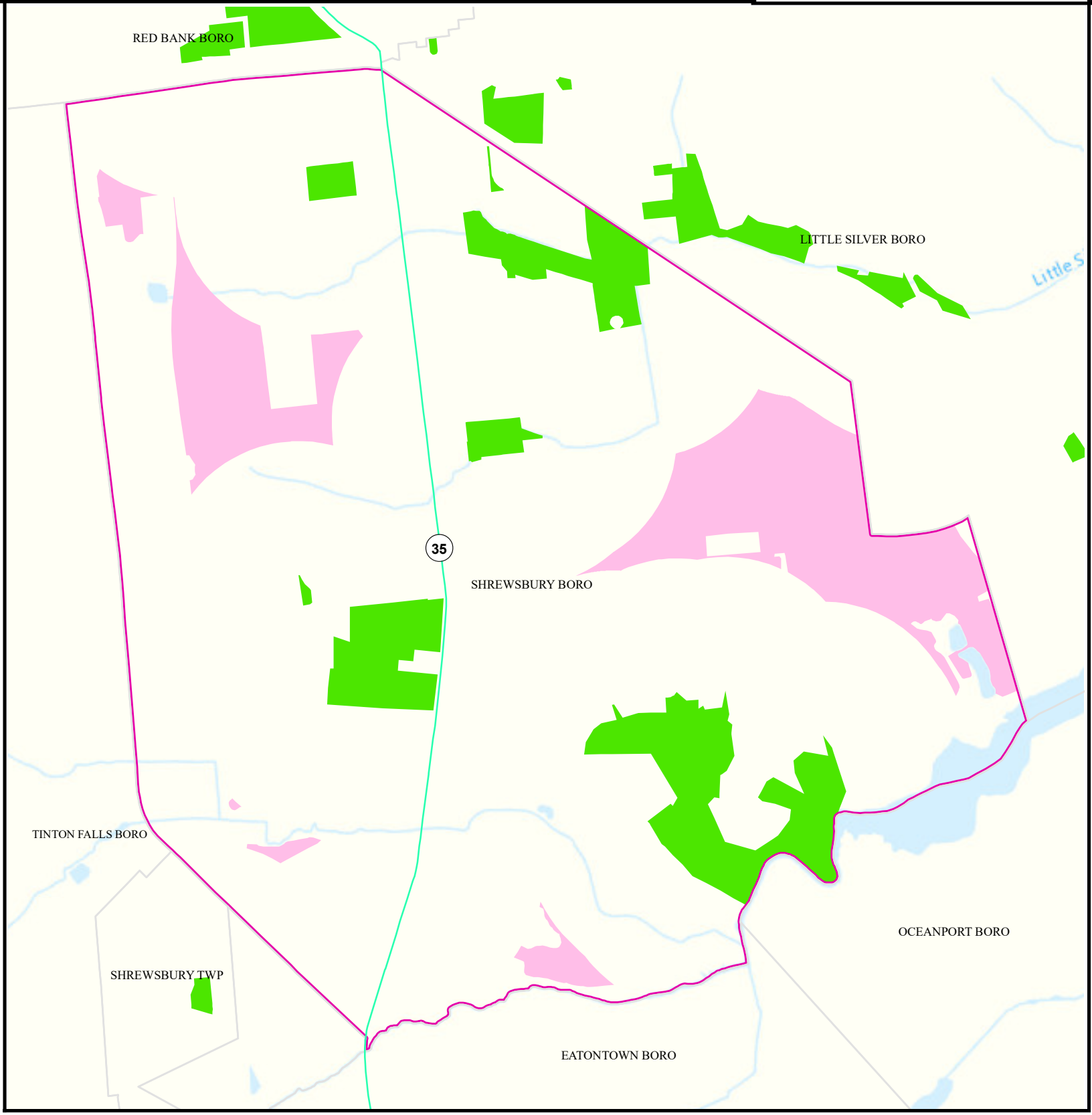

Traffic

SHREWSBURY BORO

MONMOUTH

Legend

- Counties
- SHREWSBURY BORO
- 1000 ft. Road Buffer

Daily Traffic Volume

- 25,000 - 50,000
- 50,001 - 75,000
- 75,001 - 100,000
- 100,001 - 125,000
- 125,000+

Receptors	Count
Childcare	2
School	2
Population	1121

N

Date: 4/19/2022

0 0.1 0.2

Miles

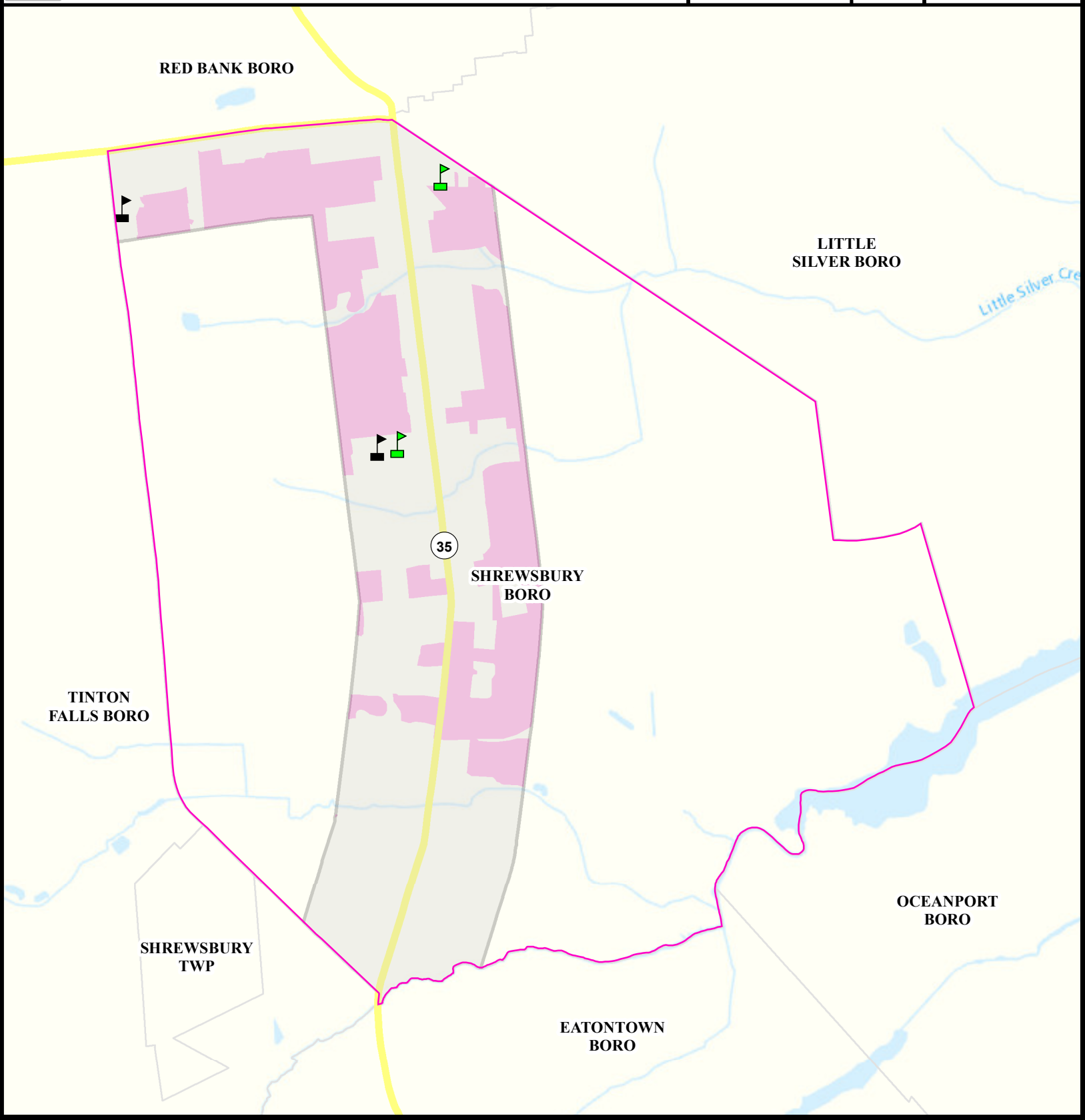

Low Birth Weight

Shrewsbury Boro | Monmouth

Legend

- Municipalities
- Shrewsbury Boro

State Comparison

- Above
- Below
- No Difference
- Suppressed

Birth Rate
Low Birth Weight
(% All Births < 5 lb, 8 oz)
2016 to 2020

N

Date: 4/15/2022

0 2 4
Miles

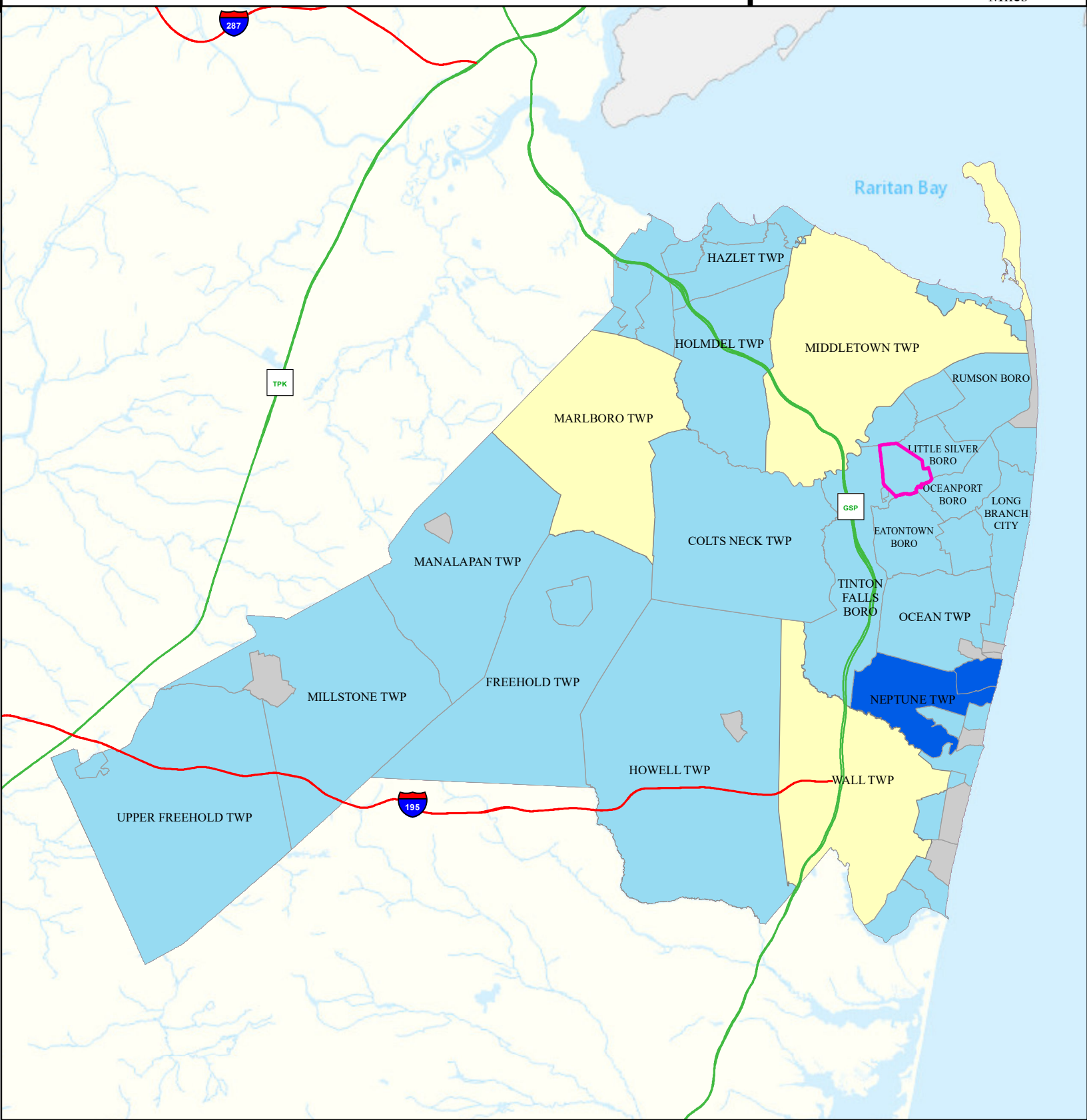

Age of Housing

SHREWSBURY BORO | MONMOUTH

Legend

- Counties
- Municipalities
- SHREWSBURY BORO

Year House Constructed

- Pre 1950
- Between 1951 and 1978
- After 1978
- Unknown

N

Date: 4/12/2022

0 0.1 0.2

Miles

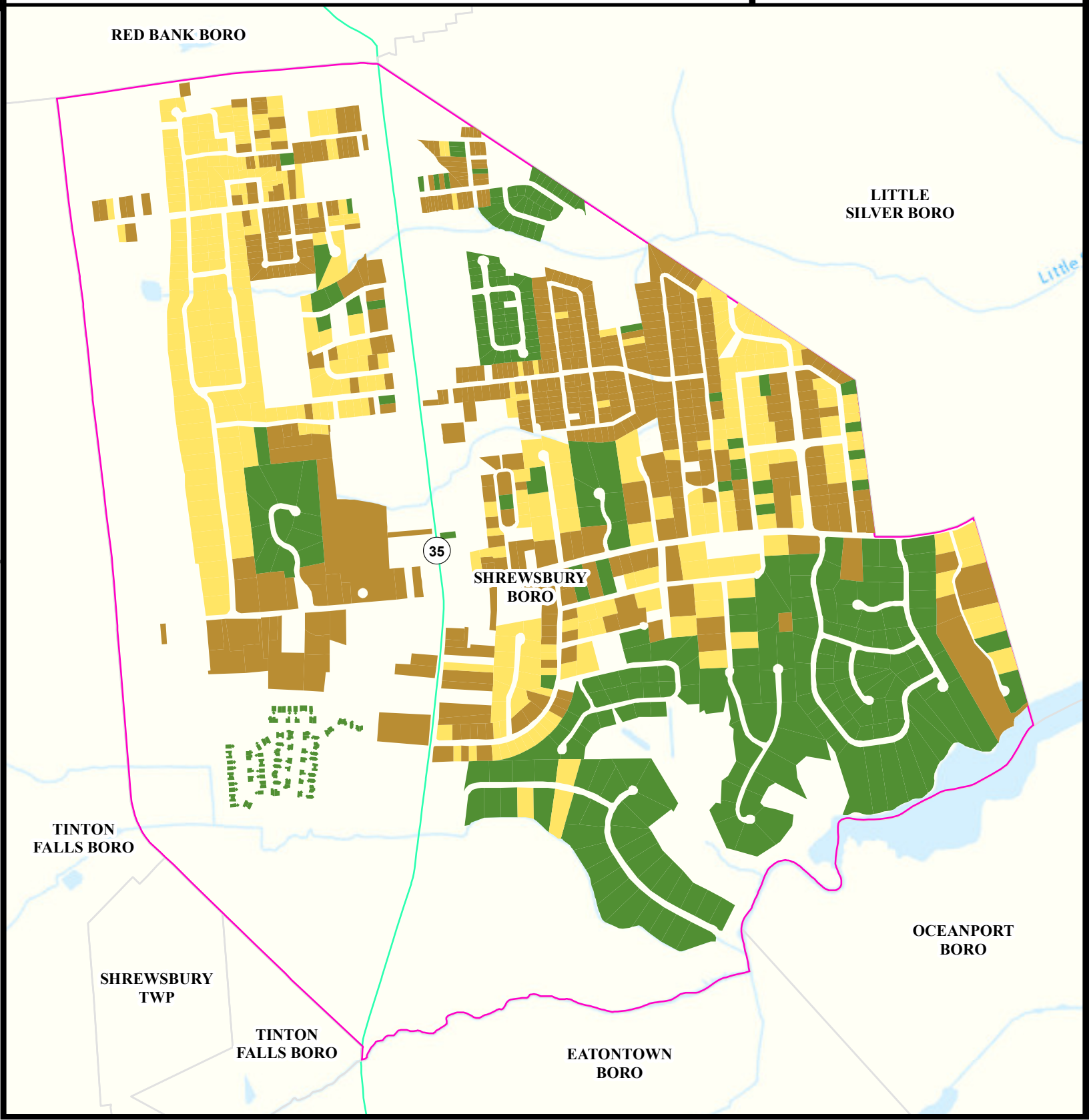

Asthma (Emergency Department)

Shrewsbury Boro	Monmouth

Legend

- Municipalities
- Shrewsbury Boro

State Comparison

- Above
- Below
- No Difference
- Suppressed

Age-adjusted Rate per 10,000 People 2016 to 2019 Emergency Department Visits for Asthma

N

Date: 4/12/2022

0 2 4 Miles

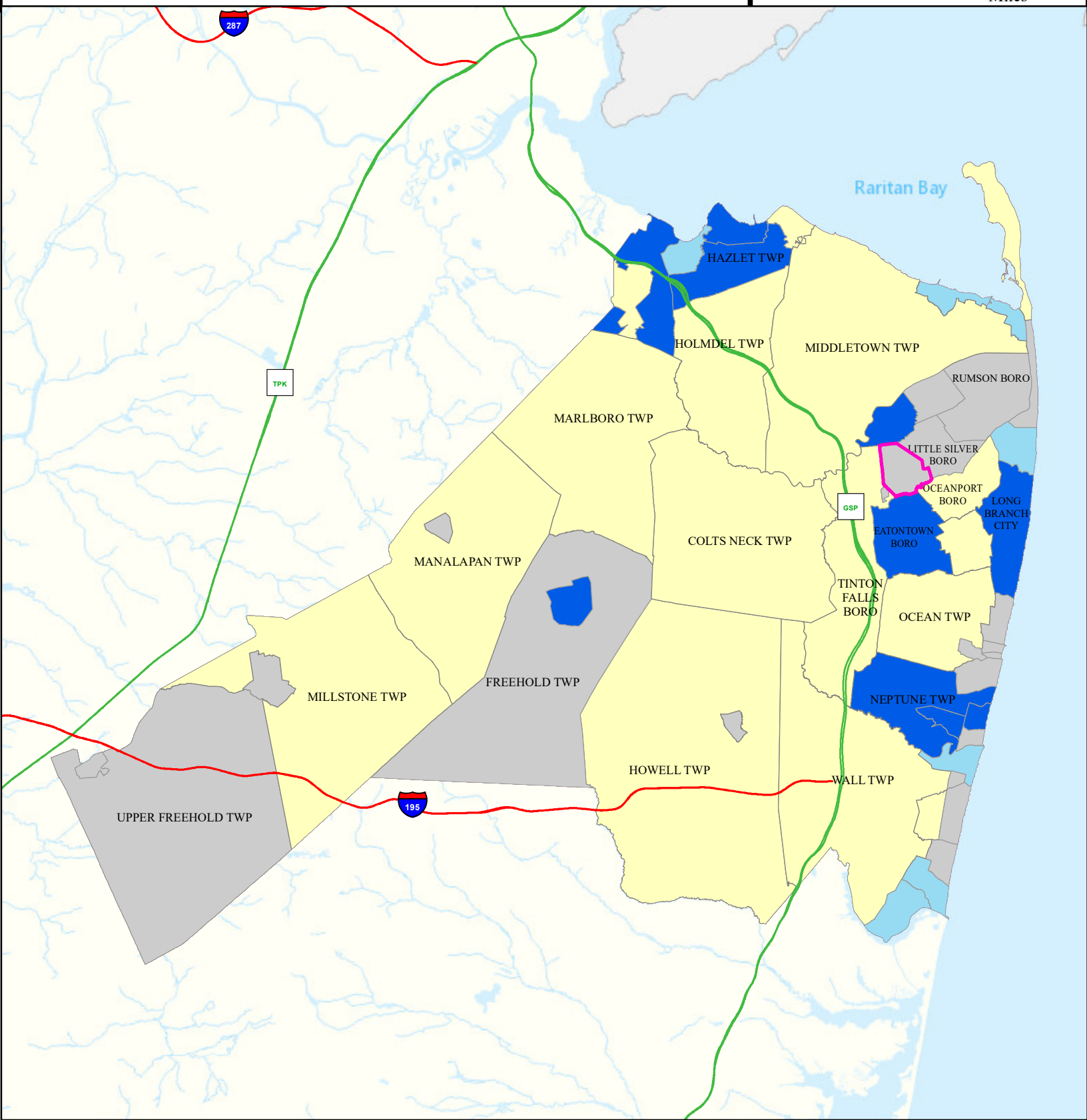

Heart Attack (AMI) (Inpatient)

Shrewsbury Boro	Monmouth

Legend

- Municipalities
- Shrewsbury Boro

State Comparison

- Above
- Below
- No Difference
- Suppressed

Age-adjusted Rate
per 10,000 People
2016 to 2019
Inpatient Visits for AMI
(Acute Myocardial Infarction)

N

Date: 4/11/2022

0 1.75 3.5
Miles

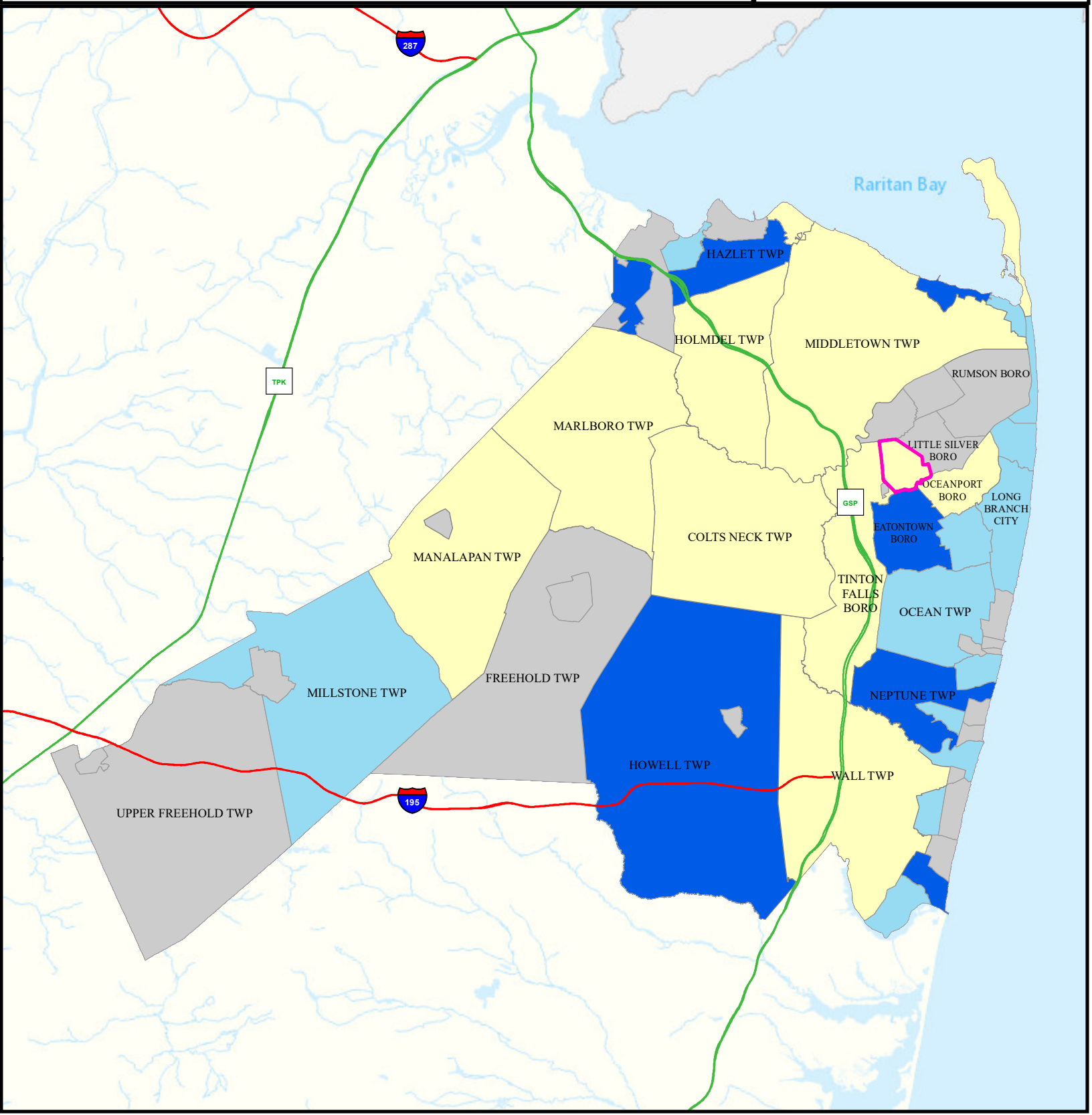

Heart Disease Deaths

Shrewsbury Boro | Monmouth

Legend

- Municipalities
- Shrewsbury Boro

State Comparison

- Above
- Below
- No Difference
- Suppressed

Age-adjusted Death Rate per 100,000 People 2015 to 2019 Deaths for Heart Disease

N

Date: 4/16/2022

0 2 4 Miles

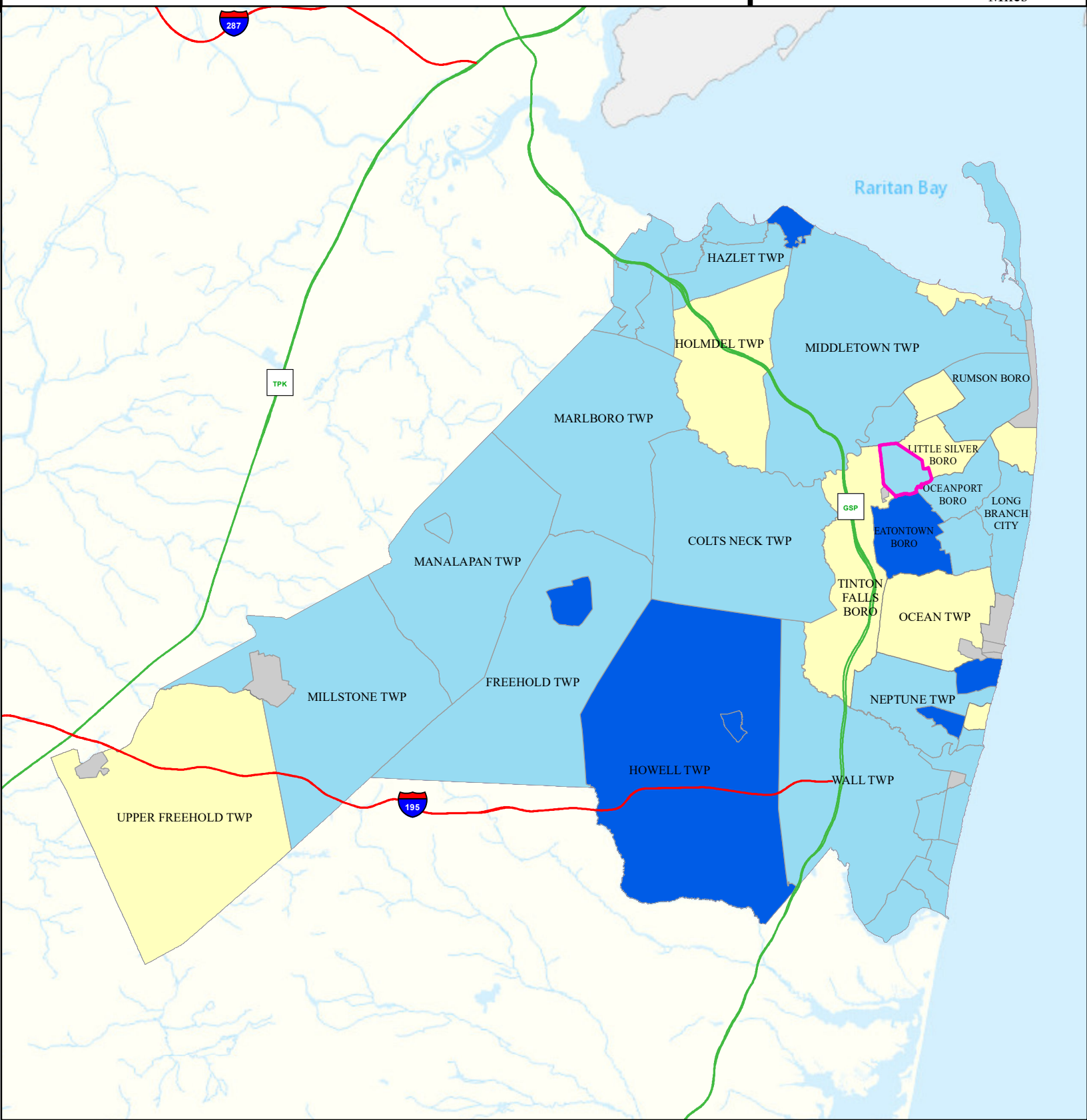

COPD (Emergency Department)

Shrewsbury Boro | Monmouth

Legend

- Municipalities
- Shrewsbury Boro

State Comparison

- Above
- Below
- No Difference
- Suppressed

Age-adjusted Rate per 10,000 People 2016 to 2019 Emergency Department Visits for COPD

N

Date: 6/29/2023

0 2 4 Miles

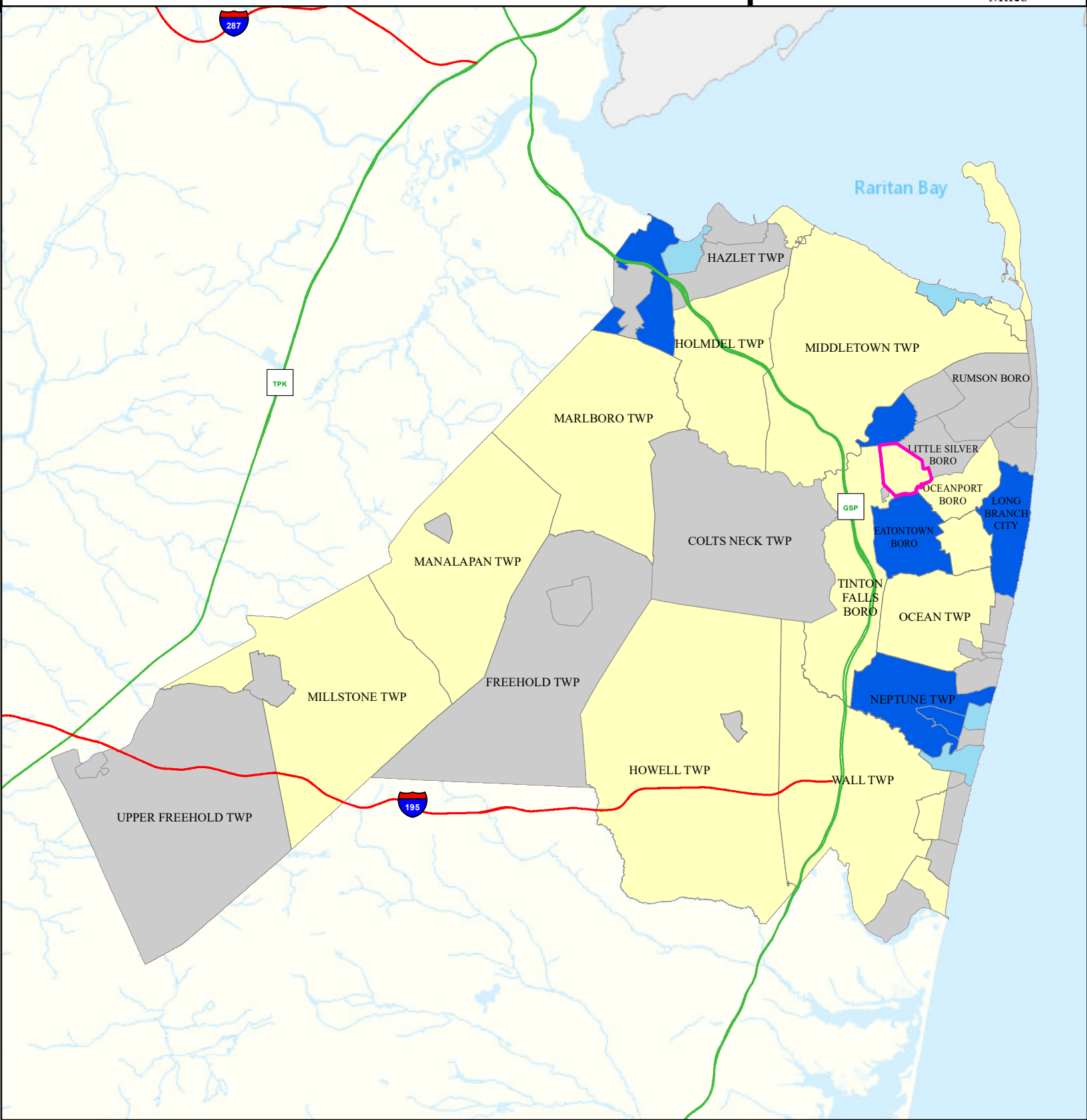

Stroke (Inpatient)

Shrewsbury Boro | Monmouth

Legend

- Municipalities
- Shrewsbury Boro

State Comparison

- Above
- Below
- No Difference
- Suppressed

Age-adjusted Rate per 10,000 People 2016 to 2019 Inpatient Visits for Stroke

N

Date: 4/14/2022

0 2 4 Miles

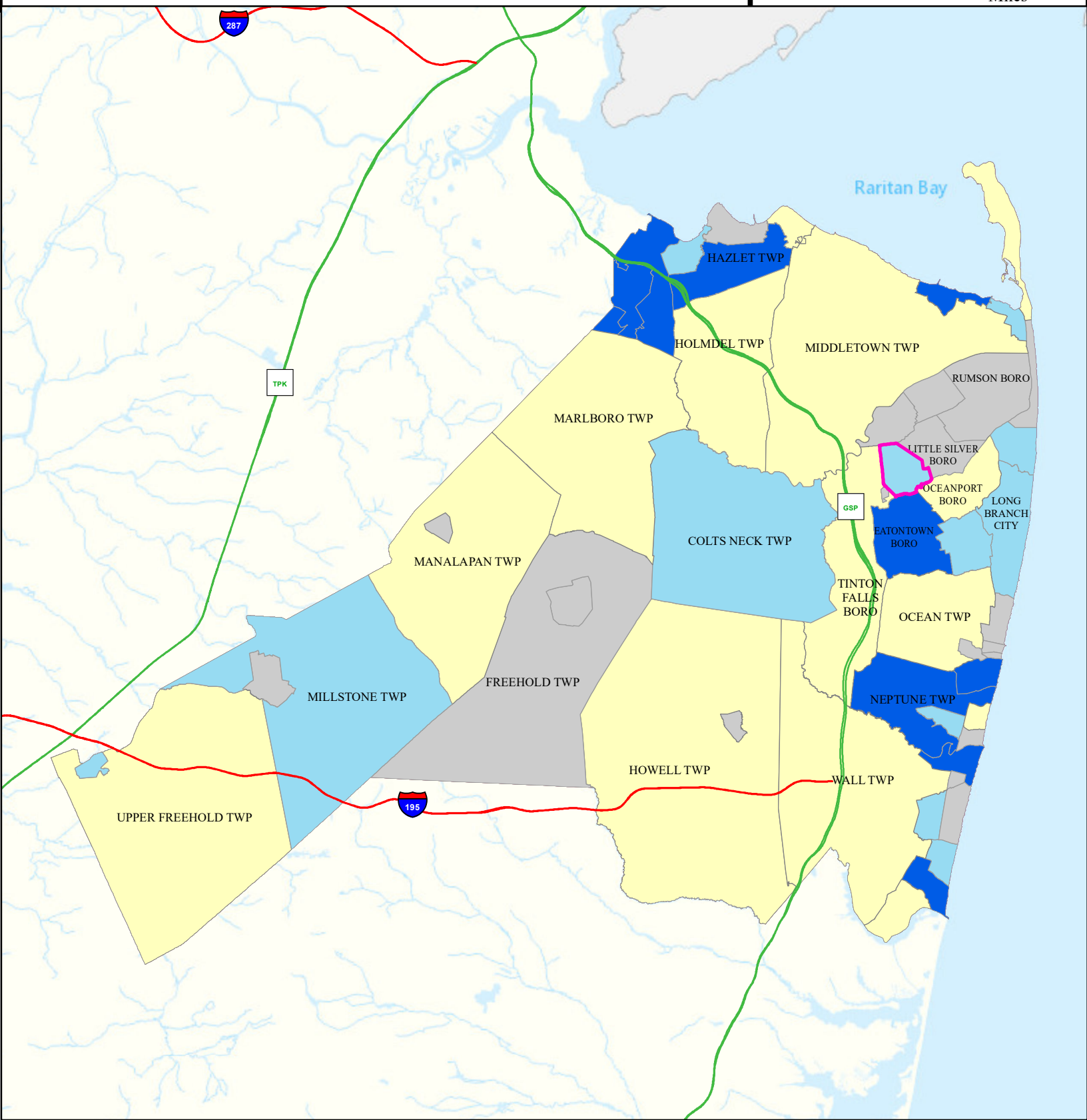

All Cancer Deaths

Shrewsbury Boro | Monmouth

Legend

- Municipalities
- Shrewsbury Boro

State Comparison

- Above
- Below
- No Difference
- Suppressed

Age-adjusted Death Rate per 100,000 People 2015 to 2019 Deaths for Cancer

N

Date: 4/17/2022

0 2 4 Miles

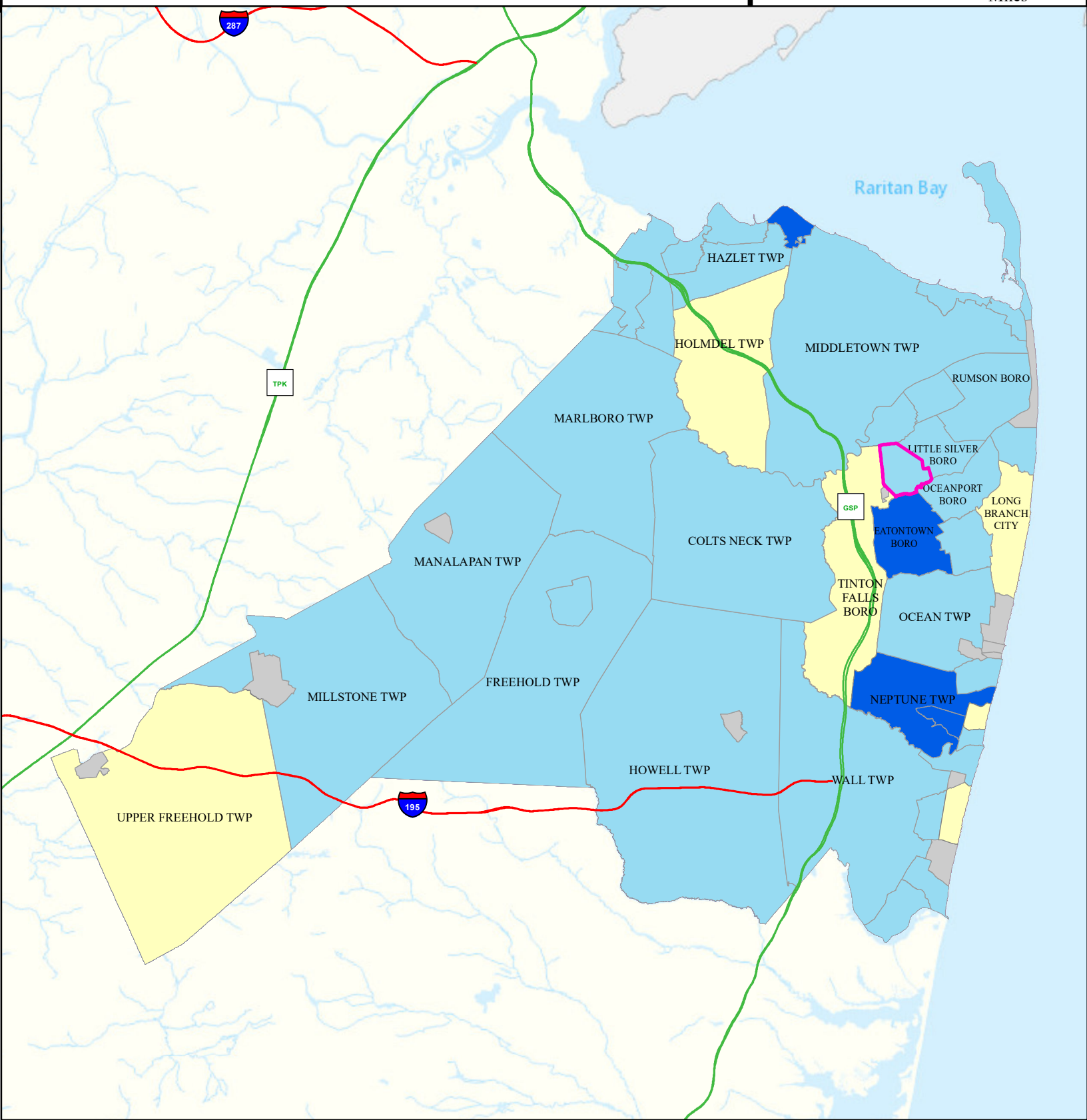

Lung Cancer Deaths

Shrewsbury Boro | Monmouth

Legend

- Municipalities
- Shrewsbury Boro

State Comparison

- Above
- Below
- No Difference
- Suppressed

Age-adjusted Death Rate per 100,000 People 2015 to 2019 Deaths for Lung Cancer

N

Date: 4/17/2022

0 2 4 Miles

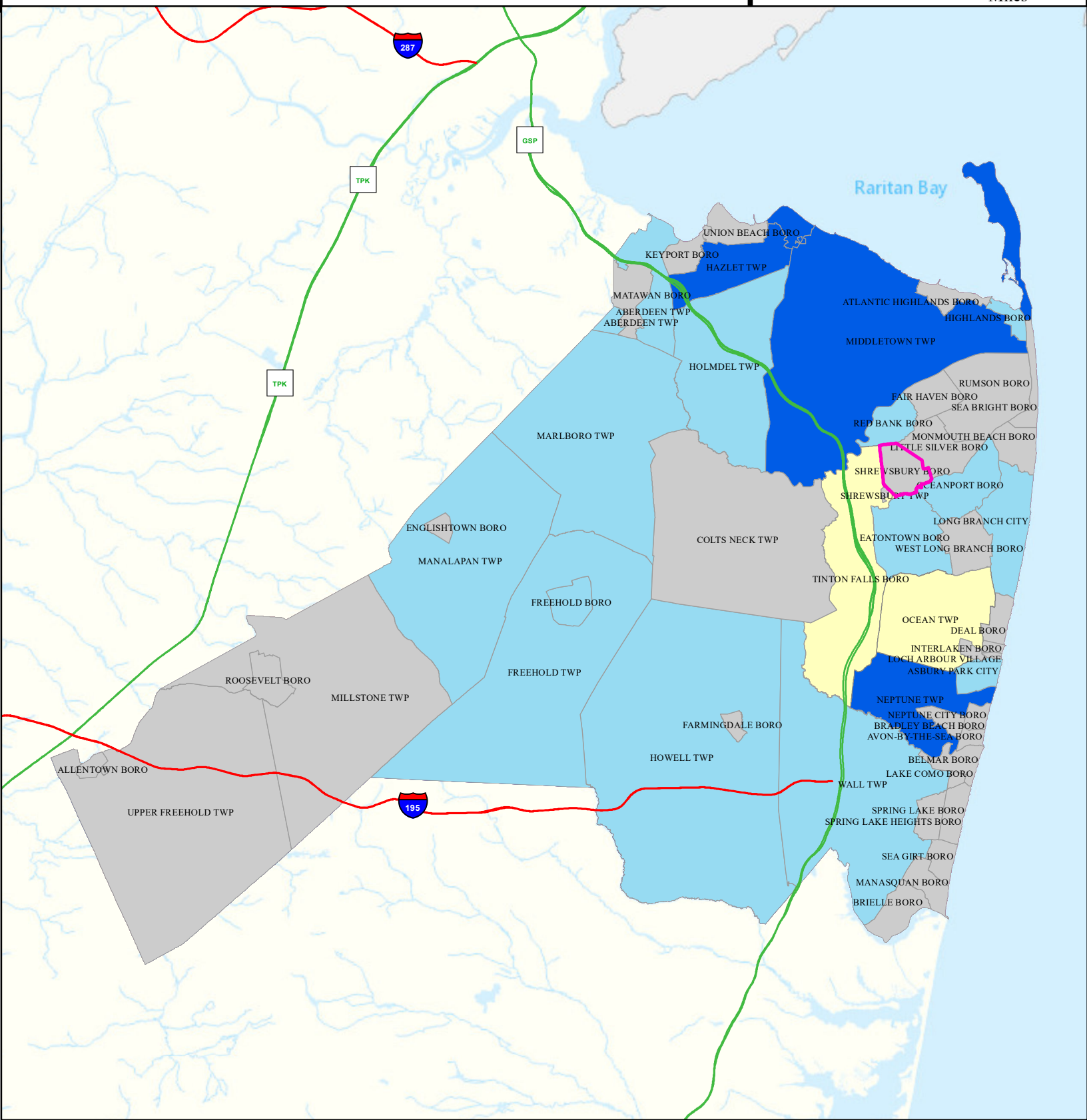

Smoking

Shrewsbury Boro | Monmouth

Legend

- Municipalities
- Shrewsbury Boro

State Comparison

- Above
- Below
- No Difference
- Suppressed

Smoking Rate Per Municipal % of Adults 2018

N

Date: 4/13/2022

0 2 4 Miles

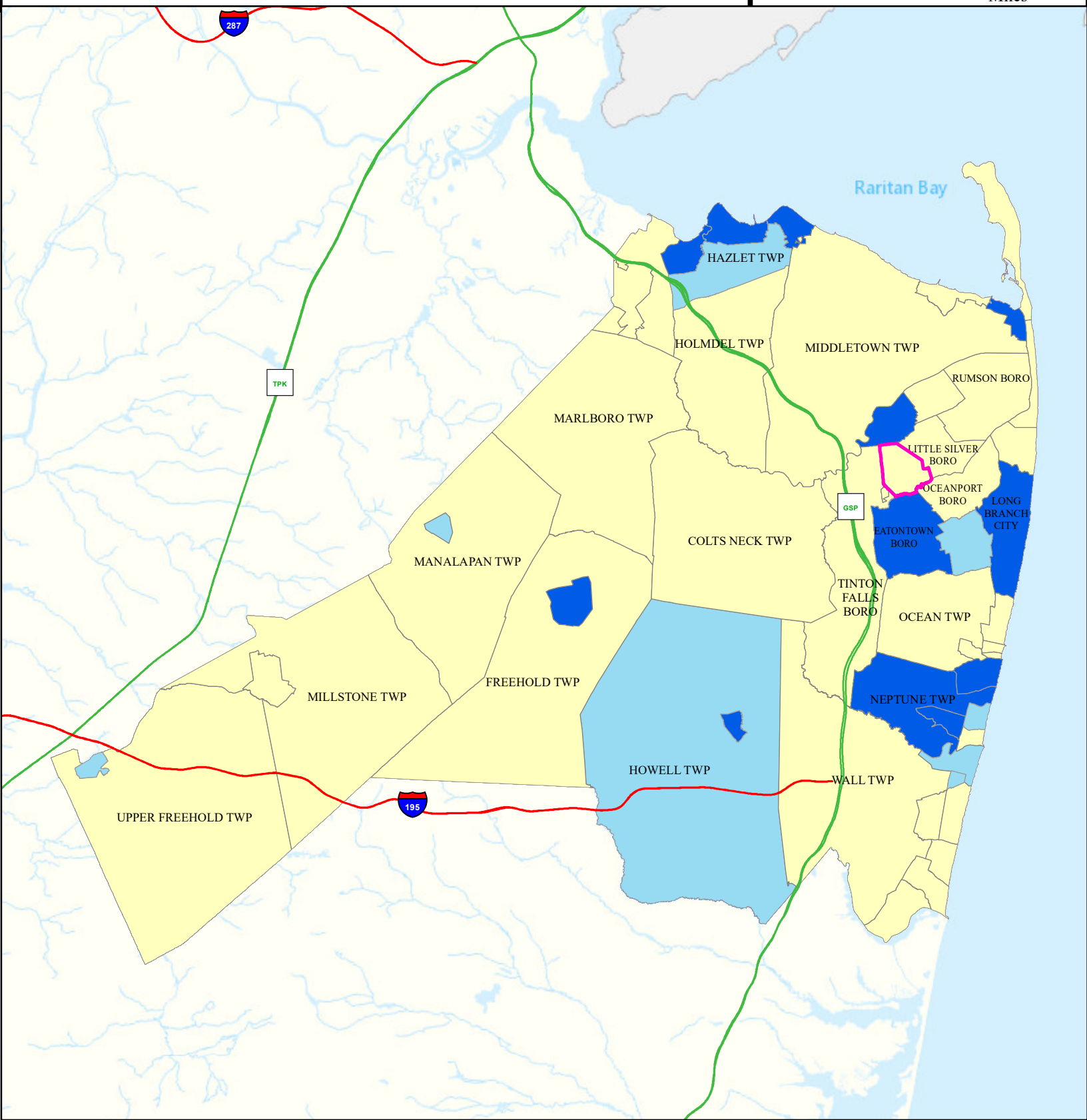

Obesity

Shrewsbury Boro | Monmouth

Legend

- Municipalities
- Shrewsbury Boro

State Comparison

- Above
- Below
- No Difference
- Suppressed

Obesity Rate Per Municipal % of Adults 2018

N

Date: 4/14/2022

0 2 4 Miles

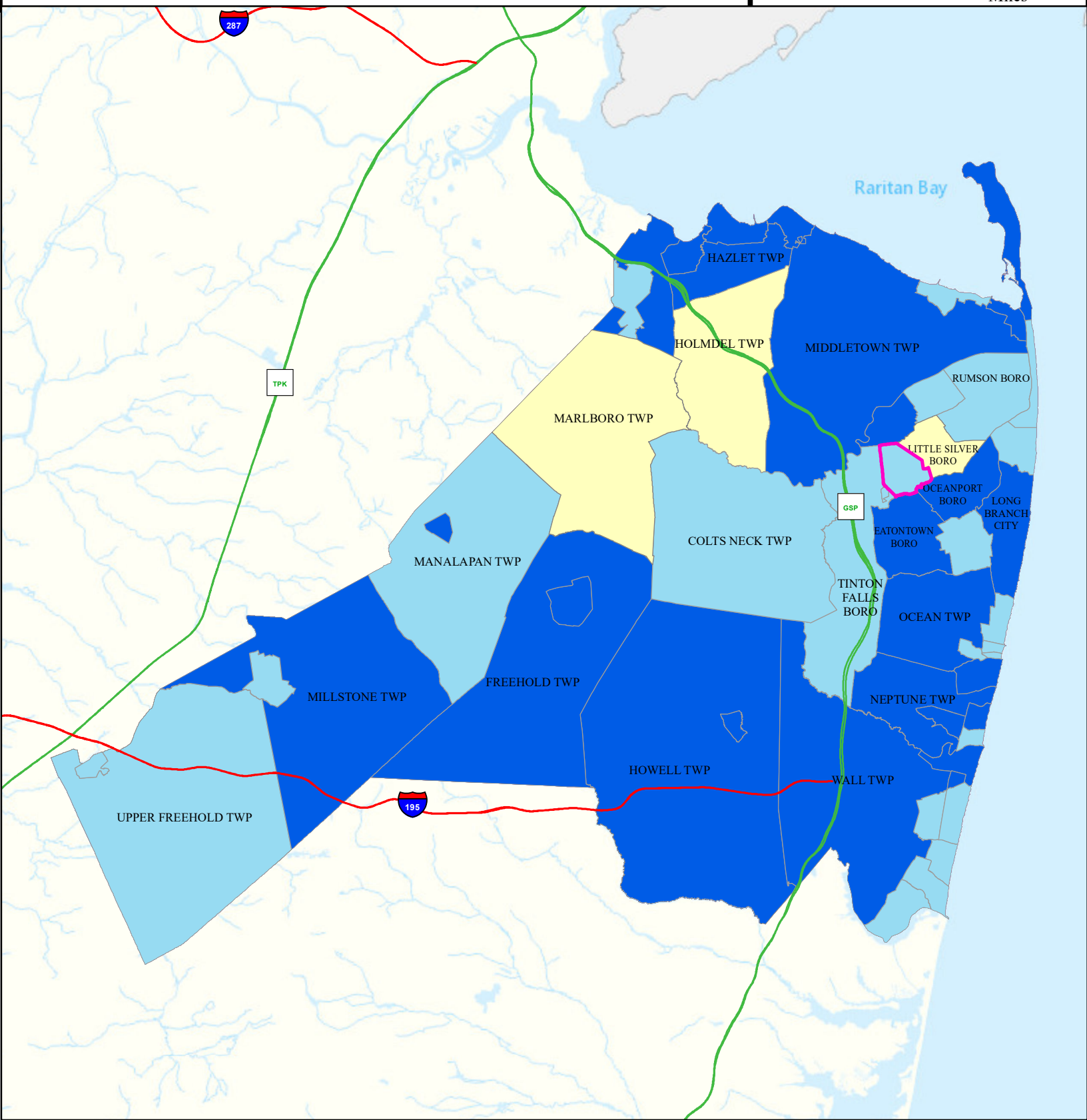

Heat Related Illness (Emergency Department)

Shrewsbury Boro	Monmouth

Legend

- Municipalities
- Shrewsbury Boro

State Comparison

- Above
- Below
- No Difference
- Suppressed

Age-adjusted Rate per 10,000 People 2016 to 2019 Emergency Department Visits for Heat Related Illness

N

Date: 4/14/2022
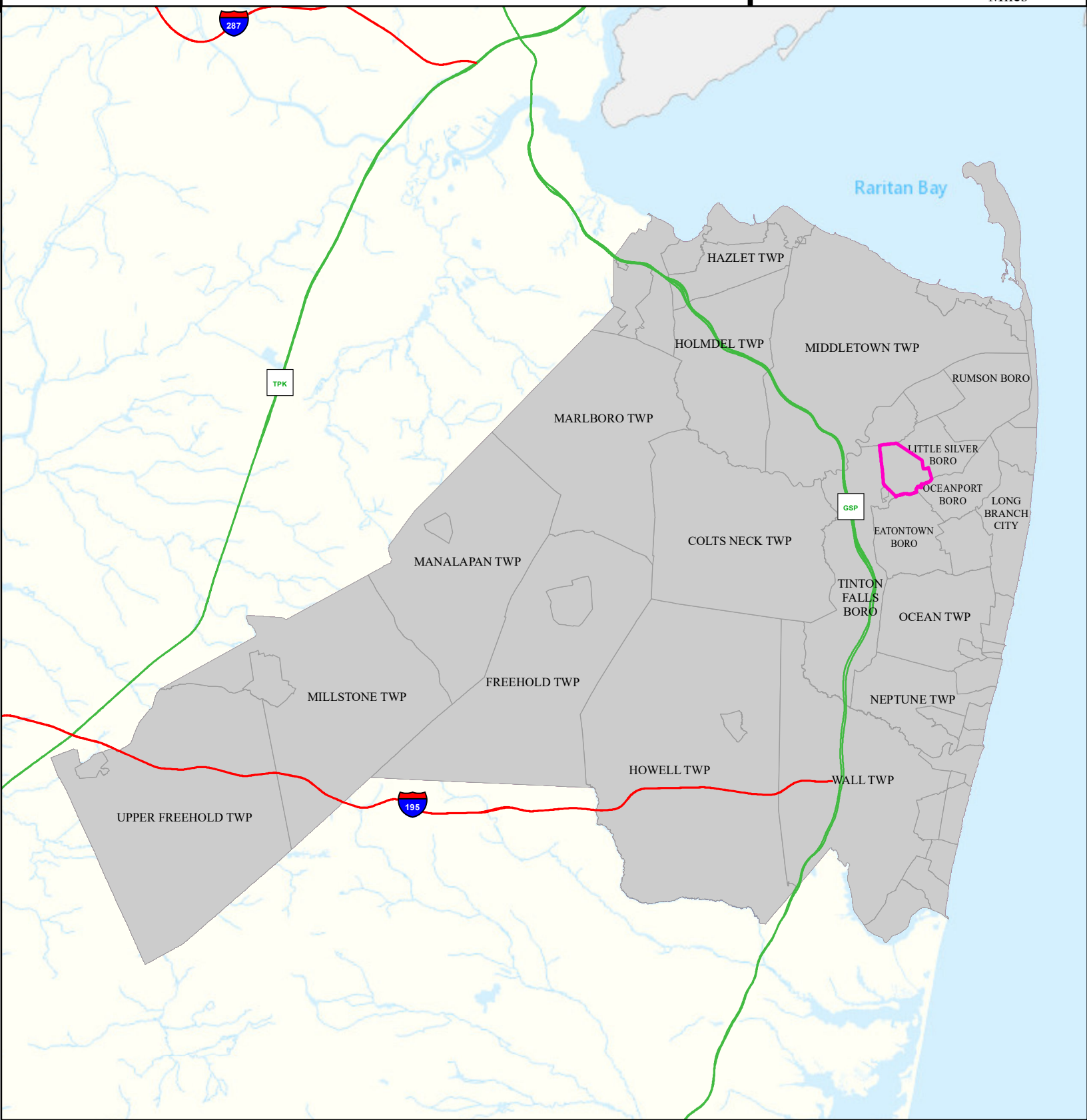
0 2 4 Miles