

# Health Care Facilities

## HAWTHORNE BORO

## PASSAIC

### Legend

 Counties

 HAWTHORNE BORO

 Hospitals

 Nursing Homes

 Municipalities

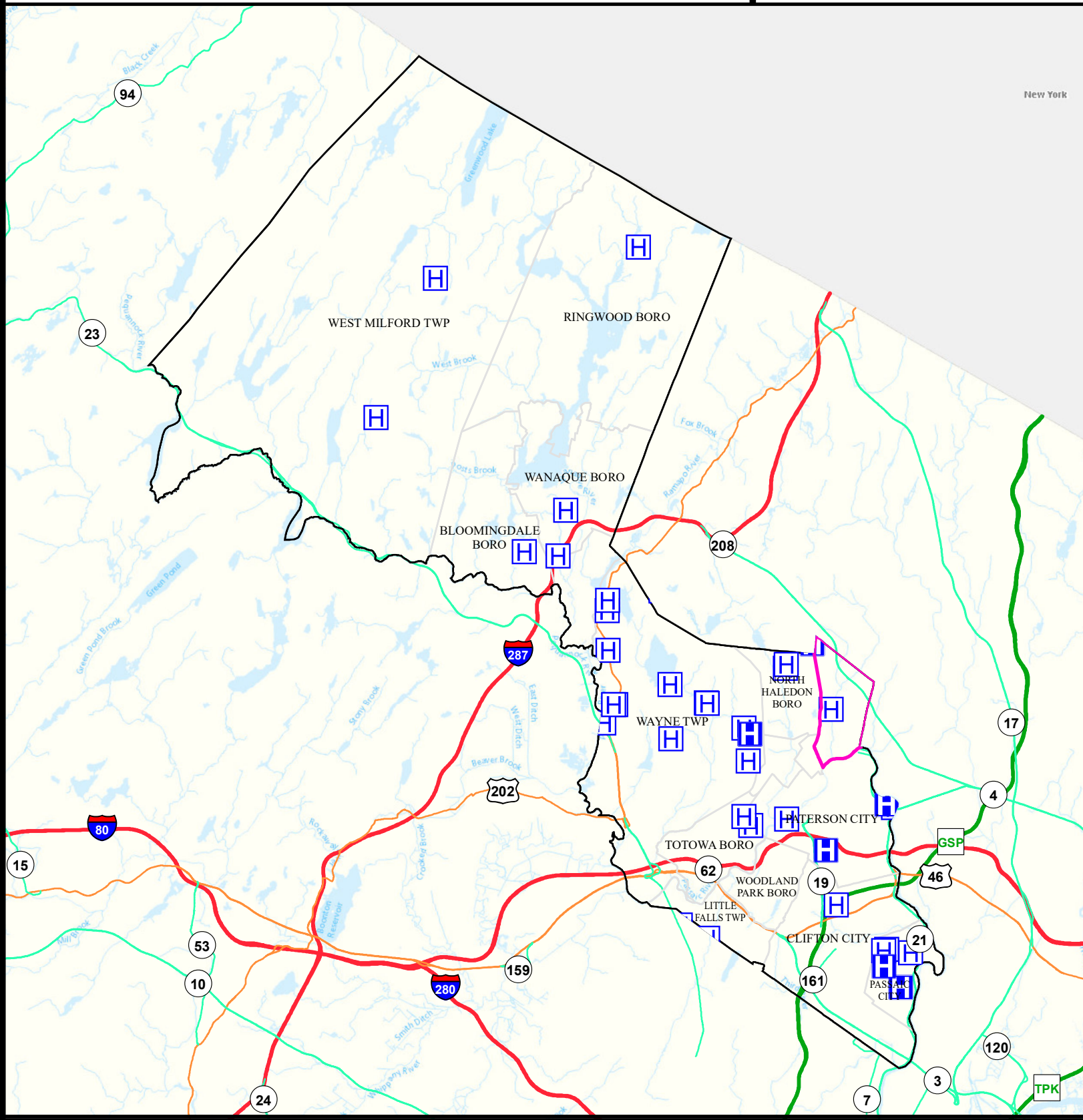


Date: 9/22/2022

0 1.5 3

Miles

New York





# Air Cancer Risk











## HAWTHORNE BORO

## PASSAIC


### Legend

-  Counties
-  HAWTHORNE BORO

### Risk per Million


	61 - 87		128 - 145		244 - 283
	88 - 108		146 - 167		284 - 351
	109 - 127		168 - 193		352 - 604
			194 - 243		

N

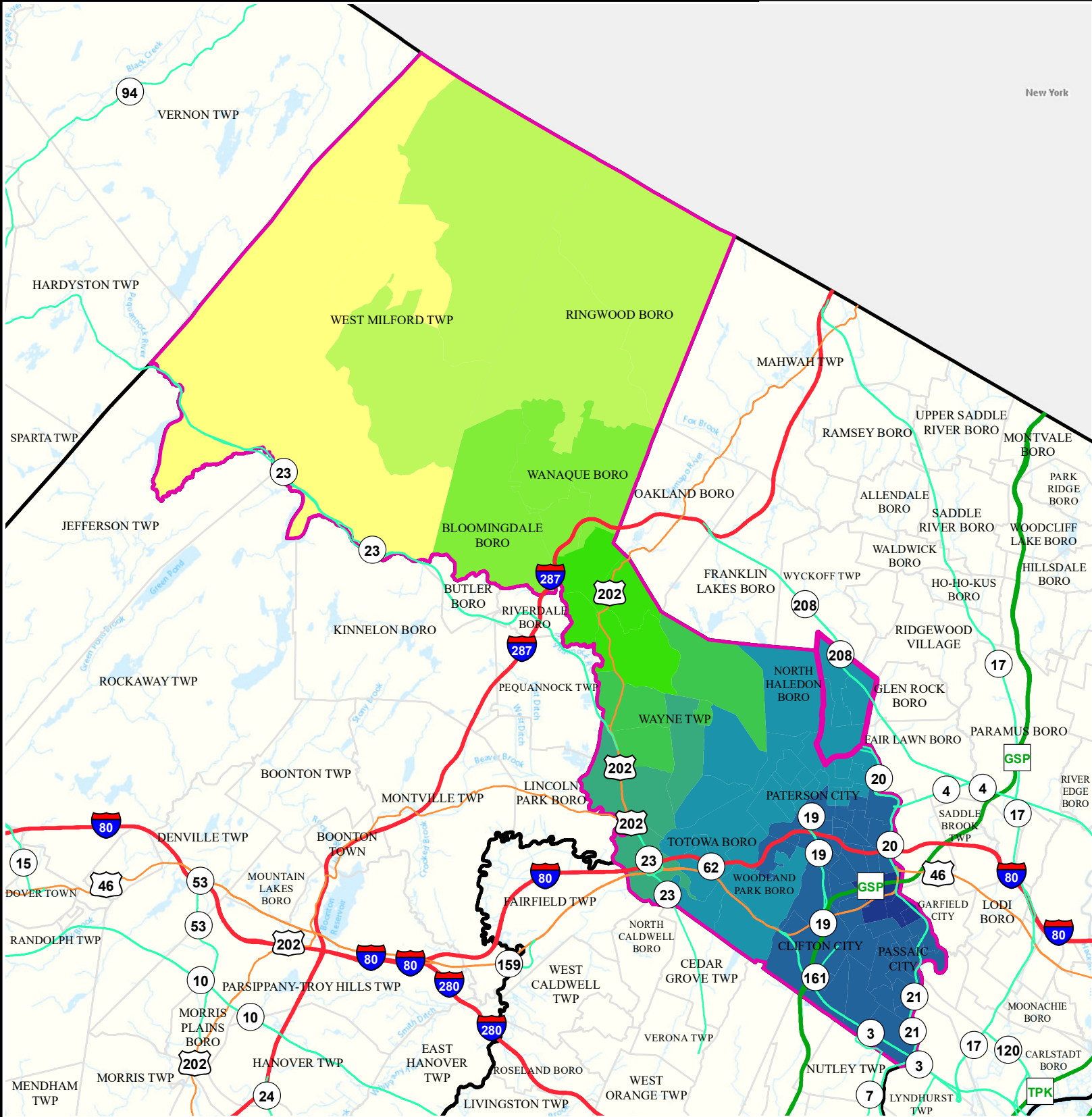


Date: 9/28/2022

0 1.5 3



Miles





# Air Quality Index (AQI)

HAWTHORNE BORO

PASSAIC

## Legend

- Municipalities
- HAWTHORNE BORO

## Average AQI Days

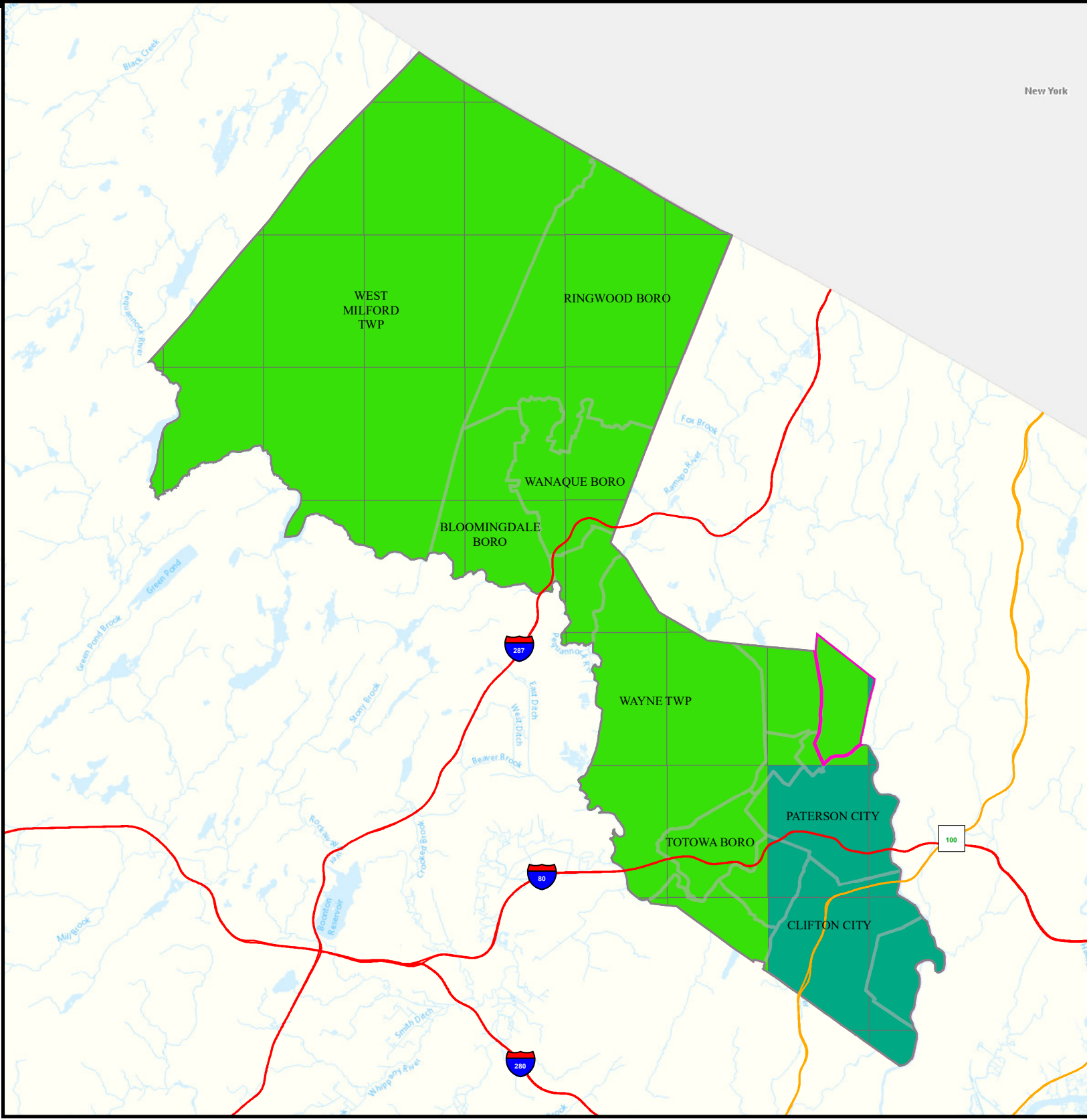
- 0 - 1
- 1.5 - 3
- 3.5 - 6.5
- 7 - 12

Air Quality Index (AQI)  
Days above 100 (3 yr Avg)  
2018 to 2020



0 1.5 3 Miles

Date: 4/18/2022






# Community Drinking Water

## HAWTHORNE BORO


## PASSAIC

### Legend

-  Counties
-  HAWTHORNE BORO
-  Municipalities


MCL and TT Violations and AL Exceedances	
	0
	1 - 5
	6 - 10
	11 - 15
	16 - 30

N

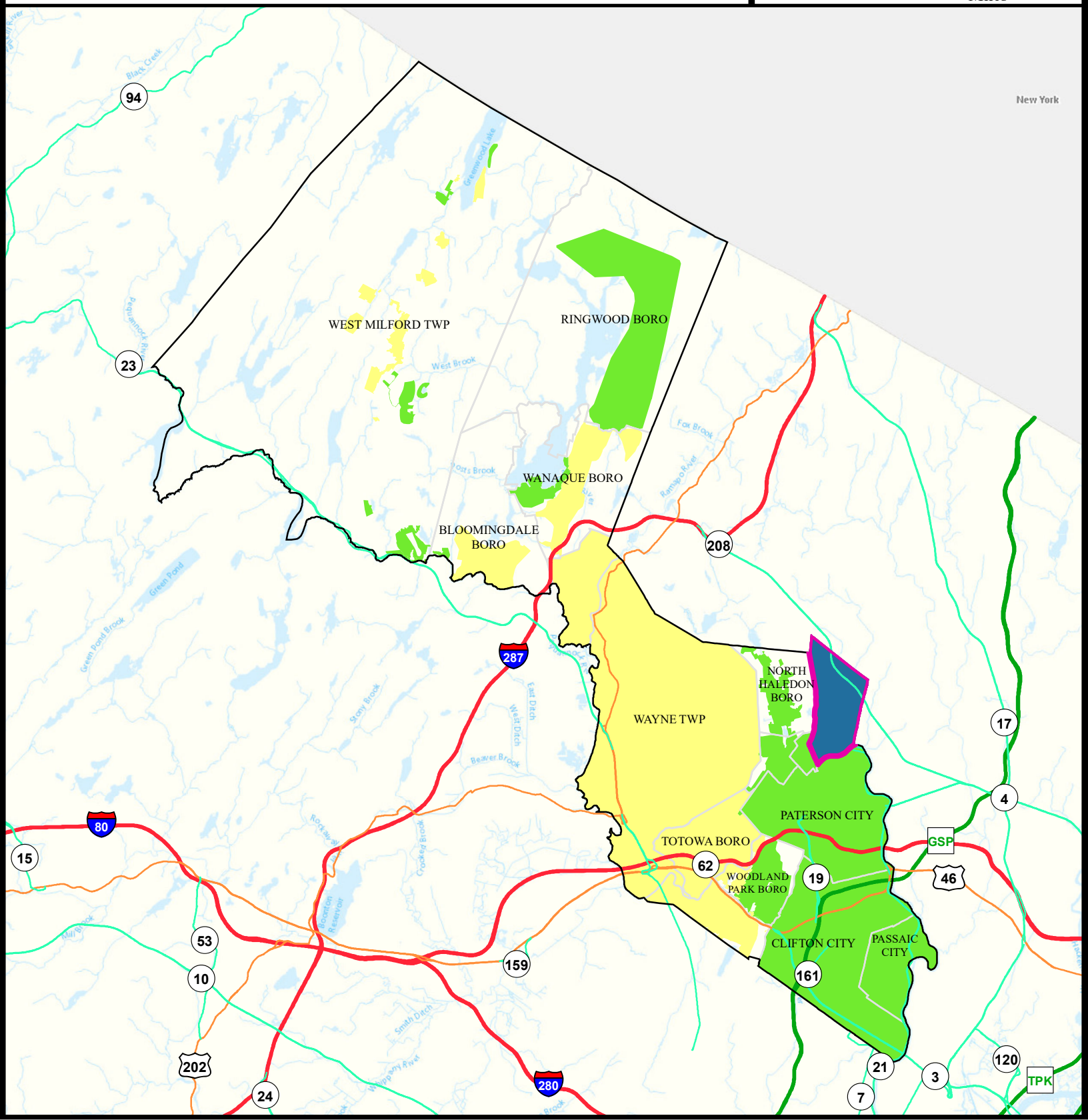


Date: 9/29/2022

0 1.5 3



Miles









# Ground Water/Soil

**HAWTHORNE BORO**

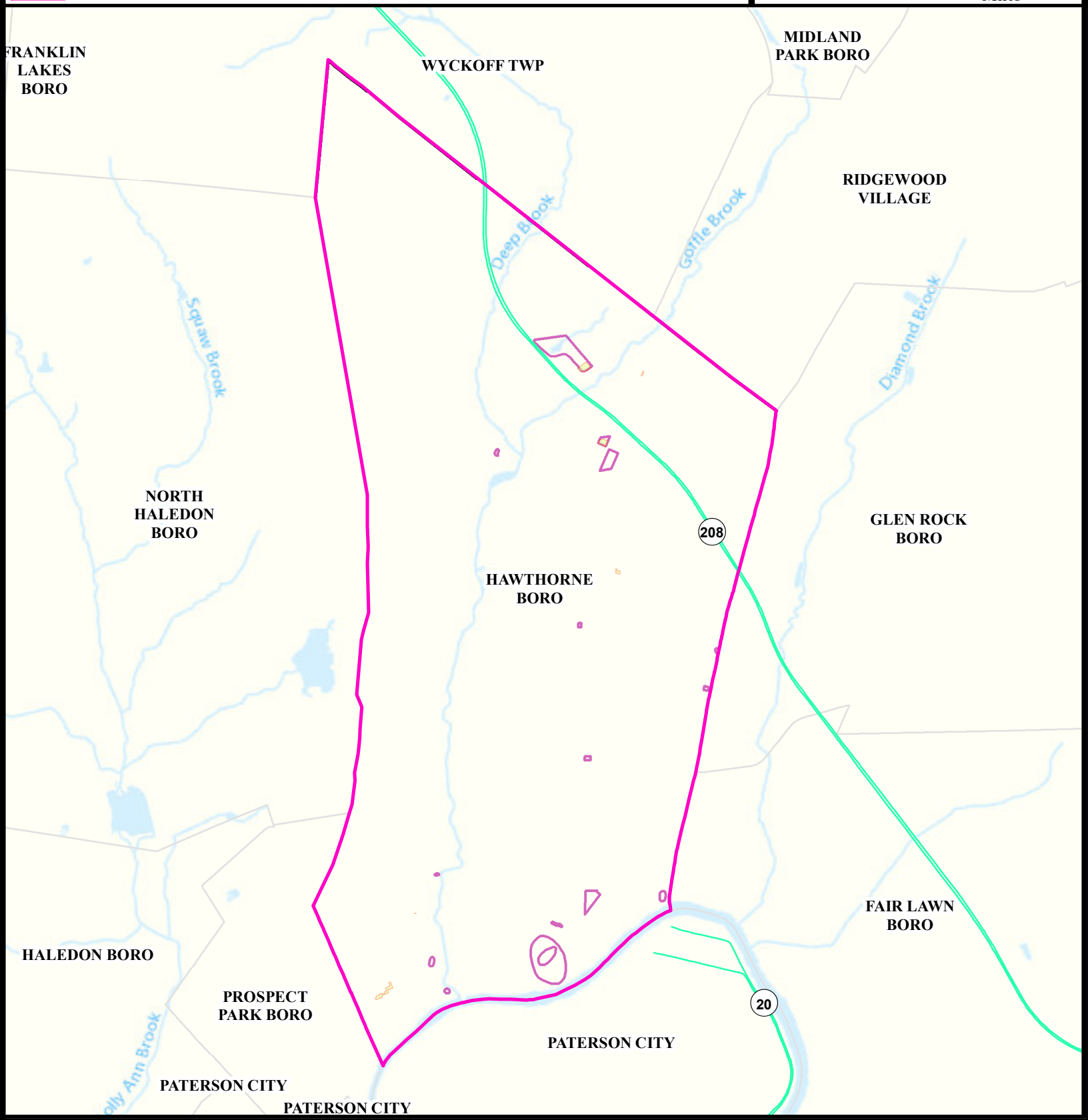
**PASSAIC**

## Legend

-  Counties
-  Deed Notice Areas
-  Groundwater Contamination Areas (CKE)
-  Groundwater Contamination Areas (CEA)
-  Municipalities
-  HAWTHORNE BORO



Date: 5/24/2022  
0 0.175 0.35  
Miles


















# Surface Water Quality

## HAWTHORNE BORO


## PASSAIC

### Legend

Impaired (Percent)	
	NA
	0
	20
	25
	33
	40
	50
	60
	66
	75
	80
	100


-  Counties
-  Municipalities
-  HAWTHORNE BORO

N

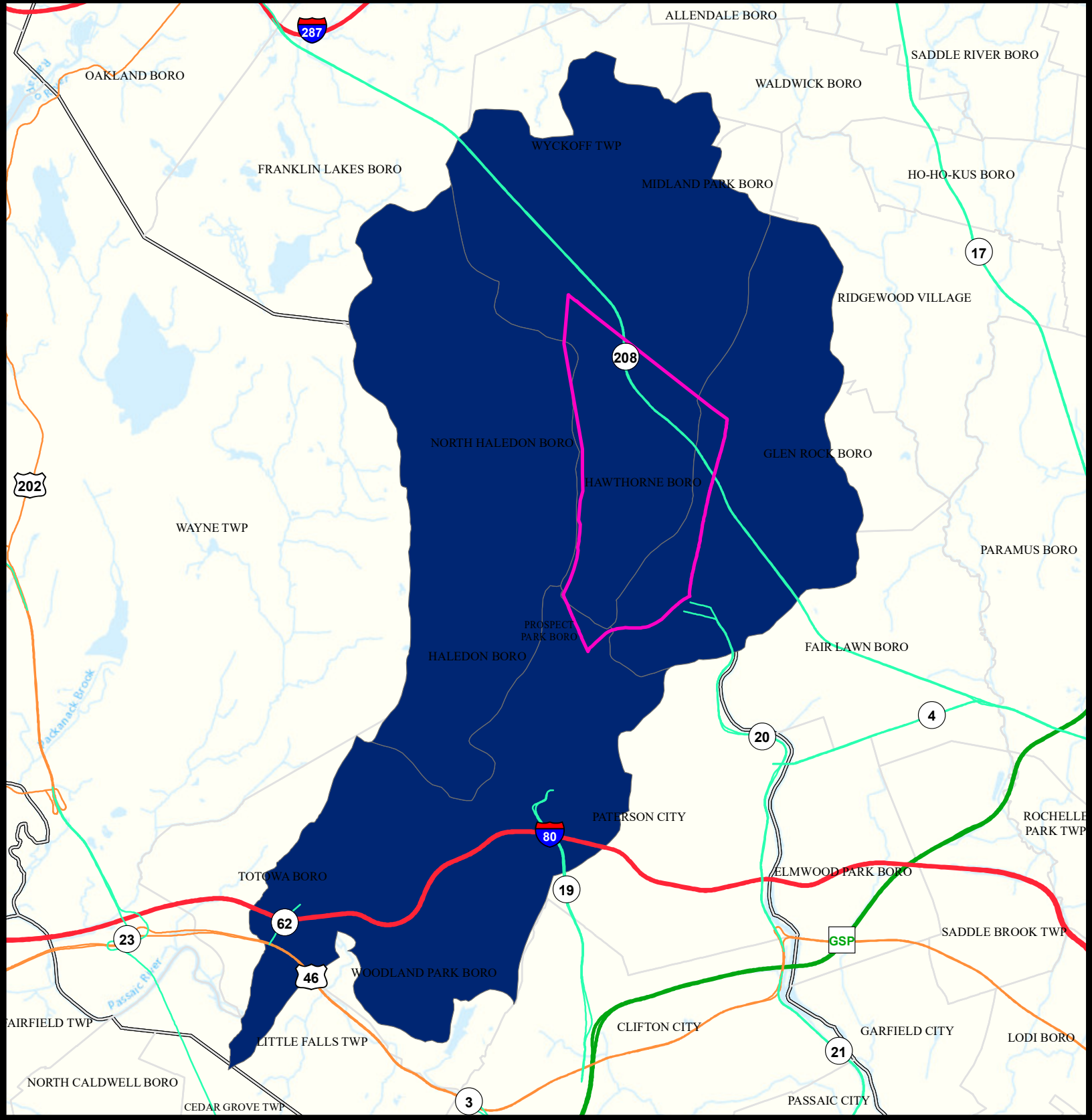


Date: 9/22/2022

0 0.5 1



Miles





### What is a Designated Use?

New Jersey's [Surface Water Quality Standards \(SWQS\)](#) establish the designated uses of the State's surface waters, classify surface waters based on those uses, and specify the water quality criteria and other policies necessary to attain those uses. Designated uses include water supply for drinking, agriculture and industrial uses, fish consumption, shellfish resources, propagation of fish and wildlife, and recreation.

The table below show the designated use information for your municipality. For more information on Surface Water Quality, see the Healthy Community Planning Report for this municipality.

AU_name	Aquatic_General	Aquatic_Trout	Water_Supply	Recreation	Shellfish	Fish_Consumption
Passaic R Lwr (Goeffle Bk to Pump stn)	Non Attaining	NA	Non Attaining	Non Attaining	NA	Non Attaining
Goffle Brook	Non Attaining	NA	Non Attaining	Non Attaining	NA	Insufficient Data
Molly Ann Brook	Non Attaining	NA	Non Attaining	Insufficient Data	NA	Insufficient Data
Passaic R Lwr (Fair Lawn Ave to Goffle)	Non Attaining	NA	Non Attaining	Non Attaining	NA	Non Attaining












# Flooding (Urban Land Cover)



**HAWTHORNE BORO**

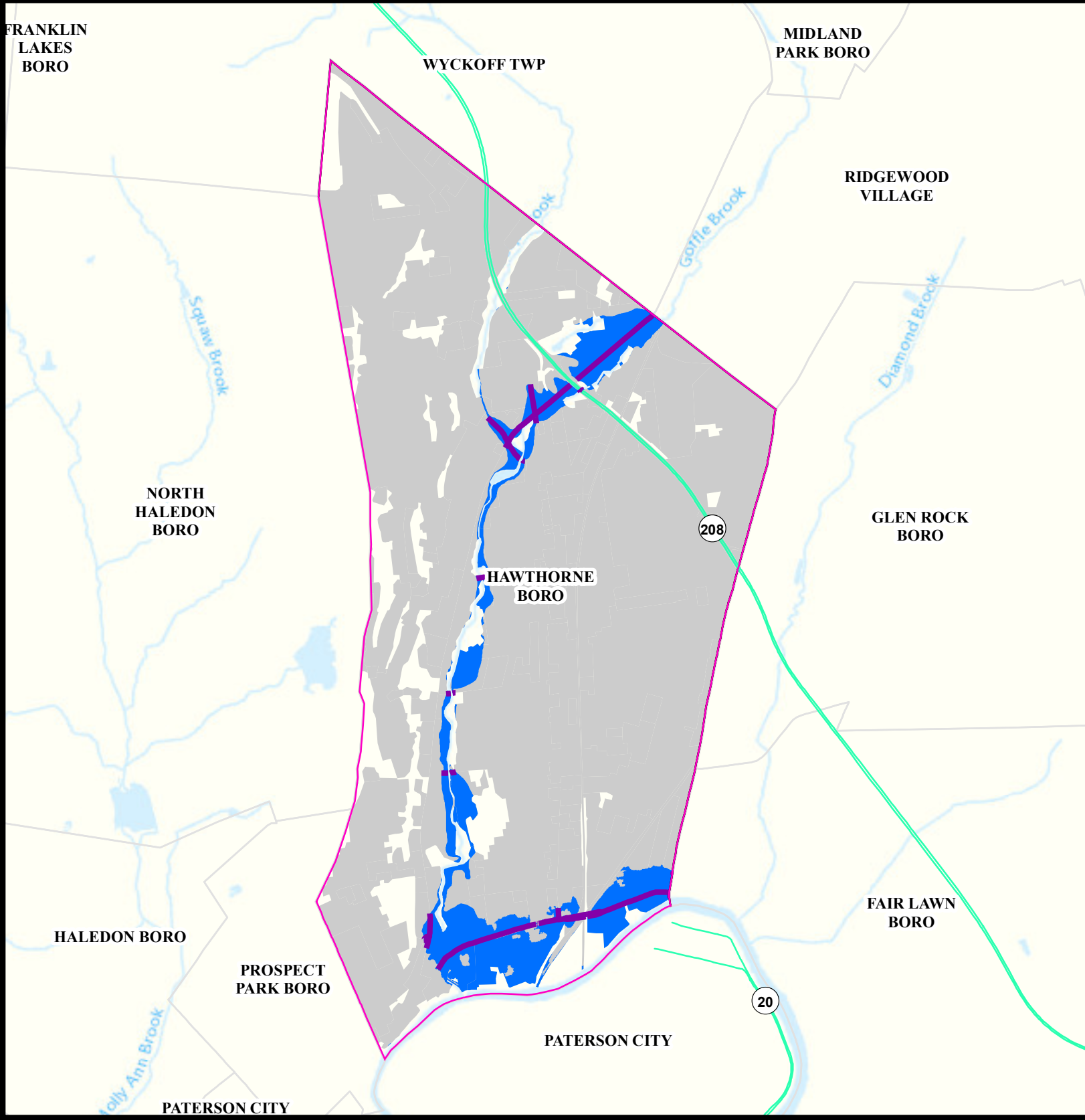
**PASSAIC**

## Legend

-  Counties
-  HAWTHORNE BORO
-  Municipalities
-  Urban Land
-  Urban Land Flooded
-  Toll Road
-  Interstate
-  US Highway
-  State Highway
-  Impacted Roads

Impacted roads show only county level or higher routes in flooding areas.

N  
  
 Date: 4/12/2022  
 0 0.175 0.35  
  
 Miles



# Air Permit Sources

**HAWTHORNE BORO**

**PASSAIC**

## Legend

- Counties
- HAWTHORNE BORO

## Facility Type

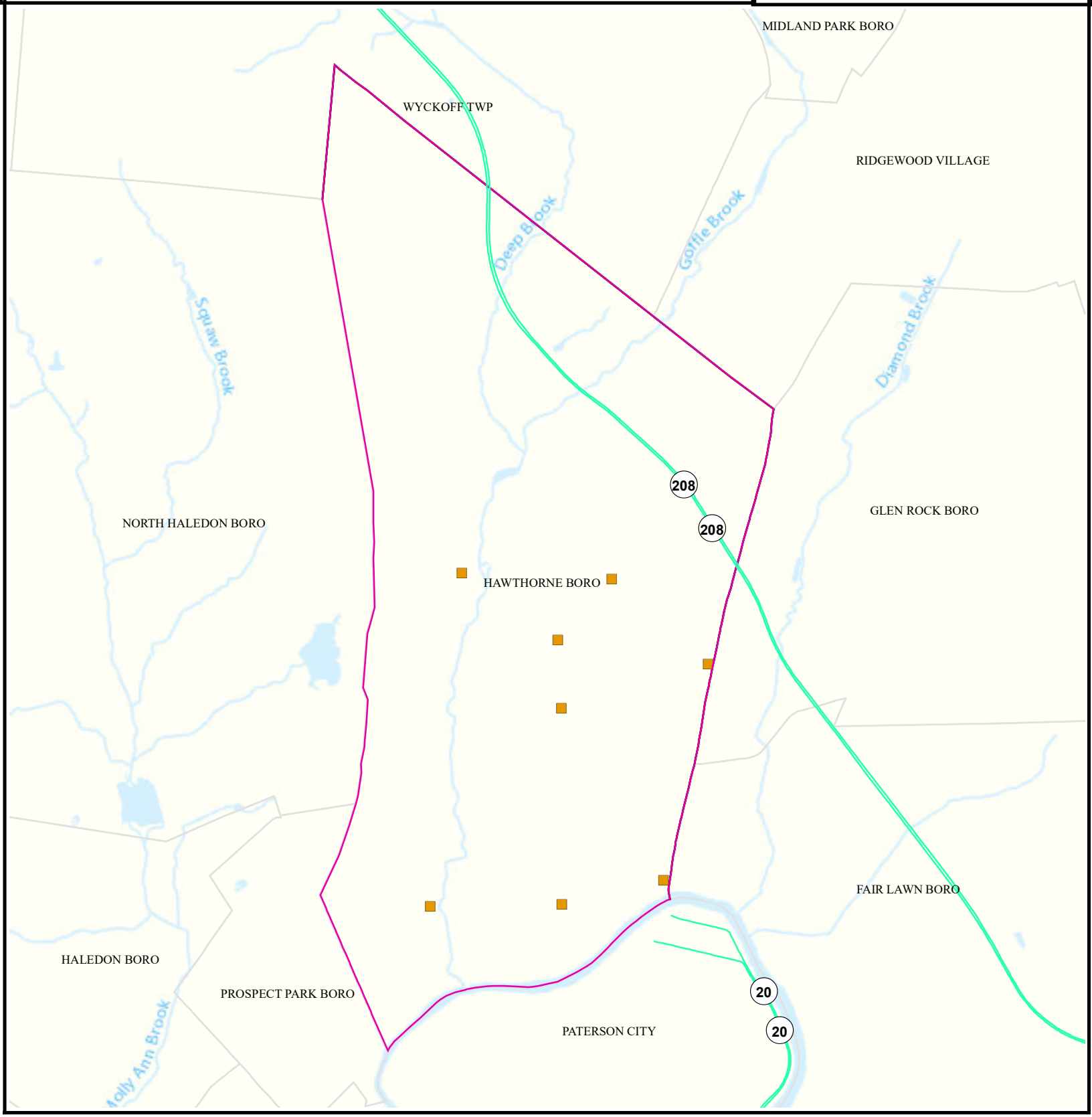
- Major
- Minor



Date: 4/12/2022

0 0.2 0.4

Miles



# Contaminated Sites

**HAWTHORNE BORO**

**PASSAIC**

## Legend

- Counties
- HAWTHORNE BORO**
- Municipalities

Known Contaminated Sites

Density Weighting

- 0
- 1
- 2
- 3
- Other

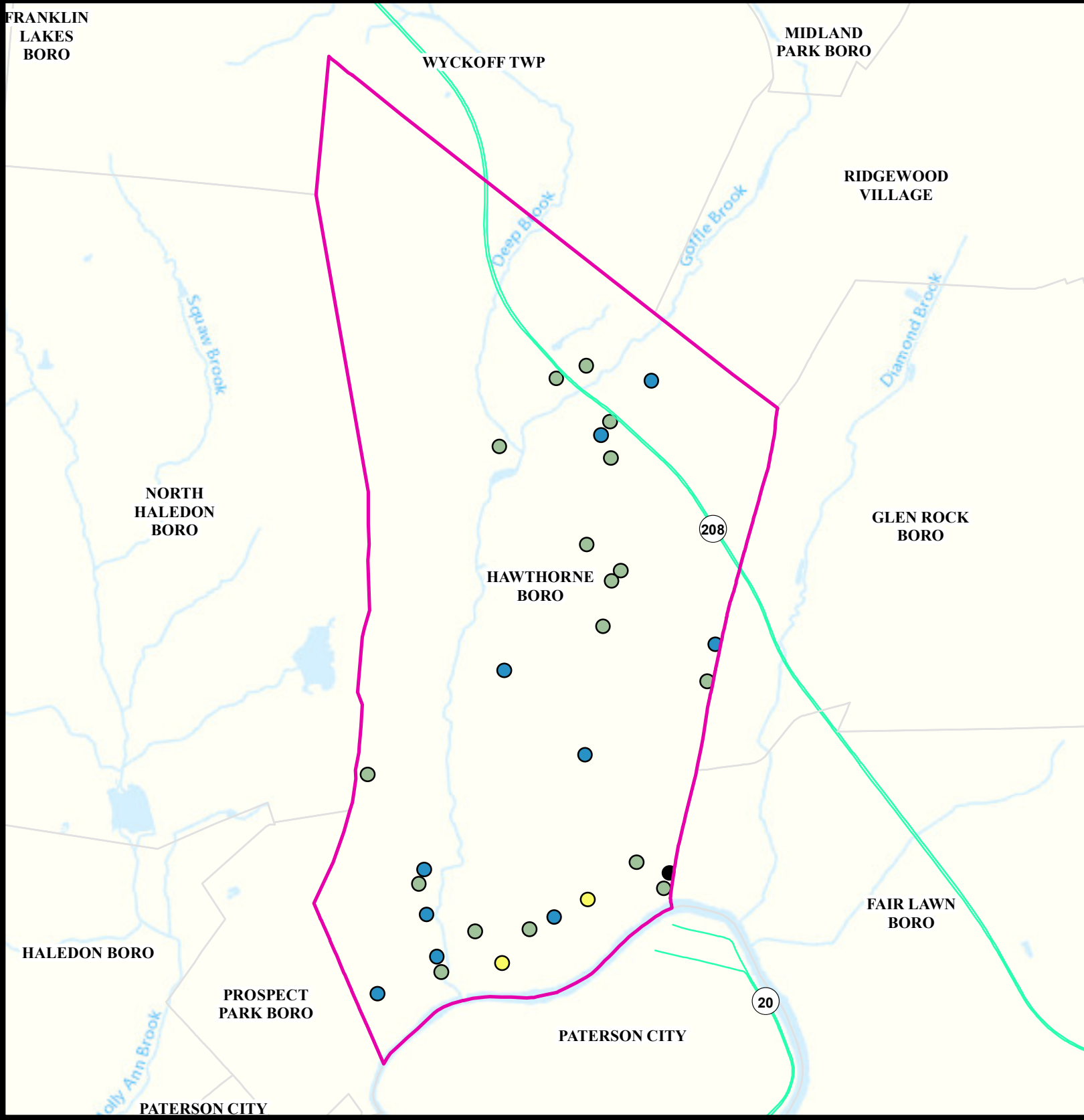


Date: 5/24/2022

0 0.175 0.35



Miles






# Scrap Metal Facilities




**HAWTHORNE BORO**

**PASSAIC**

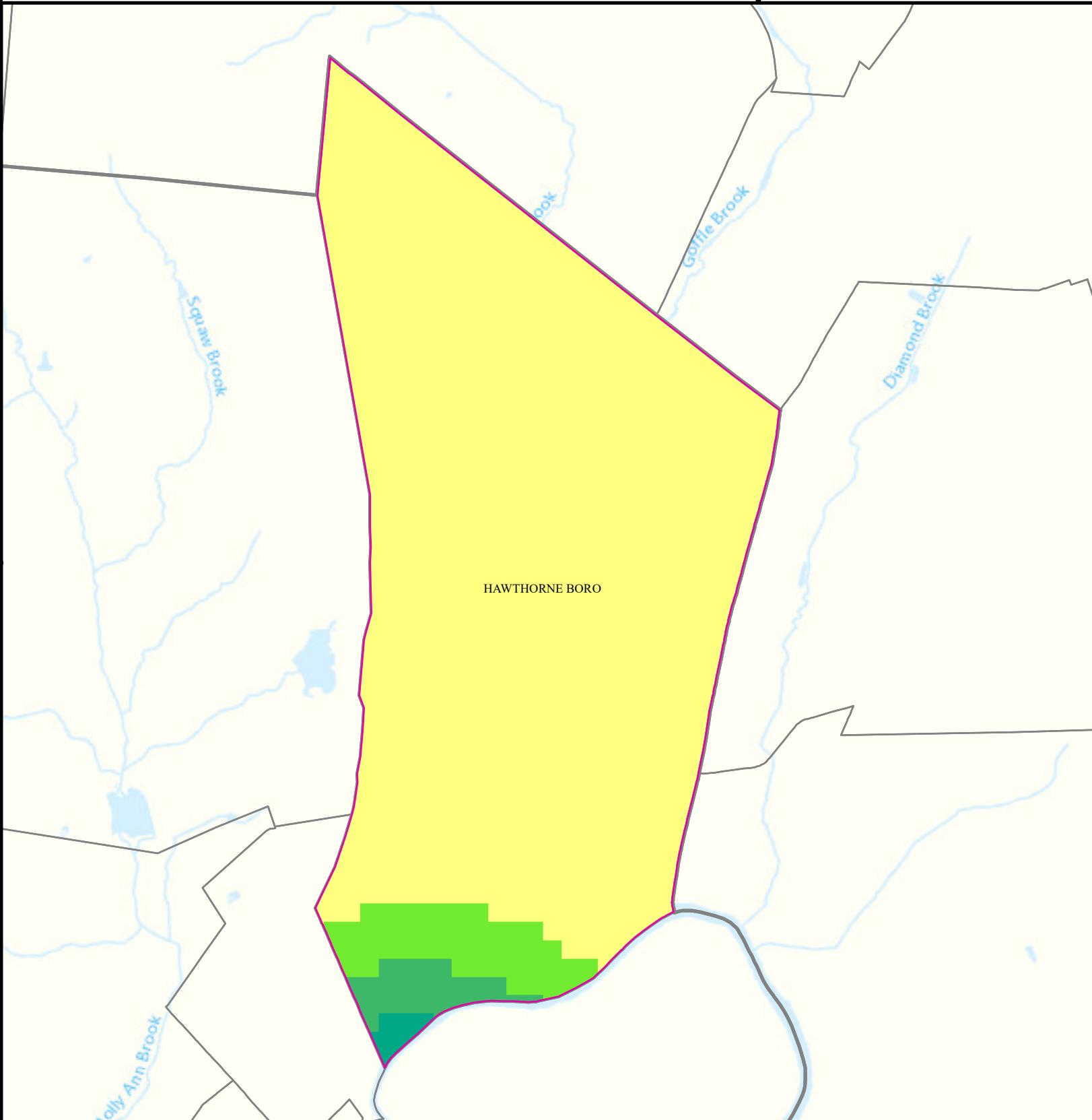
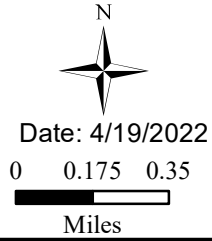
## Legend

-  Municipalities
-  HAWTHORNE BORO
-  Scrap Metal Facility

## Sites Per Square Mile

- |  |   |
|--|---|
|  0 - 0.29   |  2.3 - 4.4 |
|  0.30 - 1.1 |  4.5 - 8.3 |
|  1.2 - 2.2  |   |

Scrap Metal Processing  
Sites per Sq Mile  
2022



# Open Space

HAWTHORNE BORO

PASSAIC

## Legend

- Counties
- HAWTHORNE BORO

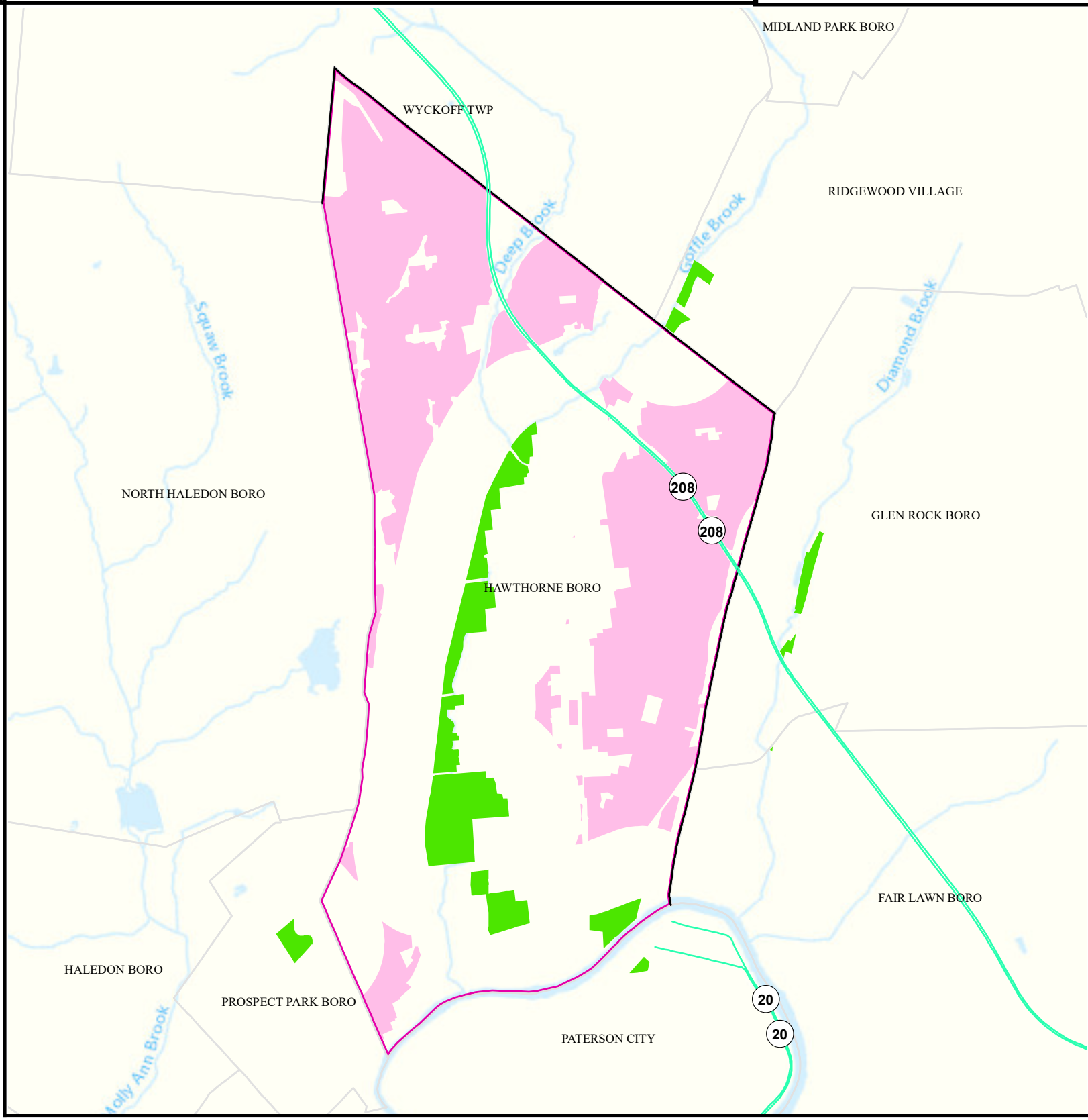
- Open Space
- Residential Population > 1/4 Mile from Open Space



Date: 9/27/2022

0 0.2 0.4

Miles











# Traffic




**HAWTHORNE BORO**

**PASSAIC**


## Legend

-  Counties
-  HAWTHORNE BORO
-  1000 ft. Road Buffer

- Daily Traffic Volume**
-  25,000 - 50,000
  -  50,001 - 75,000
  -  75,001 - 100,000
  -  100,001 - 125,000
  -  125,000+


Receptors	Count
 Childcare	2
 School	3
 Population	3292

N

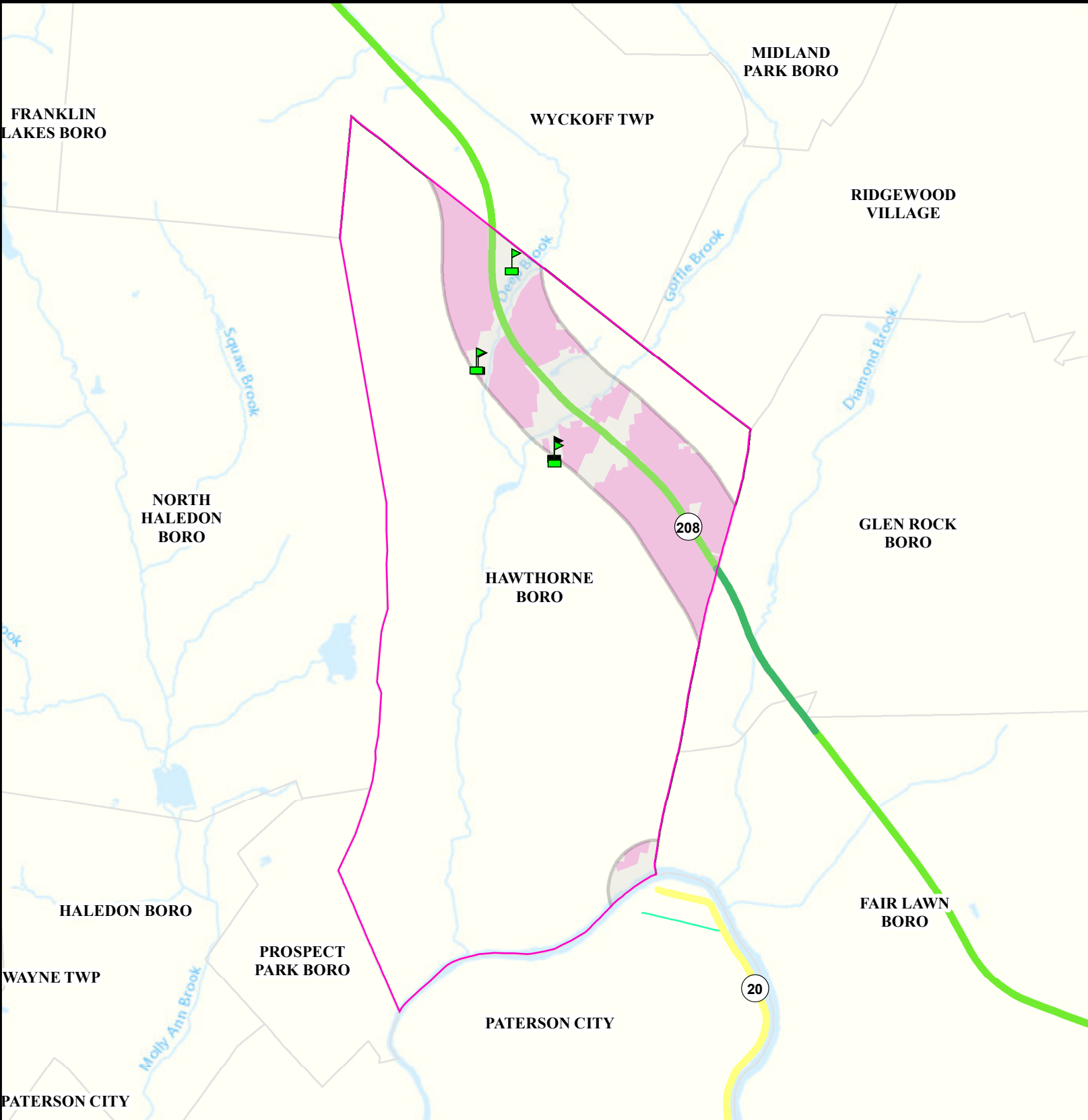


Date: 4/19/2022

0 0.2 0.4



Miles





# Age of Housing

**HAWTHORNE BORO**


**PASSAIC**

## Legend

- Counties
- Municipalities
- HAWTHORNE BORO**


- Year House Constructed**
- Pre 1950
  - Between 1951 and 1978
  - After 1978
  - Unknown

N

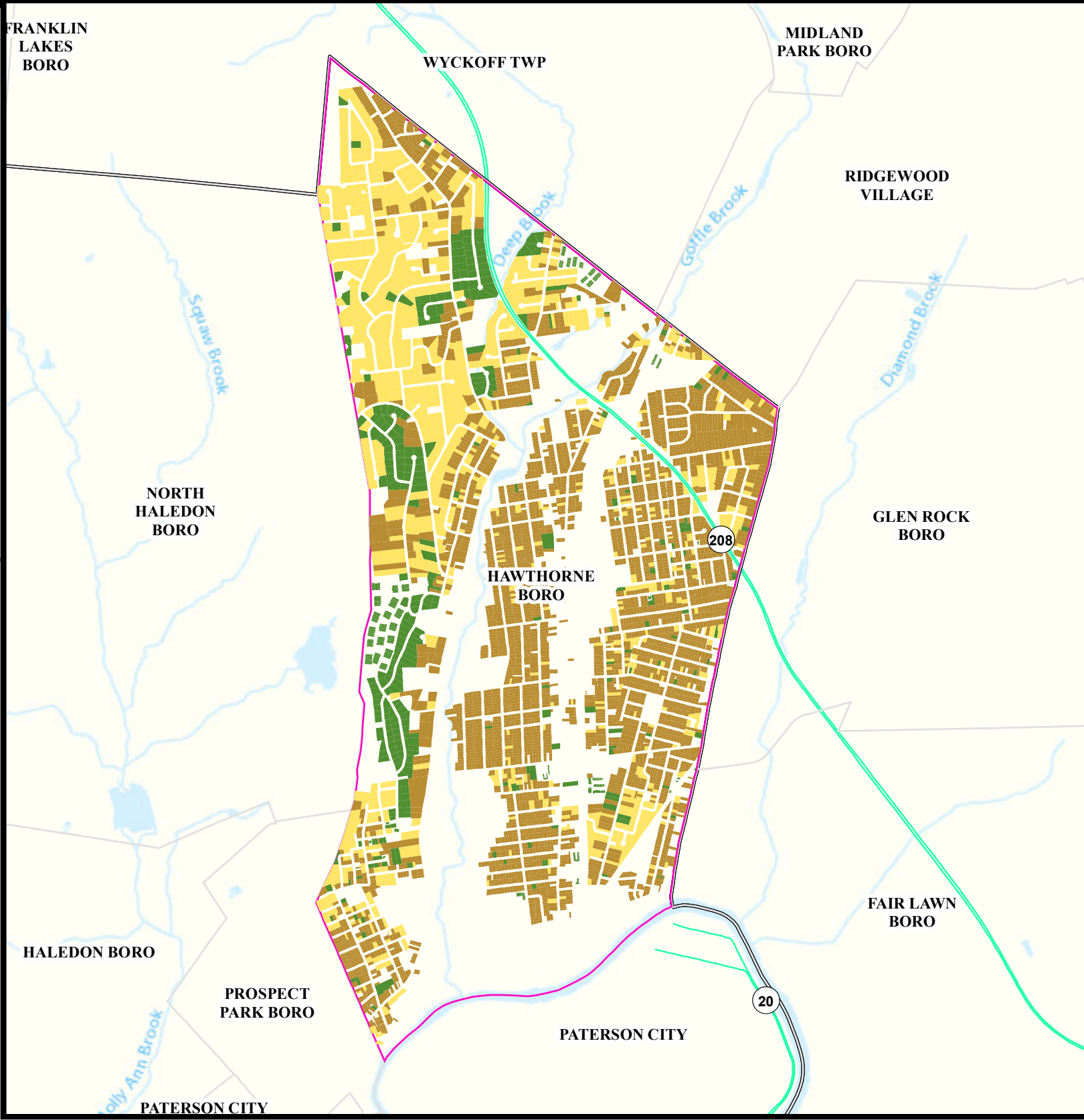


Date: 4/12/2022

0 0.175 0.35



Miles





# Asthma (Emergency Department)

Hawthorne Boro

Passaic

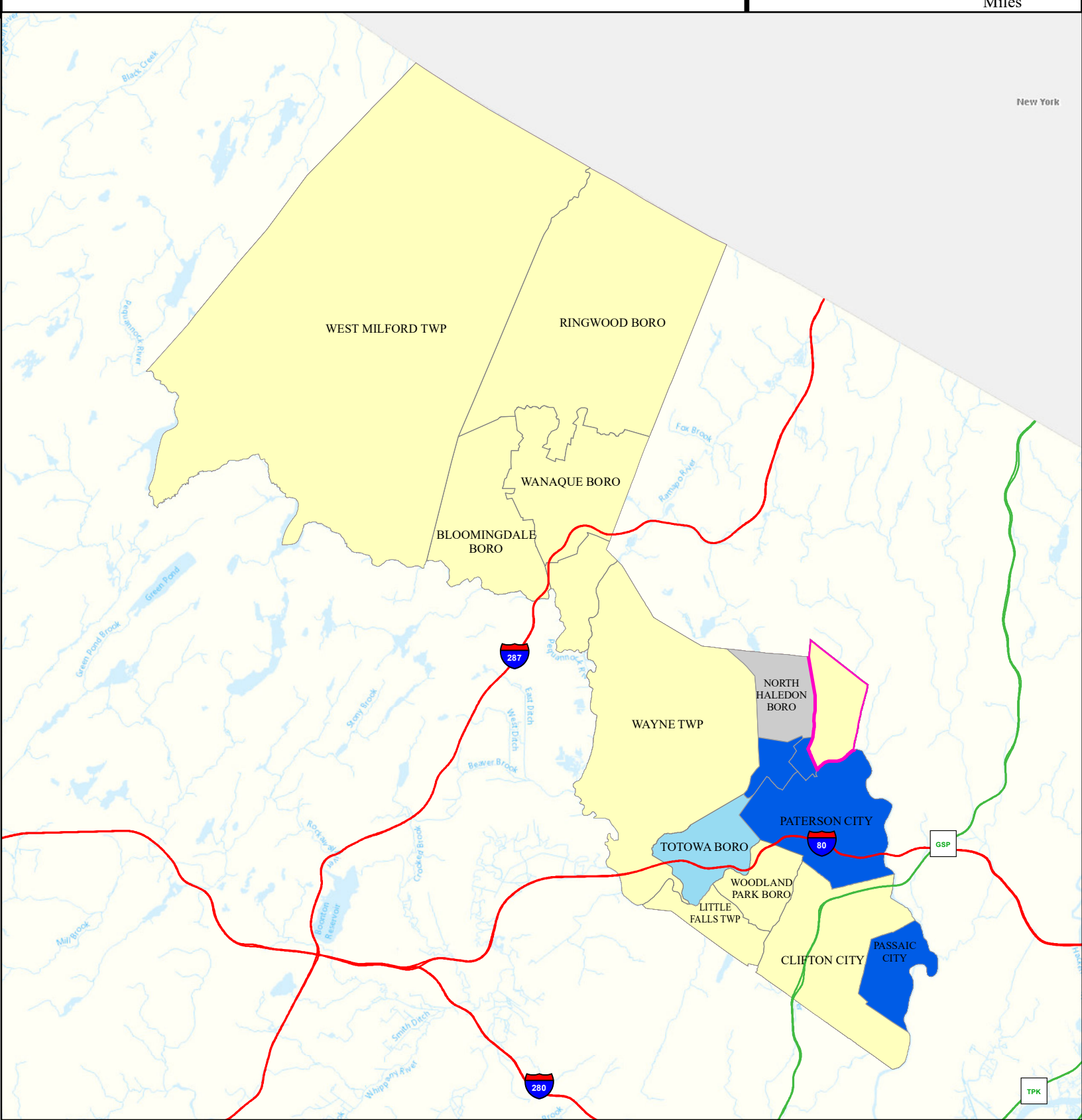
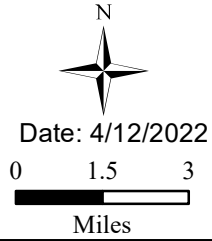
## Legend

- Municipalities
- Hawthorne Boro

## State Comparison

- Above
- Below
- No Difference
- Suppressed

Age-adjusted Rate per 10,000 People 2016 to 2019  
Emergency Department Visits for Asthma



# Heart Attack (AMI) (Inpatient)

Hawthorne Boro

Passaic

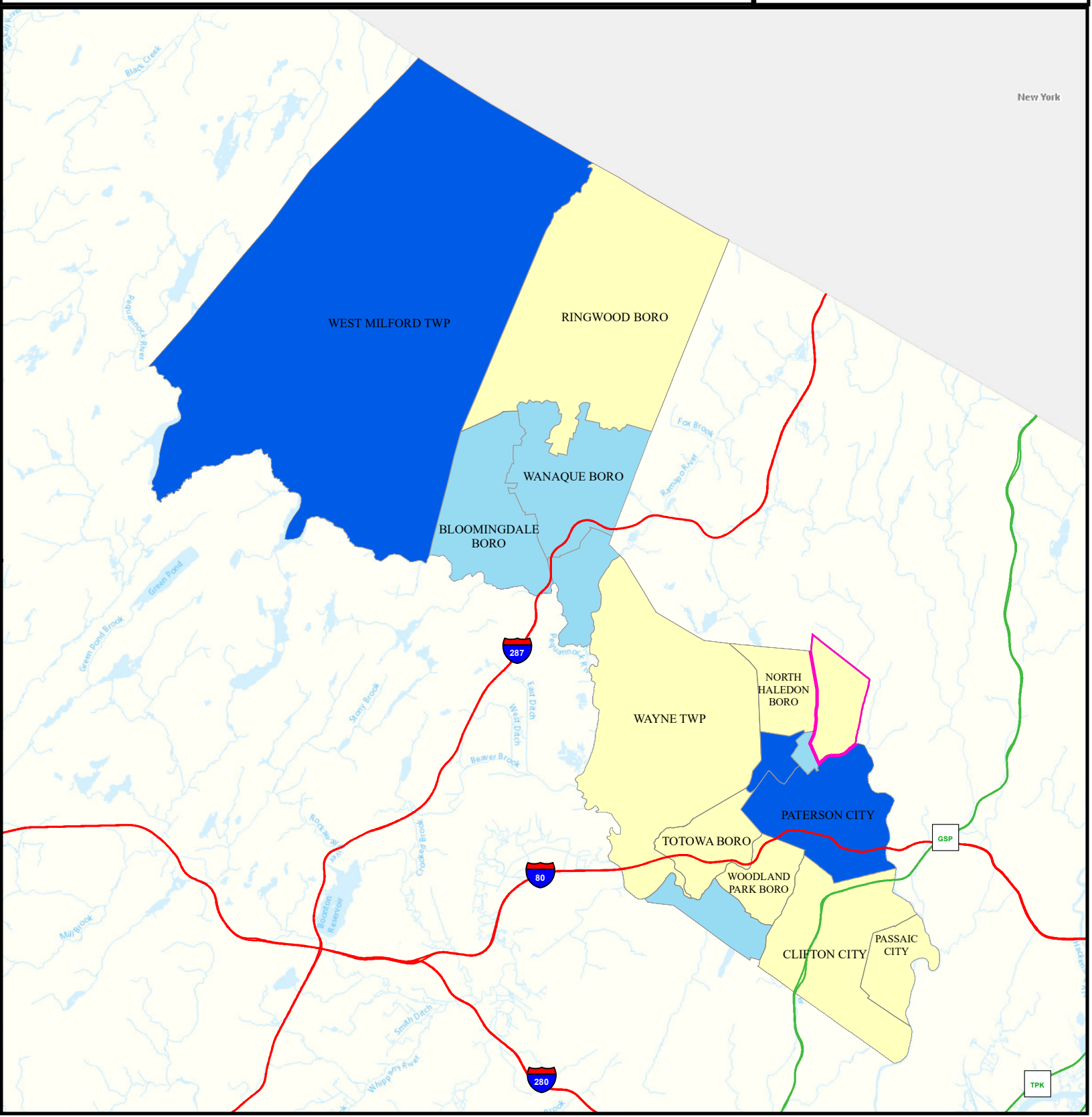
## Legend

- Municipalities
- Hawthorne Boro

## State Comparison

- Above
- Below
- No Difference
- Suppressed

Age-adjusted Rate per 10,000 People 2016 to 2019  
Inpatient Visits for AMI (Acute Myocardial Infarction) 0 1.25 2.5  
Date: 4/11/2022  
Miles





# Heart Disease Deaths

**Hawthorne Boro**

**Passaic**

## Legend


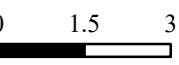
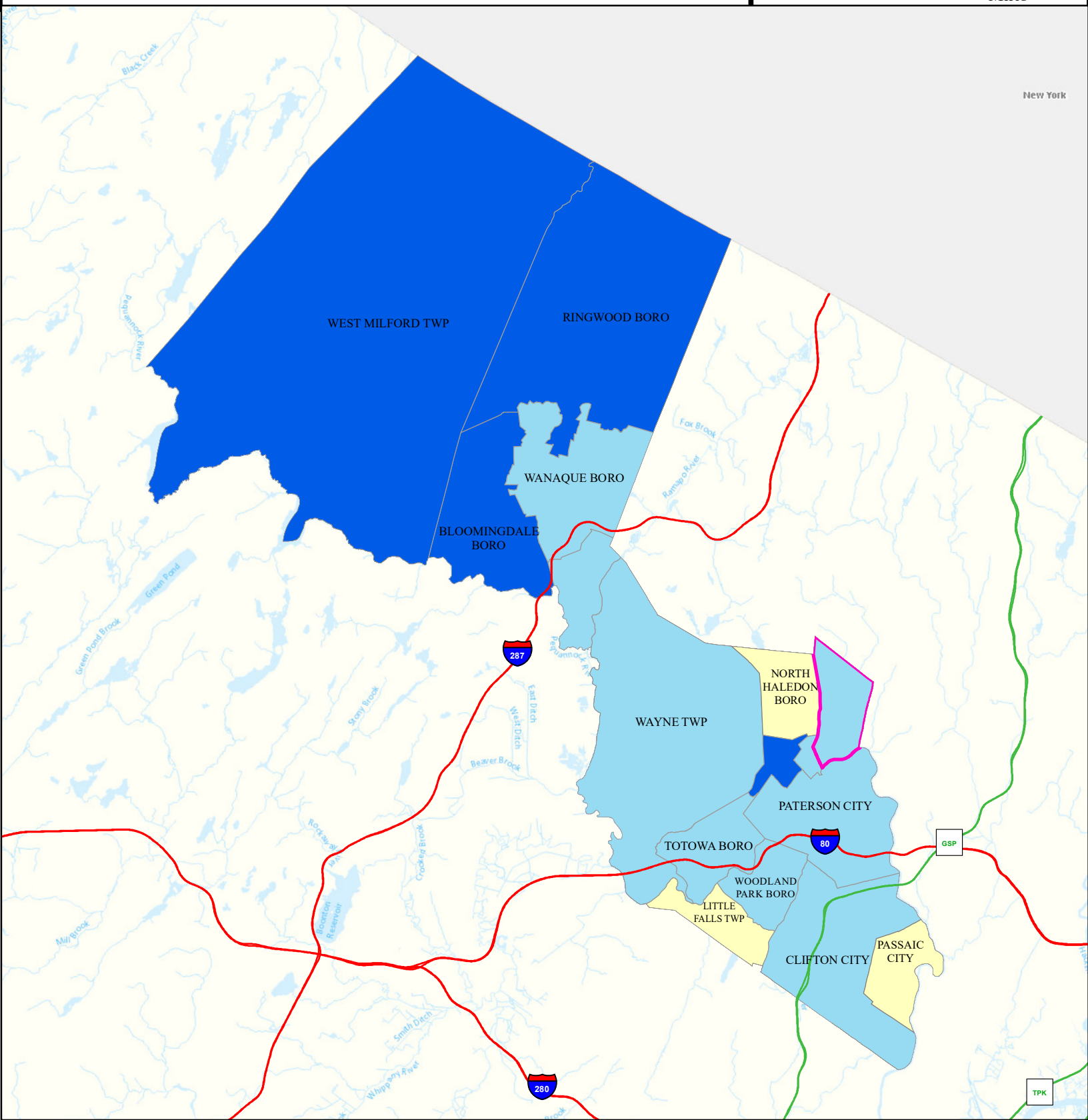
-  Municipalities
-  Hawthorne Boro

## State Comparison

-  Above
-  No Difference
-  Below
-  Suppressed

Age-adjusted Death Rate  
per 100,000 People  
2015 to 2019  
Deaths for Heart Disease

Date: 4/16/2022

# COPD (Emergency Department)

Hawthorne Boro

Passaic

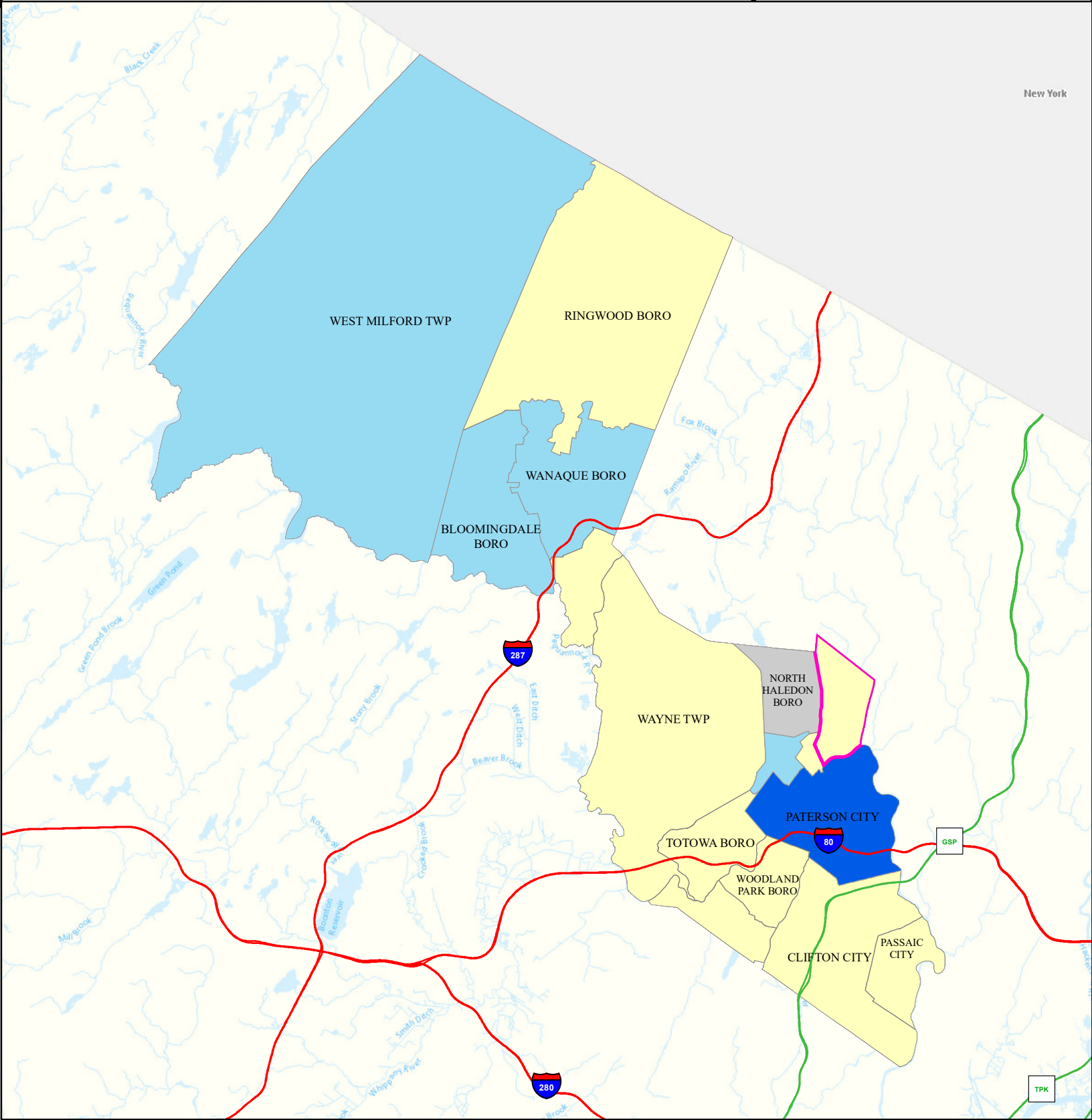
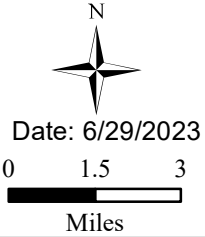
## Legend

- Municipalities
- Hawthorne Boro

## State Comparison

- Above
- Below
- No Difference
- Suppressed

Age-adjusted Rate  
per 10,000 People  
2016 to 2019  
Emergency Department  
Visits for COPD



# Stroke (Inpatient)

Hawthorne Boro

Passaic

## Legend

- Municipalities
- Hawthorne Boro

## State Comparison

- Above
- Below
- No Difference
- Suppressed

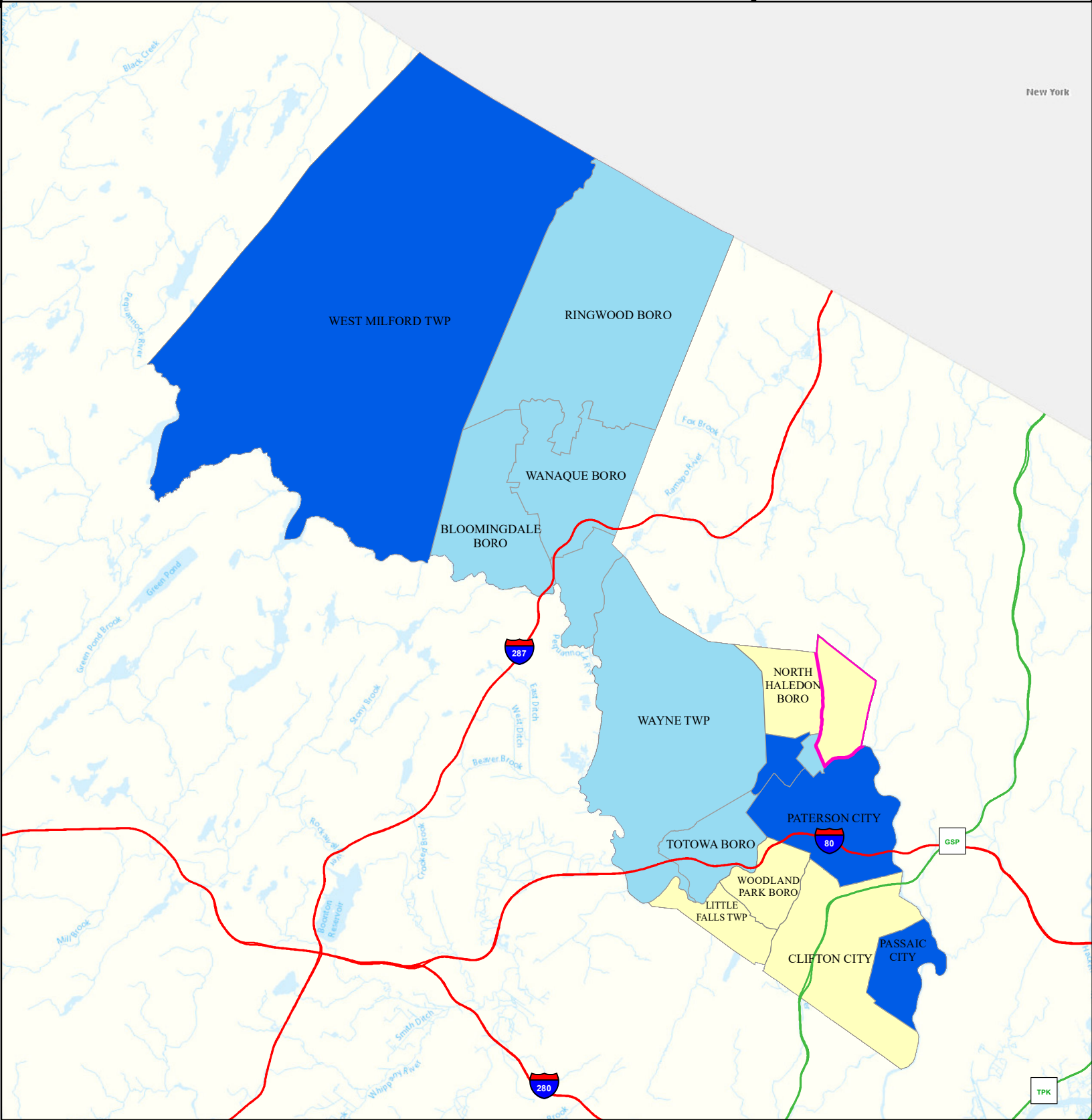
Age-adjusted Rate  
per 10,000 People  
2016 to 2019  
Inpatient Visits  
for Stroke



Date: 4/14/2022

0 1.5 3

Miles



# All Cancer Deaths

Hawthorne Boro

Passaic

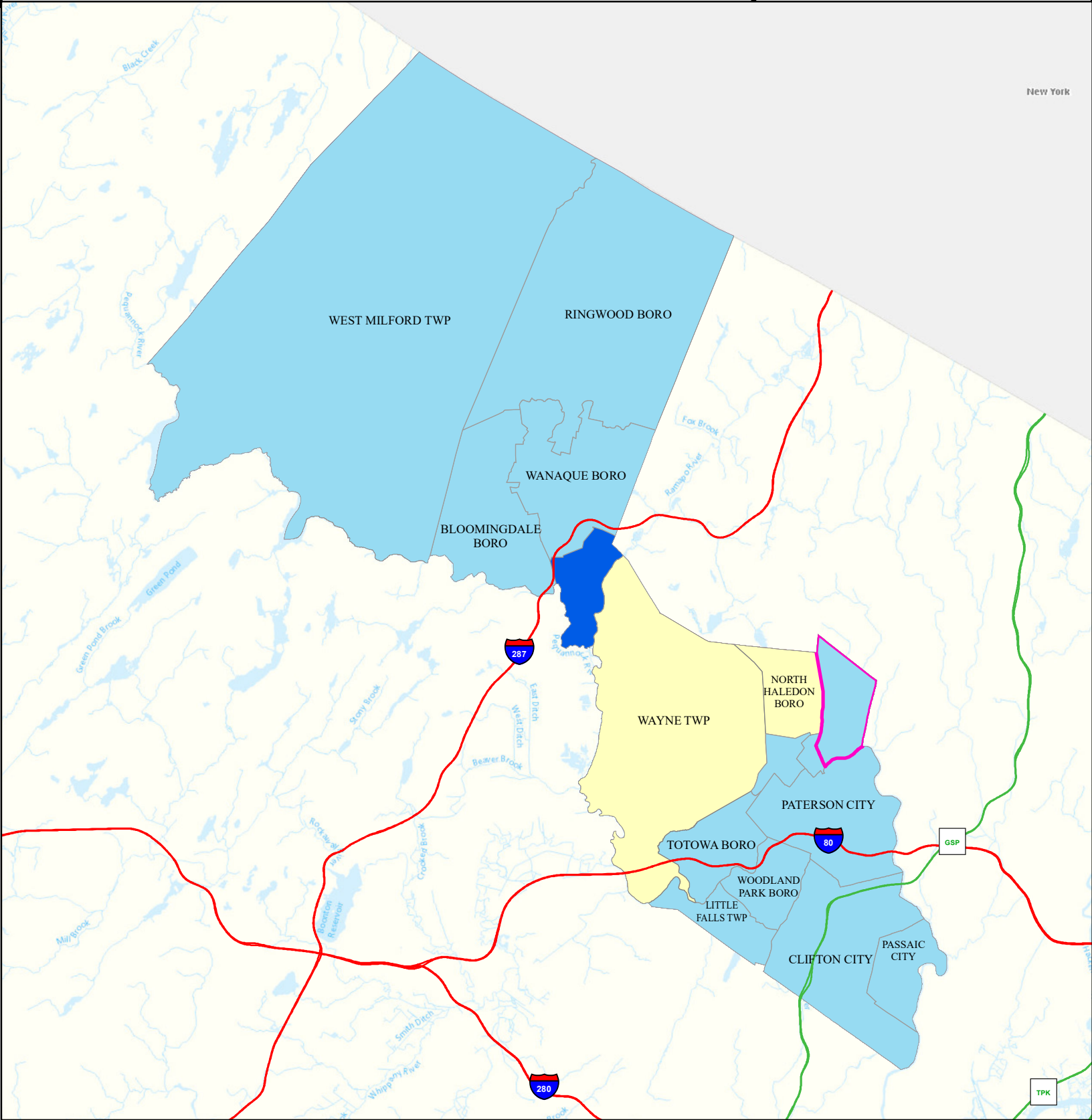
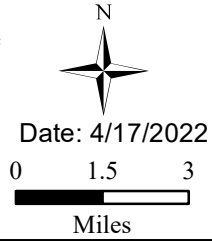
## Legend

- Municipalities
- Hawthorne Boro

## State Comparison

- Above
- Below
- No Difference
- Suppressed

Age-adjusted Death Rate  
per 100,000 People  
2015 to 2019  
Deaths for Cancer





# Lung Cancer Deaths





**Hawthorne Boro**

**Passaic**

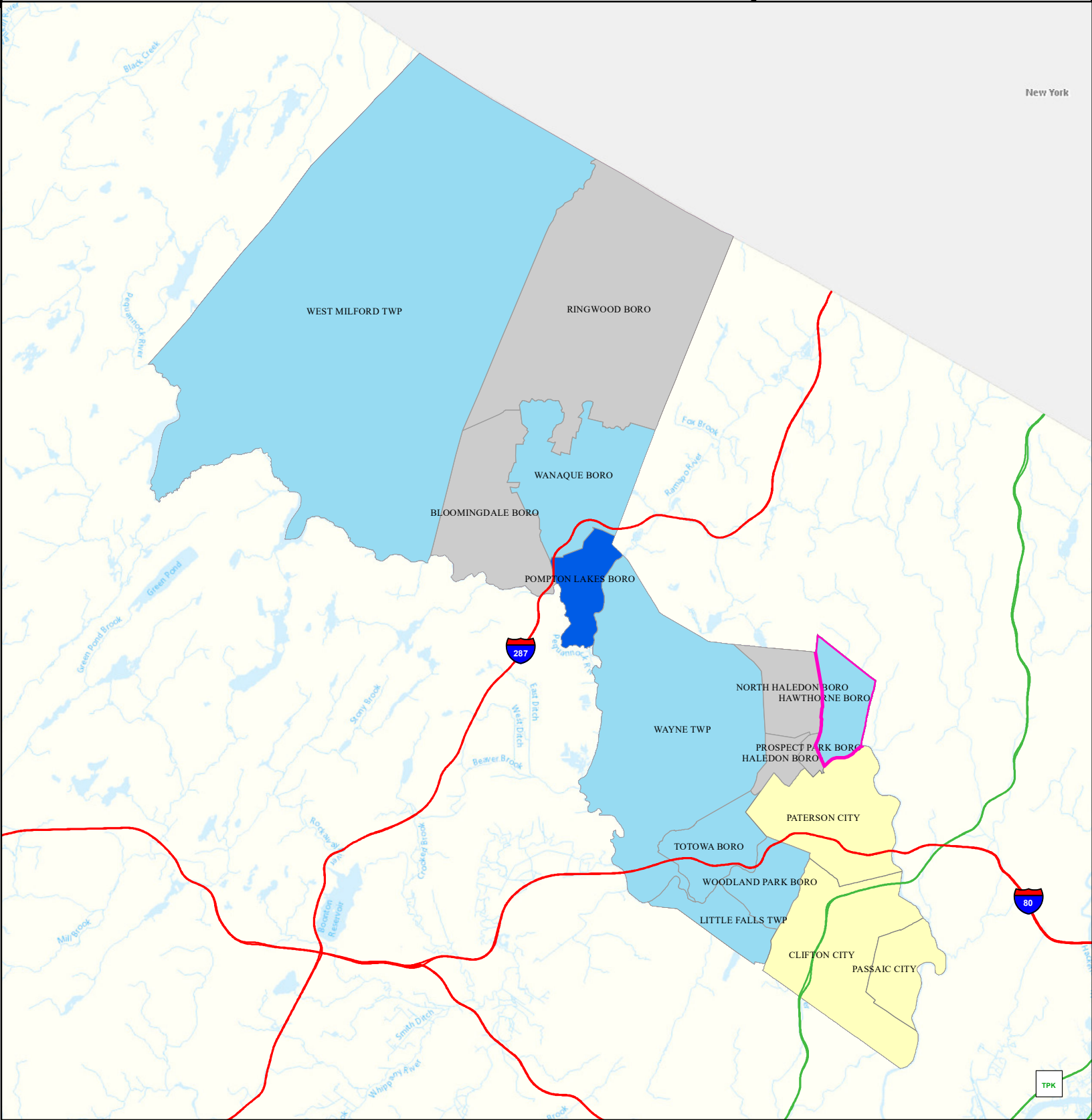
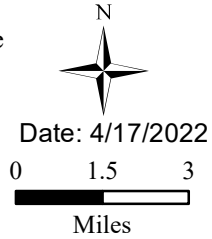
## Legend

-  Municipalities
-  Hawthorne Boro

## State Comparison

-  Above
-  No Difference
-  Below
-  Suppressed

Age-adjusted Death Rate  
per 100,000 People  
2015 to 2019  
Deaths for Lung Cancer



# Smoking

## Hawthorne Boro

## Passaic

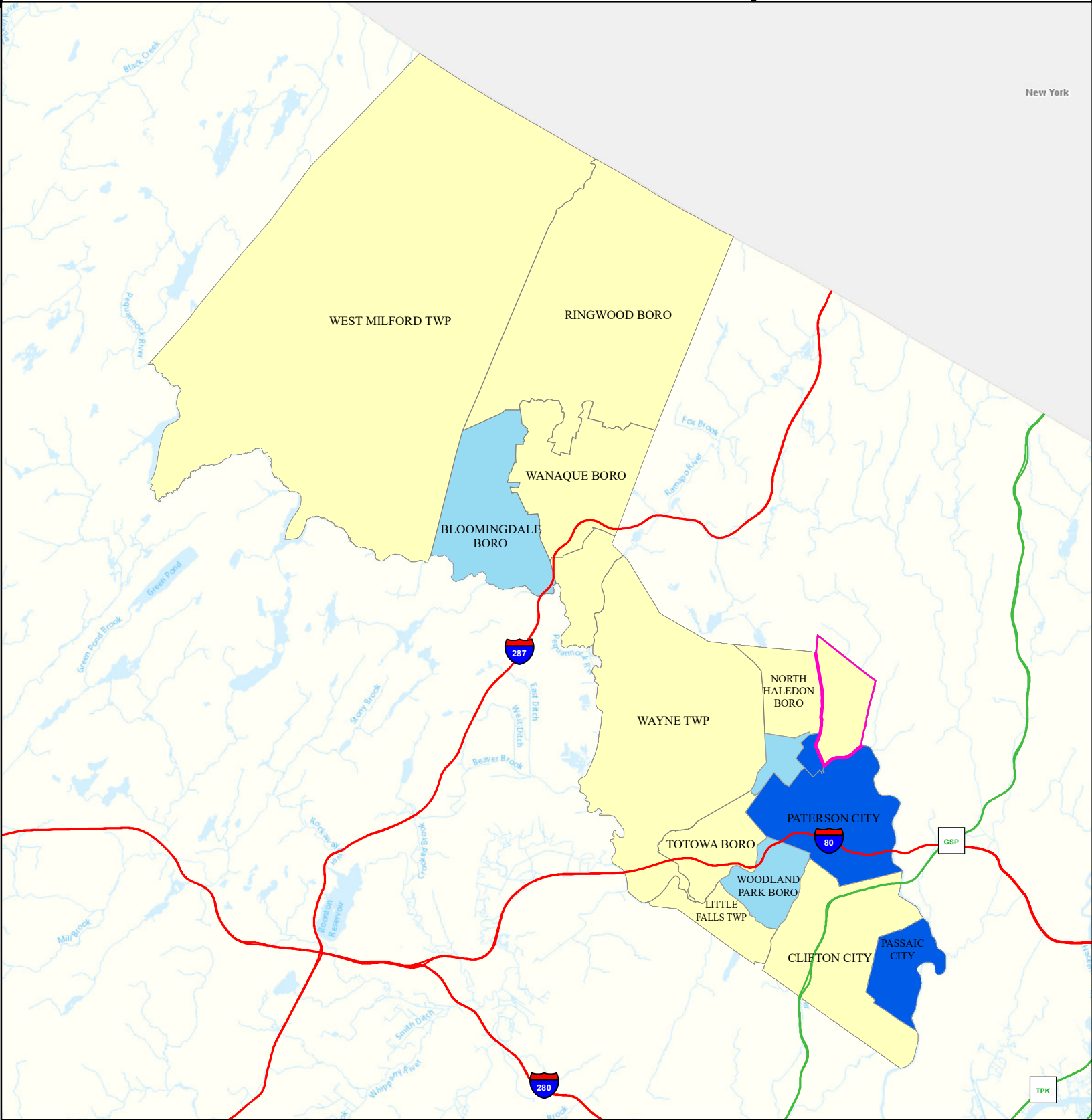
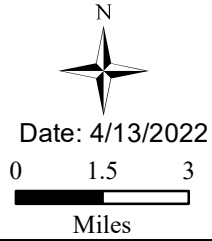
### Legend

- Municipalities
- Hawthorne Boro

### State Comparison

- Above
- Below
- No Difference
- Suppressed

Smoking Rate  
Per Municipal  
% of Adults  
2018





# Obesity

Hawthorne Boro

Passaic

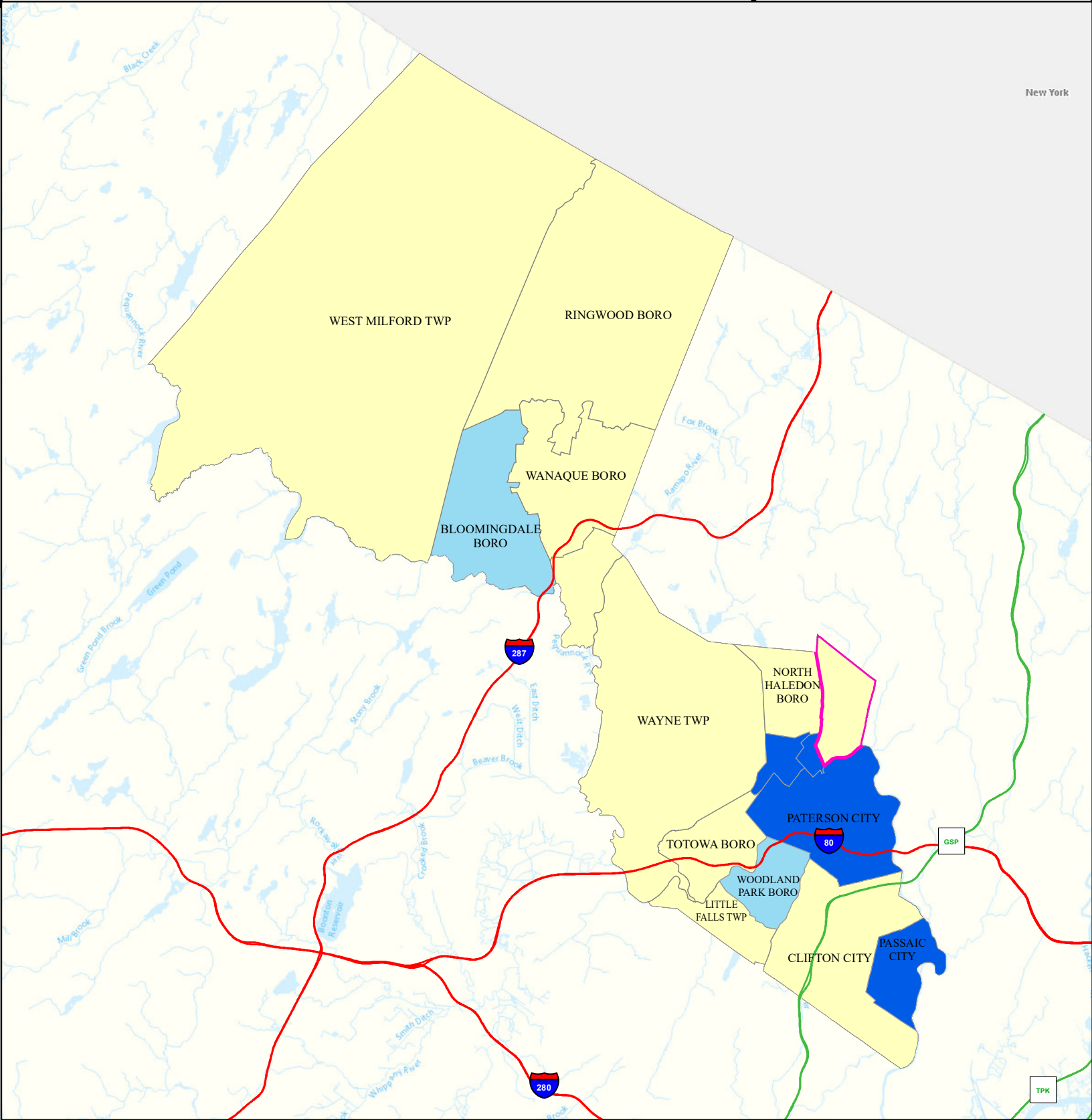
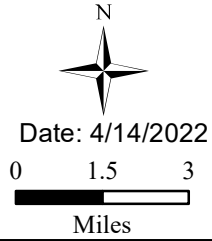
## Legend

- Municipalities
- Hawthorne Boro

## State Comparison

- Above
- Below
- No Difference
- Suppressed

Obesity Rate  
Per Municipal  
% of Adults  
2018





# Heat Related Illness (Emergency Department)





**Hawthorne Boro**

**Passaic**

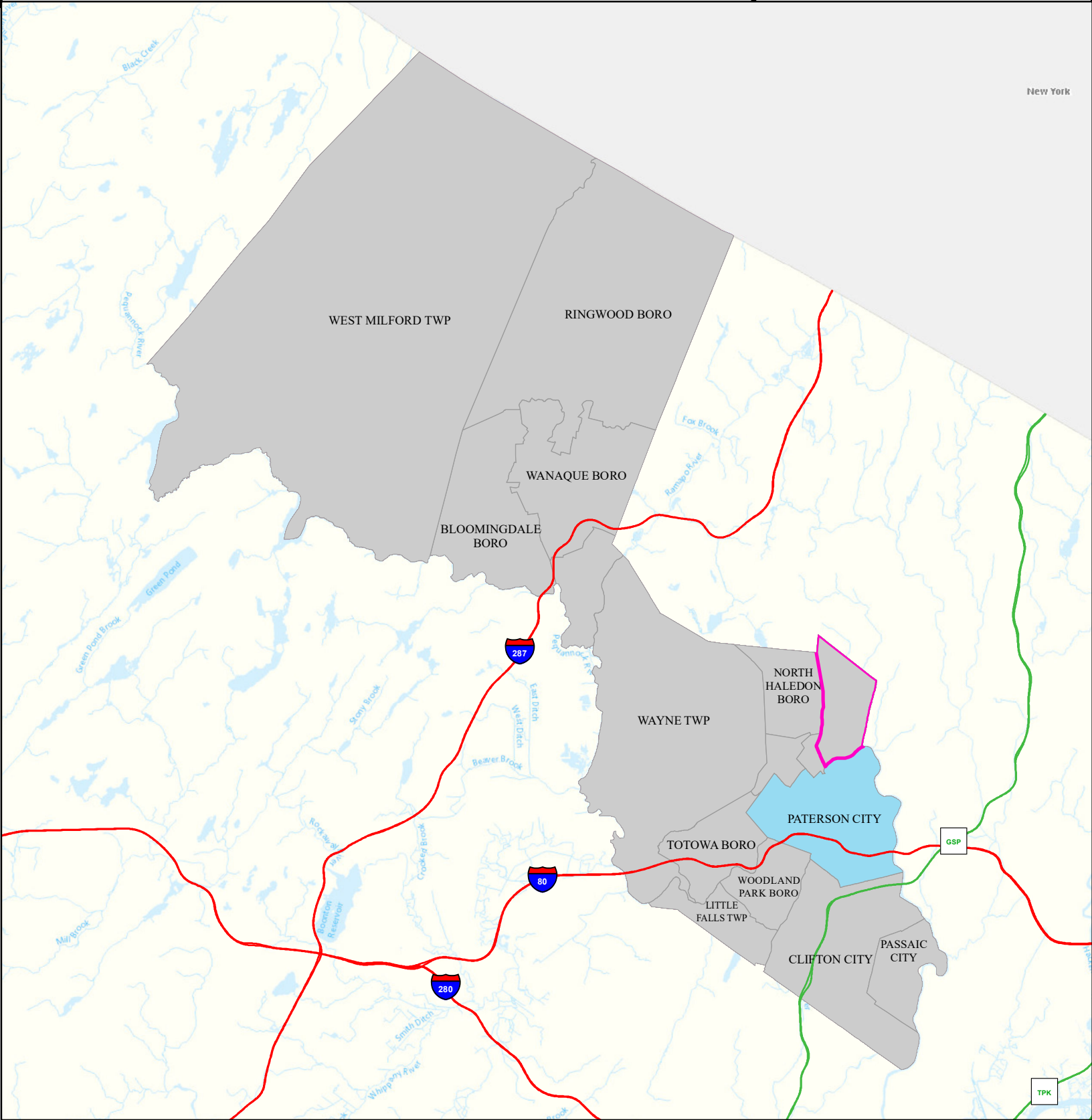
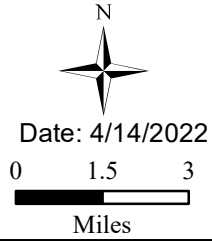
## Legend

-  Municipalities
-  Hawthorne Boro

## State Comparison

-  Above
-  Below
-  No Difference
-  Suppressed

Age-adjusted Rate  
per 10,000 People  
2016 to 2019  
Emergency Department  
Visits for  
Heat Related Illness



Date: 4/14/2022