

Health Care Facilities

TOTOWA BORO


PASSAIC

Legend

- Counties
- TOTOWA BORO


- Hospitals
- Nursing Homes
- Municipalities

N

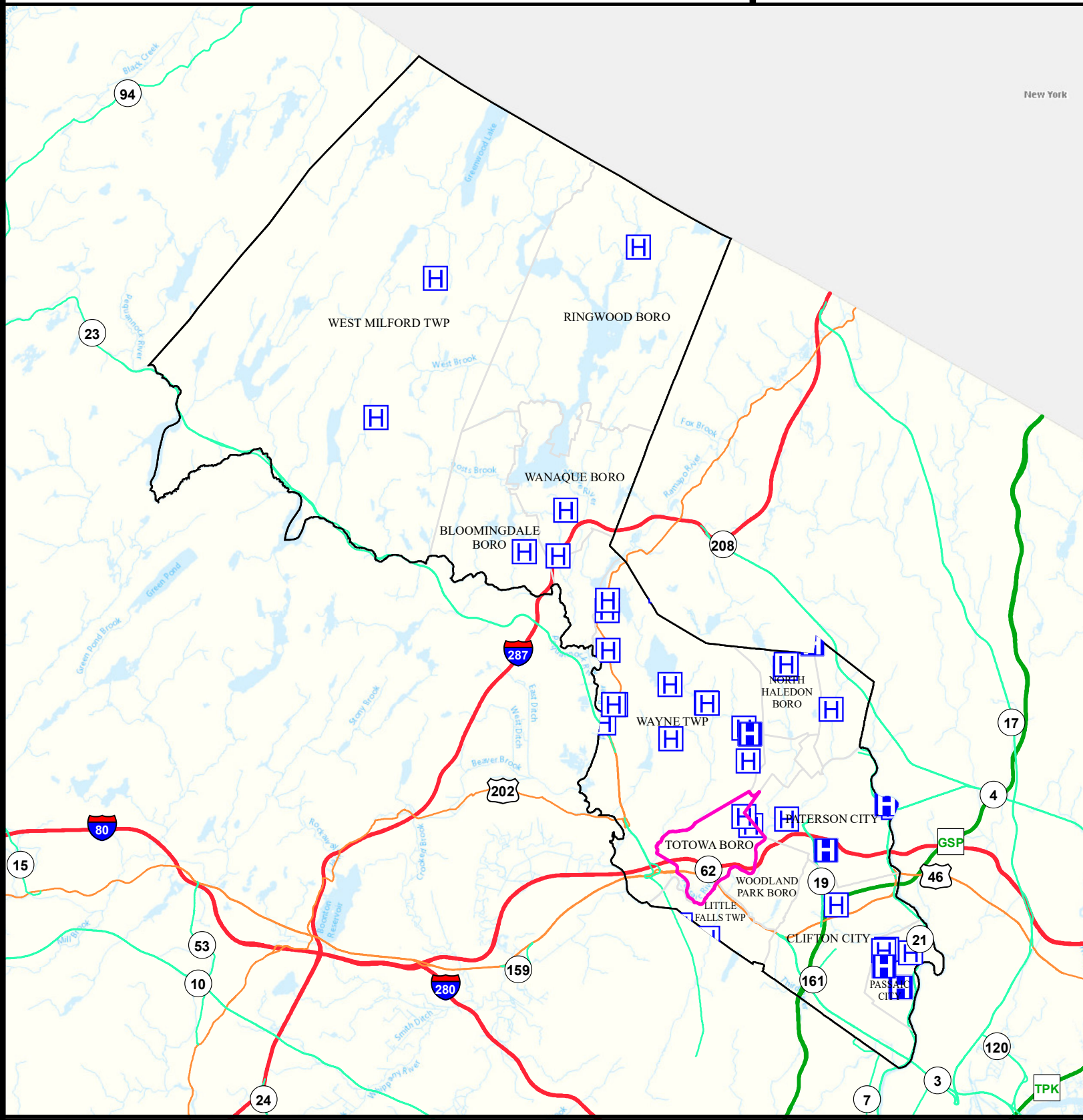


Date: 9/22/2022

0 1.5 3



Miles



Air Cancer Risk

TOTOWA BORO

PASSAIC

Legend

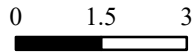
- Counties
- TOTOWA BORO

Risk per Million

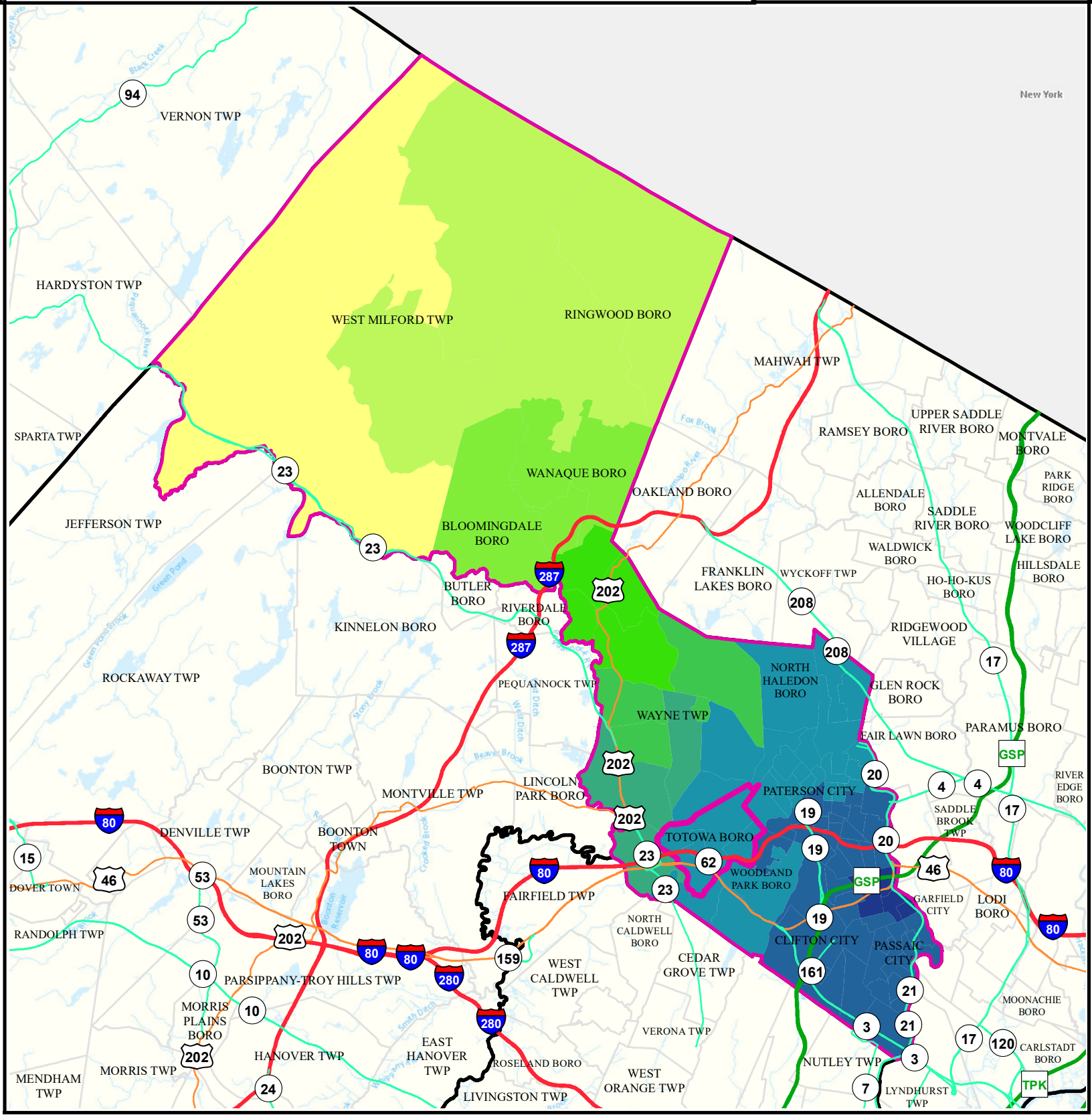
	61 - 87		128 - 145		244 - 283
	88 - 108		146 - 167		284 - 351
	109 - 127		168 - 193		352 - 604
			194 - 243		



Date: 9/28/2022



Miles






Air Non Cancer

TOTOWA BORO


PASSAIC

Legend

-  Counties
-  TOTOWA BORO


Combined Hazard Index	
	0.75 - 1.00
	1.01 - 2.00
	2.01 - 3.00
	3.01 - 4.00
	4.01 - 8.09

N

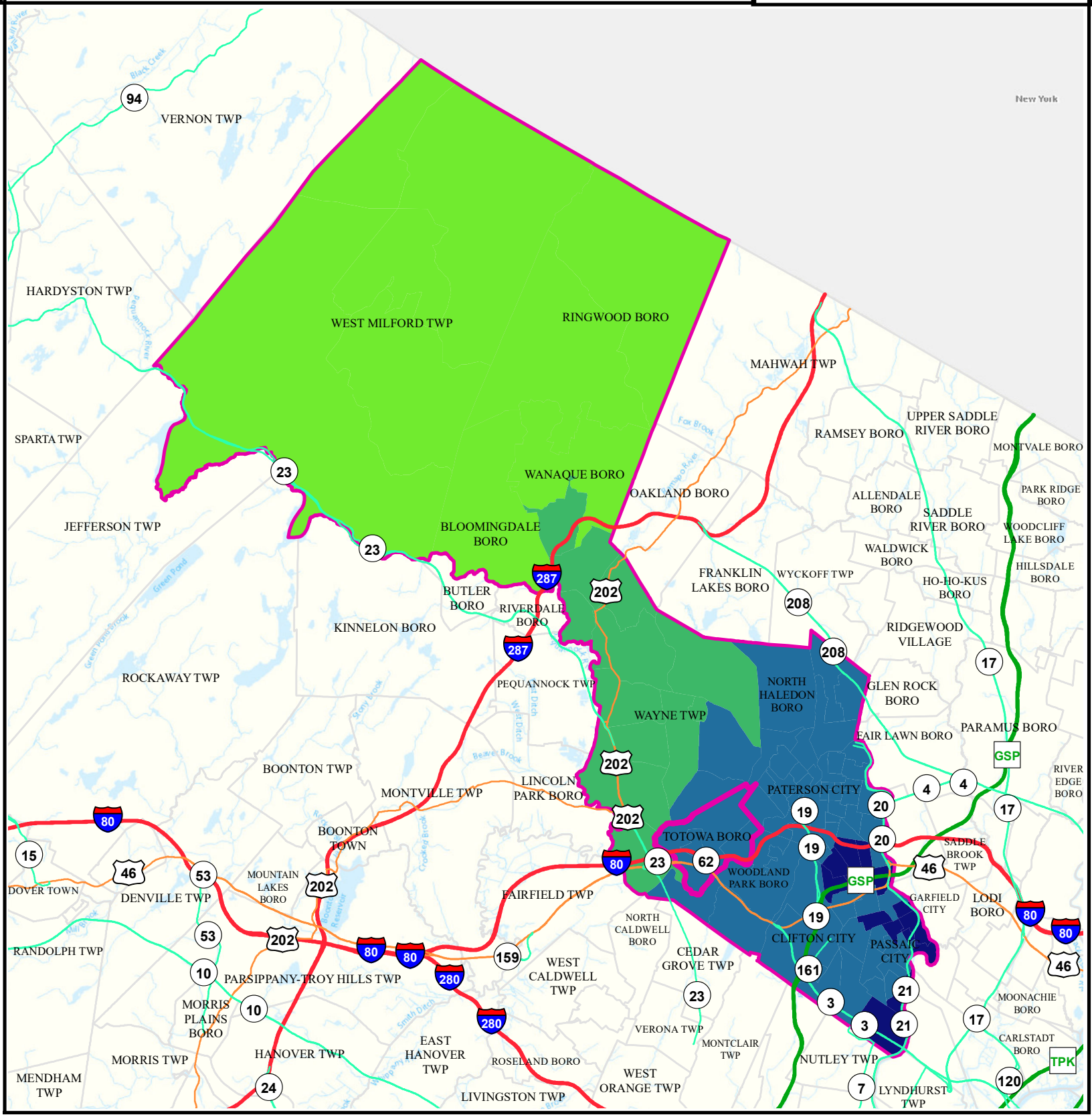


Date: 9/28/2022

0 1.5 3



Miles



Air Quality Index (AQI)

TOTOWA BORO

PASSAIC

Legend

- Municipalities
- TOTOWA BORO

Average AQI Days

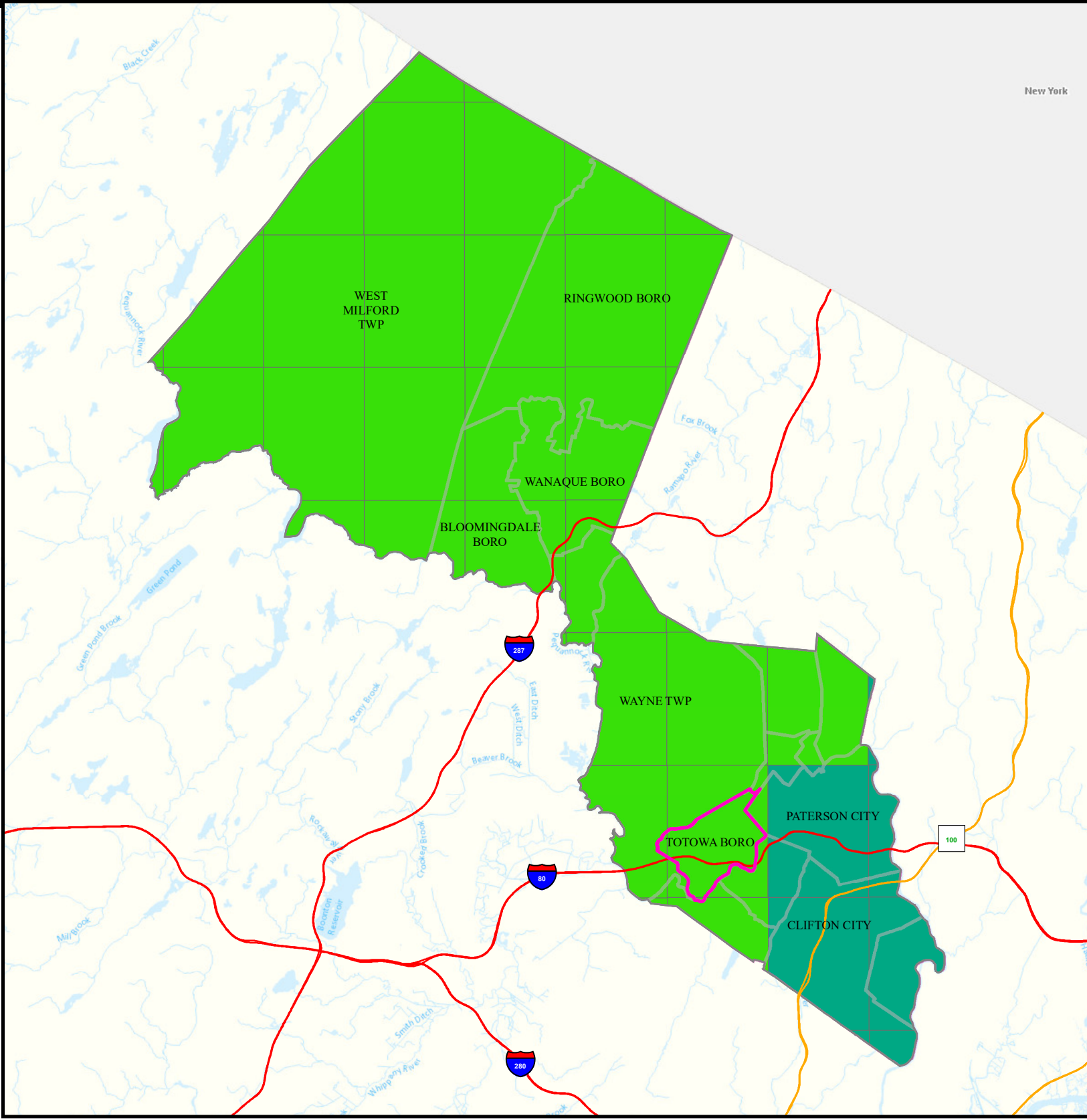
- 0 - 1
- 1.5 - 3
- 3.5 - 6.5
- 7 - 12

Air Quality Index (AQI)
Days above 100 (3 yr Avg)
2018 to 2020



0 1.5 3 Miles

Date: 4/18/2022



Community Drinking Water

TOTOWA BORO


PASSAIC

Legend

-  Counties
-  TOTOWA BORO
-  Municipalities


MCL and TT Violations and AL Exceedances	
	0
	1 - 5
	6 - 10
	11 - 15
	16 - 30

N

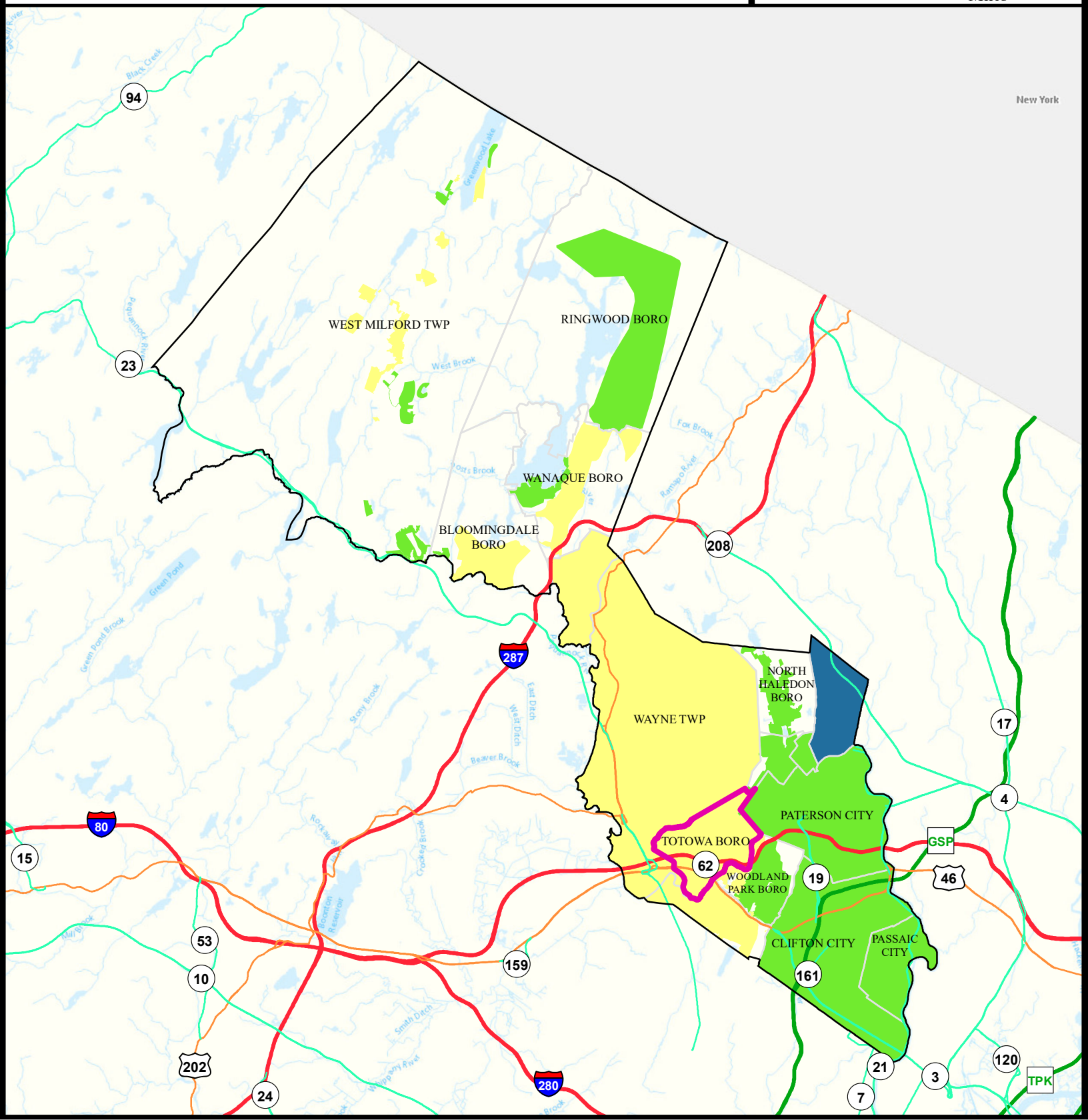


Date: 9/29/2022

0 1.5 3



Miles



Ground Water/Soil

TOTOWA BORO

PASSAIC

Legend

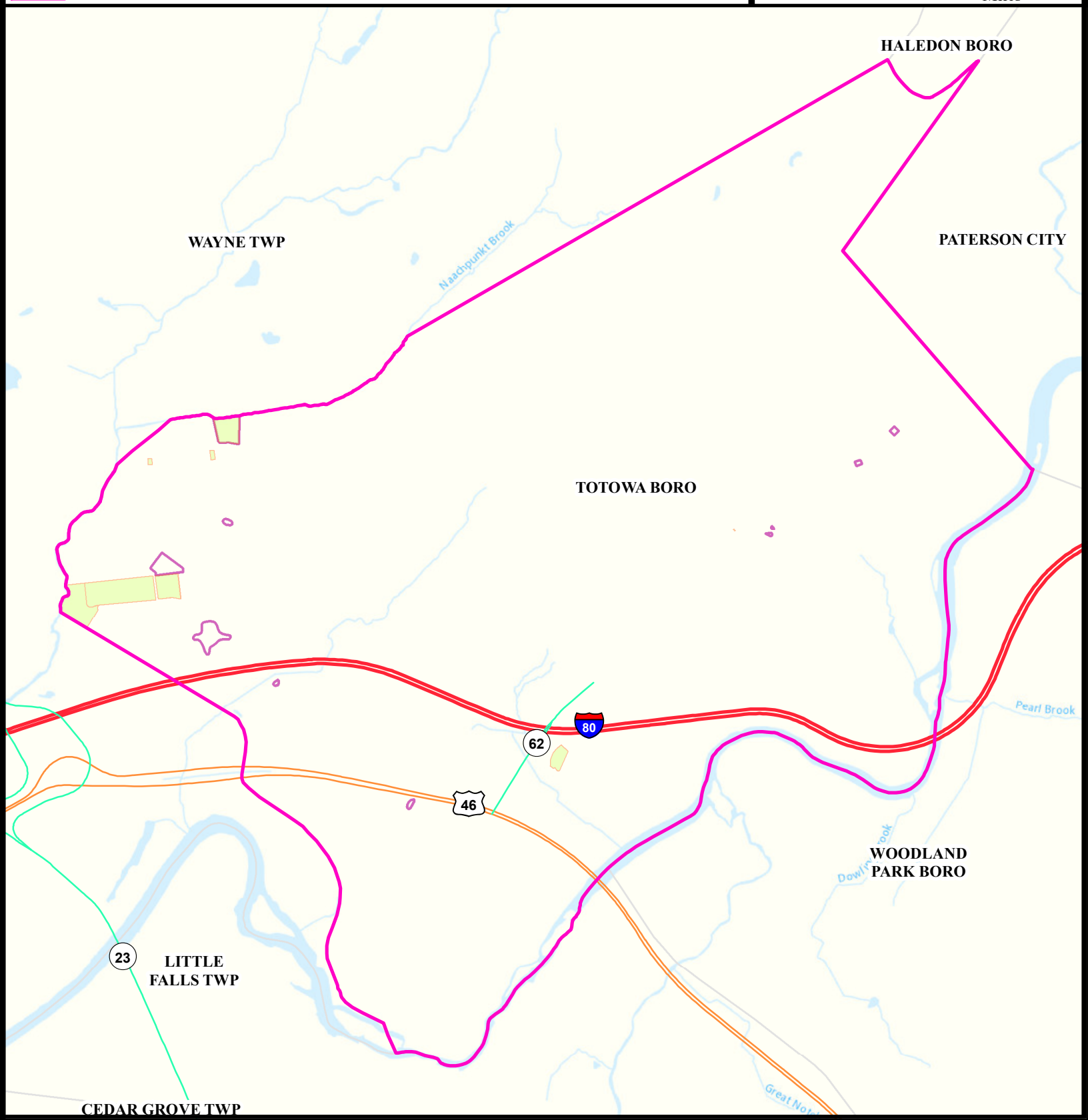
- Counties
- Municipalities
- TOTOWA BORO
- Deed Notice Areas
- Groundwater Contamination Areas (CKE)
- Groundwater Contamination Areas (CEA)

N

Date: 5/24/2022

0 0.15 0.3

Miles


















Surface Water Quality

TOTOWA BORO


PASSAIC

Legend

-  Counties
-  Municipalities
-  TOTOWA BORO


Impaired (Percent)			
 NA	 20	 40	 66.
 0	 25	 50	 75
	 33.	 60	 80
			 100

N

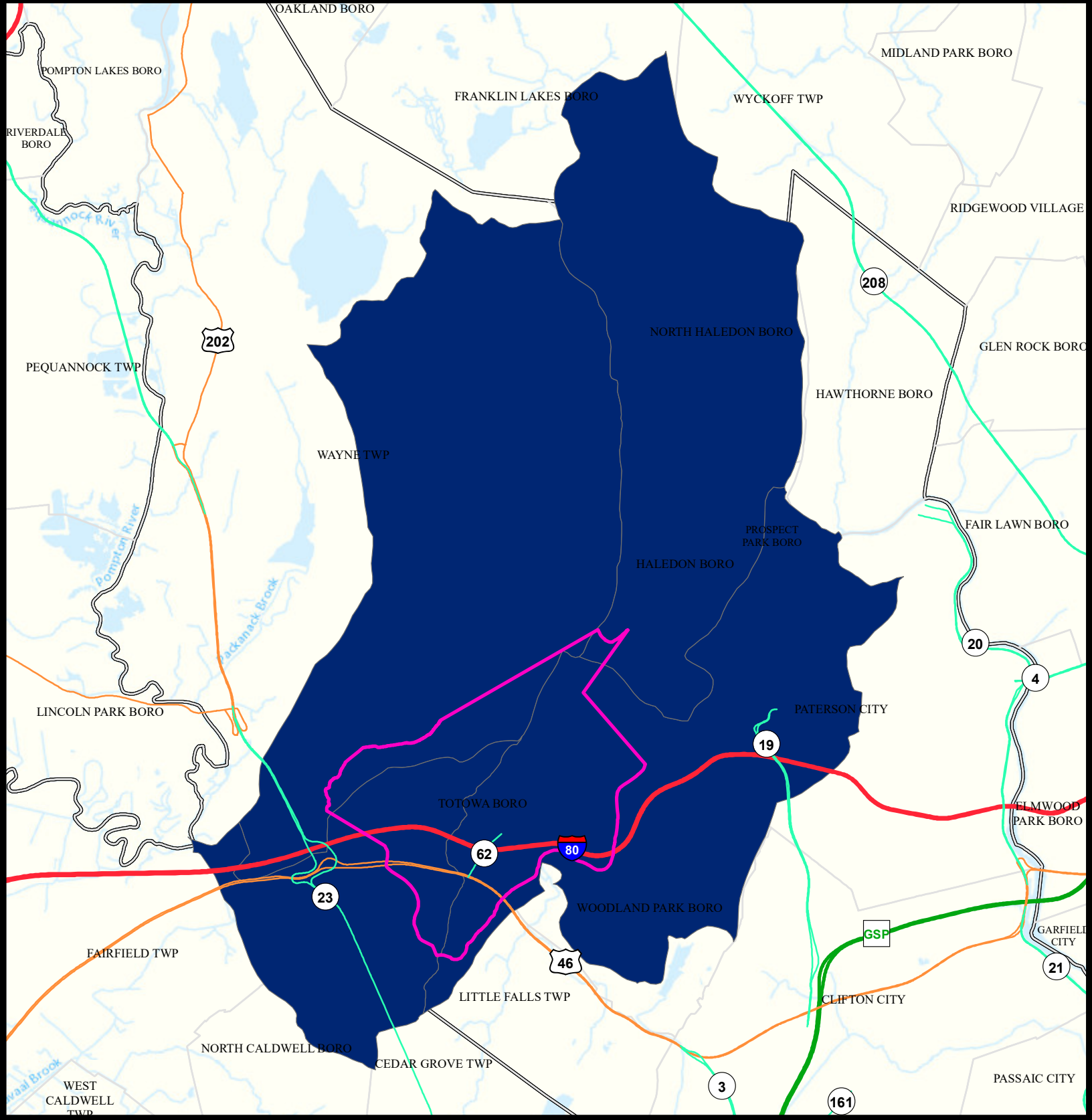


Date: 9/22/2022

0 0.5 1



Miles





What is a Designated Use?

New Jersey's [Surface Water Quality Standards \(SWQS\)](#) establish the designated uses of the State's surface waters, classify surface waters based on those uses, and specify the water quality criteria and other policies necessary to attain those uses. Designated uses include water supply for drinking, agriculture and industrial uses, fish consumption, shellfish resources, propagation of fish and wildlife, and recreation.

The table below show the designated use information for your municipality. For more information on Surface Water Quality, see the Healthy Community Planning Report for this municipality.

AU_name	Aquatic_General	Aquatic_Trout	Water_Supply	Recreation	Shellfish	Fish_Consumption
Preakness Brook / Naachtpunkt Brook	Non Attaining	Insufficient Data	Insufficient Data	Non Attaining	NA	Insufficient Data
Passaic R Lwr (Goeffle Bk to Pump stn)	Non Attaining	NA	Non Attaining	Non Attaining	NA	Non Attaining
Molly Ann Brook	Non Attaining	NA	Non Attaining	Insufficient Data	NA	Insufficient Data
Passaic R Lwr (Goffle Bk to Pompton R)	Non Attaining	NA	Non Attaining	Non Attaining	NA	Non Attaining

Flooding (Urban Land Cover)

TOTOWA BORO

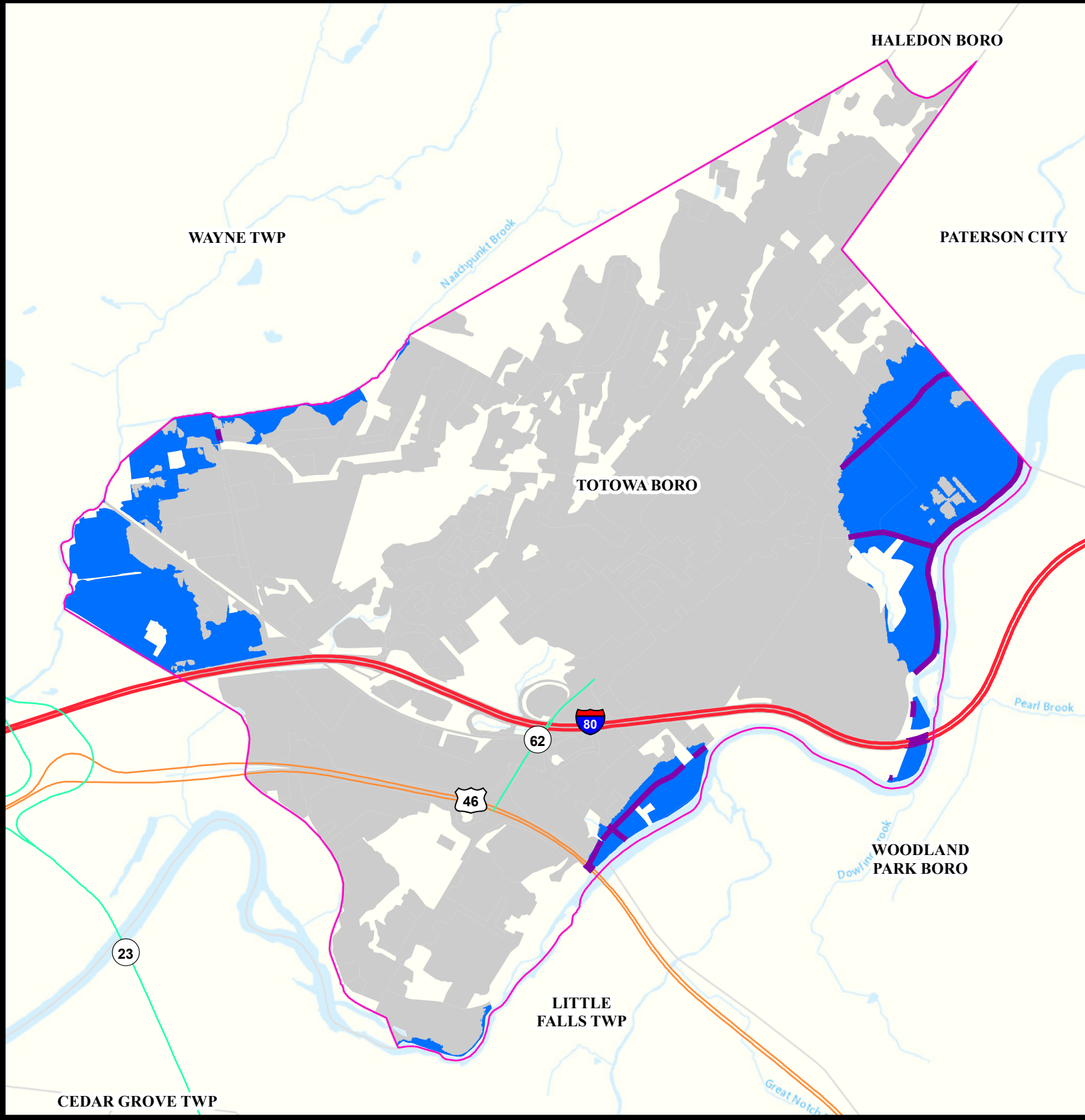
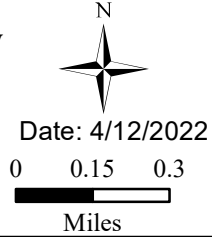
PASSAIC

Legend

- Counties
- TOTOWA BORO
- Municipalities

- Urban Land
- Urban Land Flooded
- Toll Road
- Interstate
- US Highway
- State Highway
- Impacted Roads

Impacted roads show only county level or higher routes in flooding areas.



Air Permit Sources

TOTOWA BORO

PASSAIC

Legend

- Counties
- TOTOWA BORO

Facility Type

- Major
- Minor

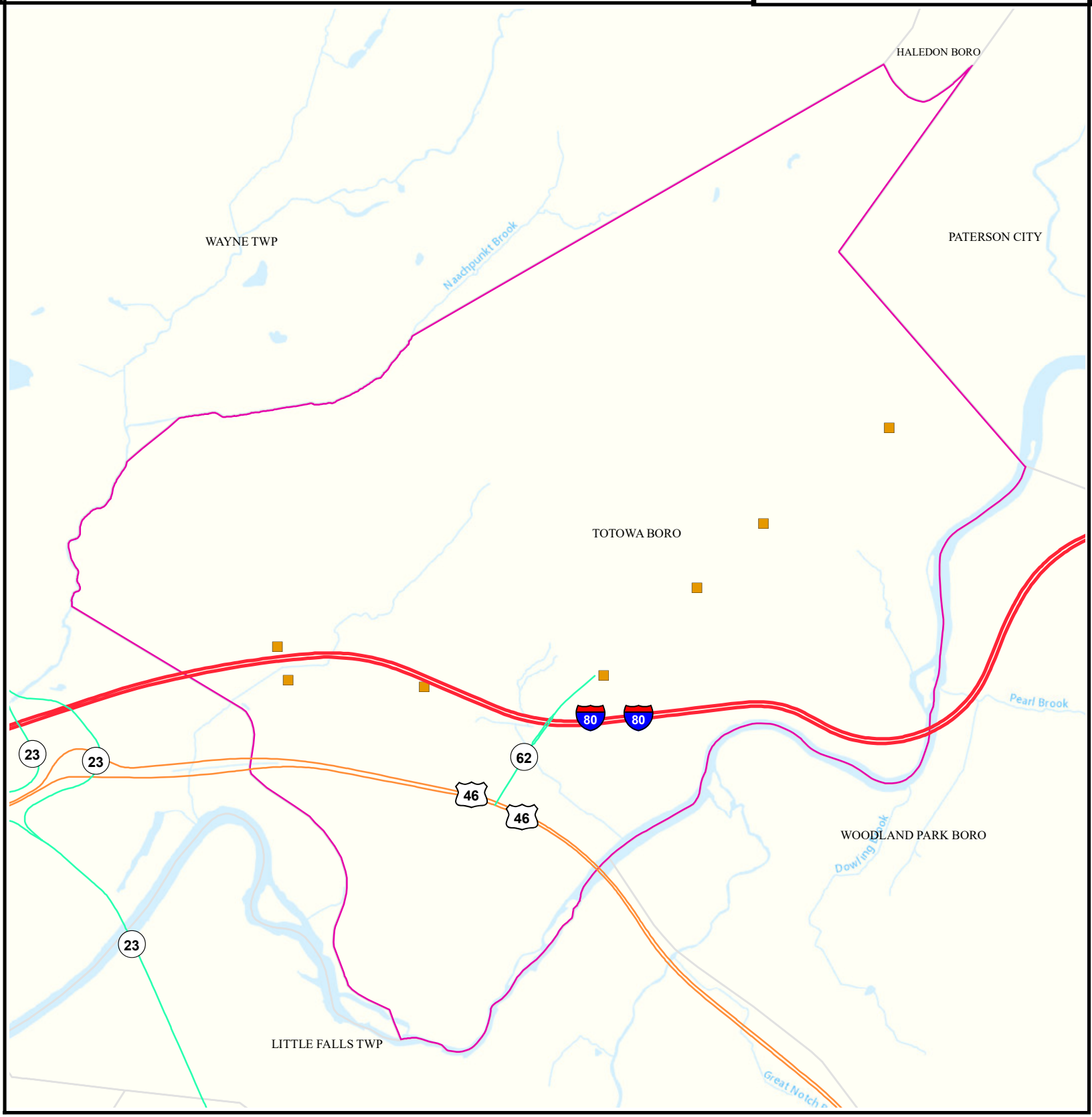


Date: 4/12/2022

0 0.15 0.3



Miles



Contaminated Sites

TOTOWA BORO

PASSAIC

Legend

- Counties
- TOTOWA BORO
- Municipalities

Known Contaminated Sites

Density Weighting

- 0
- 1
- 2
- 3
- Other

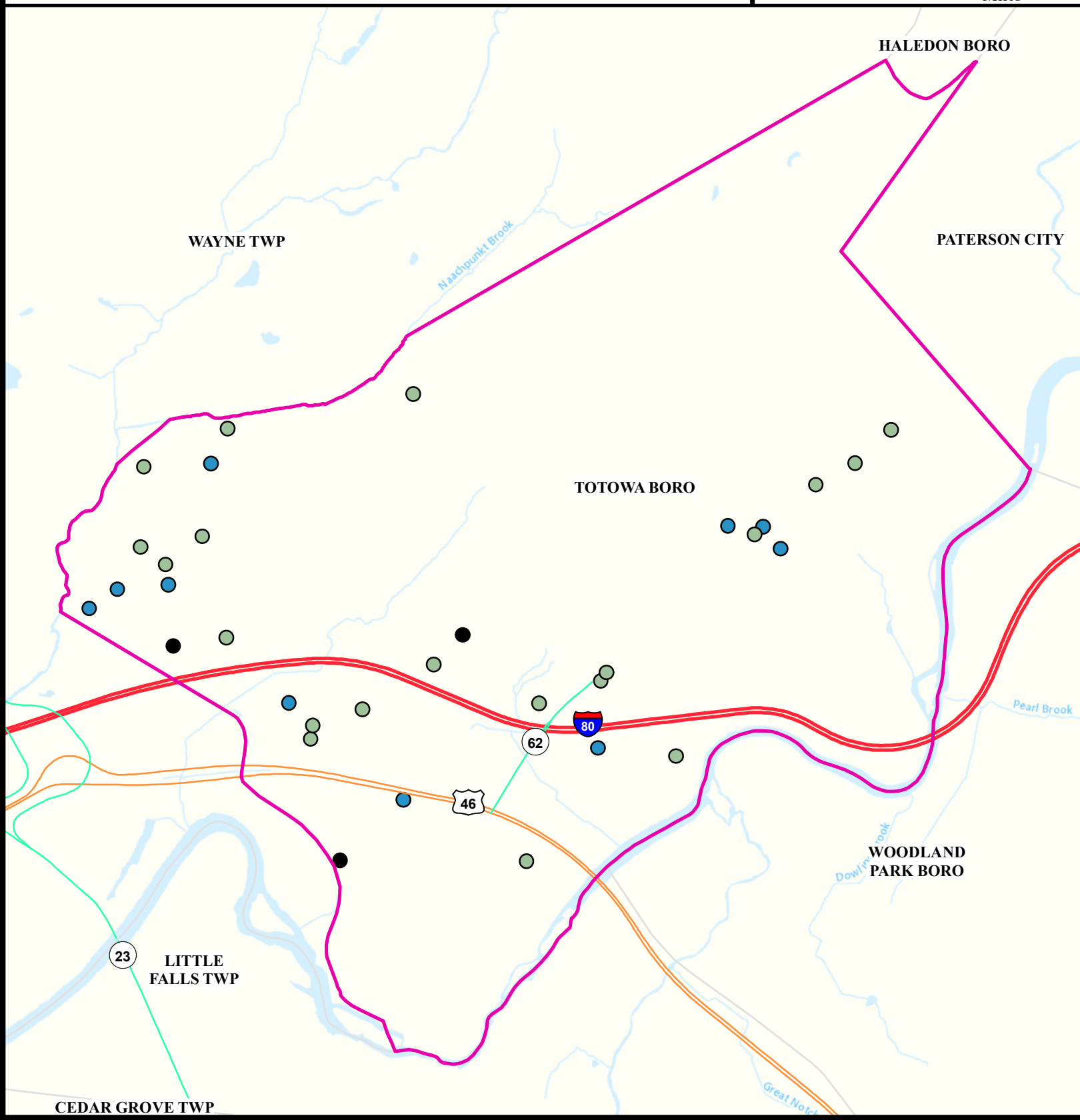


Date: 5/24/2022

0 0.15 0.3



Miles



Scrap Metal Facilities

TOTOWA BORO

PASSAIC

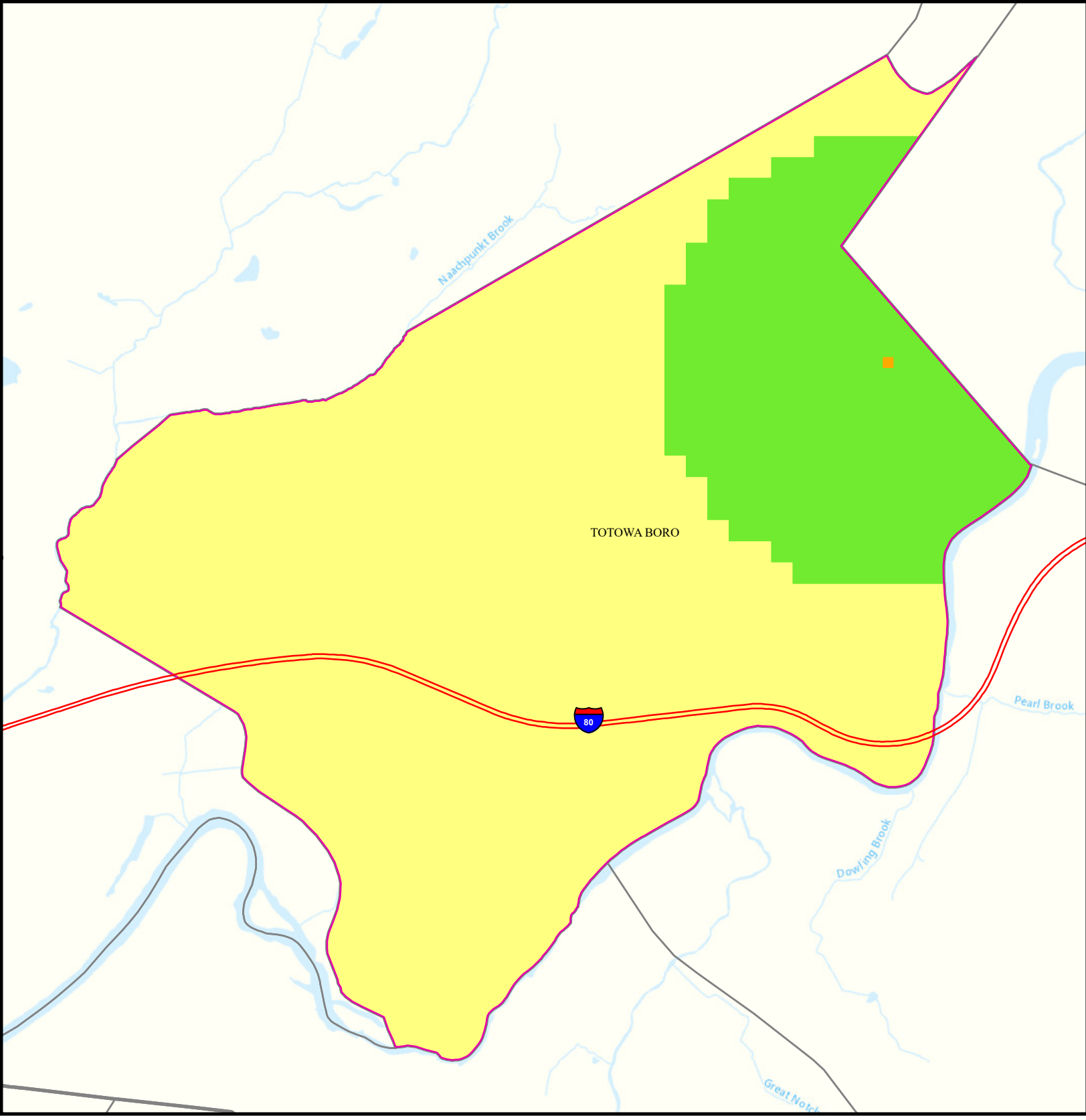
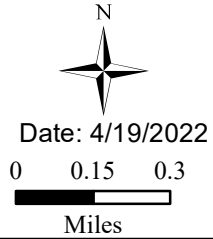
Legend

- Municipalities
- TOTOWA BORO
- Scrap Metal Facility

Sites Per Square Mile



Scrap Metal Processing Sites per Sq Mile 2022



Open Space

TOTOWA BORO

PASSAIC

Legend

- Counties
- TOTOWA BORO

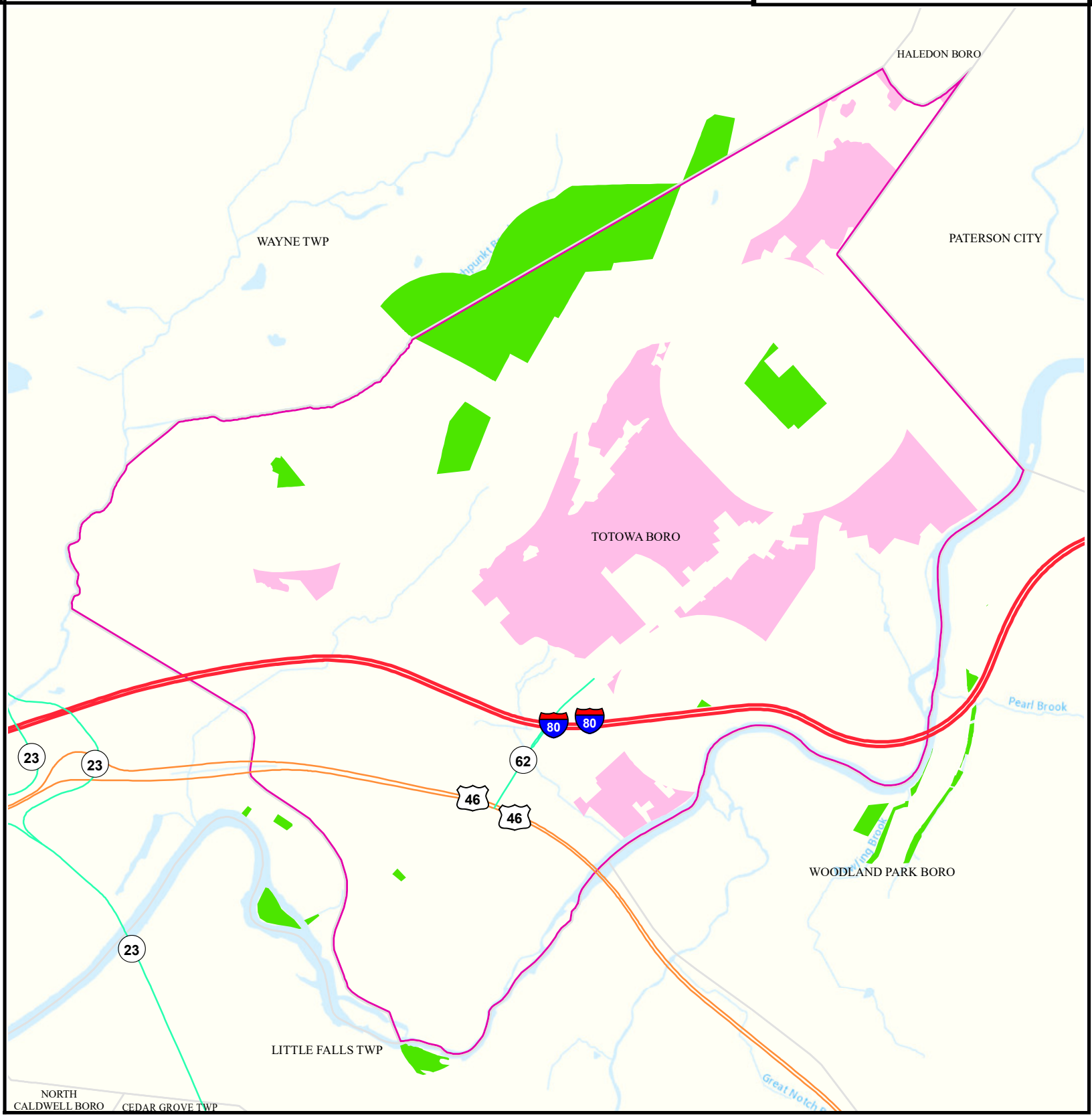
- Open Space
- Residential Population > 1/4 Mile from Open Space

N

Date: 9/27/2022

0 0.15 0.3

Miles



Traffic

TOTOWA BORO

PASSAIC

Legend

- Counties
- TOTOWA BORO
- 1000 ft. Road Buffer

- Daily Traffic Volume**
- 25,000 - 50,000
 - 50,001 - 75,000
 - 75,001 - 100,000
 - 100,001 - 125,000
 - 125,000+

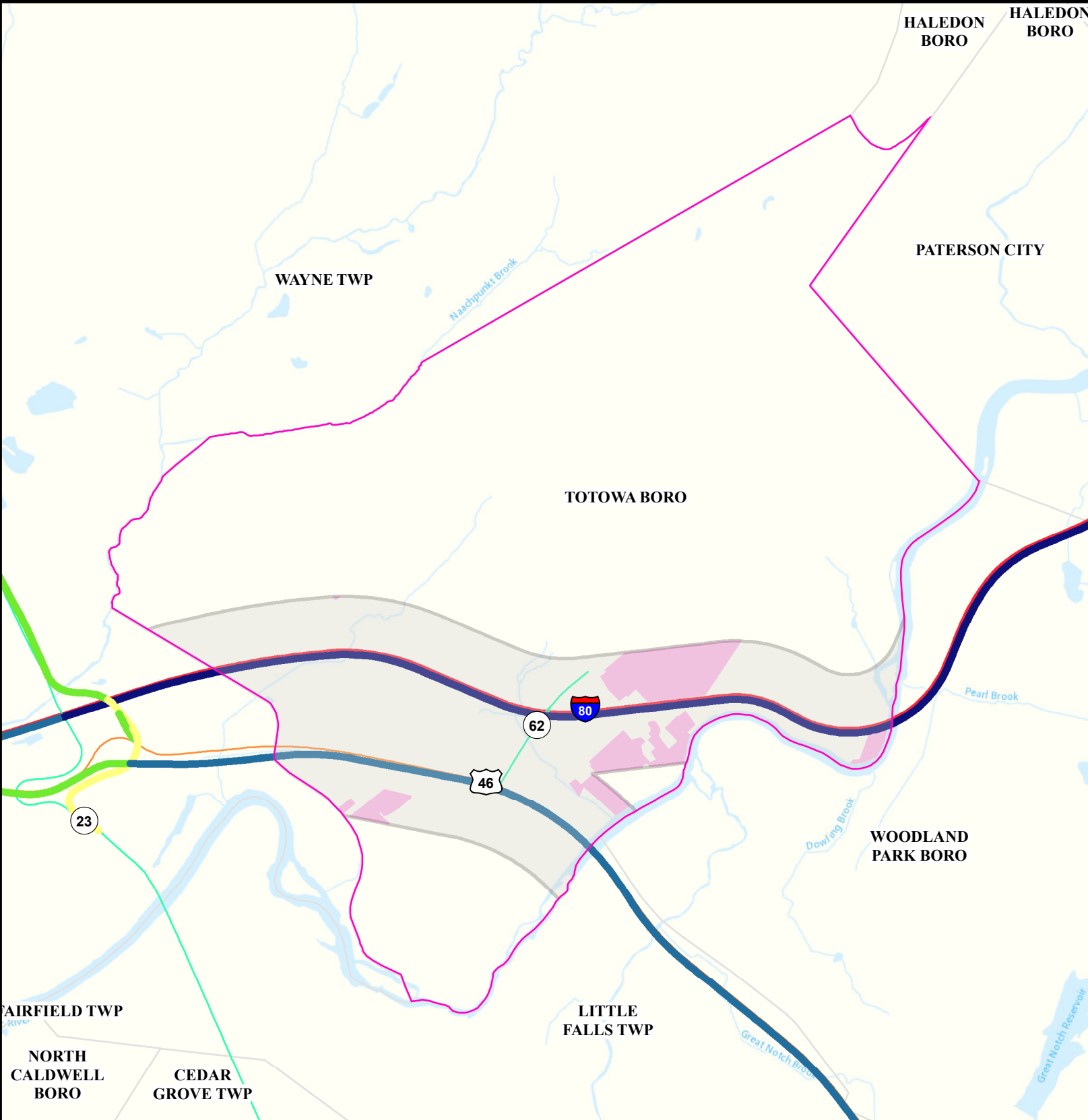
Receptors	Count
Childcare	0
School	0
Population	1208

N

Date: 4/19/2022

0 0.175 0.35

Miles



Low Birth Weight

Totowa Boro

Passaic

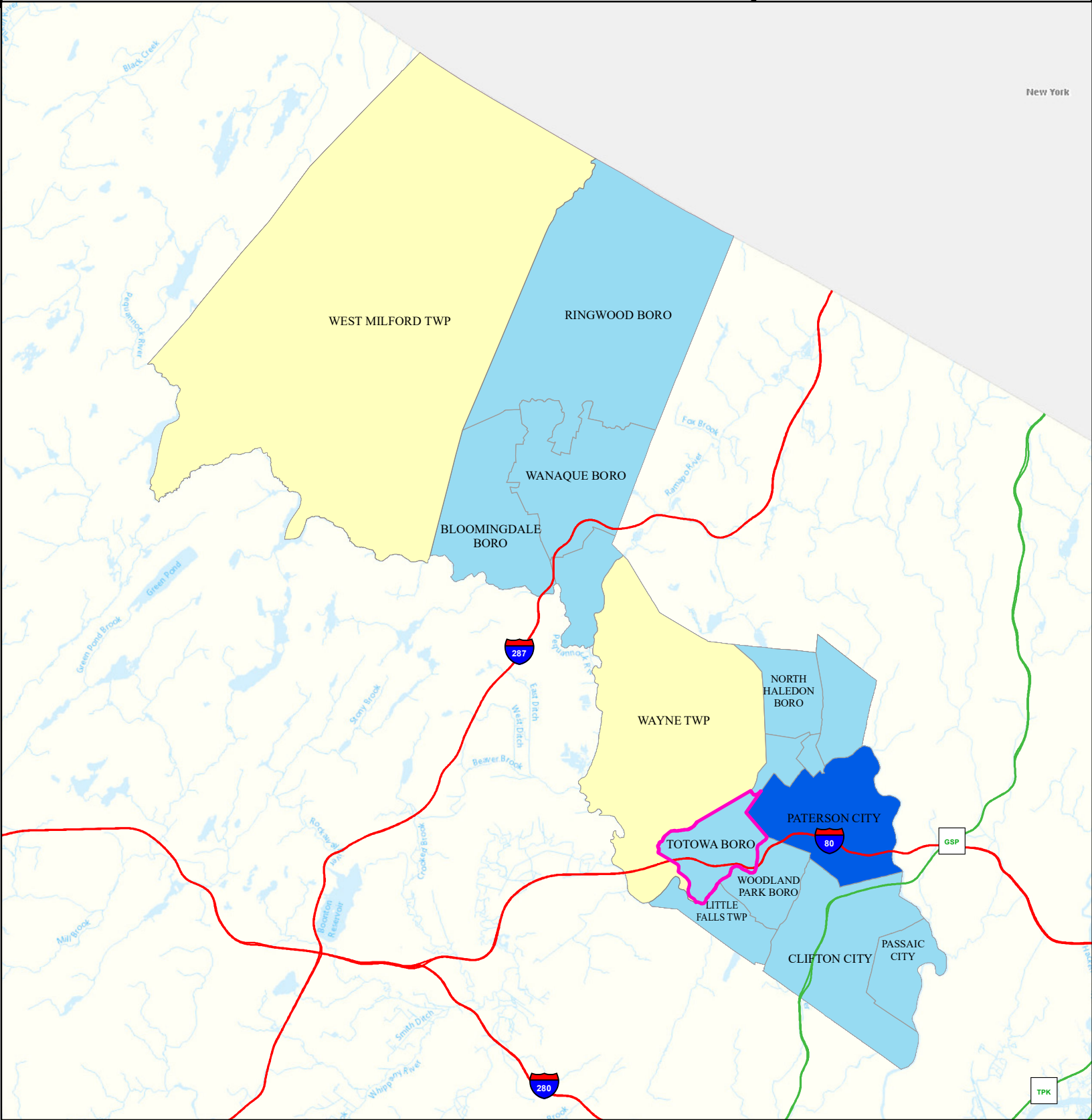
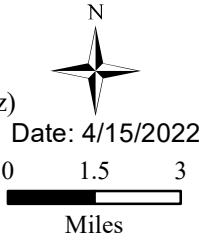
Legend

- Municipalities
- Totowa Boro

State Comparison

- Above
- Below
- No Difference
- Suppressed

Birth Rate
Low Birth Weight
(% All Births < 5 lb, 8 oz)
2016 to 2020



Age of Housing

TOTOWA BORO


PASSAIC

Legend

- Counties
- Municipalities
- TOTOWA BORO


- Year House Constructed
- Pre 1950
 - Between 1951 and 1978
 - After 1978
 - Unknown

N

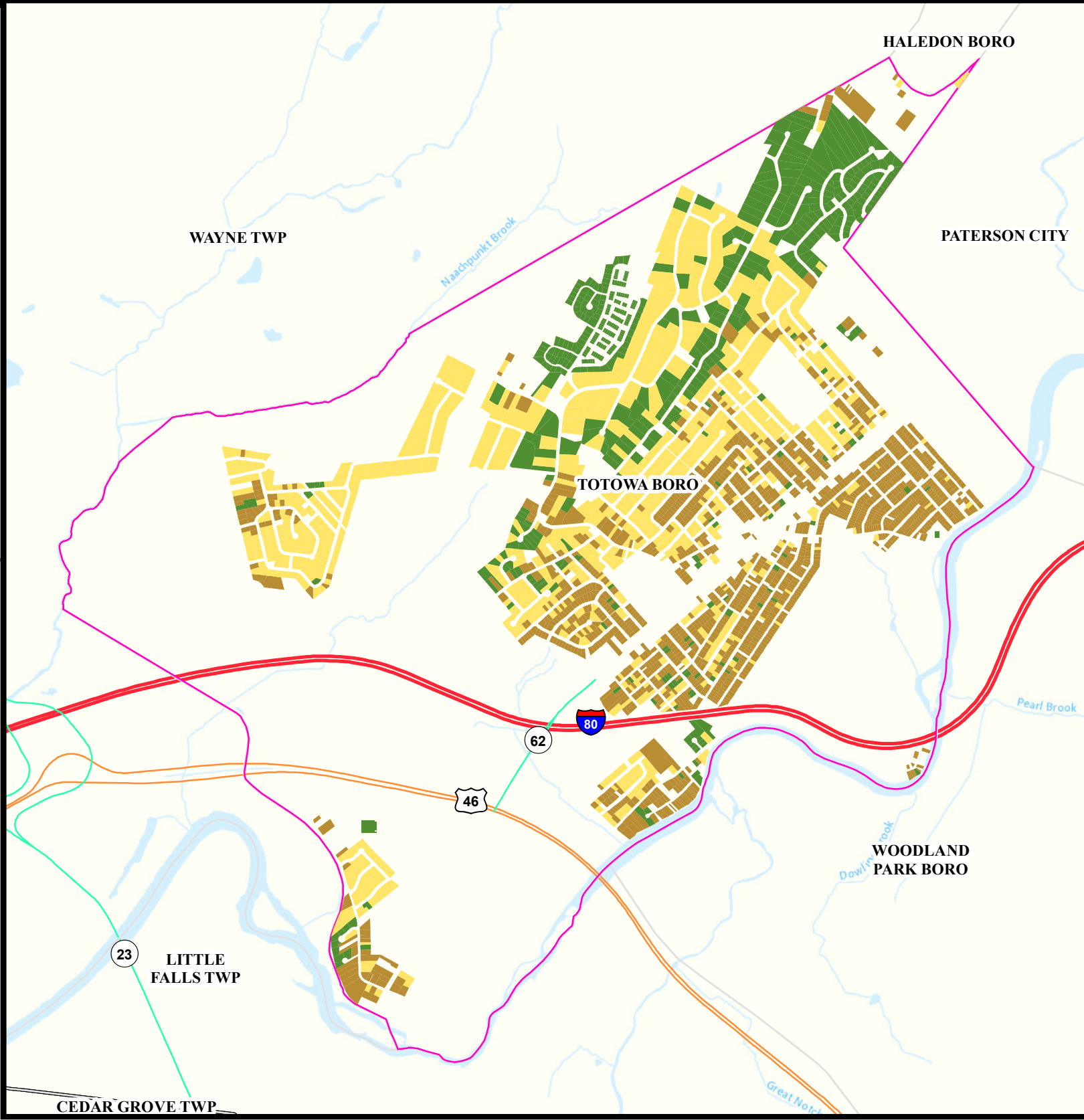


Date: 4/12/2022

0 0.15 0.3



Miles



Asthma (Emergency Department)

Totowa Boro

Passaic

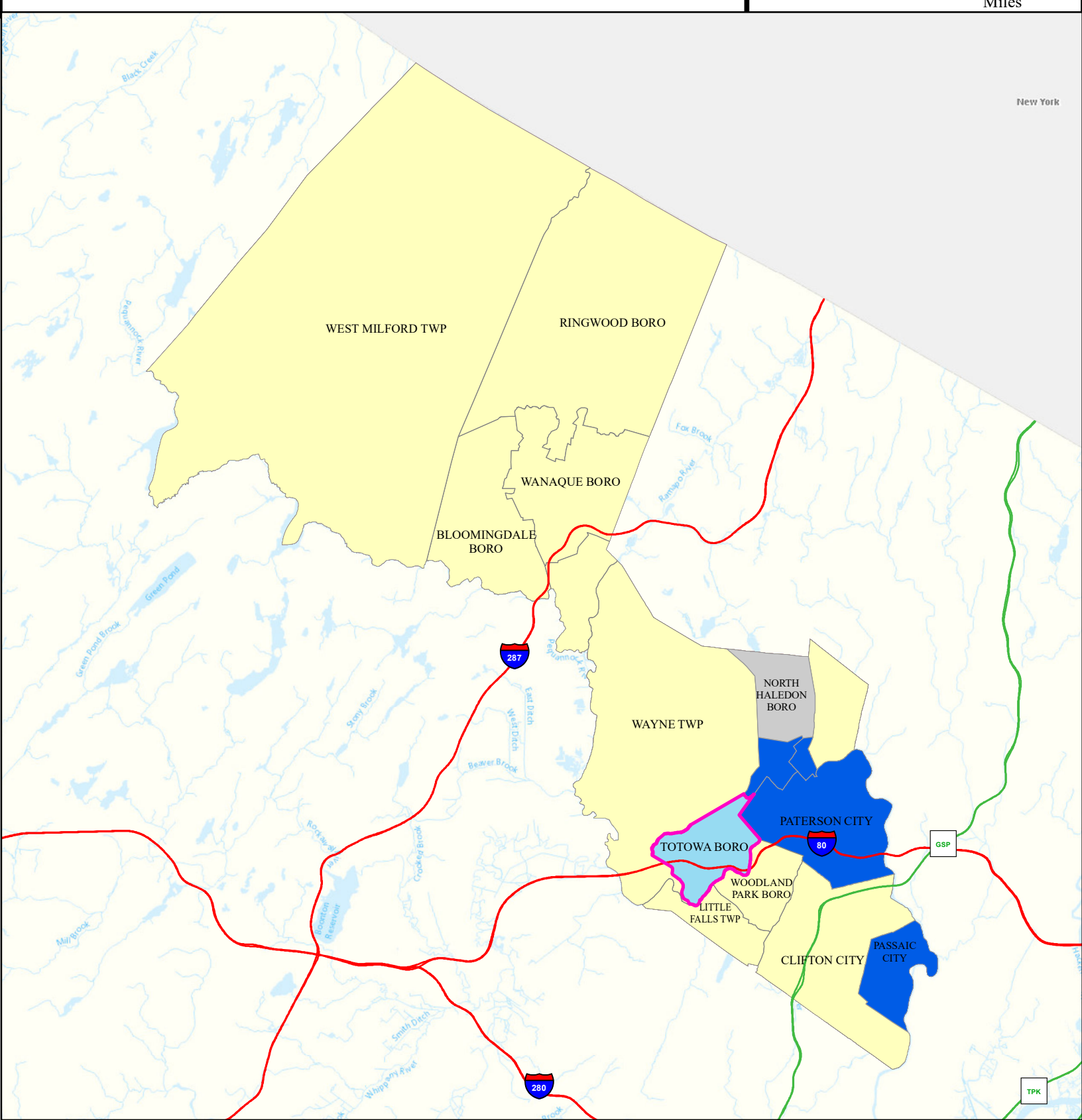
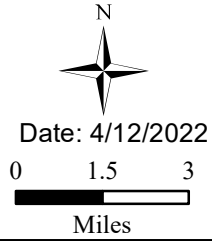
Legend

- Municipalities
- Totowa Boro

State Comparison

- Above
- Below
- No Difference
- Suppressed

Age-adjusted Rate per 10,000 People 2016 to 2019
Emergency Department Visits for Asthma



Heart Attack (AMI) (Inpatient)

Totowa Boro

Passaic

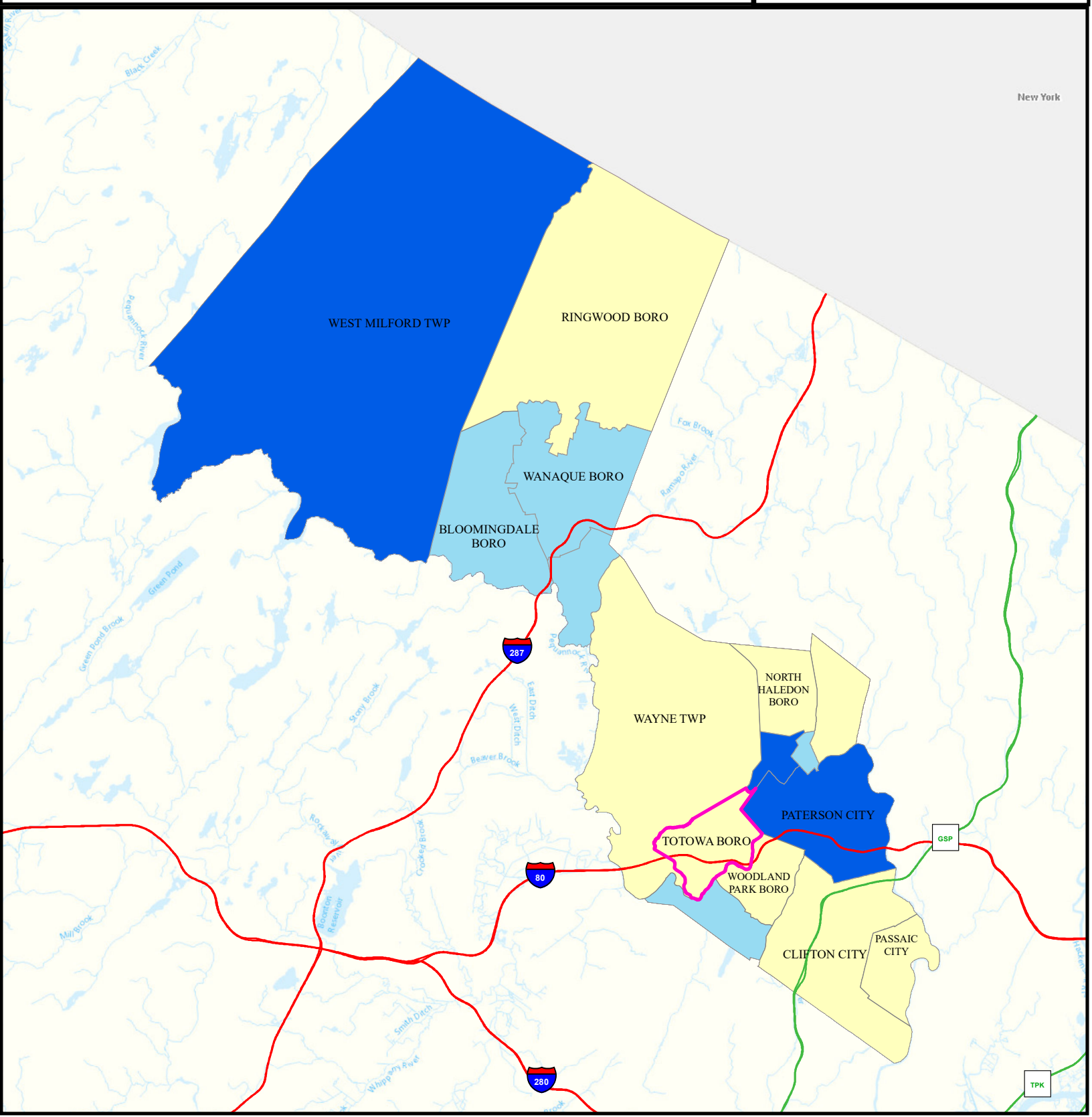
Legend

- Municipalities
- Totowa Boro

State Comparison

- Above
- Below
- No Difference
- Suppressed

Age-adjusted Rate per 10,000 People 2016 to 2019
Inpatient Visits for AMI (Acute Myocardial Infarction) 0 1.25 2.5
Date: 4/11/2022
Miles



Heart Disease Deaths

Totowa Boro

Passaic

Legend

- Municipalities
- Totowa Boro

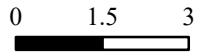
State Comparison

- Above
- Below
- No Difference
- Suppressed

Age-adjusted Death Rate
per 100,000 People
2015 to 2019

Deaths for Heart Disease

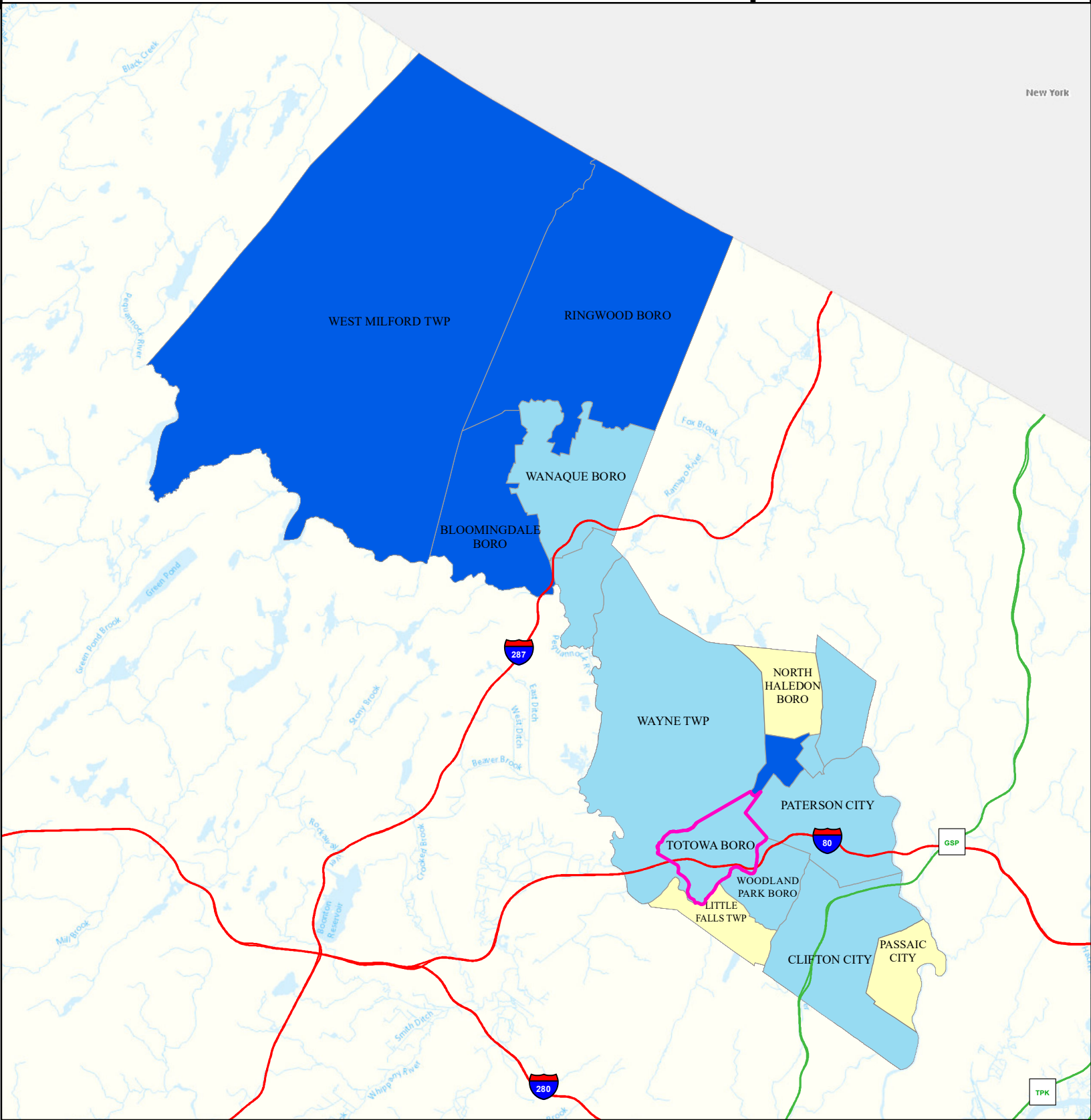
Date: 4/16/2022



Miles



New York



WEST MILFORD TWP

RINGWOOD BORO

WANAQUE BORO

BLOOMINGDALE BORO

WAYNE TWP

NORTH
HALEDON
BORO

PATERSON CITY

TOTOWA BORO

WOODLAND
PARK BORO

LITTLE
FALLS TWP

CLIFTON CITY

PASSAIC CITY

COPD (Emergency Department)

Totowa Boro

Passaic

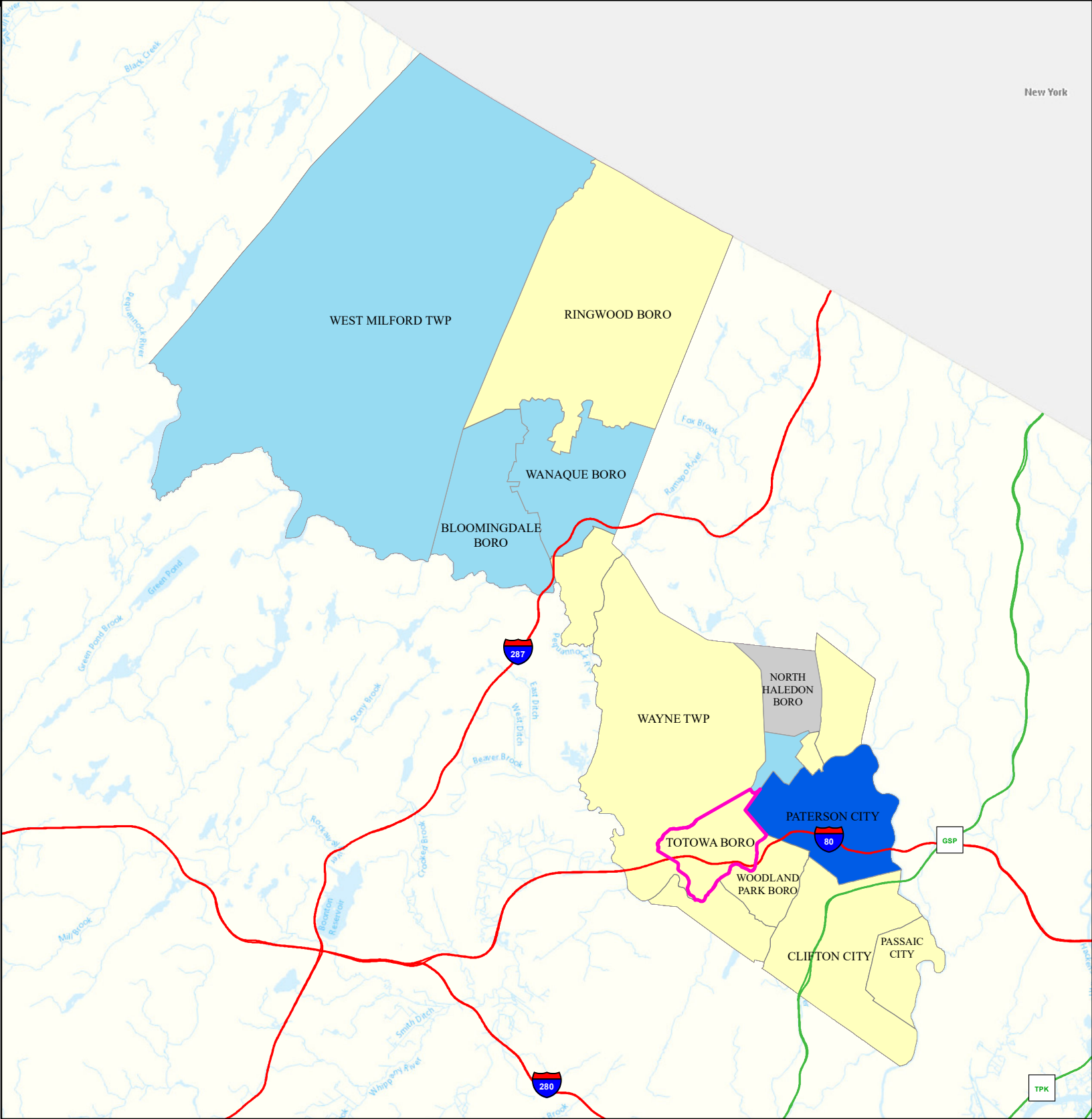
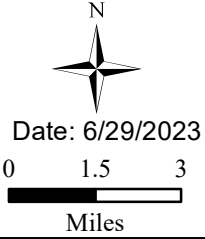
Legend

- Municipalities
- Totowa Boro

State Comparison

- Above
- Below
- No Difference
- Suppressed

Age-adjusted Rate
per 10,000 People
2016 to 2019
Emergency Department
Visits for COPD



Stroke (Inpatient)

Totowa Boro

Passaic

Legend

- Municipalities
- Totowa Boro

State Comparison

- Above
- Below
- No Difference
- Suppressed

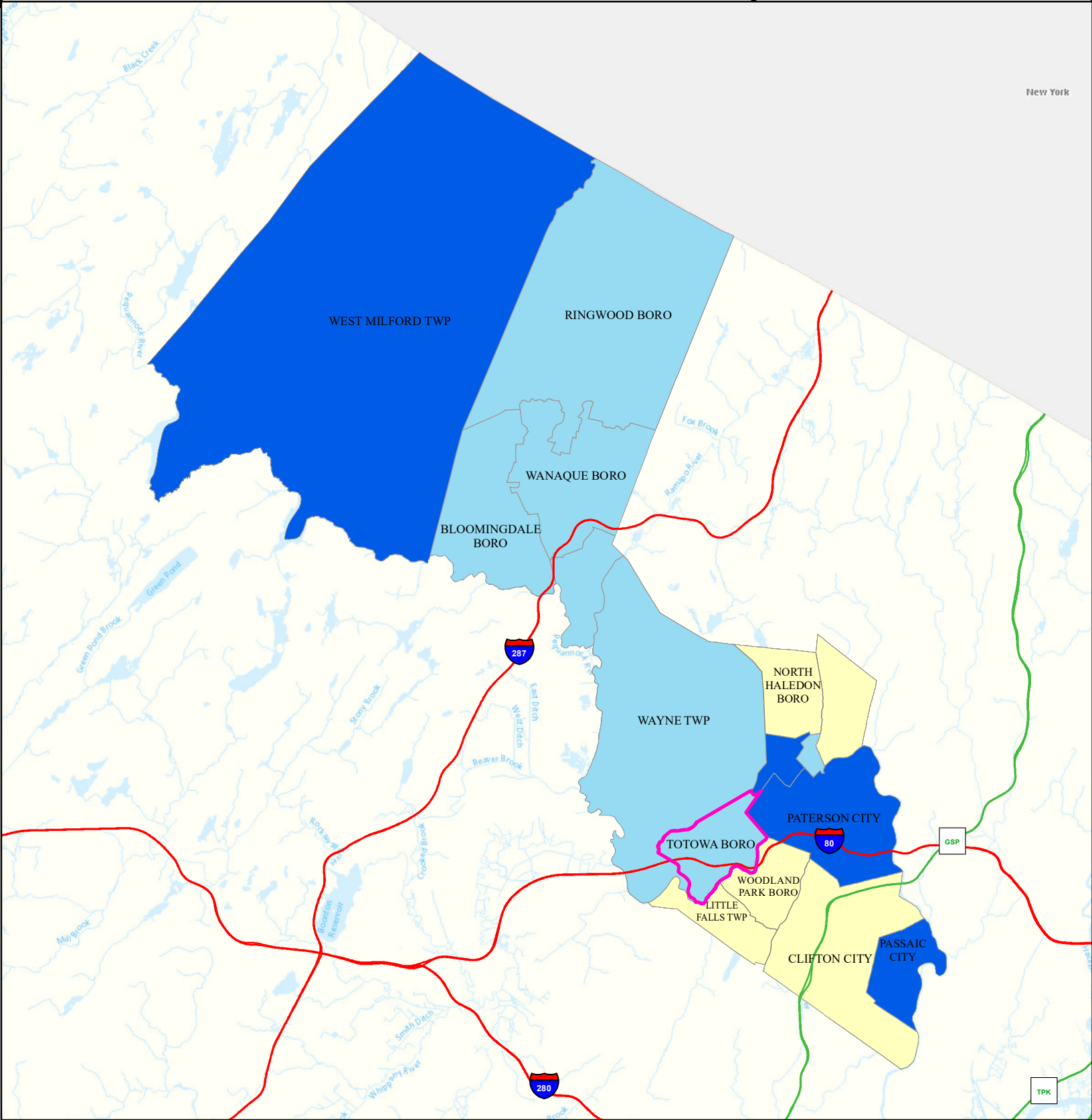
Age-adjusted Rate
per 10,000 People
2016 to 2019
Inpatient Visits
for Stroke



Date: 4/14/2022

0 1.5 3

Miles



All Cancer Deaths

Totowa Boro

Passaic

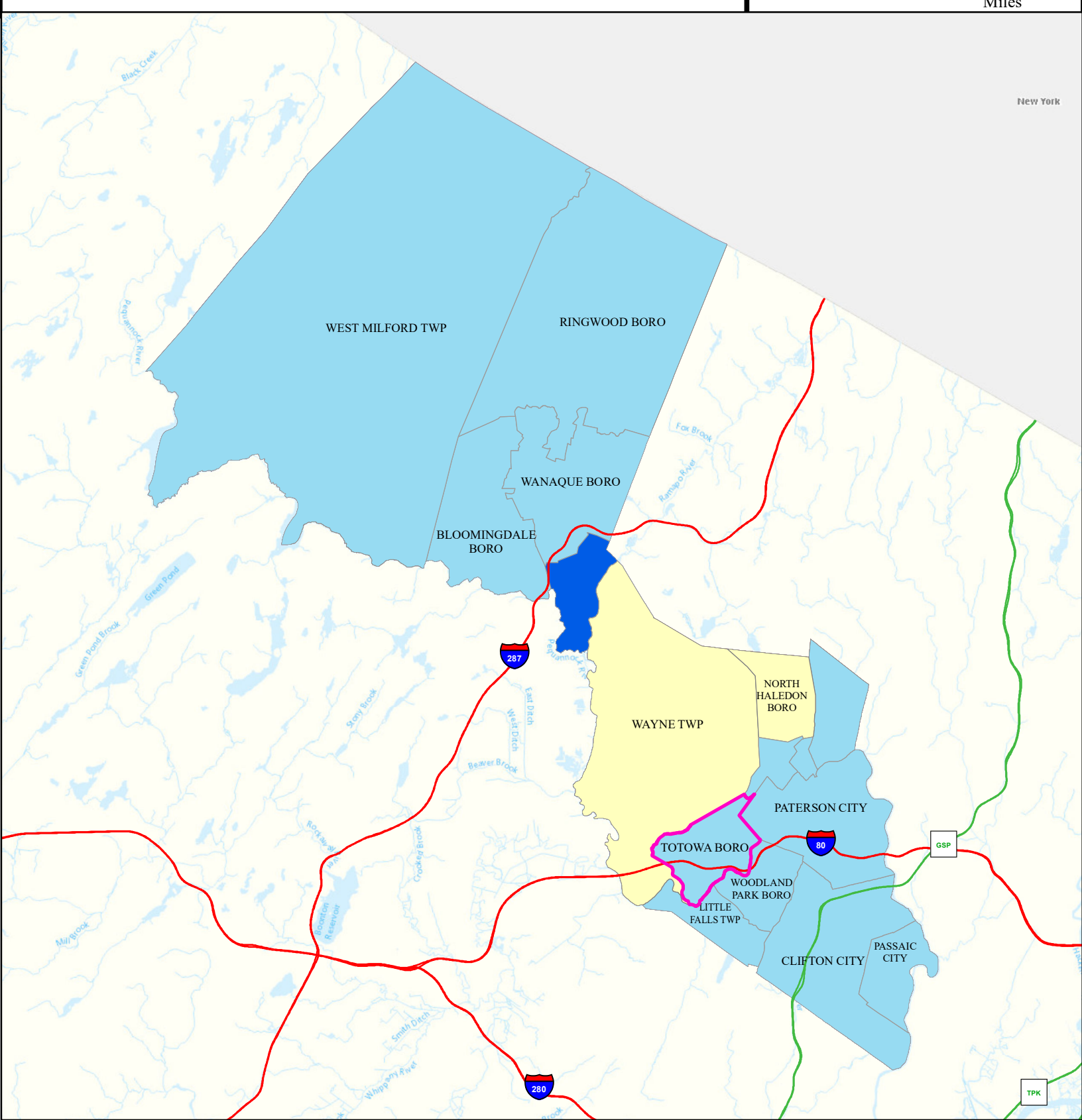

Legend

- Municipalities
- Totowa Boro

State Comparison

- Above
- Below
- No Difference
- Suppressed

Age-adjusted Death Rate
per 100,000 People
2015 to 2019
Deaths for Cancer



Lung Cancer Deaths





Totowa Boro

Passaic

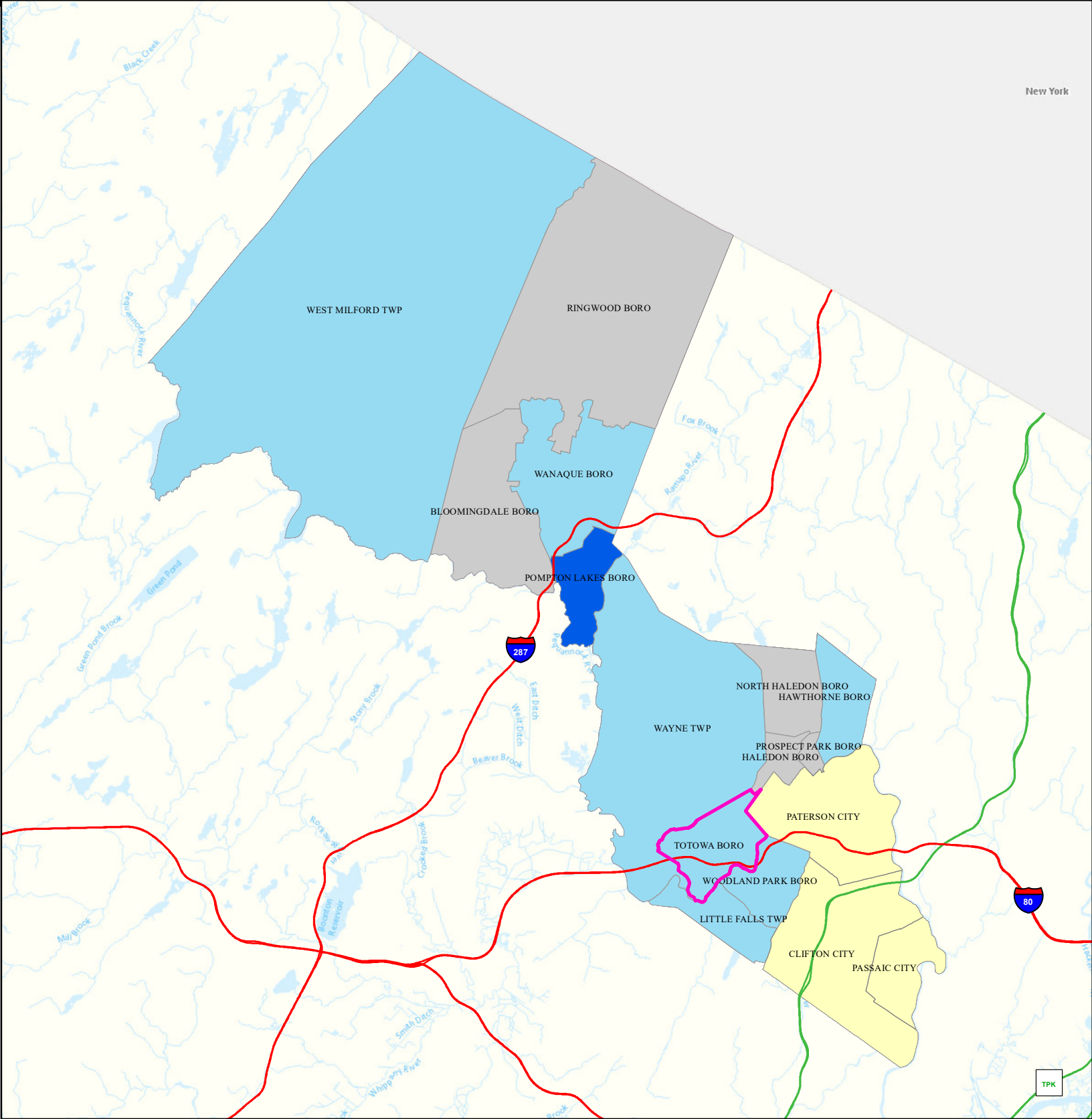
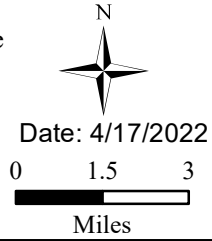
Legend

-  Municipalities
-  Totowa Boro

State Comparison

-  Above
-  No Difference
-  Below
-  Suppressed

Age-adjusted Death Rate
per 100,000 People
2015 to 2019
Deaths for Lung Cancer



New York

TPK

Smoking

Totowa Boro

Passaic

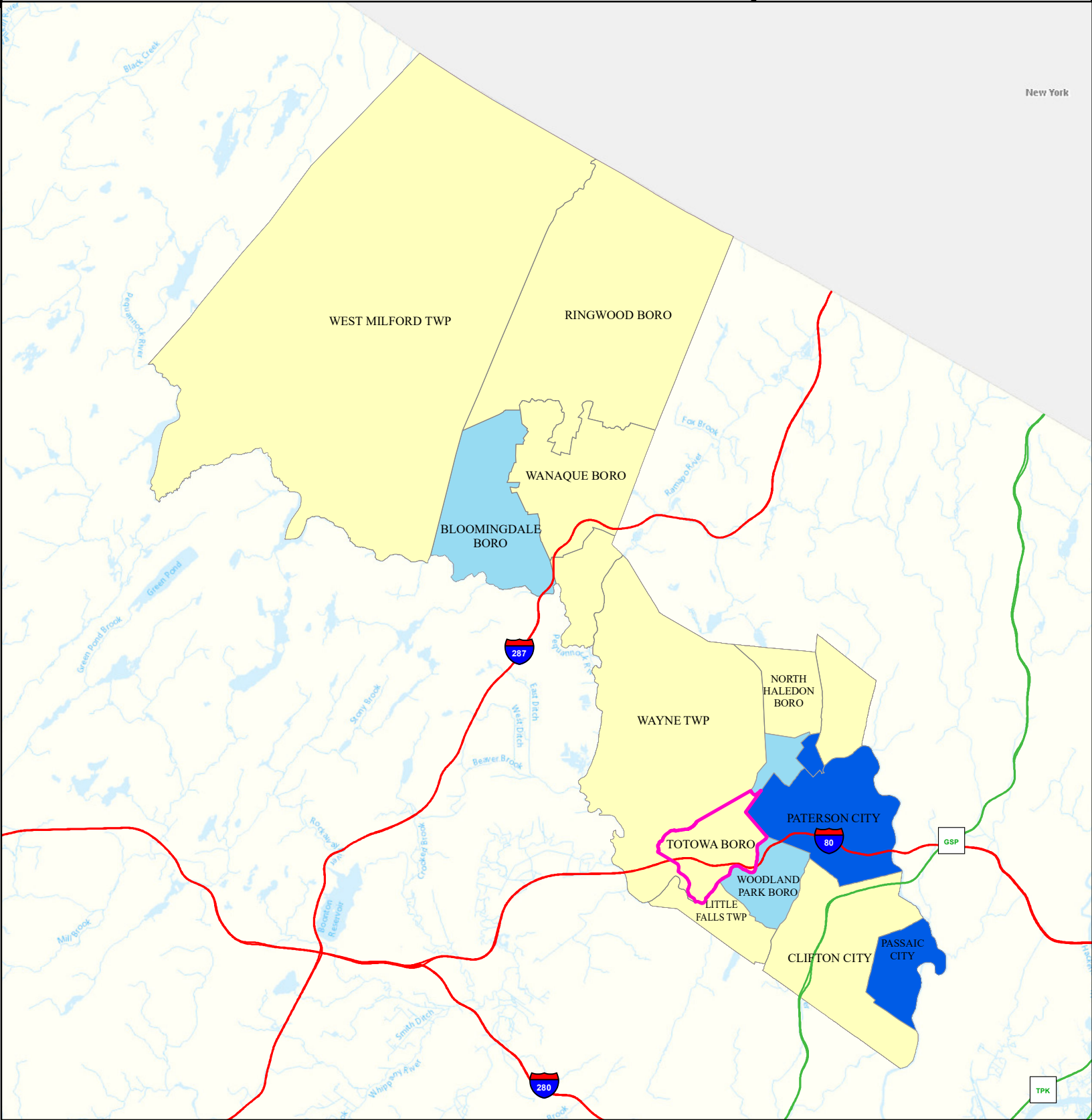
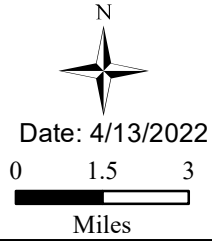
Legend

- Municipalities
- Totowa Boro

State Comparison

- Above
- Below
- No Difference
- Suppressed

Smoking Rate
Per Municipal
% of Adults
2018



Obesity

Totowa Boro

Passaic

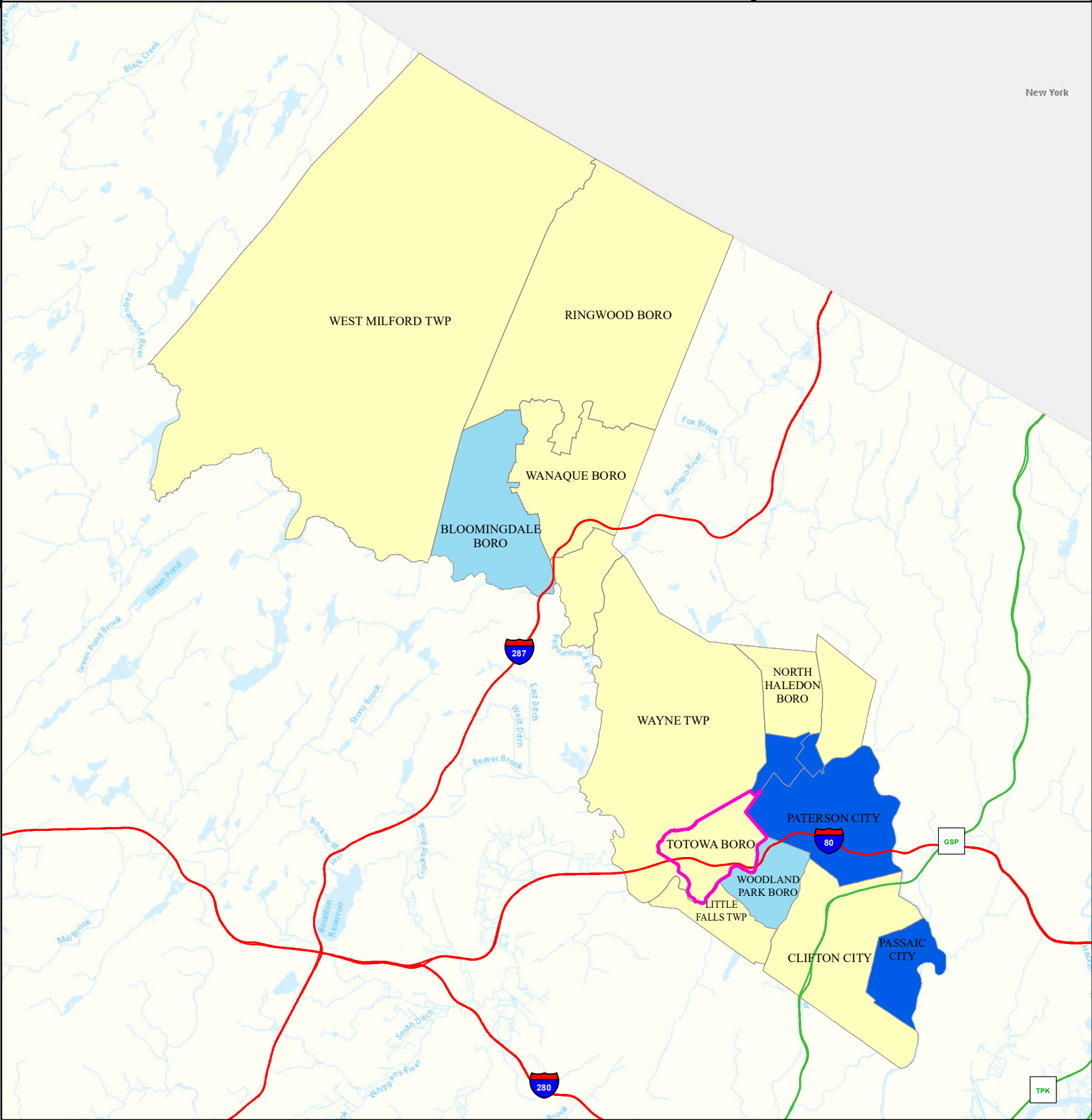
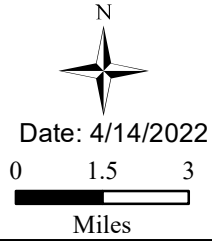
Legend

- Municipalities
- Totowa Boro

State Comparison

- Above
- Below
- No Difference
- Suppressed

Obesity Rate
Per Municipal
% of Adults
2018



Heat Related Illness (Emergency Department)





Totowa Boro

Passaic

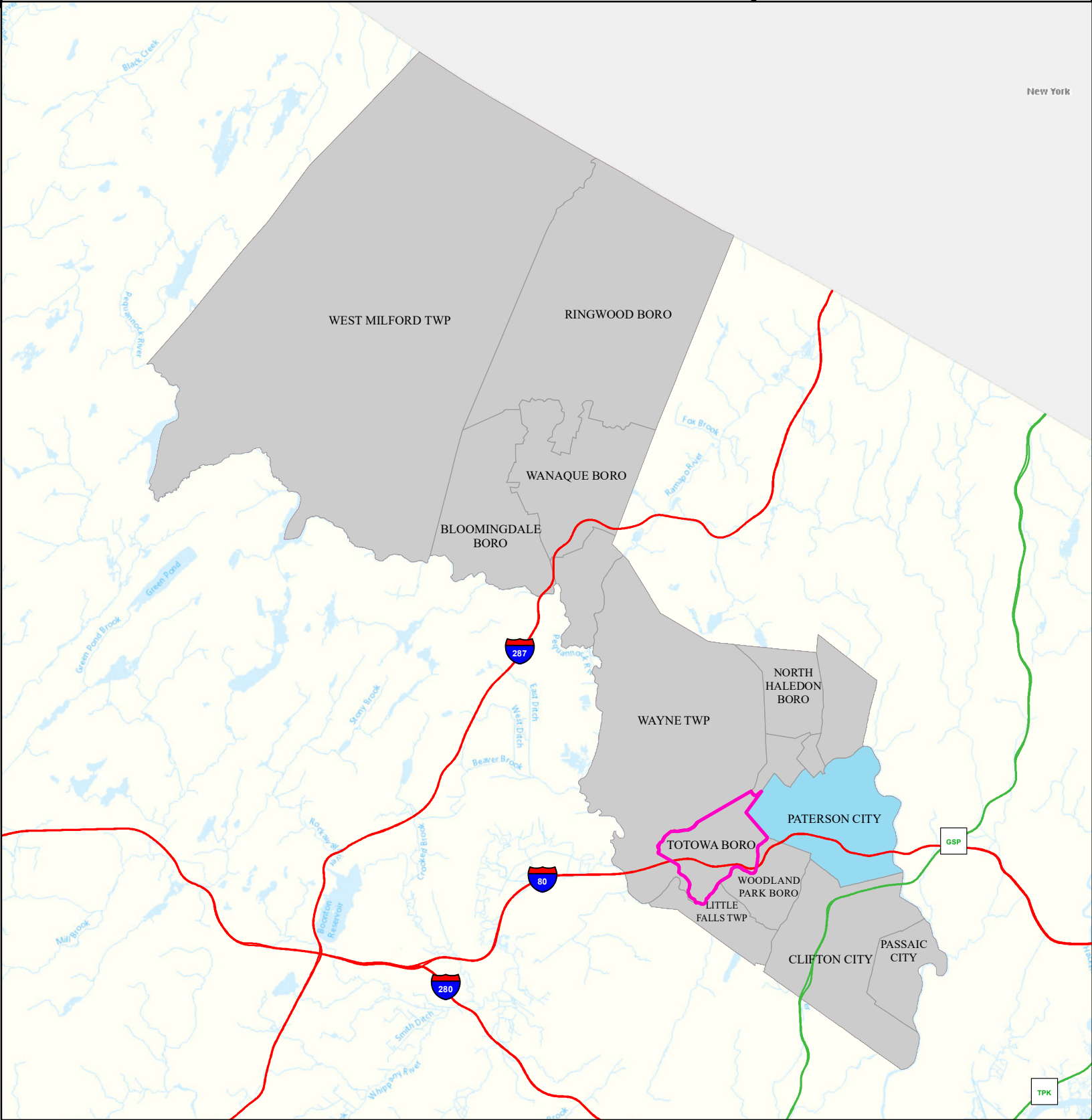
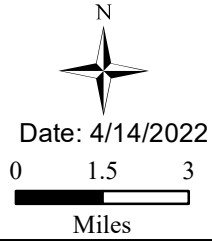
Legend

-  Municipalities
-  Totowa Boro

State Comparison

-  Above
-  Below
-  No Difference
-  Suppressed

Age-adjusted Rate
per 10,000 People
2016 to 2019
Emergency Department
Visits for
Heat Related Illness



New York

TPK

Date: 4/14/2022