

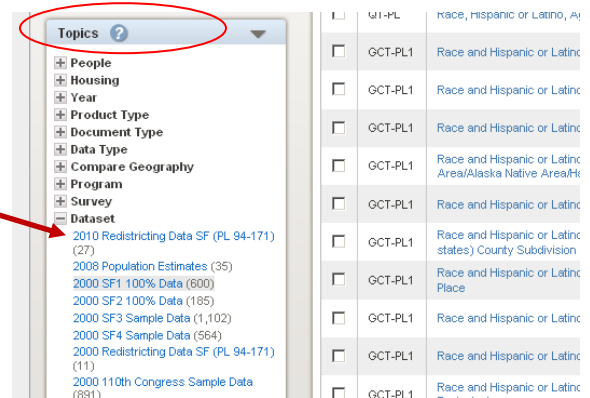


## How do I find all Census Tracts in a County Subdivision?

The following example is based on finding All Census Tracts within Mahwah, New Jersey, which is located in Bergen County:

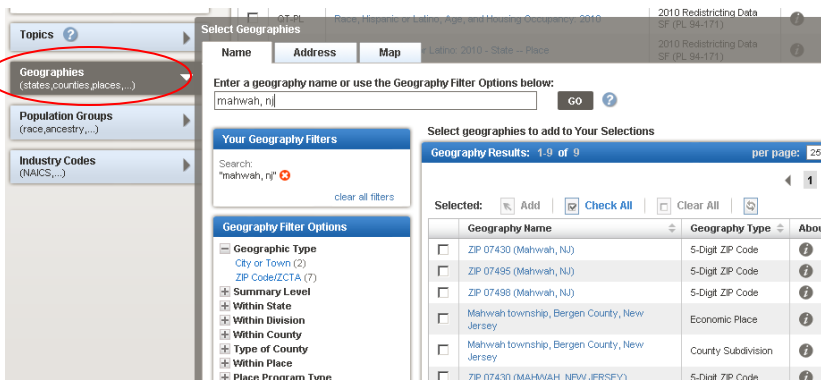
### 1. Select your dataset

Due to the complexities of Census Data, the process of selecting all Tracts within a County Subdivision is Dataset dependent. For this example, click the [2010 Redistricting Summary File \(PL 94-171\)](#) link under the Dataset filter for **Topics**.



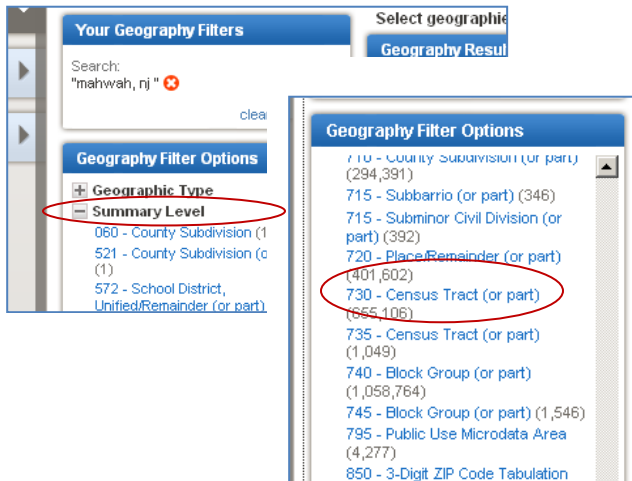
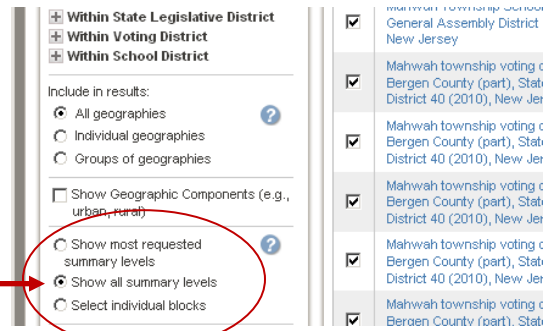
### 2. Select your Geography

Click on **Geographies** from the Main or Search page. The Geographies search overlay opens and sits on top of your Search Results. Type “Mahwah, NJ” in the textbox located just under the **Name** tab and Click “GO.” Mahwah, NJ is moved to **Your Geography Filters** and your **Geography Results** are narrowed to only include geographies with Mahwah, NJ in the name.



### 3. Change your index

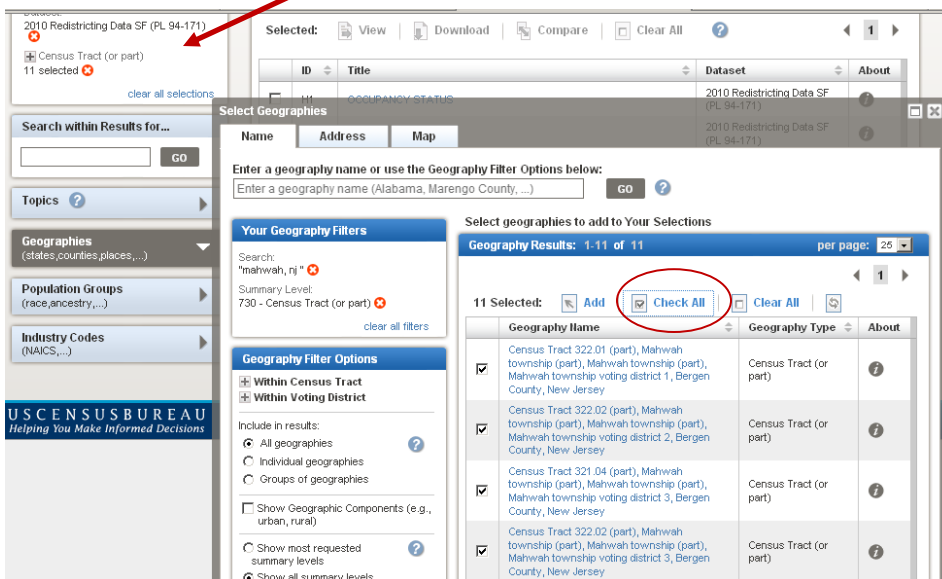
Next, select the “Show all summary levels” radio button found below the [Geography Filter Options](#) box. This expands the number of available geographies for you to search from to all available geographies in the system.



### 4. Select Your Summary Level

Now expand the [Summary Level Filter](#) in the [Geography Filter Options](#) and select **730 – Census Tract (or Part)**. Summary Level 730 is specific to the Redistricting Data Summary File. For all other Decennial Products, select 080 – Census Tract (or Part). Your [Geography Search Results](#) will now display all Census Tracts located in Mahwah, NJ.

### “Your Selections”



### 5. Select your Geographies

Select the [Check All](#) Button and then click “[Add](#)” to add the Census Tracts to “[Your Selections](#)”. For larger county subdivisions, you may have to change the results per page or make selections from several pages. Once all of the tracts have been added you can now close the [Geography Search](#) and either view tables or further refine your search.

#### TIPS:

- Currently, a group geography for “All Census Tracts within a County Subdivision” does not exist. It will be added in the near future.
- The process to find “All Census Tracts within a Place” is the same for 2010 PL 94-171 Data. For all other Products, use Summary Level 158. For more information, see [FAQ # 8841](#).