

FATAL MOTOR VEHICLE CRASH COMPARATIVE DATA REPORT FOR THE STATE OF NEW JERSEY



2009

COMPILED BY THE
NEW JERSEY STATE POLICE
FATAL ACCIDENT
INVESTIGATION UNIT





State of New Jersey

OFFICE OF THE ATTORNEY GENERAL
DEPARTMENT OF LAW AND PUBLIC SAFETY
DIVISION OF STATE POLICE
POST OFFICE BOX 7068
WEST TRENTON NJ 08628-0068
(609) 882-2000

CHRIS CHRISTIE
Governor

KIM GUADAGNO
Lt. Governor

PAULA T. DOW
Attorney General

COLONEL JOSEPH R. FUENTES
Superintendent

Dear Reader:

The year 2009 was another successful year for the State of New Jersey in the reduction of fatal motor vehicle crashes. Although the decrease in motor vehicle fatalities wasn't as drastic as between 2007-2008, it was still encouraging to see that the fatalities were down for the third straight year. In 2009, New Jersey recorded 550 fatal collisions that resulted in 584 deaths. This is a decrease of 5 fatal collisions and 6 fatalities, averaging out to 1.60 motor vehicle fatalities per day. The New Jersey State Police, as well as all law enforcement agencies and certain non-profit organizations, are committed in its effort, through enforcement and education of the motoring public, to continue the reduction of motor vehicle fatalities on our roadways.

As traffic related deaths continue to be the leading cause of death in New Jersey and the nation, we, as a society, must continue our efforts in traffic safety awareness. In 2009, the nationwide death toll recorded on our roadways was approximately 33,960. This is nearly a 9% decrease from 2008. In addition, it is approximately 10,000 less deaths than what was recorded 5 years ago in 2004!

On the following pages you will find statistics of the fatal motor vehicle accident records compiled by the Fatal Accident Investigation Unit of the Division of State Police for 2009. This report constitutes a detailed look at the causes and results of fatal crashes throughout the state during 2009. With the continued efforts and cooperation of the public, federal, state and local agencies, I am convinced that our traffic safety records will continue to improve in the years ahead.

Sincerely,

Joseph R. Fuentes
Colonel
Superintendent



"An Internationally Accredited Agency"

*New Jersey Is An Equal Opportunity Employer
Printed on Recycled Paper and Recyclable*



TABLE OF CONTENTS

STATISTICAL SUMMARY

2009 Quick Facts	1
2009 Motor Vehicle Fatal Crashes and Fatalities with a Comparison of the 1990-2009 Crashes and Fatalities	2
A. Crash Victim Classification by Month	3
B. Crashes and Fatalities by Month of Occurrence	3
C. Crash Victim Classification by County	4
D. Crashes by County of Occurrence and Roadway Classification	5
E. Fatalities and Injuries According to Crash Type Classification	6
F. Hours of Occurrence	7
G. Weather Conditions	7
H. Day of Occurrence	8
I. Age of Driver Victims	8
J. Age of Pedestrian Victims	8
K. Sex of Pedestrians	9
L. Condition of All Drivers	9
M. Alcohol Factor	10
Victim Alcohol Factor, 2005-2009 Comparison	11
Victim Alcohol Factors for the Year 2009	11
N. Alcohol Involvement of Deceased Drivers Related to Manner of Collision	12
O. Manner of Collision	12
P. Type of Vehicles Involved (Including Parked)	13
Q. Character of Road	14
R. Road Designation	14
S. Age of Drivers	15
T. Sex of Drivers	15
U. What Drivers Were Doing	16
V. What Pedestrians Were Doing	16
W. Contributing Circumstances	17

SPECIFIC AREAS OF CONCERN

Interstate Highway Fatalities	19
Pedalcycle Crashes	20
Motorcycle Crashes	21
Tractor-Trailer Crashes	22
Restraint Usage	23
17 - 20 Age Group	24
Fatal Crashes and Persons Killed for Selected Holiday Periods	25
Ten Year Experience	26
Fatal Crash Investigation Summary by Troop	27
Fatal Crashes by County, Municipality, Date, Time and Location	30
Map - Fatalities by County	39

QUICK FACTS

- Nationwide, the fatality rate remained at a historic low of 1.16 fatalities per hundred million vehicle miles traveled.
- Nationwide preliminary statistics indicate there were 33,960 people killed.
- In New Jersey, there were 550 fatal crashes with 584 people killed.
- There was a decrease of 5 fatal crashes and a decrease of 6 fatalities.
- Of the fatalities, 27.9 % had consumed alcohol to some extent.
- Of all drivers, 12.6 % were legally intoxicated.
- An average of 1.60 persons were killed every day.
- There were 66 fatal crashes involving 69 motorcycles.
- Pedalcyclists accounted for 14 fatal crashes.
- The pedestrian death toll was 157.
- There were a total of 35 hit and run fatal crashes involving 36 hit and run vehicles. The victims were comprised of 6 drivers, 4 passengers and 24 pedestrians.
- Of the 831 drivers listed, 44 New Jersey drivers and 5 out-of-state drivers were suspended. There were 2 drivers without valid licenses.
- There are 38,123 miles of public open roads in the state of New Jersey, indicating one death for every 65.3 miles.
- Straight roads were involved in 54.9 % of all fatal crashes.
- Of all fatal crashes, 79.6 % occurred during clear weather conditions.
- Of the known drivers involved in fatal crashes, 71.3 % were males.
- Of the vehicles involved in fatal crashes, 53.6 % involved passenger cars.
- There were 41 tractor-trailers involved in 40 fatal crashes which resulted in 46 fatalities.

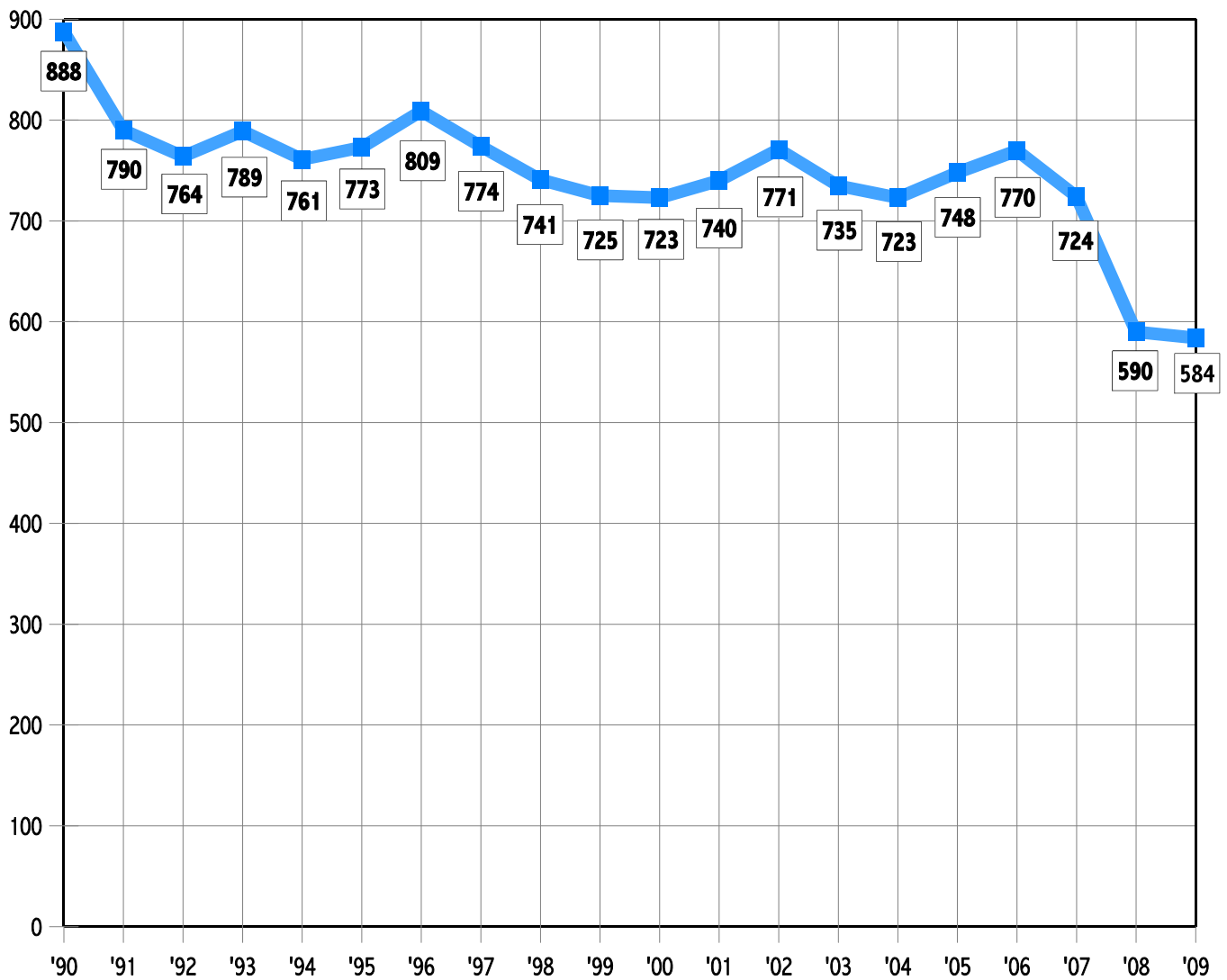
SUBJECT

Statistical Summary of 2009 Motor Vehicle Fatal Crashes and Fatalities with a Comparison of the 2005-2009 Crashes and Fatalities.

Statistics	2005	2006	2007	2008	2009
Fatal Crashes	691	709	674	555	550
Fatalities	748	771	724	590	584

TREND IN FATALITIES

20 Year Trend



A. VICTIM CLASSIFICATION BY MONTH - 2009

Month	Driver	Passenger	Pedalcyclist	Pedestrian	Totals
January	24	9	0	24	57
February	23	7	0	15	45
March	14	10	0	11	35
April	30	7	0	11	48
May	23	5	2	13	43
June	34	7	3	7	51
July	32	8	3	13	56
August	27	15	2	13	57
September	33	9	2	8	52
October	22	6	0	14	42
November	24	10	2	13	49
December	29	5	0	15	49
Totals	315	98	14	157	584

B. CRASHES AND FATALITIES BY MONTH OF OCCURRENCE

Month	Crashes					Fatalities				
	2005	2006	2007	2008	2009	2005	2006	2007	2008	2009
January	46	63	62	55	55	49	69	69	59	57
February	31	40	42	38	44	33	42	45	40	45
March	52	60	51	33	33	59	63	57	33	35
April	56	59	40	46	44	59	66	41	50	48
May	50	67	54	45	41	51	72	55	46	43
June	73	40	64	48	48	76	42	67	51	51
July	60	67	76	51	56	66	72	79	55	56
August	57	62	59	50	50	65	67	66	52	57
September	70	69	57	41	48	72	76	63	46	52
October	70	64	67	54	42	74	67	70	60	42
November	68	55	47	49	45	78	63	53	52	49
December	58	63	55	45	44	66	72	59	46	49
TOTAL	691	709	674	555	550	748	771	724	590	584

C. CRASH VICTIM CLASSIFICATION BY COUNTY

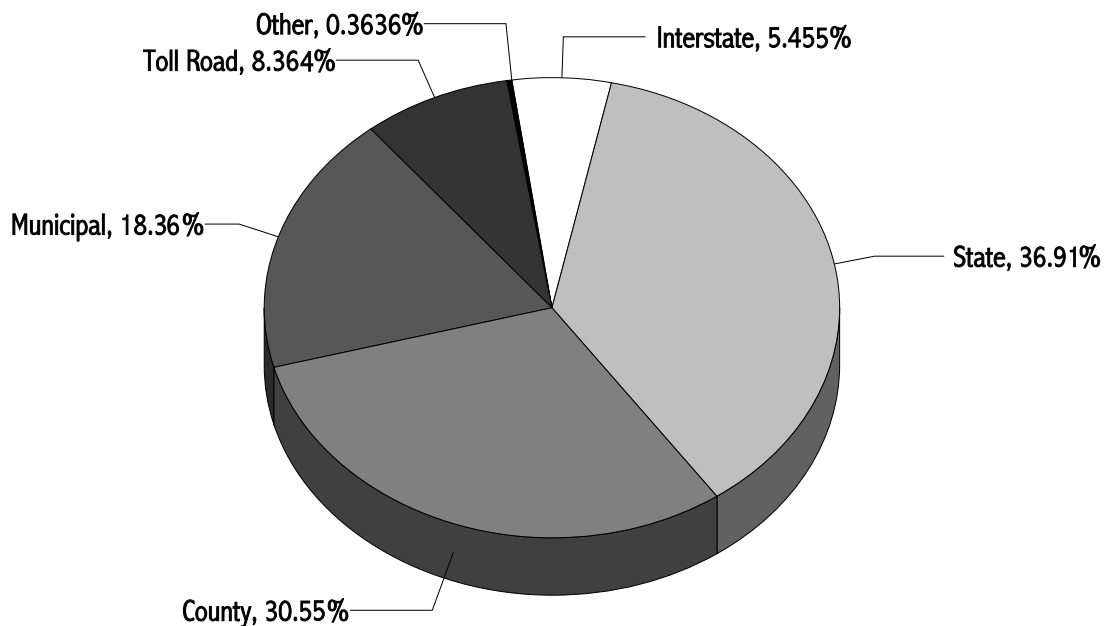
County	Victim Classification					
	Crashes	Killed	Driver	Passenger	Pedestrian	Pedalcyclist
Atlantic	41	43	22	8	12	1
Bergen	25	26	14	0	12	0
Burlington	43	48	27	14	7	0
Camden	37	42	24	7	9	2
Cape May	8	8	7	0	1	0
Cumberland	27	28	21	5	1	1
Essex	40	42	14	7	21	0
Gloucester	22	22	14	4	3	1
Hudson	22	22	7	3	12	0
Hunterdon	8	8	5	1	2	0
Mercer	21	22	11	4	7	0
Middlesex	44	48	19	10	18	1
Monmouth	34	34	18	2	11	3
Morris	18	18	12	3	3	0
Ocean	57	63	32	12	15	4
Passaic	23	26	16	5	5	0
Salem	13	14	11	1	1	1
Somerset	13	13	9	3	1	0
Sussex	7	7	5	2	0	0
Union	38	41	21	6	14	0
Warren	9	9	6	1	2	0
TOTAL	550	584	315	98	157	14

D. CRASHES BY COUNTY OF OCCURRENCE AND ROADWAY CLASSIFICATION

County	Interstate	State	County	Municipal	Toll Roads	Other	TOTALS
Atlantic	0	21	8	9	3	0	41
Bergen	2	10	5	5	3	0	25
Burlington	3	20	7	6	5	2	43
Camden	2	12	15	5	3	0	37
Cape May	0	2	4	1	1	0	8
Cumberland	0	11	12	4	0	0	27
Essex	4	11	10	12	3	0	40
Gloucester	0	10	8	3	1	0	22
Hudson	0	4	6	11	1	0	22
Hunterdon	1	3	4	0	0	0	8
Mercer	0	7	8	5	1	0	21
Middlesex	0	18	11	7	8	0	44
Monmouth	1	12	10	8	3	0	34
Morris	8	3	4	3	0	0	18
Ocean	1	23	20	7	6	0	57
Passaic	3	4	10	3	3	0	23
Salem	0	9	3	1	0	0	13
Somerset	1	3	6	3	0	0	13
Sussex	0	5	1	1	0	0	7
Union	3	11	12	7	5	0	38
Warren	1	4	4	0	0	0	9
TOTAL	30	203	168	101	46	2	550

NOTE: US roadways are included in the State Highway column. Other roadways include State, County and Municipal Parks and Institutions and US Government Property.

Breakdown in Percentages of 550 Crashes during 2009



Interstate
 State
 County
 Municipal
 Toll Road
 Other

E. FATALITIES AND INJURIES ACCORDING TO CRASH TYPE CLASSIFICATION

Type	Total Crashes					Total Fatalities					Total Injured				
	2005	2006	2007	2008	2009	2005	2006	2007	2008	2009	2005	2006	2007	2008	2009
Pedestrian	151	163	146	136	157	155	167	149	138	160	19	34	21	26	32
Other Motor Vehicle	266	279	249	180	185	298	315	276	196	210	457	422	380	279	231
Railroad Train	1	3	2	0	3	2	4	3	0	3	0	0	0	0	0
Parked Vehicle	14	13	16	12	12	15	14	16	16	12	5	10	1	9	1
Pedalcycle	17	12	12	19	13	17	12	12	20	13	1	6	4	1	3
Animal	1	1	0	0	0	1	1	0	0	0	0	0	0	0	0
Fixed/Other Object	209	202	217	172	151	227	218	236	183	156	121	91	98	74	59
Non-Collision	31	34	27	28	25	32	38	27	29	26	27	34	30	24	26
Other	1	2	5	8	4	1	2	5	8	4	1	0	1	1	0
TOTAL	691	709	674	555	550	748	771	724	590	584	631	597	535	414	352

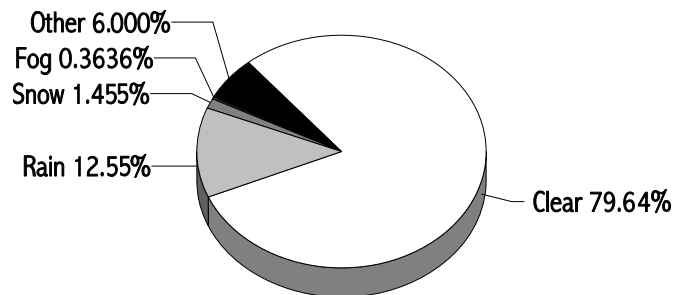
In 2009 there were 550 fatal crashes in which 584 persons were killed and 352 persons injured.

F. HOURS OF OCCURRENCE

Time Of Occurrence	2005	2006	2007	2008	2009
12:00 to 12:59 a.m.	31	36	31	32	21
1:00 to 1:59 a.m.	30	25	29	20	17
2:00 to 2:59 a.m.	31	24	26	29	30
3:00 to 3:59 a.m.	24	34	17	18	16
4:00 to 4:59 a.m.	12	12	21	23	12
5:00 to 5:59 a.m.	21	19	22	13	23
6:00 to 6:59 a.m.	20	21	22	11	25
7:00 to 7:59 a.m.	39	16	21	14	13
8:00 to 8:59 a.m.	16	20	19	13	10
9:00 to 9:59 a.m.	30	12	27	18	23
10:00 to 10:59 a.m.	24	26	16	25	29
11:00 to 11:59 a.m.	20	30	13	10	15
12:00 to 12:59 p.m.	33	16	29	23	21
1:00 to 1:59 p.m.	31	29	29	18	23
2:00 to 2:59 p.m.	24	38	33	25	23
3:00 to 3:59 p.m.	27	38	39	29	28
4:00 to 4:59 p.m.	32	30	30	26	28
5:00 to 5:59 p.m.	30	37	37	34	31
6:00 to 6:59 p.m.	32	39	41	32	29
7:00 to 7:59 p.m.	39	39	36	31	29
8:00 to 8:59 p.m.	40	46	39	28	27
9:00 to 9:59 p.m.	41	42	29	25	29
10:00 to 10:59 p.m.	35	43	37	34	25
11:00 to 11:59 p.m.	29	37	31	24	23
TOTAL	691	709	674	555	550

G. WEATHER CONDITIONS

Clear	438
Rain	69
Snow	8
Fog	2
Other	33
Total	550



H. DAY OF OCCURRENCE

Day of Occurrence	2005	2006	2007	2008	2009
Sunday	115	127	102	75	71
Monday	78	90	84	76	74
Tuesday	74	87	93	66	68
Wednesday	93	89	95	66	67
Thursday	102	93	70	72	72
Friday	118	120	103	90	95
Saturday	111	103	127	110	103
TOTAL	691	709	674	555	550

I. AGE OF DRIVER VICTIMS

Age Of Driver	Number Killed				
	2005	2006	2007	2008	2009
16 and under	4	2	3	4	1
Age 17	12	13	7	4	6
18 - 20	30	33	28	30	29
21 - 24	48	58	62	37	24
25 - 29	46	46	38	32	34
30 - 39	78	68	66	54	41
40 - 49	59	68	62	52	54
50 - 64	81	69	80	50	54
65 and older	69	72	83	57	72
Unknown	0	1	0	0	0
TOTAL	427	430	429	320	315

J. AGE OF PEDESTRIAN VICTIMS

Age Of Pedestrian	Number Killed				
	2005	2006	2007	2008	2009
0 - 4	5	2	3	2	2
5 - 9	0	3	2	1	2
10 - 14	2	5	4	4	0
15 - 19	6	6	13	8	8
20 - 24	8	6	4	12	12
25 - 44	45	56	37	41	44
45 - 64	51	53	49	39	61
65 - 74	11	8	18	17	10
75 and older	25	28	20	14	18
Unknown	1	0	0	0	0
TOTAL	154	167	150	138	157

K. SEX OF PEDESTRIANS

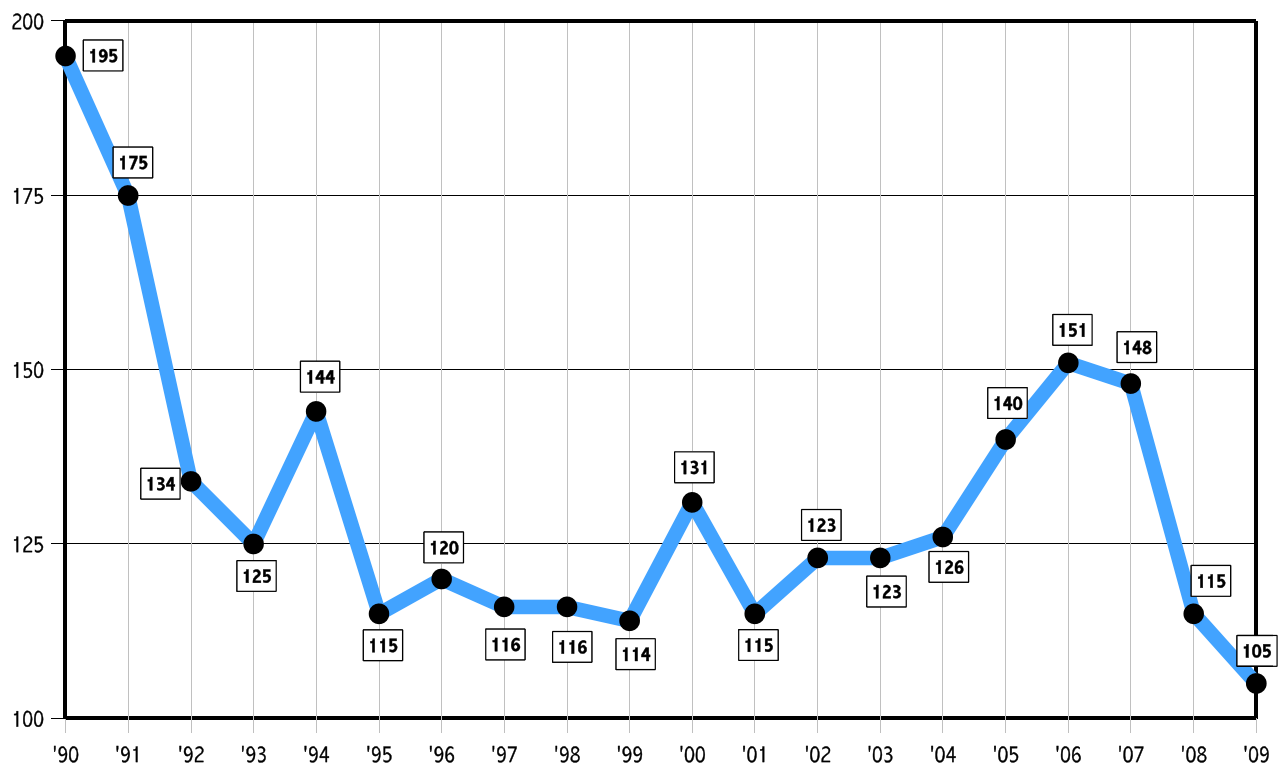
Sex	2005	2006	2007	2008	2009
Male	88	124	95	92	112
Female	66	43	55	46	45
TOTAL	154	167	150	138	157

L. CONDITION OF ALL DRIVERS

Condition	Drivers
Unknown	49
Apparently Normal	593
Alcohol Use	86
Drug Use (Illicit)	36
Medication	13
Alcohol & Drug/Medication Use	30
Physical Handicaps	0
Illness	15
Fatigue	3
Fell Asleep	8
Other	0
TOTAL	833

20 YEAR TREND

Intoxicated Drivers Involved in Fatal Crashes



M. ALCOHOL FACTOR

There were 584 fatalities during 2009. Of the fatalities, 315 were drivers, 98 were passengers, 157 were pedestrians and 14 were pedalcyclists. Of this total, 469 were tested for alcohol and 115 were not tested. Of the 469 tested, 163 were positive for alcohol in varying degrees and 306 were negative. This indicates that 34.8 % of the fatalities tested were positive for alcohol and 65.2 % were negative. Seventy-Seven drivers, 12 passengers, 38 pedestrians and 1 pedalcyclist tested positive for drugs.

In 110 of the 550 crashes, Driving While Intoxicated (alcohol and/or drugs) was listed as the major contributing factor. There were 123 people killed as a result of these 110 crashes.

1.) DRIVERS:

Deceased: There were a total of 315 drivers killed of which 266 were tested for alcohol. Of those tested, 95 were positive and 171 were negative, indicating 35.7 % had consumed an alcoholic beverage. Of the 95 imbibing drivers, 75 or 78.9 % had an alcohol level of .08 % or higher.

Surviving: There were a total of 518 surviving drivers of which 170 were tested for alcohol. Of those tested, 35 were positive and 135 were negative, indicating 20.6 % had consumed an alcoholic beverage. Of the 35 imbibing drivers, 30 or 85.7 % had an alcohol level of .08 % or higher.

2.) **Passengers:** There were a total of 98 passengers killed of which 56 were tested for alcohol. Of those tested, 16 were positive and 40 were negative, indicating 28.6 % had consumed an alcoholic beverage.

3.) **Pedestrians:** There were a total of 157 pedestrians killed of which 136 were tested for alcohol. Of those tested, 52 were positive and 84 were negative, indicating 38.2 % had consumed an alcoholic beverage.

4.) **Pedalcyclists:** There were a total of 14 pedalcyclists killed of which 11 were tested for alcohol. Of those tested, 0 were positive and 11 were negative, indicating .0 % had consumed an alcoholic beverage.

SURVIVING DRIVER ALCOHOL FACTORS

	.01% - .03%	.04% - .07%	.08% - .10%	.11% & over	Negative	No test	Total
Drivers	1	4	8	22	135	348	518

EVALUATION:

2009 showed a 12.8 % decrease in alcohol-related fatalities. The number of fatal accident victims with blood alcohol readings above the legal limit decreased from 151 in 2008 to 127 in 2009, a decrease of 15.9 %. Deceased drivers with alcohol involvement showed a 15.9 % decrease when compared to 2008.

ALCOHOL & DRUG USE:

6 surviving drivers, 36 deceased drivers, 5 passengers, 16 pedestrians and 0 pedalcyclists tested positive for alcohol and drugs (Illicit & Medication).

26 surviving drivers, 41 deceased drivers, 7 passengers, 22 pedestrians and 0 pedalcyclists tested positive for drugs (Illicit & Medication) alone.

VICTIM ALCOHOL FACTOR 2005 - 2009 COMPARISON

	.01 % - .03 %					.04 % - .07 %					.08 % - .10 %					TOTAL				
	2005	2006	2007	2008	2009	2005	2006	2007	2008	2009	2005	2006	2007	2008	2009					
Drivers	11	21	18	18	17	11	15	10	10	3	12	12	16	5	11					
Passengers	7	8	2	2	2	7	3	5	4	5	3	4	3	2	1					
Pedestrians	6	8	4	0	4	3	4	5	2	5	1	2	1	1	3					
Pedalcyclists	0	1	0	0	0	0	0	0	0	0	0	0	0	0	0					
TOTAL	24	38	24	20	23	21	22	20	16	13	16	18	20	8	15					
	.11 % and Over					Negative					No Test					TOTAL				
	2005	2006	2007	2008	2009	2005	2006	2007	2008	2009	2005	2006	2007	2008	2009	2005	2006	2007	2008	2009
Drivers	87	97	98	80	64	222	222	230	174	171	51	63	57	33	49	396	430	429	320	315
Passengers	25	15	13	18	8	53	81	54	46	40	45	51	56	40	42	140	162	133	112	98
Pedestrians	29	47	28	42	40	85	77	94	66	84	18	29	18	27	21	142	167	150	138	157
Pedalcyclists	3	4	3	3	0	12	7	7	11	11	2	0	2	6	3	17	12	12	20	14
TOTAL	144	163	142	143	112	372	387	385	297	306	116	143	133	106	115	695	771	724	590	584

There were 130 victims that tested positive for drugs.

VICTIM ALCOHOL FACTORS FOR THE YEAR 2009

	.01% - .03%	.04% - .07%	.08% - .10%	.11% & over	Negative	No Test	TOTAL
Drivers	17	3	11	64	171	49	315
Passengers	2	5	1	8	40	42	98
Pedestrians	4	5	3	40	84	21	157
Pedalcyclists	0	0	0	0	11	3	14
TOTAL	23	13	15	112	306	115	584

LEGEND NEGATIVE: Tested and found to be negative.

NO TEST: Because of delayed death, age factor, contamination of samples, and the failure on the part of some investigative agencies and medical examiners to cause a test to be performed on victims.

NOTE: Seventy-Nine drivers, 12 passengers, 38 pedestrians and 1 pedalcyclist tested positive for drugs.

N. ALCOHOL INVOLVEMENT OF DECEASED DRIVERS RELATED TO MANNER OF COLLISION

Manner of Collision	.01 - .07 %	.08 % and above	Alcohol & Drugs	Drugs Alone
Angle	2	4	2	3
Same Direction - Rear End	1	3	2	1
Opposite Direction - Head On/Angular	3	9	5	9
Opposite Direction - Left/U-Turn	3	1	0	3
Fixed Object	9	41	17	18
Pedestrian	1	2	2	0
Railroad Train	0	0	0	1
Pedalcycle	0	0	0	0
Struck Parked Vehicle	0	4	2	2
Overtuned	0	6	2	3
Other Object	0	0	0	0
Sideswipe	1	5	4	3
Encroachment	0	0	0	0
Animal	0	0	0	0
Backing	0	0	0	0
TOTAL	20	75	36	43

NOTE: Drivers that test positive for both alcohol and drug use are counted in both the appropriate BAC column and in the Alcohol / Drugs column.

O. MANNER OF COLLISION

Manner of Collision - All Crashes	2005	2006	2007	2008	2009
Angle	116	58	65	61	51
Same Direction - Rear End	45	65	41	25	26
Opposite Direction - Head On/Angular	77	94	79	54	63
Opposite Direction - Left/U-Turn	13	37	35	21	23
Fixed Object	149	201	215	171	149
Pedestrian	151	163	146	136	157
Other*	129	33	38	40	34
Sideswipe	11	24	28	19	22
Overtuned		34	27	28	25
TOTAL	691	709	674	555	550

* Other categories include - Struck Parked Vehicle, Backing, Encroachment, Animal, Pedalcycle, Other Object and Railroad Train.

NOTE: Starting with 2006, Overtuned Vehicles are tracked separately - they are included with "Other" in prior years.

P. TYPE OF VEHICLES INVOLVED *(Including Parked)*

	Fatal Crashes				
	2005	2006	2007	2008	2009
Passenger Vehicle	608	593	596	438	472
Recreation Vehicle	0	0	0	0	0
Taxicab / Limo	2	8	6	4	6
Motorcycle	63	104	86	88	69
Moped	0	0	1	1	0
Pickup		97	86	67	65
Sport Utility Vehicle	239	175	145	144	125
Van	29	10	7	6	10
Fire / Rescue	1	1	0	0	2
Police Vehicle	1	5	8	7	1
Ambulance	2	0	1	0	0
Bus	12	7	5	4	13
School Bus	3	4	5	4	1
Single Unit 2-Axle	30	23	21	19	21
Single Unit 3-Axle	21	13	13	11	10
Truck / Trailer	4	3	7	3	3
Truck (Bobtail)	1	1	1	0	1
Semi-Trailer (Tractor-Trailer)	67	48	43	28	41
Doubles	1	2	4	2	0
Triples	0	0	0	0	0
Heavy Truck	2	2	1	1	0
Other	10	41	35	46	40
TOTAL	1,096	1,137	1,071	873	880

NOTE: Starting with 2006, Pickup Trucks and Sport Utility Vehicles are tracked separately. Both are included under "Sport Utility Vehicle" in prior years.

Q. CHARACTER OF ROAD

Road Character	Fatal Crashes				
	2005	2006	2007	2008	2009
Straight and Level		356	367	256	247
Straight and Grade		78	73	47	47
Straight at Hillcrest		12	9	9	8
Curve and Level		94	90	87	84
Curve and Grade		61	45	50	51
Curve at Hillcrest		4	1	1	1
Intersection		104	89	105	112
TOTAL		709	674	555	550

NOTE: Starting with 2006, the Road Character categories were changed to reflect the current NJTR-1.

R. ROAD DESIGNATION

Road Designation	Fatal Crashes				
	2005	2006	2007	2008	2009
Interstate		68	49	48	30
State		228	236	170	203
County		212	204	183	168
Municipal		125	120	111	101
Toll Roads		71	62	43	46
Other		5	3	0	2
TOTAL		709	674	555	550

NOTE: US roadways are included in the State Highway column. *Other roadways include State, County and Municipal Parks and Institutions and US Government Property.

S. AGE OF DRIVERS

Age of Driver	Fatal Crashes				
	2005	2006	2007	2008	2009
16 and under	7	7	5	6	3
Age 17	30	27	18	18	20
18 - 20	64	90	89	76	61
21 - 24	120	126	123	91	73
25 - 29	110	120	99	79	81
30 - 39	205	187	188	139	131
40 - 49	211	203	161	151	163
50 - 64	192	180	182	128	153
65 and over	121	133	134	105	133
Unknown*	43	15	11	17	15
TOTAL	1,103	1,088	1,010	810	833

T. SEX OF DRIVERS

Sex of Driver	Fatal Crashes				
	2005	2006	2007	2008	2009
Male	784	777	736	609	594
Female	275	290	264	186	224
Unknown	44	21	10	15	15
TOTAL	1,103	1,088	1,010	810	833

* Unknown includes hit-and-run and parked vehicle crashes where driver information is not known or applicable.

U. WHAT DRIVERS WERE DOING

Driver Pre-Crash Action	Fatal Crashes				
	2005	2006	2007	2008	2009
Going Straight Ahead		815	753	563	548
Making Right Turn		8	5	8	7
Making Left Turn		57	70	57	47
Making U Turn		5	7	4	1
Starting From Parked		0	2	3	2
Starting In Traffic		8	2	7	8
Slowing or Stopping		14	23	16	7
Stopped in Traffic		33	19	11	39
Parking		0	1	1	1
Parked		11	3	6	2
Changing Lanes		33	29	20	17
Entering Traffic Lane		10	3	5	3
Backing		2	4	7	4
Driverless / Moving		1	1	0	0
Passing		13	14	16	14
Negotiating Curve		65	60	75	125
Driving on Shoulder		2	4	1	2
Right Turn on Red		0	0	1	2
Other		9	6	7	2
Unknown		2	4	2	2
TOTAL		1088	1010	810	833

NOTE: Starting with 2006, the Driver Pre-Crash categories were changed to reflect the current NJTR-1.

V. WHAT PEDESTRIANS WERE DOING

Pedestrian Pre-Crash Action	Fatal Crashes				
	2005	2006	2007	2008	2009
Crossing at Marked Crosswalk		23	19	22	27
Crossing at Unmarked Crosswalk		15	13	12	17
Crossing Where Prohibited		72	66	54	57
Other Pedestrian Action in Roadway		27	25	21	32
Pedestrian Off Of Roadway		6	6	2	7
Other Pedestrian Action		24	21	27	17
TOTAL		167	150	138	157

NOTE: Starting with 2006, the Pedestrian Pre-Crash categories were changed to reflect the current NJTR-1.

W. CONTRIBUTING CIRCUMSTANCES

Contributing Circumstances	2005	2006	2007	2008	2009
Unsafe Speed		142	152	115	78
Driver Inattention		180	185	153	157
Failed to Obey Traffic Control		41	50	36	40
Failed to Yield Right of Way		38	37	42	46
Improper Lane Change		19	12	9	8
Improper Passing		12	10	10	11
Failed to Use Turn Signal		0	1	0	0
Improper Turn		15	15	6	7
Following Too Closely		15	5	8	1
Unsafe Backing		0	1	2	3
Improper Vehicle Lights		0	0	0	0
Traveling Wrong Way		5	8	7	10
Improper Parking		5	2	1	0
Failure to Keep Right		93	62	41	61
Other Driver Action		52	46	40	42
Mechanical Failure		9	7	5	1
Road / Environmental Factor		11	7	1	3
Pedestrian Violation		137	118	114	128
Pedalcyclist Violation		10	12	17	11
TOTAL		784	730	607	607

NOTE: In some crashes, alcohol and/or drug involvement may have contributed to the crash, however other driving actions are the proximate cause of the crash. For a detailed analysis of alcohol and drug related crashes, see Report M - Alcohol Factor.

Starting with 2006, the Contributing Circumstance categories were changed to reflect the current NJTR-1.

SPECIFIC AREAS OF CONCERN

INTERSTATE HIGHWAY FATALITIES

The Interstate Highway System of New Jersey is 100% completed, with 420.32 miles open to the motoring public. During 2009, the death rate averaged 4.75 deaths per month and 1 death for every 7.37 miles of highway. A concise analysis of victim classification, alcohol involvement, driver ages, contributing circumstances and manner of collision is outlined on the following page.

INTERSTATE HIGHWAY MILEAGE

Highway Number	Mileage Open	Fatal Crashes by Highway
I-76	3.04	0
I-78	67.83	5
I-80	68.35	11
I-95	86.73	18
I-195	34.17	2
I-278	2.00	0
I-280	17.85	5
I-287	67.54	2
I-295	68.06	3
I-676	4.75	2
TOTAL	420.32	48

I-95 includes sections of the New Jersey Turnpike.

INTERSTATE HIGHWAY FATALITIES

2009

Interstate Fatal Crashes: 48

Interstate Fatalities: 57

Victim Classification

Drivers	31
Passengers	17
Pedestrians	9
Pedalcyclists	0
TOTAL	57

Age of Drivers

16 & under	0
17	0
18 - 20	1
21 - 24	3
25 - 29	13
30 - 39	16
40 - 49	27
50 - 64	17
65 & over	15
Unknown	1
TOTAL	93

Contributing Circumstances

Unsafe Speed	6
Driver Inattention	20
Improper Lane Change	4
Improper Passing	0
Failed to Use Turn Signal	0
Following Too Closely	0
Traveling Wrong Way	1
Failure to Keep Right	5
Mechanical Failure	1
Road / Environmental Factor	1
Pedestrian Violation	9
Pedalcyclist Violation	0
Other / Unknown	9
No Improper Driving	46
TOTAL	102

Manner of Collision

Angle	2
Same Direction - Rear End	6
Opposite Direction - Head On / Angular	3
Opposite Direction - Left / U-Turn	0
Fixed Object	12
Pedestrian	8
Sideswipe	7
Overtaken	5
Other	5
TOTAL	48

Victim Alcohol Factors

	.01% - .03%	.04% - .07%	.08% - .10%	.11% & over	Negative	No Test	TOTAL
Drivers	3	0	0	5	20	3	31
Passengers	1	1	0	0	12	3	17
Pedestrians	0	1	1	3	3	1	9
Pedalcyclists	0	0	0	0	0	0	0
TOTAL	4	2	1	8	35	7	57

Two drivers, 1 passenger and 1 pedestrian tested positive for alcohol and drugs (Illicit & Medication).

Four drivers and 1 passenger tested positive for drugs (Illicit & Medication) alone.

FATAL PEDALCYCLE CRASHES

	2005	2006	2007	2008	2009
Pedalcycle Crashes	17	12	12	19	14
Fatalities	17	12	12	20	14

Age of Victim

	2005	2006	2007	2008	2009
0 - 3	0	0	0	0	0
4 - 10	2	0	1	0	0
11 - 15	3	1	3	1	3
16 - 20	0	1	1	2	1
21 - 30	1	2	2	4	3
31 - 40	0	2	2	2	0
41 - 50	4	1	2	4	4
51 - 60	5	4	0	3	1
61 & over	2	1	1	4	2
Unknown	0	0	0	0	0
TOTAL	17	12	12	20	14

Classification of Victim

	2005	2006	2007	2008	2009
Drivers	17	12	12	19	14
Passengers	0	0	0	0	0
TOTAL	17	12	12	19	14

Contributing Circumstances

	2005	2006	2007	2008	2009
No Improper Driving		2	0	2	3
Driver Inattention		1	0	2	1
Failed to Yield Right of Way		3	3	4	4
Failed to Obey Traffic Control		2	6	8	3
Failure to Keep Right		1	1	1	0
Improper Turn		1	0	0	0
Other		2	2	2	3
Unknown		0	0	0	0
TOTAL		12	12	19	14

ALCOHOL/DRUG INVOLVEMENT

Of the 14 pedalcyclist fatalities, 11 were tested. Of those 11 tested, 1 tested positive for drugs only, 0 tested positive for alcohol only and 0 tested positive for alcohol and drugs. Ten were negative for alcohol and/or drugs and 3 were not tested.

FATAL MOTORCYCLE CRASHES

	2005	2006	2007	2008	2009
Motorcycle Crashes	62	99	84	80	66
Fatalities	64	103	87	82	68

Age of Drivers

	2005	2006	2007	2008	2009
16 & under	0	0	0	0	0
17 - 20	3	4	4	9	4
21 - 30	19	30	18	22	14
31 - 40	16	22	23	15	20
Over 40	23	38	34	31	25
TOTAL	61	94	79	77	63

Manner of Collision

	'05	'06	'07	'08	'09
Angle	16	8	15	12	9
Same Direction - Rear End	3	12	7	6	6
Opposite Direction - Head On/Angular	7	11	5	9	3
Opposite Direction - Left/U-Turn	6	18	12	9	8
Fixed Object	13	27	24	25	20
Pedestrian	1	3	2	1	1
Other*	10	3	9	4	2
Sideswipe	1	5	6	7	8
Overturned	5	12	4	7	9
TOTAL	62	99	84	80	66

Classification of Victim

	2005	2006	2007	2008	2009
Drivers	61	94	78	77	63
Passengers	2	5	5	4	4
TOTAL	63	99	83	81	67*

* 1 Pedestrian killed as a result of a MC crash

Contributing Circumstances

	'05	'06	'07	'08	'09
Unsafe Speed		35	24	22	22
Driver Inattention		18	16	19	17
Improper Lane Change		0	1	0	1
Improper Passing		4	4	3	5
Failed to Use Turn Signal		0	0	0	0
Following Too Closely		1	1	2	0
Failure to Keep Right		11	5	4	3
Mechanical Failure		1	0	0	0
Road/Environmental Factor		0	0	0	2
Pedestrian Violation		2	1	0	1
Pedalcyclist Violation		0	0	0	0
Other/Unknown		4	11	12	6
No Improper Driving		20	18	15	9
TOTAL		96	81	77	66

Victim Alcohol Factors

	.01% - .03%	.04% - .07%	.08% - .10%	.11% & over	Negative	No Test	TOTAL
Drivers	4	3	7	11	31	7	63
Passengers	0	0	0	2	2	0	4
TOTAL	4	3	7	13	33	7	67

7 deceased drivers and 0 passengers tested positive for alcohol and drugs (Illicit & Medication). 7 deceased drivers and 0 passengers tested positive for drugs (Illicit & Medication) alone.

Starting with 2006, the Contributing Circumstance categories were changed to reflect the current NJTR-1.

FATAL TRACTOR-TRAILER CRASHES

	2005	2006	2007	2008	2009
Tractor-Trailer Crashes	55	45	43	29	40
Fatalities	59	53	45	32	46

Manner of Collision

	'05	'06	'07	'08	'09
Angle		6	5	2	7
Same Direction - Rear End		14	10	5	7
Opposite Direction - Head On/Angular		7	5	9	5
Opposite Direction - Left/U-Turn		1	1	0	1
Fixed Object		2	2	1	3
Pedestrian		1	7	1	7
Other		7	4	7	4
Sideswipe		3	8	2	5
Overtuned		4	1	2	1
TOTAL		45	43	29	40

Victim Classification

	2005	2006	2007	2008	2009
Drivers	12	6	8	5	2
Passengers	1	0	0	0	1
TOTAL	13	6	8	5	3

Other Victim Classifications

	2005	2006	2007	2008	2009
Drivers	35	33	25	20	25
Passengers	8	13	5	4	11
Pedestrians	3	1	7	1	7
Pedalcyclists	0	0	0	2	0
TOTAL	46	47	37	27	43

Tractor-Trailer Contributing Circumstances

	'05	'06	'07	'08	'09
Unsafe Speed		4	2	2	1
Driver Inattention		5	5	5	4
Improper Lane Change		0	1	0	0
Improper Passing		0	0	0	0
Failed to Use Turn Signal		0	0	0	0
Following Too Closely		2	1	0	0
Failure to Keep Right		0	1	0	1
Mechanical Failure		1	2	1	0
Road/Environmental Factor		1	0	0	0
Other/Unknown		4	5	1	9
No Improper Driving		32	26	19	25
TOTAL		49	43	28	40

Other Involved Vehicle Contributing Circumstances

	'05	'06	'07	'08	'09
Unsafe Speed		3	2	1	3
Driver Inattention		11	8	9	10
Improper Lane Change		4	2	2	1
Improper Passing		0	0	1	1
Failed to Use Turn Signal		0	0	0	0
Following Too Closely		1	2	0	0
Failure to Keep Right		3	3	5	7
Mechanical Failure		1	1	0	0
Road/Environmental Factor		0	0	0	0
Other/Unknown		9	7	4	9
No Improper Driving		17	21	12	21
Pedestrian Violation		0	0	0	0
No Pedestrian Violation		0	0	0	0
TOTAL		49	46	34	52

Starting with 2006, the Manner of Collision and Contributing Circumstance categories were changed to reflect the current NJTR-1.

TRACTOR-TRAILER VICTIM ALCOHOL FACTORS

	VICTIM ALCOHOL FACTORS						
	.01% - .03%	.04% - .07%	.08% - .10%	.11% & over	Negative	No test	TOTAL
Drivers	1	0	0	0	1	0	2
Passengers	0	0	0	0	1	0	1
TOTAL	1	0	0	0	2	0	3

OTHER VICTIM ALCOHOL FACTORS

	VICTIM ALCOHOL FACTORS						
	.01% - .03%	.04% - .07%	.08% - .10%	.11% & over	Negative	No test	TOTAL
Drivers	3	0	1	2	16	3	25
Passengers	0	0	0	2	2	1	11
Pedalcyclists	0	0	0	0	0	0	0
Pedestrians	0	0	0	1	5	1	7
TOTAL	3	0	1	5	23	5	43

Eight drivers and 1 passenger tested positive for drugs.

SAFETY EQUIPMENT USAGE

Safety Equipment Used	Driver survived	Driver killed	Passenger killed
Unknown	35	12	4
None	9	47	25
Lap Belt	5	2	0
Harness	0	1	1
Lap Belt & Harness	305	43	21
Child Restraint	0	0	0
Helmet	6	42	3
Airbag Only	21	66	10
Airbag & Seatbelts	136	87	33
Safety Vest (Ped only)	0	0	0
Unapproved Helmet	1	15	1
Other	0	0	0
Total	518	315	98

Based on the various sources of information (accident reports, observations, interviews, evidence), the seat belt data may not be completely reliable.

17 - 20 AGE GROUP

Listed below are the 17 to 20-year-old drivers involved in fatal motor vehicle crashes.

Year	Total fatal crashes 17 - 20 drivers	Total drivers involved	Number of drivers drunk*
2009	78	81	9

* .08 & over

2009	17 years old	18 years old	19 years old	20 years old
Total Drivers Involved	20	21	19	21
Number of Drivers Drunk	1	2	4	2

FATAL CRASHES WITH ALCOHOL INVOLVED

2009	17 years old	18 years old	19 years old	20 years old
Crashes	1	4	5	4

VICTIM CLASSIFICATION

2009	17 years old	18 years old	19 years old	20 years old
Drivers	6	10	10	9
Passengers	1	2	6	2

FATAL CRASHES AND PERSONS KILLED FOR SELECTED HOLIDAY PERIODS IN NEW JERSEY

Holiday				Fatal Crashes	Persons Killed
Memorial Day					
	2005	(4)	96 Hours	8	8
	2006	(3)	72 Hours	12	14
	2007	(3)	72 Hours	7	7
	2008	(3)	72 Hours	5	5
	2009	(3)	72 Hours	7	7
Fourth of July					
	2005	(4)	96 Hours	4	8
	2006	(4)	96 Hours	14	17
	2007	(1)	24 Hours	5	5
	2008	(3)	72 Hours	8	9
	2009	(3)	72 Hours	4	4
Labor Day					
	2005	(4)	96 Hours	14	15
	2006	(3)	72 Hours	9	9
	2007	(3)	72 Hours	9	9
	2008	(3)	72 Hours	6	6
	2009	(3)	72 Hours	4	5
Thanksgiving					
	2005	(5)	120 Hours	16	22
	2006	(4)	96 Hours	16	19
	2007	(4)	96 Hours	6	7
	2008	(4)	96 Hours	9	9
	2009	(4)	96 Hours	8	10
Christmas					
	2005	(4)	96 Hours	9	10
	2006	(3)	72 Hours	13	14
	2007	(4)	96 Hours	10	10
	2008	(4)	96 Hours	4	5
	2009	(3)	72 Hours	3	3
New Year's					
	2005-06	(4)	96 Hours	6	6
	2006-07	(3)	72 Hours	9	14
	2007-08	(4)	96 Hours	9	12
	2008-09	(4)	96 Hours	6	6
	2009-10	(3)	72 Hours	0	0

Figures in parentheses show the number of whole days in each holiday period.

TEN YEAR EXPERIENCE

Years	Fatal Crashes	Fatalities	Drivers	Passengers	Pedestrians	Pedalcyclists	Motorcycles*	Mopeds*	Alcohol Involvement
2000	655	723	415	151	144	13	55	0	36.1%
2001	677	740	417	168	130	25	72	0	31.0%
2002	699	771	419	161	176	15	53	0	33.4%
2003	666	735	416	171	137	11	58	0	32.5%
2004	684	732	425	131	151	16	74	0	31.9%
2005	691	748	427	150	154	17	64	0	33.1%
2006	709	771	430	162	167	12	103	0	31.3%
2007	674	724	429	133	150	12	87	1	28.5%
2008	555	590	320	112	138	20	82	1	31.7%
2009	550	584	315	98	157	14	68	0	27.9%
TOTAL	6,560	7,118	4,013	1,437	1,504	155	716	2	31.8%

* Included in "Driver Totals" - If passenger, included in "Passenger Totals."

NJSP FATAL CRASH INVESTIGATIONS SUMMARY BY TROOP

LEGEND

EXPRESSWAY Atlantic City Expressway	TURNPIKE New Jersey Turnpike
CR County Road	MP Milepost
PARKWAY Garden State Parkway	SH State Highway
PIP Palisades Interstate Parkway	

TROOP A

Date	Time	Station	Road	MP	Municipality	County	Contributing Circumstances
01/16/2009	2156	PORT NORRIS	SH 55	35.1	VINELAND CITY	CUMBERLAND	DRUNK DRIVING
01/18/2009	1548	PORT NORRIS	SH 55	23.7	MAURICE RIVER TWSP	CUMBERLAND	DRIVER INATTENTION
01/24/2009	1210	BRIDGETON	SH 49	20.6	STOW CREEK TWSP	CUMBERLAND	FAIL TO OBEY TRAF CTRL DEV
02/10/2009	0358	WOODBINE	CR 631	4.0	UPPER TWSP	CAPE MAY	UNDER INFLUENCE OF DRUGS
02/18/2009	1819	PORT NORRIS	SH 55	21.4	MILLVILLE CITY	CUMBERLAND	DRIVER INATTENTION
03/07/2009	0251	A.C.E.	EXPRESSWAY	18.6	HAMILTON TWSP	ATLANTIC	DRUNK DRIVING
04/04/2009	1707	BRIDGETON	CR 658	1.4	UPPER DEERFIELD TWS	CUMBERLAND	FAIL TO YIELD RIGHT OF WAY
04/19/2009	1243	BELLMAWR	SH 42	9.7	GLOUCESTER TWSP	CAMDEN	FAILURE TO KEEP RIGHT
04/24/2009	0904	WOODSTOWN	SH 40	13.9	PILES GROVE TWSP	SALEM	IMPROPER TURNING
05/14/2009	2044	PORT NORRIS	SOUTH LAKE SHORE DR	0.0	COMMERCIAL TWSP	CUMBERLAND	DRUNK DRIVING
05/28/2009	2019	BRIDGETON	CR 666	1.0	DEERFIELD TWSP	CUMBERLAND	FAILURE TO KEEP RIGHT
06/20/2009	1603	PORT NORRIS	ACKLEY RD	0.0	DAWNE TWSP	CUMBERLAND	UNSAFE SPEED
06/21/2009	0017	PORT NORRIS	SH 47	33.9	MAURICE RIVER TWSP	CUMBERLAND	FAILURE TO KEEP RIGHT
06/25/2009	1914	BRIDGETON	CR 540	30.7	PITTS GROVE TWSP	SALEM	OTHER PEDALCYCLIST ACTION
07/01/2009	0148	WOODSTOWN	SH 40	14.6	UPPER PITTS GROVE TW	SALEM	DRUNK DRIVING
07/01/2009	1100	BRIDGETON	CR 552	6.4	DEERFIELD TWSP	CUMBERLAND	FAILURE TO KEEP RIGHT
07/03/2009	1035	BELLMAWR	SH 55	49.5	HARRISON TWSP	GLOUCESTER	DRIVER INATTENTION
07/08/2009	1058	BRIDGETON	SH 49	20.6	HOPEWELL TWSP	CUMBERLAND	UNSAFE SPEED
07/10/2009	0217	WOODSTOWN	CR 603	4.0	MANNINGTON TWSP	SALEM	DRIVER INATTENTION
07/19/2009	1442	A.C.E.	EXPRESSWAY	5.9	PLEASANTVILLE CITY	ATLANTIC	DRUNK DRIVING
07/24/2009	2304	BUENA VISTA	9TH AVE	0.0	ESTELL MANOR CITY	ATLANTIC	DRIVER INATTENTION
07/25/2009	0133	BUENA VISTA	LANDIS AVE	0.0	BUENA VISTA TWSP	ATLANTIC	PEDESTRIAN VIOLATION
07/30/2009	2352	A.C.E.	EXPRESSWAY	39.4	WINSLOW TWSP	CAMDEN	DRUNK DRIVING
08/19/2009	0100	PORT NORRIS	SH 347	6.5	MAURICE RIVER TWSP	CUMBERLAND	FAILURE TO KEEP RIGHT
08/20/2009	1400	BRIDGETON	SH 56	6.7	PITTS GROVE TWSP	SALEM	FAIL TO YIELD RIGHT OF WAY
08/22/2009	1649	BRIDGETON	SH 77	6.8	UPPER DEERFIELD TWS	CUMBERLAND	DRUNK DRIVING
08/22/2009	2135	BUENA VISTA	SH 322	34.1	FOLSOM BORO	ATLANTIC	UNDER INFLUENCE OF DRUGS
08/30/2009	1845	BELLMAWR	I-676	1.9	CAMDEN CITY	CAMDEN	FAILURE TO KEEP RIGHT
09/02/2009	1608	BRIDGETON	CR 552	20.6	UPPER DEERFIELD TWS	CUMBERLAND	FAIL TO OBEY TRAF CTRL DEV
09/05/2009	2124	WOODSTOWN	SH 49	18.5	QUINTON TWSP	SALEM	DRUNK DRIVING
09/16/2009	0915	WOODSTOWN	SH 77	12.6	UPPER PITTS GROVE TW	SALEM	UNDER INFLUENCE OF DRUGS
09/17/2009	0757	BRIDGETON	CR 610	2.9	PITTS GROVE TWSP	SALEM	DRIVER INATTENTION
09/21/2009	2300	BRIDGETON	S SHEEP PEN RD	1.0	PITTS GROVE TWSP	SALEM	DRUNK DRIVING
09/28/2009	1137	BRIDGETON	CR 658	4.0	DEERFIELD TWSP	CUMBERLAND	DRIVER INATTENTION
10/04/2009	1524	BRIDGETON	SH 40	21.1	PITTS GROVE TWSP	SALEM	FAIL TO OBEY TRAF CTRL DEV
10/09/2009	0927	BRIDGETON	CR 552	4.3	DEERFIELD TWSP	CUMBERLAND	FAILURE TO KEEP RIGHT
10/20/2009	1229	BUENA VISTA	SH 50	18.0	WEYMOUTH TWSP	ATLANTIC	FAIL TO OBEY TRAF CTRL DEV
11/10/2009	0924	BELLMAWR	I-676	0.3	CAMDEN CITY	CAMDEN	UNDER INFLUENCE OF DRUGS
11/27/2009	1016	BRIDGETON	SH 40	23.0	UPPER PITTS GROVE TW	SALEM	UNDER INFLUENCE OF DRUGS
12/02/2009	0506	A.C.E.	EXPRESSWAY	32.2	WINSLOW TWSP	CAMDEN	UNDER INFLUENCE OF DRUGS
12/03/2009	0153	BELLMAWR	SH 42	12.4	DEPTFORD TWSP	GLOUCESTER	FAILURE TO KEEP RIGHT, OTHER DRIVER ACTION
12/12/2009	1343	PORT NORRIS	CR 552	20.9	MAURICE RIVER TWSP	CUMBERLAND	DRIVER INATTENTION
12/21/2009	1944	WOODBINE	CR 631	3.6	UPPER TWSP	CAPE MAY	DRUNK DRIVING
12/29/2009	1245	BELLMAWR	SH 55	48.8	GLASSBORO BORO	GLOUCESTER	DRIVER INATTENTION

TROOP B

Date	Time	Station	Road	MP	Municipality	County	Contributing Circumstances
01/01/2009	1847	TOTOWA-SUB	I-80	54.9	TOTOWA BORO	PASSAIC	PEDESTRIAN VIOLATION
01/12/2009	1042	SOMERVILLE	I-78	50.9	UNION TWSP	UNION	DRIVER INATTENTION
01/16/2009	0223	TOTOWA-SUB	I-80	53.9	WAYNE TWSP	PASSAIC	DRUNK DRIVING
01/19/2009	0840	SOMERVILLE	I-78	48.7	SPRINGFIELD TWSP	UNION	UNDER INFLUENCE OF DRUGS
01/28/2009	0502	SUSSEX	SH 206	128.2	MONTAGUE TWSP	SUSSEX	DRIVER INATTENTION
02/26/2009	0415	SOMERVILLE	I-78	47.4	SPRINGFIELD TWSP	UNION	DRIVER INATTENTION
02/27/2009	1513	WASHINGTON	CR 632	5.8	FRANKLIN TWSP	WARREN	DRUNK DRIVING
03/29/2009	1934	NETCONG	I-80	28.8	ROXBURY TWSP	MORRIS	DRIVER INATTENTION
04/09/2009	1401	SUSSEX	PINES RD	0.0	FRANKFORD TWSP	SUSSEX	DRIVER INATTENTION
04/10/2009	0157	TOTOWA-SUB	I-80	65.4	HACKENSACK CITY	BERGEN	DRUNK DRIVING, PEDESTRIAN VIOLATION
05/21/2009	1853	TOTOWA-SUB	I-80	47.0	PARSIPPANY-TROY HIL	MORRIS	OTHER VEHICLE FACTOR

Date	Time	Station	Road	MP	Municipality	County	Contributing Circumstances
06/11/2009	0616	SOMERVILLE	I-78	30.2	BEDMINSTER TWSP	SOMERSET	DRIVER INATTENTION
06/13/2009	1719	SUSSEX	SH 23	43.7	WANTAGE TWSP	SUSSEX	UNSAFE SPEED
06/14/2009	1604	HOPE	I-80	10.8	HOPE TWSP	WARREN	UNDER INFLUENCE OF DRUGS
07/03/2009	0543	SUSSEX	SH 23	41.8	WANTAGE TWSP	SUSSEX	DRUNK DRIVING
07/07/2009	0329	HOPE	SH 94	4.5	KNOWLTON TWSP	WARREN	UNSAFE SPEED
07/07/2009	1559	SOMERVILLE	SH 24	10.2	SPRINGFIELD TWSP	UNION	DRIVER INATTENTION
07/12/2009	2226	TOTOWA-SUB	I-80	60.7	ELMWOOD PARK BORO	BERGEN	OTHER DRIVER ACTION
07/21/2009	0032	TOTOWA-SUB	I-280	12.7	EAST ORANGE CITY	ESSEX	PEDESTRIAN VIOLATION
07/24/2009	0122	TOTOWA-SUB	I-80	59.7	PATERSON CITY	PASSAIC	PEDESTRIAN VIOLATION
07/25/2009	1323	TOTOWA-SUB	I-280	10.1	WEST ORANGE TOWN	ESSEX	IMPROPER LANE CHANGE
08/06/2009	0009	NETCONG	I-287	32.3	HARDING TWSP	MORRIS	DRUNK DRIVING
09/22/2009	2023	NETCONG	I-80	39.9	DENVILLE TWSP	MORRIS	DRUNK DRIVING
09/29/2009	1358	TOTOWA-SUB	I-280	8.0	WEST ORANGE TOWN	ESSEX	UNDER INFLUENCE OF DRUGS
10/04/2009	1207	TOTOWA-SUB	I-80	46.1	PARSIPPANY-TROY HIL	MORRIS	IMPROPER LANE CHANGE
10/08/2009	0529	NETCONG	I-80	41.4	PARSIPPANY-TROY HIL	MORRIS	DRIVER INATTENTION, OTHER DRIVER ACTION
10/24/2009	1513	SUSSEX	CR 626	3.2	HAMPTON TWSP	SUSSEX	FAILURE TO KEEP RIGHT
11/10/2009	1944	TOTOWA-SUB	I-280	12.2	EAST ORANGE CITY	ESSEX	DRIVER INATTENTION, PEDESTRIAN VIOLATION
11/14/2009	0540	NETCONG	I-287	49.2	MONTVILLE TWSP	MORRIS	UNKNOWN
12/06/2009	0003	WASHINGTON	SH 46	9.8	WHITE TWSP	WARREN	DRIVER INATTENTION
12/07/2009	1921	PERRYVILLE	I-78	7.5	BLOOMSBURY BORO	HUNTERDON	UNDER INFLUENCE OF DRUGS
12/23/2009	0409	HOPE	CR 609	3.6	HOPE TWSP	WARREN	DRUNK DRIVING
12/25/2009	0837	TOTOWA-SUB	I-280	0.6	PARSIPPANY-TROY HIL	MORRIS	DRIVER INATTENTION

TROOP C

Date	Time	Station	Road	MP	Municipality	County	Contributing Circumstances
01/31/2009	1401	RED LION	SH 206	20.9	SOUTHAMPTON TWSP	BURLINGTON	FAIL TO OBEY TRAF CTRL DEV
02/11/2009	2158	HAMILTON-SUB	COUNTY ROUTE 664	2.9	NORTH HANOVER TWSP	BURLINGTON	DRUNK DRIVING
02/20/2009	1606	HAMILTON-SUB	HERBERT RD	0.0	UPPER FREEHOLD TWSP	MONMOUTH	DRIVER INATTENTION
04/07/2009	0502	BORDENTOWN	SH 38	13.0	HAINESPORT TWSP	BURLINGTON	UNDER INFLUENCE OF DRUGS
04/19/2009	1939	BORDENTOWN	I-295	48.2	BURLINGTON TWSP	BURLINGTON	DRIVER INATTENTION
04/27/2009	1558	RED LION	CR 530	2.6	PEMBERTON BORO	BURLINGTON	FAIL TO YIELD RIGHT OF WAY
06/07/2009	1823	TUCKERTON	SAVOY BLVD	0.0	WOODLAND TWSP	BURLINGTON	DRUNK DRIVING
06/22/2009	0954	HAMILTON-SUB	SHARON STATION RD	0.0	UPPER FREEHOLD TWSP	MONMOUTH	UNDER INFLUENCE OF DRUGS
06/26/2009	1350	HAMILTON-SUB	I-195	25.7	HOWELL TWSP	MONMOUTH	DRIVER INATTENTION
08/19/2009	1518	RED LION	CR 534	18.7	SHAMONG TWSP	BURLINGTON	FAILURE TO KEEP RIGHT
08/28/2009	1619	HAMILTON-SUB	I-195	17.3	JACKSON TWSP	OCEAN	UNSAFE SPEED
09/02/2009	0411	BORDENTOWN	I-295	57.3	BORDENTOWN TWSP	BURLINGTON	DRIVER INATTENTION
09/02/2009	1223	BORDENTOWN	I-295	57.0	BORDENTOWN TWSP	BURLINGTON	OTHER ROADWAY FACTORS
09/13/2009	1257	TUCKERTON	SH 70	26.0	WOODLAND TWSP	BURLINGTON	DRIVER INATTENTION
09/16/2009	2212	RED LION	CR 648	0.4	SHAMONG TWSP	BURLINGTON	DRUNK DRIVING
09/29/2009	1454	RED LION	SH 206	7.3	SHAMONG TWSP	BURLINGTON	OTHER DRIVER ACTION
10/11/2009	2050	RED LION	SH 206	15.6	TABERNACLE TWSP	BURLINGTON	DRIVER INATTENTION
10/13/2009	1229	KINGWOOD	SH 29	27.4	KINGWOOD TWSP	HUNTERDON	DRIVER INATTENTION
10/14/2009	1902	TUCKERTON	SH 9	52.2	PORT REPUBLIC CITY	ATLANTIC	UNDER INFLUENCE OF DRUGS
11/11/2009	0520	KINGWOOD	SH 202	7.0	EAST AMWELL TWS	HUNTERDON	PEDESTRIAN VIOLATION
11/25/2009	1506	BORDENTOWN	PARK AVE	0.0	HAINESPORT TWSP	BURLINGTON	UNDER INFLUENCE OF DRUGS
12/15/2009	2228	TUCKERTON	NORTH FOREST RD	0.0	WOODLAND TWSP	BURLINGTON	DRUNK DRIVING

TROOP D

Date	Time	Station	Road	MP	Municipality	County	Contributing Circumstances
01/10/2009	1639	MOORESTOWN	TURNPIKE	41.9	WESTAMPTON TWSP	BURLINGTON	DRIVER INATTENTION
01/28/2009	0045	MOORESTOWN	TURNPIKE	10.9	WOOLWICH TWSP	GLOUCESTER	UNSAFE SPEED
02/12/2009	1238	MOORESTOWN	TURNPIKE	44.1	WESTAMPTON TWSP	BURLINGTON	IMPROPER TURNING
02/20/2009	2140	CRANBURY	TURNPIKE	77.1	SOUTH BRUNSWICK TWS	MIDDLESEX	PEDESTRIAN VIOLATION
03/05/2009	1942	CRANBURY	TURNPIKE	69.3	CRANBURY TWSP	MIDDLESEX	PEDESTRIAN VIOLATION
03/14/2009	0508	CRANBURY	TURNPIKE	90.0	WOODBIDGE TWSP	MIDDLESEX	DRUNK DRIVING
03/27/2009	0042	NEWARK	TURNPIKE	117.7	RIDGEFIELD PARK TWS	BERGEN	DRUNK DRIVING
04/04/2009	0601	CRANBURY	TURNPIKE	96.4	LINDEN CITY	UNION	DRUNK DRIVING
04/25/2009	1259	MOORESTOWN	TURNPIKE	35.0	MOUNT LAUREL TWSP	BURLINGTON	DRIVER INATTENTION, FAILURE TO KEEP RIGHT
05/15/2009	0240	NEWARK	TURNPIKE	111.3	SECAUCUS TOWN	HUDSON	PEDESTRIAN VIOLATION
08/29/2009	0140	CRANBURY	TURNPIKE	70.7	CRANBURY TWSP	MIDDLESEX	FAIL TO OBEY TRAF CTRL DEV
10/10/2009	0228	CRANBURY	TURNPIKE	62.3	WASHINGTON TWP	MERCER	DRUNK DRIVING
10/15/2009	1502	MOORESTOWN	TURNPIKE	26.1	RUNNEMEDE BORO	CAMDEN	UNSAFE SPEED
11/03/2009	2221	CRANBURY	TURNPIKE	77.1	SOUTH BRUNSWICK TWS	MIDDLESEX	FAILURE TO KEEP RIGHT, WRONG WAY
11/14/2009	0515	CRANBURY	TURNPIKE	92.9	WOODBIDGE TWSP	MIDDLESEX	DRIVER INATTENTION

Date	Time	Station	Road	MP	Municipality	County	Contributing Circumstances
11/23/2009	1135	NEWARK	TURNPIKE	98.8	LINDEN CITY	UNION	OTHER DRIVER ACTION
11/24/2009	2318	CRANBURY	TURNPIKE	85.4	EDISON TWSP	MIDDLESEX	PEDESTRIAN VIOLATION
12/01/2009	0610	MOORESTOWN	TURNPIKE	42.0	WESTAMPTON TWSP	BURLINGTON	OTHER DRIVER ACTION

TROOP E

Date	Time	Station	Road	MP	Municipality	County	Contributing Circumstances
01/16/2009	1543	BLOOMFIELD	PARKWAY	134.7	CLARK TWSP	UNION	DRIVER INATTENTION
02/18/2009	2141	BLOOMFIELD	PARKWAY	148.2	EAST ORANGE CITY	ESSEX	PEDESTRIAN VIOLATION
02/25/2009	1519	HOLMDEL	PARKWAY	117.7	HAZLET BORO	MONMOUTH	DRIVER INATTENTION
03/07/2009	0021	BLOOMFIELD	PARKWAY	151.1	BLOOMFIELD BORO	ESSEX	PEDESTRIAN VIOLATION
03/28/2009	0252	BASS RIVER	PARKWAY	69.2	OCEAN TWSP	OCEAN	UNDER INFLUENCE OF DRUGS
03/28/2009	0659	BASS RIVER	PARKWAY	78.0	BERKELEY TWSP	OCEAN	DRUNK DRIVING
04/05/2009	0300	HOLMDEL	PARKWAY	112.1	MIDDLETOWN TWSP	MONMOUTH	DRUNK DRIVING
04/10/2009	1633	BASS RIVER	PARKWAY	8.8	MIDDLE TWSP	CAPE MAY	DRUNK DRIVING
04/24/2009	1148	BLOOMFIELD	PARKWAY	160.3	SADDLE BROOK TWSP	BERGEN	NONE
05/08/2009	2152	BASS RIVER	PARKWAY	54.2	BASS RIVER TWSP	BURLINGTON	DRIVER INATTENTION
05/17/2009	1535	HOLMDEL	PARKWAY	109.5	MIDDLETOWN TWSP	MONMOUTH	UNDER INFLUENCE OF DRUGS
05/30/2009	1600	BLOOMFIELD	PARKWAY	156.5	CLIFTON CITY	PASSAIC	OTHER DRIVER ACTION
06/03/2009	0406	BASS RIVER	PARKWAY	78.4	BERKELEY TWSP	OCEAN	DRIVER INATTENTION
06/17/2009	0634	BLOOMFIELD	PARKWAY	156.5	CLIFTON CITY	PASSAIC	ROAD SURFACE CONDITION
06/21/2009	1030	BLOOMFIELD	PARKWAY	137.1	CLARK TWSP	UNION	DRIVER INATTENTION
07/07/2009	0448	BLOOMFIELD	PARKWAY	142.3	UNION TWSP	UNION	DRIVER INATTENTION, OTHER DRIVER ACTION
07/24/2009	2038	HOLMDEL	PARKWAY	93.7	BRICK TWSP	OCEAN	UNDER INFLUENCE OF DRUGS
08/03/2009	2140	BLOOMFIELD	PARKWAY	154.1	CLIFTON CITY	PASSAIC	UNDER INFLUENCE OF DRUGS
08/12/2009	2333	BASS RIVER	PARKWAY	74.9	LACEY TWSP	OCEAN	DRUNK DRIVING
08/30/2009	1509	HOLMDEL	PARKWAY	120.9	OLD BRIDGE TWSP	MIDDLESEX	UNDER INFLUENCE OF DRUGS
09/22/2009	2022	BASS RIVER	PARKWAY	68.2	BARNEGAT TWSP	OCEAN	DRUNK DRIVING
11/26/2009	2009	BASS RIVER	PARKWAY	40.7	GALLOWAY TWSP	ATLANTIC	FAILURE TO KEEP RIGHT
12/17/2009	2241	BLOOMFIELD	PARKWAY	158.6	ELMWOOD PARK BORO	BERGEN	DRIVER INATTENTION
12/18/2009	0401	BLOOMFIELD	PARKWAY	144.8	IRVINGTON TOWN	ESSEX	PEDESTRIAN VIOLATION

FATAL CRASHES BY COUNTY, MUNICIPALITY, DATE, TIME AND LOCATION

LEGEND

EXPRESSWAY Atlantic City Expressway	TURNPIKE New Jersey Turnpike
CR County Road	MP Milepost
PARKWAY Garden State Parkway	SH State Highway
PIP Palisades Interstate Parkway	

ATLANTIC COUNTY

Municipality	Date	Day	Time	Road	MP	Persons Killed
HAMILTON TWSP	01/14/2009	WEDNESDAY	2025	MALAGA RD	1.0	1 PASSENGER
PLEASANTVILLE CITY	01/25/2009	SUNDAY	1108	SH 9	39.4	1 DRIVER
GALLOWAY TWSP	01/31/2009	SATURDAY	0034	CR 575	16.6	1 DRIVER
GALLOWAY TWSP	02/02/2009	MONDAY	0319	CR 618	1.0	1 PEDESTRIAN
EGG HARBOR TWSP	02/26/2009	THURSDAY	1002	WEST JERSEY AVE	0.7	1 DRIVER
EGG HARBOR TWSP	02/27/2009	FRIDAY	0859	CR 651	6.6	1 DRIVER
HAMILTON TWSP	03/07/2009	SATURDAY	0251	EXPRESSWAY	18.6	1 DRIVER
EGG HARBOR TWSP	03/22/2009	SUNDAY	0453	SH 322	61.5	1 PEDESTRIAN
HAMMONTON TOWN	03/24/2009	TUESDAY	0942	SH 30	31.3	1 PASSENGER
BUENA BORO	04/06/2009	MONDAY	2300	SH 40	34.1	1 DRIVER
PLEASANTVILLE CITY	04/25/2009	SATURDAY	1710	SH 9	41.6	1 DRIVER
MULLICA TWSP	06/20/2009	SATURDAY	1718	SH 30	33.8	1 DRIVER
GALLOWAY TWSP	06/30/2009	TUESDAY	0941	CR 561	7.0	1 DRIVER
HAMILTON TWSP	07/17/2009	FRIDAY	1535	SH 322	47.3	1 DRIVER
GALLOWAY TWSP	07/18/2009	SATURDAY	1440	GREAT CREEK RD	0.0	1 PASSENGER
PLEASANTVILLE CITY	07/19/2009	SUNDAY	1014	SH 9	3.9	1 DRIVER
PLEASANTVILLE CITY	07/19/2009	SUNDAY	1442	EXPRESSWAY	5.9	1 PASSENGER
ESTELL MANOR CITY	07/24/2009	FRIDAY	2304	9TH AVE	0.0	1 DRIVER
BUENA VISTA TWSP	07/25/2009	SATURDAY	0133	LANDIS AVE	0.0	1 PEDESTRIAN
HAMILTON TWSP	07/25/2009	SATURDAY	2225	SH 322	45.5	1 PEDESTRIAN
GALLOWAY TWSP	07/28/2009	TUESDAY	1824	REDWOOD AVE	0.0	1 PEDALCYCLIST
SOMERS POINT CITY	08/02/2009	SUNDAY	1135	BETHEL RD	0.0	1 PASSENGER
FOLSOM BORO	08/22/2009	SATURDAY	2135	SH 322	34.1	1 DRIVER
HAMILTON TWSP	09/02/2009	WEDNESDAY	2004	SH 322	46.5	1 DRIVER
EGG HARBOR TWSP	09/05/2009	SATURDAY	0010	CR 559	2.1	1 DRIVER, 1 PASSENGER
GALLOWAY TWSP	09/23/2009	WEDNESDAY	0620	SH 9	48.2	1 PEDESTRIAN
PLEASANTVILLE CITY	10/03/2009	SATURDAY	0627	SH 9	40.7	1 DRIVER
PORT REPUBLIC CITY	10/14/2009	WEDNESDAY	1902	SH 9	52.2	1 DRIVER
ATLANTIC CITY	10/16/2009	FRIDAY	2306	SH 30	57.2	1 PEDESTRIAN
GALLOWAY TWSP	10/17/2009	SATURDAY	0610	SH 30	46.7	1 DRIVER
EGG HARBOR TWSP	10/18/2009	SUNDAY	0110	SH 40	56.0	1 PEDESTRIAN
WEYMOUTH TWSP	10/20/2009	TUESDAY	1229	SH 50	18.0	1 DRIVER
HAMILTON TWSP	10/23/2009	FRIDAY	1548	SH 322	46.8	1 DRIVER
ATLANTIC CITY	11/05/2009	THURSDAY	1944	SH 40	63.6	1 PEDESTRIAN
GALLOWAY TWSP	11/26/2009	THURSDAY	2009	PARKWAY	40.7	1 PASSENGER
HAMILTON TWSP	12/01/2009	TUESDAY	1723	CR 614	0.7	1 PEDESTRIAN
GALLOWAY TWSP	12/08/2009	TUESDAY	1959	SH 30	50.2	1 PEDESTRIAN
GALLOWAY TWSP	12/17/2009	THURSDAY	1031	CR 561	7.0	1 DRIVER
EGG HARBOR TWSP	12/22/2009	TUESDAY	1321	BRADYWINE CT	0.0	1 PEDESTRIAN
ATLANTIC CITY	12/28/2009	MONDAY	1731	PACIFIC AVE	0.5	1 PEDESTRIAN
EGG HARBOR TWSP	12/31/2009	THURSDAY	0914	CR 559	7.0	1 DRIVER, 1 PASSENGER

BERGEN COUNTY

Municipality	Date	Day	Time	Road	MP	Persons Killed
HILLSDALE BORO	01/29/2009	THURSDAY	2239	CR 104	0.9	1 PEDESTRIAN
ENGLEWOOD CLIFFS BO	03/05/2009	THURSDAY	1919	SUMMIT ST	0.0	1 DRIVER
SADDLE RIVER BORO	03/09/2009	MONDAY	1023	SH 17	20.9	1 DRIVER
RIDGEFIELD PARK TWS	03/27/2009	FRIDAY	0042	TURNPIKE	117.7	1 DRIVER
HACKENSACK CITY	04/10/2009	FRIDAY	0157	I-80	65.4	1 PEDESTRIAN
SADDLE BROOK TWSP	04/24/2009	FRIDAY	1148	PARKWAY	160.3	1 DRIVER
FORT LEE BORO	06/06/2009	SATURDAY	0627	SH 4	10.4	1 DRIVER
PALISADES PARK BORO	06/17/2009	WEDNESDAY	1930	SH 93	1.2	1 PEDESTRIAN
HACKENSACK CITY	06/17/2009	WEDNESDAY	2342	CR 503	6.5	1 PEDESTRIAN
ELMWOOD PARK BORO	07/12/2009	SUNDAY	2226	I-80	60.7	1 DRIVER
EMERSON BORO	07/27/2009	MONDAY	1002	LINWOOD AVE	0.0	1 DRIVER
RUTHERFORD BORO	08/07/2009	FRIDAY	0255	SH 17	3.8	1 DRIVER
PALISADES PARK BORO	08/08/2009	SATURDAY	0543	SH 93	1.1	1 PEDESTRIAN, 1 DRIVER
PARAMUS BORO	08/19/2009	WEDNESDAY	1307	ESSEX RD	0.0	1 PEDESTRIAN

Municipality	Date	Day	Time	Road	MP	Persons Killed
WALDWICK BORO	08/25/2009	TUESDAY	1218	SH 17	18.8	1 PEDESTRIAN
FORT LEE BORO	09/07/2009	MONDAY	1419	PIP	0.3	1 DRIVER
PARAMUS BORO	09/23/2009	WEDNESDAY	1528	EAST MIDLAND AVE	0.0	1 DRIVER
EAST RUTHERFORD BOR	09/26/2009	SATURDAY	0440	SH 3	7.0	1 PEDESTRIAN
MONTVALE BORO	11/10/2009	TUESDAY	1835	CR 53	5.6	1 PEDESTRIAN
PARAMUS BORO	12/05/2009	SATURDAY	0327	SH 17	13.9	1 DRIVER
HACKENSACK CITY	12/09/2009	WEDNESDAY	1948	CR 57	1.0	1 PEDESTRIAN
EAST RUTHERFORD BOR	12/11/2009	FRIDAY	1022	SH 3	6.9	1 DRIVER
BOGOTA BORO	12/14/2009	MONDAY	1719	PALISADE AVE	0.0	1 PEDESTRIAN
ELMWOOD PARK BORO	12/17/2009	THURSDAY	2241	PARKWAY	158.6	1 DRIVER
LYNDHURST TWSP	12/25/2009	FRIDAY	2229	CR 130	1.9	1 PEDESTRIAN

BURLINGTON COUNTY

Municipality	Date	Day	Time	Road	MP	Persons Killed
WESTAMPTON TWSP	01/10/2009	SATURDAY	1639	TURNPIKE	41.9	1 PASSENGER
BURLINGTON TWSP	01/10/2009	SATURDAY	1846	SH 130	44.1	1 PEDESTRIAN
WESTAMPTON TWSP	01/19/2009	MONDAY	0533	CR 630	5.4	1 DRIVER
MOUNT LAUREL TWSP	01/21/2009	WEDNESDAY	1609	AMARYLLIS DR	0.0	1 DRIVER
SOUTHAMPTON TWSP	01/31/2009	SATURDAY	1401	SH 206	20.9	1 PASSENGER
BURLINGTON TWSP	02/02/2009	MONDAY	0551	SH 130	49.0	1 DRIVER
NORTH HANOVER TWSP	02/11/2009	WEDNESDAY	2158	COUNTY ROUTE 664	2.9	1 DRIVER
WESTAMPTON TWSP	02/12/2009	THURSDAY	1238	TURNPIKE	44.1	1 PASSENGER
SPRINGFIELD TWSP	03/01/2009	SUNDAY	0732	CR 670	11.5	1 PASSENGER
DELTRAN TWSP	04/07/2009	TUESDAY	0100	LEON AVE	0.0	1 DRIVER
HAINESPORT TWSP	04/07/2009	TUESDAY	0502	SH 38	13.0	1 PEDESTRIAN
EVESHAM TWSP	04/08/2009	WEDNESDAY	0702	SH 70	11.1	1 DRIVER
BURLINGTON TWSP	04/19/2009	SUNDAY	1939	I-295	48.2	1 DRIVER
MOUNT LAUREL TWSP	04/25/2009	SATURDAY	1259	TURNPIKE	35.0	1 DRIVER, 4 PASSENGERS
MEDFORD TWSP	04/26/2009	SUNDAY	1941	HIGHBRIDGE BLVD	0.0	1 DRIVER
PEMBERTON BORO	04/27/2009	MONDAY	1558	CR 530	2.6	1 DRIVER
MANSFIELD TWSP	05/01/2009	FRIDAY	0234	SH 206	30.3	1 PEDESTRIAN
MANSFIELD TWSP	05/04/2009	MONDAY	2020	SH 130	53.1	1 PEDESTRIAN
BASS RIVER TWSP	05/08/2009	FRIDAY	2152	PARKWAY	54.2	1 DRIVER
LUMBERTON TWSP	05/18/2009	MONDAY	1705	SH 38	17.8	1 PEDESTRIAN
EVESHAM TWSP	05/24/2009	SUNDAY	0115	SH 70	8.6	1 DRIVER
EVESHAM TWSP	06/01/2009	MONDAY	0834	NORTH ELMWOOD RD	0.0	1 PEDESTRIAN
WOODLAND TWSP	06/07/2009	SUNDAY	1823	SAVOY BLVD	0.0	1 DRIVER
DELTRAN TWSP	06/08/2009	MONDAY	0112	SH 130	39.3	1 PEDESTRIAN
BURLINGTON CITY	06/09/2009	TUESDAY	1500	SH 130	46.5	1 PASSENGER
MEDFORD TWSP	06/15/2009	MONDAY	2102	CR 541	12.0	1 DRIVER
MEDFORD TWSP	07/15/2009	WEDNESDAY	1844	CR 616	7.1	1 DRIVER
MEDFORD TWSP	07/16/2009	THURSDAY	1849	SH 70	15.9	1 PASSENGER
CINNAMINSON TWSP	08/01/2009	SATURDAY	2254	SH 73	31.7	1 DRIVER
MANSFIELD TWSP	08/05/2009	WEDNESDAY	1629	SH 206	33.1	1 PASSENGER
MANSFIELD TWSP	08/08/2009	SATURDAY	1631	SH 206	30.5	1 DRIVER
MOUNT LAUREL TWSP	08/09/2009	SUNDAY	1433	SH 38	8.7	1 DRIVER, 1 PASSENGER
SHAMONG TWSP	08/19/2009	WEDNESDAY	1518	CR 534	18.7	1 DRIVER
BORDENTOWN TWSP	09/02/2009	WEDNESDAY	0411	I-295	57.3	1 DRIVER
BORDENTOWN TWSP	09/02/2009	WEDNESDAY	1223	I-295	57.0	1 DRIVER
WOODLAND TWSP	09/13/2009	SUNDAY	1257	SH 70	26.0	1 DRIVER
SHAMONG TWSP	09/16/2009	WEDNESDAY	2212	CR 648	0.4	1 DRIVER
LUMBERTON TWSP	09/17/2009	THURSDAY	1641	SH 38	15.7	1 PASSENGER
SHAMONG TWSP	09/29/2009	TUESDAY	1454	SH 206	7.3	1 DRIVER
TABERNAACLE TWSP	10/11/2009	SUNDAY	2050	SH 206	15.6	1 PASSENGER
HAINESPORT TWSP	11/25/2009	WEDNESDAY	1506	PARK AVE	0.0	1 DRIVER
WESTAMPTON TWSP	12/01/2009	TUESDAY	0610	TURNPIKE	42.0	1 DRIVER
WOODLAND TWSP	12/15/2009	TUESDAY	2228	NORTH FOREST RD	0.0	1 DRIVER

CAMDEN COUNTY

Municipality	Date	Day	Time	Road	MP	Persons Killed
CHERRY HILL TWSP	01/10/2009	SATURDAY	2313	BROOKMEADE DR	0.0	1 DRIVER
VOORHEES TWSP	01/12/2009	MONDAY	0609	CR 673	5.4	1 PEDESTRIAN
PENNSAUKEN TWSP	01/24/2009	SATURDAY	0150	SH 130	31.4	1 PEDESTRIAN
GLOUCESTER TWSP	02/14/2009	SATURDAY	1712	CR 704	4.1	1 DRIVER
GLOUCESTER TWSP	03/01/2009	SUNDAY	1347	SH 168	3.6	1 DRIVER
WINSLOW TWSP	03/08/2009	SUNDAY	0633	TENTH AVE	0.0	1 PEDESTRIAN
CHERRY HILL TWSP	03/28/2009	SATURDAY	0006	SH 70	2.3	1 PEDESTRIAN
GLOUCESTER TWSP	04/19/2009	SUNDAY	1243	SH 42	9.7	1 PEDESTRIAN
PINE HILL BORO	05/11/2009	MONDAY	0059	CR 688	2.4	1 DRIVER
LINDENWOLD BORO	05/15/2009	FRIDAY	1834	CR 683	3.7	1 PEDALCYCLIST

Municipality	Date	Day	Time	Road	MP	Persons Killed
BERLIN TWSP	06/03/2009	WEDNESDAY	2149	CR 675	0.2	1 DRIVER
PENNSAUKEN TWSP	06/05/2009	FRIDAY	0616	SH 130	31.5	1 DRIVER
STRATFORD BORO	06/15/2009	MONDAY	1637	SH 30	11.7	1 PEDALCYCLIST
CHERRY HILL TWSP	06/26/2009	FRIDAY	1345	CR 544	9.3	1 DRIVER
PENNSAUKEN TWSP	06/27/2009	SATURDAY	0810	CR 537	5.6	1 DRIVER
VOORHEES TWSP	06/27/2009	SATURDAY	2358	CR 561	41.3	1 DRIVER
WATERFORD TWSP	07/07/2009	TUESDAY	0951	CR 710	2.9	1 PEDESTRIAN
WATERFORD TWSP	07/28/2009	TUESDAY	1629	BARTRAM AVE	0.0	1 DRIVER
WINSLOW TWSP	07/30/2009	THURSDAY	2352	EXPRESSWAY	39.4	1 PASSENGER
WINSLOW TWSP	08/03/2009	MONDAY	0945	SH 73	11.1	1 DRIVER
CAMDEN CITY	08/04/2009	TUESDAY	0204	CARL MILLER BLVD	0.0	1 DRIVER
WINSLOW TWSP	08/17/2009	MONDAY	1305	SH 73	13.2	1 PASSENGER
PENNSAUKEN TWSP	08/29/2009	SATURDAY	0104	SH 70	0.2	1 DRIVER, 1 PASSENGER
CAMDEN CITY	08/30/2009	SUNDAY	1845	I-676	1.9	1 DRIVER
CHESILHURST BORO	09/12/2009	SATURDAY	0904	SH 30	21.7	1 PASSENGER, 1 DRIVER
RUNNEMEDE BORO	10/15/2009	THURSDAY	1502	TURNPIKE	26.1	1 PASSENGER
WINSLOW TWSP	10/15/2009	THURSDAY	1651	CR 536	6.6	1 DRIVER
WINSLOW TWSP	10/24/2009	SATURDAY	0219	SH 30	23.3	1 PEDESTRIAN
AUDUBON BORO	10/24/2009	SATURDAY	0256	WALNUT ST	0.0	1 DRIVER
GIBBSBORO BORO	11/09/2009	MONDAY	1448	CR 561	38.6	1 DRIVER
CAMDEN CITY	11/10/2009	TUESDAY	0924	I-676	0.3	1 DRIVER
WINSLOW TWSP	11/16/2009	MONDAY	1711	CR 536	2.0	1 DRIVER
PENNSAUKEN TWSP	11/20/2009	FRIDAY	0549	CR 612	1.6	1 DRIVER
GLOUCESTER TWSP	11/25/2009	WEDNESDAY	1916	CR 544	2.9	1 PEDESTRIAN
WINSLOW TWSP	12/02/2009	WEDNESDAY	0506	EXPRESSWAY	32.2	2 DRIVERS, 1 PASSENGER
COLLINGSWOOD BORO	12/06/2009	SUNDAY	1112	CR 636	1.4	1 PASSENGER
CHERRY HILL TWSP	12/14/2009	MONDAY	0958	SH 70	3.5	1 PEDESTRIAN, 1 DRIVER

CAPE MAY COUNTY

Municipality	Date	Day	Time	Road	MP	Persons Killed
LOWER TWSP	01/31/2009	SATURDAY	1319	SH 162	0.7	1 DRIVER
UPPER TWSP	02/10/2009	TUESDAY	0358	CR 631	4.0	1 DRIVER
MIDDLE TWSP	04/10/2009	FRIDAY	1633	PARKWAY	8.8	1 DRIVER
OCEAN CITY	07/17/2009	FRIDAY	1654	CENTRAL AVE	0.0	1 PEDESTRIAN,
LOWER TWSP	09/12/2009	SATURDAY	2027	SH 9	4.3	1 DRIVER
AVALON BORO	09/18/2009	FRIDAY	1223	CR 619	8.5	1 DRIVER
UPPER TWSP	12/21/2009	MONDAY	1944	CR 631	3.6	1 DRIVER
MIDDLE TWSP	12/28/2009	MONDAY	1201	CR 620	0.5	1 DRIVER

CUMBERLAND COUNTY

Municipality	Date	Day	Time	Road	MP	Persons Killed
VINELAND CITY	01/16/2009	FRIDAY	2156	SH 55	35.1	1 DRIVER
MAURICE RIVER TWSP	01/18/2009	SUNDAY	1548	SH 55	23.7	1 DRIVER
STOW CREEK TWSP	01/24/2009	SATURDAY	1210	SH 49	20.6	1 PASSENGER
MILLVILLE CITY	02/18/2009	WEDNESDAY	1819	SH 55	21.4	1 DRIVER
VINELAND CITY	03/18/2009	WEDNESDAY	0041	SH 47	43.9	1 DRIVER
UPPER DEERFIELD TWS	04/04/2009	SATURDAY	1707	CR 658	1.4	1 DRIVER
VINELAND CITY	04/18/2009	SATURDAY	0646	CR 540	35.5	1 DRIVER
COMMERCIAL TWSP	05/14/2009	THURSDAY	2044	SOUTH LAKE SHORE DR	0.0	1 DRIVER
VINELAND CITY	05/21/2009	THURSDAY	0538	SH 47	49.4	1 DRIVER
DEERFIELD TWSP	05/28/2009	THURSDAY	2019	CR 666	1.0	1 DRIVER
MILLVILLE CITY	05/29/2009	FRIDAY	1652	SH 47	37.0	1 DRIVER
DOWNE TWSP	06/20/2009	SATURDAY	1603	ACKLEY RD	0.0	1 DRIVER
MAURICE RIVER TWSP	06/21/2009	SUNDAY	0017	SH 47	33.9	1 DRIVER
MILLVILLE CITY	06/21/2009	SUNDAY	2316	CR 627	1.5	1 DRIVER, 1 PASSENGER
DEERFIELD TWSP	07/01/2009	WEDNESDAY	1100	CR 552	6.4	1 DRIVER
HOPEWELL TWSP	07/08/2009	WEDNESDAY	1058	SH 49	20.6	1 DRIVER
VINELAND CITY	07/15/2009	WEDNESDAY	1345	CR 552	16.8	1 PEDALCYCLIST
VINELAND CITY	07/31/2009	FRIDAY	2254	W CHESTNUT AVE	0.0	1 PEDESTRIAN
MAURICE RIVER TWSP	08/19/2009	WEDNESDAY	0100	SH 347	6.5	1 PASSENGER
UPPER DEERFIELD TWS	08/22/2009	SATURDAY	1649	SH 77	6.8	1 DRIVER
UPPER DEERFIELD TWS	09/02/2009	WEDNESDAY	1608	CR 552	20.6	1 DRIVER
VINELAND CITY	09/12/2009	SATURDAY	0222	S. EAST AVE	1.0	1 PASSENGER
DEERFIELD TWSP	09/28/2009	MONDAY	1137	CR 658	4.0	1 DRIVER
DEERFIELD TWSP	10/09/2009	FRIDAY	0927	CR 552	4.3	1 DRIVER
BRIDGETON CITY	11/28/2009	SATURDAY	2357	CR 552	1.1	1 DRIVER
MAURICE RIVER TWSP	12/12/2009	SATURDAY	1343	CR 552	20.9	1 DRIVER
VINELAND CITY	12/28/2009	MONDAY	2356	CR 552	11.1	1 PASSENGER

ESSEX COUNTY

Municipality	Date	Day	Time	Road	MP	Persons Killed
NEWARK CITY	01/01/2009	THURSDAY	0043	BROAD ST	0.2	1 PEDESTRIAN
VERONA BORO	01/26/2009	MONDAY	0702	CR 506	5.4	1 PEDESTRIAN
MILLBURN TWSP	01/27/2009	TUESDAY	1745	CR 606	1.1	1 DRIVER
NEWARK CITY	02/04/2009	WEDNESDAY	1844	FLEMING AVE	0.0	1 PEDESTRIAN
BELLEVILLE TOWN	02/07/2009	SATURDAY	1820	SH 7	7.3	1 PEDESTRIAN
SOUTH ORANGE VILLAG	02/09/2009	MONDAY	2013	CR 510	24.5	1 PEDESTRIAN
MONTCLAIR TOWN	02/13/2009	FRIDAY	0155	CR 506	6.5	1 PEDESTRIAN
NEWARK CITY	02/13/2009	FRIDAY	0850	SH 1	51.5	1 DRIVER
EAST ORANGE CITY	02/18/2009	WEDNESDAY	2141	PARKWAY	148.2	1 PEDESTRIAN
NEWARK CITY	02/28/2009	SATURDAY	1730	MARNE ST	0.0	1 DRIVER
BLOOMFIELD BORO	03/07/2009	SATURDAY	0021	PARKWAY	151.1	1 PEDESTRIAN
BELLEVILLE TOWN	03/07/2009	SATURDAY	1515	SH 21	5.9	1 DRIVER
BLOOMFIELD BORO	03/29/2009	SUNDAY	0230	CR 506	1.1	1 PASSENGER
WEST ORANGE TOWN	04/30/2009	THURSDAY	1017	CR 636	2.3	1 PEDESTRIAN
ROSELAND BORO	06/05/2009	FRIDAY	1540	CR 611	4.4	1 DRIVER, 1 PASSENGER
NEWARK CITY	06/13/2009	SATURDAY	0724	SH 1	0.6	1 PEDESTRIAN
NEWARK CITY	06/23/2009	TUESDAY	0606	DAYTON ST	0.0	1 DRIVER
NEWARK CITY	06/28/2009	SUNDAY	2201	MOUNT PROSPECT AVE	1.6	1 DRIVER
NEWARK CITY	07/09/2009	THURSDAY	2208	LAFAYETTE ST	0.9	1 DRIVER
NEWARK CITY	07/10/2009	FRIDAY	0215	FERRY ST	1.2	1 PASSENGER
EAST ORANGE CITY	07/21/2009	TUESDAY	0032	I-280	12.7	1 PEDESTRIAN
WEST ORANGE TOWN	07/25/2009	SATURDAY	1323	I-280	10.1	1 DRIVER
NEWARK CITY	07/31/2009	FRIDAY	1353	VANDERPOOL ST	0.0	1 DRIVER
WEST ORANGE TOWN	08/02/2009	SUNDAY	1048	CR 611	1.9	1 DRIVER, 1 PASSENGER
LIVINGSTON TWSP	08/06/2009	THURSDAY	0642	CR 527	74.2	1 PEDESTRIAN
NEWARK CITY	08/14/2009	FRIDAY	0550	SH 21	3.4	1 DRIVER
NEWARK CITY	08/27/2009	THURSDAY	1209	MOUNT VERNON PL	0.0	1 PEDESTRIAN
NEWARK CITY	08/30/2009	SUNDAY	0546	SH 21	1.3	1 PASSENGER
WEST ORANGE TOWN	09/29/2009	TUESDAY	1358	I-280	8.0	1 DRIVER
LIVINGSTON TWSP	10/02/2009	FRIDAY	2226	SH 10	1.2	1 PEDESTRIAN
NEWARK CITY	10/16/2009	FRIDAY	2353	SH 21	1.6	1 PASSENGER
MILLBURN TWSP	10/18/2009	SUNDAY	2123	PARKVIEW DR	0.0	1 PASSENGER
BELLEVILLE TOWN	10/30/2009	FRIDAY	1545	MILL ST	0.0	1 PEDESTRIAN
NUTLEY TOWN	10/31/2009	SATURDAY	2027	SH 7	8.6	1 PEDESTRIAN
NEWARK CITY	11/07/2009	SATURDAY	2020	CR 667	2.5	1 PEDESTRIAN
EAST ORANGE CITY	11/10/2009	TUESDAY	1944	I-280	12.2	1 PEDESTRIAN
NEWARK CITY	12/04/2009	FRIDAY	0613	SH 21	3.0	1 PEDESTRIAN
BELLEVILLE TOWN	12/17/2009	THURSDAY	0055	JORALEMON ST	1.6	1 DRIVER
IRVINGTON TOWN	12/18/2009	FRIDAY	0401	PARKWAY	144.8	1 PEDESTRIAN
NUTLEY TOWN	12/29/2009	TUESDAY	1157	SH 21	9.0	1 PEDESTRIAN

GLOUCESTER COUNTY

Municipality	Date	Day	Time	Road	MP	Persons Killed
MONROE TWSP	01/02/2009	FRIDAY	0440	CR 610	6.0	1 PASSENGER
MANTUA TWSP	01/17/2009	SATURDAY	0400	CR 603	2.5	1 DRIVER
WASHINGTON TWSP	01/21/2009	WEDNESDAY	1020	CR 651	5.0	1 PASSENGER
EAST GREENWICH TWSP	01/25/2009	SUNDAY	0206	CR 667	13.2	1 DRIVER
WOOLWICH TWSP	01/28/2009	WEDNESDAY	0045	TURNPIKE	10.9	1 PASSENGER
WASHINGTON TWSP	02/19/2009	THURSDAY	2214	SH 42	5.0	1 PEDESTRIAN
GLASSBORO BORO	03/07/2009	SATURDAY	1738	SH 47	63.9	1 DRIVER
FRANKLIN TWSP	05/23/2009	SATURDAY	2215	MARSHALL MILL RD	1.0	1 DRIVER
CLAYTON BORO	06/02/2009	TUESDAY	0655	CR 655	5.3	1 DRIVER
HARRISON TWSP	07/03/2009	FRIDAY	1035	SH 55	49.5	1 DRIVER
FRANKLIN TWSP	08/09/2009	SUNDAY	1901	MARSHALL MILL RD	1.0	1 DRIVER
WESTVILLE BORO	08/21/2009	FRIDAY	0848	SH 130	24.7	1 PASSENGER,
LOGAN TWSP	09/09/2009	WEDNESDAY	0614	SH 322	2.6	1 PEDALCYCLIST
MONROE TWSP	09/24/2009	THURSDAY	0816	SH 322	24.8	1 DRIVER
MONROE TWSP	10/03/2009	SATURDAY	0910	CR 655	6.3	1 PEDESTRIAN
MONROE TWSP	10/31/2009	SATURDAY	1902	SH 322	29.5	1 PEDESTRIAN
MONROE TWSP	11/10/2009	TUESDAY	1719	SH 322	26.6	1 DRIVER
HARRISON TWSP	11/13/2009	FRIDAY	0634	CR 607	2.3	1 DRIVER
MANTUA TWSP	11/28/2009	SATURDAY	0249	CR 678	4.4	1 DRIVER
DEPTFORD TWSP	12/03/2009	THURSDAY	0153	SH 42	12.4	1 DRIVER
MONROE TWSP	12/13/2009	SUNDAY	1448	WILLIAMSTOWN- FRANKLINVILLE RD	5.3	1 DRIVER
GLASSBORO BORO	12/29/2009	TUESDAY	1245	SH 55	48.8	1 DRIVER

HUDSON COUNTY

Municipality	Date	Day	Time	Road	MP	Persons Killed
BAYONNE CITY	01/27/2009	TUESDAY	1802	AVENUE C	0.0	1 PEDESTRIAN
JERSEY CITY	01/30/2009	FRIDAY	0547	CR 622	1.1	1 PEDESTRIAN
NORTH BERGEN TWSP	01/31/2009	SATURDAY	0221	CR 501	35.0	1 PEDESTRIAN
BAYONNE CITY	02/14/2009	SATURDAY	1908	CR 501	25.4	1 PASSENGER
UNION CITY	02/16/2009	MONDAY	1414	8TH ST	0.0	1 PEDESTRIAN
JERSEY CITY	02/28/2009	SATURDAY	1859	TONNELE AVE	0.0	1 PEDESTRIAN
NORTH BERGEN TWSP	03/13/2009	FRIDAY	0515	83RD ST	0.0	1 PASSENGER
HOBOKEN CITY	03/22/2009	SUNDAY	0241	PARK AVE	0.0	1 PASSENGER
NORTH BERGEN TWSP	03/31/2009	TUESDAY	1950	PATERSON PLANK RD	0.0	1 PEDESTRIAN
JERSEY CITY	05/14/2009	THURSDAY	0740	CR 501	29.3	1 DRIVER
SECAUCUS TOWN	05/15/2009	FRIDAY	0240	TURNPIKE	111.3	1 PEDESTRIAN
JERSEY CITY	05/16/2009	SATURDAY	0017	SH 139	1.0	1 DRIVER
NORTH BERGEN TWSP	05/31/2009	SUNDAY	0252	SH 495	0.9	1 PEDESTRIAN
JERSEY CITY	06/04/2009	THURSDAY	1104	PATERSON PLANK RD	0.0	1 DRIVER
NORTH BERGEN TWSP	06/04/2009	THURSDAY	1156	SH 495	0.8	1 DRIVER
SECAUCUS TOWN	07/25/2009	SATURDAY	2103	SH 3	10.1	1 PEDESTRIAN
BAYONNE CITY	08/03/2009	MONDAY	2337	CR 501	24.5	1 PEDESTRIAN
UNION CITY	08/17/2009	MONDAY	0725	BERGENLINE AVE	0.0	1 PEDESTRIAN
JERSEY CITY	09/01/2009	TUESDAY	1026	PACIFIC AVE	0.0	1 PEDESTRIAN
NORTH BERGEN TWSP	11/09/2009	MONDAY	0215	83RD ST	0.0	1 DRIVER
JERSEY CITY	12/02/2009	WEDNESDAY	0058	OCEAN AVE	0.0	1 DRIVER
BAYONNE CITY	12/08/2009	TUESDAY	1040	CR 501	26.7	1 DRIVER

HUNTERDON COUNTY

Municipality	Date	Day	Time	Road	MP	Persons Killed
RARITAN TWSP	02/19/2009	THURSDAY	0708	CR 514	4.9	1 DRIVER
TEWKSBURY TWSP	04/24/2009	FRIDAY	0627	CR 523	22.4	1 DRIVER
READINGTON TWSP	06/20/2009	SATURDAY	1304	CR 523	17.3	1 PASSENGER
RARITAN TWSP	10/09/2009	FRIDAY	2257	SH 202	10.5	1 PEDESTRIAN
KINGWOOD TWSP	10/13/2009	TUESDAY	1229	SH 29	27.4	1 DRIVER
EAST AMWELL TWS	11/11/2009	WEDNESDAY	0520	SH 202	7.0	1 PEDESTRIAN
LEBANON TWSP	11/20/2009	FRIDAY	2014	CR 513	16.9	1 DRIVER
BLOOMSBURY BORO	12/07/2009	MONDAY	1921	I-78	7.5	1 DRIVER

MERCER COUNTY

Municipality	Date	Day	Time	Road	MP	Persons Killed
WEST WINDSOR TWP	01/14/2009	WEDNESDAY	1900	VILLAGE ROAD WEST	1.6	1 DRIVER
HOPEWELL TWSP	01/23/2009	FRIDAY	1322	SH 29	11.9	1 DRIVER
TRENTON	01/30/2009	FRIDAY	1703	SH 129	2.1	1 PEDESTRIAN
EAST WINDSOR TWSP	02/04/2009	WEDNESDAY	1555	CR 539	52.9	1 PASSENGER
LAWRENCE TWSP	03/24/2009	TUESDAY	1020	SH 206	45.0	1 PEDESTRIAN
HAMILTON TWSP	04/04/2009	SATURDAY	1820	BUNTING AVE	0.0	1 DRIVER
HAMILTON TWSP	04/17/2009	FRIDAY	0953	CR 652	0.1	1 DRIVER
TRENTON	04/20/2009	MONDAY	0238	SH 1	0.2	1 PASSENGER
HAMILTON TWSP	05/09/2009	SATURDAY	1901	SH 130	58.4	1 DRIVER
TRENTON	05/09/2009	SATURDAY	1917	LIBERTY ST	0.7	1 PEDESTRIAN, 1 DRIVER
EWING TWSP	05/24/2009	SUNDAY	0015	CR 653	0.9	1 PEDESTRIAN
TRENTON	05/24/2009	SUNDAY	1951	CR 606	0.5	1 DRIVER
TRENTON	06/01/2009	MONDAY	1113	SH 206	42.5	1 PEDESTRIAN
HOPEWELL TWSP	06/20/2009	SATURDAY	1720	CR 624	0.8	1 PASSENGER
LAWRENCE TWSP	07/02/2009	THURSDAY	2256	SH 206	45.1	1 PEDESTRIAN
EWING TWSP	09/10/2009	THURSDAY	0620	CR 622	5.0	1 DRIVER
TRENTON	09/16/2009	WEDNESDAY	0300	TIOGA ST	0.0	1 PASSENGER
WASHINGTON TWP	10/10/2009	SATURDAY	0228	TURNPIKE	62.3	1 DRIVER
HAMILTON TWSP	10/16/2009	FRIDAY	1618	YOUNGS RD	1.4	1 DRIVER
HAMILTON TWSP	11/08/2009	SUNDAY	2216	CR 649	0.9	1 DRIVER
HAMILTON TWSP	11/15/2009	SUNDAY	1704	CR 535	3.9	1 PEDESTRIAN

MIDDLESEX COUNTY

Municipality	Date	Day	Time	Road	MP	Persons Killed
CARTERET BORO	01/03/2009	SATURDAY	0200	INDUSTRIAL RD	0.0	1 DRIVER
EDISON TWSP	01/19/2009	MONDAY	1549	CR 514	28.2	1 DRIVER
WOODBRIIDGE TWSP	01/19/2009	MONDAY	2142	SH 9	133.3	1 PEDESTRIAN
WOODBRIIDGE TWSP	01/20/2009	TUESDAY	2123	SH 1	37.5	1 PEDESTRIAN
WOODBRIIDGE TWSP	01/26/2009	MONDAY	0637	SH 1	37.5	1 PEDESTRIAN
SOUTH BRUNSWICK TWS	02/16/2009	MONDAY	0335	SANDHILL RD	0.0	1 DRIVER
SOUTH BRUNSWICK TWS	02/20/2009	FRIDAY	2140	TURNPIKE	77.1	1 PEDESTRIAN
OLD BRIDGE TWSP	02/21/2009	SATURDAY	2300	SH 9	124.9	1 PEDESTRIAN
CRANBURY TWSP	03/05/2009	THURSDAY	1942	TURNPIKE	69.3	1 PEDESTRIAN

Municipality	Date	Day	Time	Road	MP	Persons Killed
WOODBIDGE TWSP	03/14/2009	SATURDAY	0508	TURNPIKE	90.0	1 PASSENGER
OLD BRIDGE TWSP	03/20/2009	FRIDAY	2124	CR 615	20.2	1 PEDESTRIAN
MONROE TWSP	04/10/2009	FRIDAY	2115	FEDERAL RD	0.0	1 DRIVER
PERTH AMBOY CITY	04/29/2009	WEDNESDAY	0259	SH 35	53.5	1 PEDESTRIAN
SAYREVILLE BORO	04/30/2009	THURSDAY	2116	SH 9	131.2	1 PEDESTRIAN
EDISON TWSP	05/09/2009	SATURDAY	1819	HANA RD	0.0	1 PEDESTRIAN
WOODBIDGE TWSP	05/14/2009	THURSDAY	2046	SH 9	135.1	1 PASSENGER
NORTH BRUNSWICK TWS	07/02/2009	THURSDAY	0214	SH 130	80.7	1 DRIVER
NORTH BRUNSWICK TWS	07/06/2009	MONDAY	0618	SH 1	23.8	1 PEDESTRIAN
OLD BRIDGE TWSP	07/23/2009	THURSDAY	0231	CR 516	5.7	1 DRIVER
OLD BRIDGE TWSP	08/10/2009	MONDAY	1023	SH 35	46.5	1 PEDESTRIAN
EAST BRUNSWICK TWSP	08/10/2009	MONDAY	1315	RIVA AVE	1.5	1 DRIVER
CRANBURY TWSP	08/29/2009	SATURDAY	0140	TURNPIKE	70.7	1 DRIVER
OLD BRIDGE TWSP	08/30/2009	SUNDAY	1509	PARKWAY	120.9	1 PASSENGER
WOODBIDGE TWSP	09/03/2009	THURSDAY	1333	CR 514	34.0	1 DRIVER
EDISON TWSP	09/14/2009	MONDAY	2140	SH 1	30.5	1 DRIVER
EAST BRUNSWICK TWSP	09/17/2009	THURSDAY	1532	CR 535	21.7	1 DRIVER, 2 PASSENGERS
SOUTH BRUNSWICK TWS	09/26/2009	SATURDAY	0123	CR 535	18.0	1 DRIVER
WOODBIDGE TWSP	09/27/2009	SUNDAY	1421	CR 514	32.9	1 DRIVER
NEW BRUNSWICK CITY	10/04/2009	SUNDAY	1524	SH 18	40.2	1 PASSENGER
PERTH AMBOY CITY	10/09/2009	FRIDAY	1842	GROOM ST	0.0	1 DRIVER
NEW BRUNSWICK CITY	10/19/2009	MONDAY	1830	SH 18	41.8	1 PEDESTRIAN
SOUTH BRUNSWICK TWS	11/03/2009	TUESDAY	2221	TURNPIKE	77.1	1 DRIVER, 1 PASSENGER
NORTH BRUNSWICK TWS	11/04/2009	WEDNESDAY	1507	SH 27	11.2	1 DRIVER
OLD BRIDGE TWSP	11/06/2009	FRIDAY	1841	SH 18	34.3	1 PEDALCYCLIST
SAYREVILLE BORO	11/08/2009	SUNDAY	0230	SH 9	131.0	1 PEDESTRIAN
WOODBIDGE TWSP	11/14/2009	SATURDAY	0515	TURNPIKE	92.9	1 PASSENGER
CRANBURY TWSP	11/18/2009	WEDNESDAY	1950	SH 130	70.9	1 DRIVER
PERTH AMBOY CITY	11/24/2009	TUESDAY	0544	SH 35	52.5	1 PEDESTRIAN
EDISON TWSP	11/24/2009	TUESDAY	1710	CR 514	29.6	1 DRIVER
EDISON TWSP	11/24/2009	TUESDAY	2318	TURNPIKE	85.4	1 PEDESTRIAN,
SAYREVILLE BORO	11/27/2009	FRIDAY	0903	CR 615	18.3	2 PASSENGERS
SAYREVILLE BORO	12/03/2009	THURSDAY	1703	CR 670	4.0	1 PEDESTRIAN
PISCATAWAY TWSP	12/06/2009	SUNDAY	1931	RIVER RD	0.0	1 PEDESTRIAN
SOUTH AMBOY CITY	12/12/2009	SATURDAY	1046	CR 688	0.8	1 DRIVER

MONMOUTH COUNTY

Municipality	Date	Day	Time	Road	MP	Persons Killed
MANASQUAN BORO	01/19/2009	MONDAY	0913	SEA GIRT AVE	0.0	1 DRIVER
HOWELL TWSP	01/19/2009	MONDAY	1443	SH 9	105.3	1 PEDESTRIAN
FREEHOLD TWSP	01/26/2009	MONDAY	1821	SH 9	111.2	1 PEDESTRIAN
TINTON FALLS BORO	02/07/2009	SATURDAY	0345	CR 51	0.2	1 PEDESTRIAN
MIDDLETOWN TWSP	02/08/2009	SUNDAY	1707	PORT MONMOUTH RD	0.0	1 PASSENGER
TINTON FALLS BORO	02/18/2009	WEDNESDAY	1813	CR 520	15.7	1 DRIVER
UPPER FREEHOLD TWSP	02/20/2009	FRIDAY	1606	HERBERT RD	0.0	1 DRIVER
HAZLET BORO	02/25/2009	WEDNESDAY	1519	PARKWAY	117.7	1 DRIVER
LAKE COMO BORO	03/03/2009	TUESDAY	1621	CR 30	3.9	1 PEDESTRIAN
MIDDLETOWN TWSP	04/05/2009	SUNDAY	0300	PARKWAY	112.1	1 DRIVER
HAZLET BORO	04/28/2009	TUESDAY	1431	CRESCI BLVD.	0.0	1 DRIVER
ABERDEEN TWSP	05/01/2009	FRIDAY	2022	CR 3	11.5	1 PEDESTRIAN
HOWELL TWSP	05/12/2009	TUESDAY	2340	CR 524	2.6	1 DRIVER
MIDDLETOWN TWSP	05/17/2009	SUNDAY	1535	PARKWAY	109.5	1 DRIVER
MARLBORO TWSP	06/02/2009	TUESDAY	1441	SH 79	10.4	1 DRIVER
UPPER FREEHOLD TWSP	06/22/2009	MONDAY	0954	SHARON STATION RD	0.0	1 DRIVER
NEPTUNE TWSP	06/24/2009	WEDNESDAY	1736	SH 33	39.8	1 DRIVER
HOWELL TWSP	06/26/2009	FRIDAY	1350	I-195	25.7	1 DRIVER
FREEHOLD TWSP	07/08/2009	WEDNESDAY	0512	SH 9	114.4	1 PEDALCYCLIST
LONG BRANCH CITY	07/13/2009	MONDAY	1014	HIGHLAND AVE.	0.0	1 PEDESTRIAN
MARLBORO TWSP	07/31/2009	FRIDAY	1034	GORDONS CORNER RD	0.0	1 DRIVER
HOWELL TWSP	08/06/2009	THURSDAY	1210	CR 547	18.0	1 DRIVER
MIDDLETOWN TWSP	08/13/2009	THURSDAY	0950	CR 12	3.8	1 PEDESTRIAN
HOWELL TWSP	08/25/2009	TUESDAY	1216	SH 33	34.1	1 PEDESTRIAN
WALL TWSP	08/25/2009	TUESDAY	1830	SH 35	18.7	1 PEDALCYCLIST
ENGLISHTOWN BORO	08/25/2009	TUESDAY	2116	CR 522	14.0	1 DRIVER
WALL TWSP	09/11/2009	FRIDAY	1731	METEDECONEK RD	0.0	1 DRIVER
RED BANK BORO	09/15/2009	TUESDAY	1455	CR 13	1.9	1 PASSENGER
TINTON FALLS BORO	09/18/2009	FRIDAY	0209	SH 33	37.3	1 DRIVER
MIDDLETOWN TWSP	09/22/2009	TUESDAY	2008	SH 36	18.8	1 PEDESTRIAN
OCEAN TWSP	09/28/2009	MONDAY	1858	SH 35	26.0	1 PEDALCYCLIST
WALL TWSP	10/04/2009	SUNDAY	1905	SH 35	19.9	1 PEDESTRIAN
FREEHOLD TWSP	11/13/2009	FRIDAY	0547	SH 9	116.3	1 PEDESTRIAN
NEPTUNE CITY BORO	12/03/2009	THURSDAY	0925	CR 17	0.1	1 DRIVER

MORRIS COUNTY

Municipality	Date	Day	Time	Road	MP	Persons Killed
ROXBURY TWSP	01/24/2009	SATURDAY	0726	CR 615	0.5	1 DRIVER
ROXBURY TWSP	03/29/2009	SUNDAY	1934	I-80	28.8	1 PASSENGER
DOVER TOWN	04/24/2009	FRIDAY	2034	SH 46	39.4	1 PEDESTRIAN
PARSIPPANY-TROY HIL	05/21/2009	THURSDAY	1853	I-80	47.0	1 PASSENGER
DOVER TOWN	05/21/2009	THURSDAY	2226	SH 46	38.5	1 PEDESTRIAN
HARDING TWSP	05/27/2009	WEDNESDAY	0646	CR 646	6.5	1 DRIVER
JEFFERSON TWSP	05/31/2009	SUNDAY	1324	COZY LAKE RD	0.0	1 DRIVER
WHARTON BORO	07/17/2009	FRIDAY	1252	CR 642	4.1	1 PEDESTRIAN
ROCKAWAY TWSP	07/19/2009	SUNDAY	1455	CR 513	49.3	1 PASSENGER
EAST HONOVER TWSP	07/22/2009	WEDNESDAY	1905	RIVER RD	0.0	1 DRIVER
HARDING TWSP	08/06/2009	THURSDAY	0009	I-287	32.3	1 DRIVER
DENVILLE TWSP	09/22/2009	TUESDAY	2023	I-80	39.9	1 DRIVER
PARSIPPANY-TROY HIL	10/04/2009	SUNDAY	1207	I-80	46.1	1 DRIVER
PARSIPPANY-TROY HIL	10/08/2009	THURSDAY	0529	I-80	41.4	1 DRIVER
WASHINGTON TWSP	10/14/2009	WEDNESDAY	1625	PARKER RD	0.0	1 DRIVER
DOVER TOWN	11/07/2009	SATURDAY	0711	SH 46	38.4	1 DRIVER
MONTVILLE TWSP	11/14/2009	SATURDAY	0540	I-287	49.2	1 DRIVER
PARSIPPANY-TROY HIL	12/25/2009	FRIDAY	0837	I-280	0.6	1 DRIVER

OCEAN COUNTY

Municipality	Date	Day	Time	Road	MP	Persons Killed
LAKEWOOD TWSP	01/06/2009	TUESDAY	1708	SH 9	100.5	1 PEDESTRIAN
BRICK TWSP	02/01/2009	SUNDAY	1443	SH 88	6.3	1 PASSENGER
TOMS RIVER	02/04/2009	WEDNESDAY	1311	CR 571	4.2	1 DRIVER
POINT PLEASANT BORO	02/08/2009	SUNDAY	2241	SH 88	8.8	1 PEDESTRIAN
TOMS RIVER	02/16/2009	MONDAY	2128	SH 37	3.1	1 PEDESTRIAN
BRICK TWSP	02/18/2009	WEDNESDAY	2242	CR 549	8.9	1 DRIVER
SOUTH TOMS RIVER BO	03/04/2009	WEDNESDAY	2051	SH 9	90.7	1 PEDESTRIAN
STAFFORD TWSP	03/08/2009	SUNDAY	0012	CR 50	0.0	1 DRIVER
TOMS RIVER	03/14/2009	SATURDAY	2136	SH 35	6.6	1 PASSENGER
PLUMSTED TWSP	03/26/2009	THURSDAY	1321	CR 539	32.0	2 DRIVERS, 1 PASSENGER
LAKEWOOD TWSP	03/27/2009	FRIDAY	2224	SH 9	99.4	1 DRIVER
OCEAN TWSP	03/28/2009	SATURDAY	0252	PARKWAY	69.2	1 DRIVER
BERKELEY TWSP	03/28/2009	SATURDAY	0659	PARKWAY	78.0	1 PASSENGER
TOMS RIVER	04/09/2009	THURSDAY	0538	BANANIER DR	0.0	1 PEDESTRIAN
LAKEWOOD TWSP	04/13/2009	MONDAY	2047	SH 70	52.2	1 PASSENGER
TOMS RIVER	04/17/2009	FRIDAY	1055	CR 620	1.7	1 DRIVER
LAKEWOOD TWSP	04/22/2009	WEDNESDAY	2309	SH 70	52.2	1 PEDESTRIAN
JACKSON TWSP	04/23/2009	THURSDAY	1634	CR 527	12.8	1 DRIVER
MANCHESTER TWSP	04/27/2009	MONDAY	1551	SH 70	36.4	1 DRIVER
JACKSON TWSP	05/03/2009	SUNDAY	0930	CR 639	0.4	1 PASSENGER
PLUMSTED TWSP	05/05/2009	TUESDAY	1013	EVERGREEN RD	0.0	1 DRIVER
LACEY TWSP	05/10/2009	SUNDAY	0054	SH 9	79.7	1 PEDESTRIAN
TOMS RIVER	05/24/2009	SUNDAY	0314	CR 571	2.0	1 PEDESTRIAN
POINT PLEASANT BORO	05/24/2009	SUNDAY	2102	CR 630	3.8	1 DRIVER
STAFFORD TWSP	05/25/2009	MONDAY	1803	SH 72	20.9	1 PEDALCYCLIST
BERKELEY TWSP	06/03/2009	WEDNESDAY	0406	PARKWAY	78.4	1 PEDESTRIAN
LACEY TWSP	06/04/2009	THURSDAY	1424	SH 9	79.9	1 PEDALCYCLIST
BRICK TWSP	06/05/2009	FRIDAY	0927	SH 70	54.3	1 DRIVER
MANCHESTER TWSP	06/12/2009	FRIDAY	1118	SH 70	46.8	2 DRIVERS
STAFFORD TWSP	06/23/2009	TUESDAY	1333	SH 9	69.0	1 DRIVER
BERKELEY TWSP	07/23/2009	THURSDAY	1541	PORT ROYAL DR	0.0	1 DRIVER
BRICK TWSP	07/24/2009	FRIDAY	2038	PARKWAY	93.7	1 DRIVER
SEASIDE HEIGHTS BOR	07/25/2009	SATURDAY	0349	BAY BLVD	0.0	1 PEDESTRIAN
JACKSON TWSP	07/28/2009	TUESDAY	0831	CR 527	13.2	1 DRIVER
POINT PLEASANT BORO	08/03/2009	MONDAY	2118	SH 88	9.2	1 PEDALCYCLIST
STAFFORD TWSP	08/05/2009	WEDNESDAY	2109	SH 72	24.7	1 PEDESTRIAN
LACEY TWSP	08/12/2009	WEDNESDAY	2333	PARKWAY	74.9	1 PASSENGER
JACKSON TWSP	08/28/2009	FRIDAY	1619	I-195	17.3	2 DRIVERS
BRICK TWSP	08/31/2009	MONDAY	1637	CR 630	0.2	1 DRIVER, 1 PASSENGER
JACKSON TWSP	09/03/2009	THURSDAY	1654	CR 527	14.0	1 DRIVER
JACKSON TWSP	09/05/2009	SATURDAY	2201	FARMINGDALE RD	0.0	1 PEDESTRIAN
LAKEWOOD TWSP	09/11/2009	FRIDAY	1235	CR 623	7.9	1 PASSENGER
TOMS RIVER	09/19/2009	SATURDAY	0759	CR 623	0.7	1 DRIVER
BARNEGAT TWSP	09/22/2009	TUESDAY	2022	PARKWAY	68.2	1 DRIVER
LACEY TWSP	09/24/2009	THURSDAY	1203	CR 539	15.9	1 DRIVER
LAKEWOOD TWSP	10/05/2009	MONDAY	1948	CR 528	30.7	1 PEDESTRIAN
BERKELEY TWSP	10/07/2009	WEDNESDAY	1644	CR 530	29.0	1 DRIVER
BARNEGAT TWSP	10/23/2009	FRIDAY	0959	SH 72	17.2	1 DRIVER

Municipality	Date	Day	Time	Road	MP	Persons Killed
MANCHESTER TWSP	11/06/2009	FRIDAY	1007	CR 530	21.2	1 PASSENGER
OCEAN TWSP	11/11/2009	WEDNESDAY	1818	CR 532	33.0	1 DRIVER
LACEY TWSP	11/12/2009	THURSDAY	1438	SH 9	81.5	1 PEDALCYCLIST
TOMS RIVER	11/27/2009	FRIDAY	1234	SH 35	5.7	1 PEDESTRIAN
TOMS RIVER	11/27/2009	FRIDAY	2318	SH 37	12.7	1 PASSENGER
JACKSON TWSP	12/01/2009	TUESDAY	1710	CR 639	0.2	1 PEDESTRIAN
TOMS RIVER	12/03/2009	THURSDAY	1016	SHENANDOAH BLVD	0.0	1 DRIVER
BRICK TWSP	12/04/2009	FRIDAY	2047	SCHINDLER DR	0.0	1 DRIVER
BARNEGAT TWSP	12/17/2009	THURSDAY	1758	SH 9	75.7	1 DRIVER, 1 PASSENGER

PASSAIC COUNTY

Municipality	Date	Day	Time	Road	MP	Persons Killed
TOTOWA BORO	01/01/2009	THURSDAY	1847	I-80	54.9	1 PEDESTRIAN
WAYNE TWSP	01/16/2009	FRIDAY	0223	I-80	53.9	1 DRIVER
PASSAIC CITY	01/16/2009	FRIDAY	1106	HOOVER AVE	0.0	1 PEDESTRIAN
WAYNE TWSP	03/09/2009	MONDAY	1956	CR 681	0.9	1 PEDESTRIAN
WAYNE TWSP	04/05/2009	SUNDAY	1235	CR 502	1.2	1 DRIVER
WEST MILFORD TWSP	04/18/2009	SATURDAY	2351	CR 693	5.5	1 DRIVER
PASSAIC CITY	05/03/2009	SUNDAY	2145	SH 21	11.4	1 DRIVER, 1 PASSENGER
PATERSON CITY	05/07/2009	THURSDAY	0306	SH 20	0.9	1 DRIVER
CLIFTON CITY	05/30/2009	SATURDAY	0304	SH 21	9.2	1 PEDESTRIAN
CLIFTON CITY	05/30/2009	SATURDAY	1600	PARKWAY	156.5	1 PASSENGER
CLIFTON CITY	06/17/2009	WEDNESDAY	0634	PARKWAY	156.5	1 DRIVER
PATERSON CITY	06/19/2009	FRIDAY	2307	CR 646	3.0	1 DRIVER
WEST MILFORD TWSP	07/14/2009	TUESDAY	1839	MORSETOWN RD	0.0	1 DRIVER
PATERSON CITY	07/24/2009	FRIDAY	0122	I-80	59.7	1 PEDESTRIAN
CLIFTON CITY	07/26/2009	SUNDAY	1055	CR 618	2.7	1 DRIVER
CLIFTON CITY	08/03/2009	MONDAY	2140	PARKWAY	154.1	1 DRIVER
WAYNE TWSP	08/13/2009	THURSDAY	1424	CR 681	2.0	1 DRIVER
PATERSON CITY	08/16/2009	SUNDAY	0330	CR 649	0.3	1 DRIVER, 1 PASSENGER
CLIFTON CITY	10/22/2009	THURSDAY	1345	CR 509	20.5	1 DRIVER
CLIFTON CITY	10/31/2009	SATURDAY	0408	CR 611	0.4	1 PASSENGER
WAYNE TWSP	11/03/2009	TUESDAY	2001	SH 202	64.5	1 DRIVER
WEST MILFORD TWSP	11/14/2009	SATURDAY	0220	LARSEN DR	0.0	1 DRIVER, 1 PASSENGER
TOTOWA BORO	12/29/2009	TUESDAY	1147	CR 640	2.7	1 DRIVER

SALEM COUNTY

Municipality	Date	Day	Time	Road	MP	Persons Killed
CARNEYS POINT TWSP	03/11/2009	WEDNESDAY	1406	SH 130	1.7	1 DRIVER
PILESGROVE TWSP	04/24/2009	FRIDAY	0904	SH 40	13.9	1 DRIVER
PITTSBORO TWSP	06/25/2009	THURSDAY	1914	CR 540	30.7	1 PEDALCYCLIST
UPPER PITTSBORO TW	07/01/2009	WEDNESDAY	0148	SH 40	14.6	1 DRIVER
MANNINGTON TWSP	07/10/2009	FRIDAY	0217	CR 603	4.0	1 DRIVER
PITTSBORO TWSP	08/20/2009	THURSDAY	1400	SH 56	6.7	1 PASSENGER
QUINTON TWSP	09/05/2009	SATURDAY	2124	SH 49	18.5	1 DRIVER
UPPER PITTSBORO TW	09/16/2009	WEDNESDAY	0915	SH 77	12.6	1 PEDESTRIAN
PITTSBORO TWSP	09/17/2009	THURSDAY	0757	CR 610	2.9	1 DRIVER
PITTSBORO TWSP	09/21/2009	MONDAY	2300	S SHEEP PEN RD	1.0	1 DRIVER
PITTSBORO TWSP	10/04/2009	SUNDAY	1524	SH 40	21.1	1 DRIVER
UPPER PITTSBORO TW	11/27/2009	FRIDAY	1016	SH 40	23.0	2 DRIVERS
PENNSVILLE TWSP	12/28/2009	MONDAY	0522	SH 49	3.2	1 DRIVER

SOMERSET COUNTY

Municipality	Date	Day	Time	Road	MP	Persons Killed
FRANKLIN TWSP	01/11/2009	SUNDAY	1814	CR 619	3.0	1 PEDESTRIAN
BRIDGEWATER TWSP	01/17/2009	SATURDAY	2232	CR 533	29.6	1 DRIVER
HILLSBOROUGH TWSP	01/20/2009	TUESDAY	1713	SH 206	65.4	1 PASSENGER
BRIDGEWATER TWSP	02/15/2009	SUNDAY	2230	FOOTHILL RD	0.0	1 PASSENGER
BRIDGEWATER TWSP	02/19/2009	THURSDAY	1748	CR 620	5.3	1 DRIVER
MONTGOMERY TWSP	04/13/2009	MONDAY	2105	CR 533	20.6	1 DRIVER
BRANCHBURG TWSP	04/30/2009	THURSDAY	1002	SH 202	21.4	1 DRIVER
BEDMINSTER TWSP	06/11/2009	THURSDAY	0616	I-78	30.2	1 DRIVER
BRIDGEWATER TWSP	06/26/2009	FRIDAY	1625	SH 22	38.3	1 DRIVER
BRIDGEWATER TWSP	07/03/2009	FRIDAY	0145	FOOTHILL RD	0.0	1 DRIVER
GREEN BROOK TWSP	07/20/2009	MONDAY	0930	CR 634	2.5	1 DRIVER
MONTGOMERY TWSP	08/01/2009	SATURDAY	0305	PROVINCE LINE RD	0.0	1 PASSENGER
MONTGOMERY TWSP	08/29/2009	SATURDAY	2054	CR 533	20.4	1 DRIVER

SUSSEX COUNTY

Municipality	Date	Day	Time	Road	MP	Persons Killed
MONTAGUE TWSP	01/28/2009	WEDNESDAY	0502	SH 206	128.2	1 DRIVER
SPARTA TWSP	02/17/2009	TUESDAY	2119	SH 15	10.4	1 DRIVER
FRANKFORD TWSP	04/09/2009	THURSDAY	1401	PINES RD	0.0	1 DRIVER
WANTAGE TWSP	06/13/2009	SATURDAY	1719	SH 23	43.7	1 PASSENGER
WANTAGE TWSP	07/03/2009	FRIDAY	0543	SH 23	41.8	1 DRIVER
HARDYSTON TWSP	07/19/2009	SUNDAY	1606	SH 23	29.1	1 PASSENGER
HAMPTON TWSP	10/24/2009	SATURDAY	1513	CR 626	3.2	1 DRIVER

UNION COUNTY

Municipality	Date	Day	Time	Road	MP	Persons Killed
ELIZABETH CITY	01/02/2009	FRIDAY	0212	MARSHALL ST	0.0	1 PEDESTRIAN
ELIZABETH CITY	01/02/2009	FRIDAY	2004	SH 1	44.5	1 PEDESTRIAN
CLARK TWSP	01/04/2009	SUNDAY	1742	VALLEY RD	0.8	1 PEDESTRIAN
UNION TWSP	01/06/2009	TUESDAY	1705	SH 82	0.7	1 PEDESTRIAN
UNION TWSP	01/12/2009	MONDAY	1042	I-78	50.9	2 DRIVERS
CLARK TWSP	01/16/2009	FRIDAY	1543	PARKWAY	134.7	1 DRIVER
SPRINGFIELD TWSP	01/19/2009	MONDAY	0840	I-78	48.7	1 DRIVER, 1 PASSENGER
MOUNTAINSIDE BORO	02/12/2009	THURSDAY	0611	SH 22	49.0	1 DRIVER
ELIZABETH CITY	02/21/2009	SATURDAY	0319	SH 1	44.8	1 PEDESTRIAN
SPRINGFIELD TWSP	02/26/2009	THURSDAY	0415	I-78	47.4	1 PASSENGER, 1 DRIVER
LINDEN CITY	04/04/2009	SATURDAY	0601	TURNPIKE	96.4	1 PASSENGER
WESTFIELD TOWN	04/06/2009	MONDAY	1430	CR 610	2.6	1 PEDESTRIAN
RAHWAY CITY	04/18/2009	SATURDAY	1138	CR 621	1.4	1 DRIVER
SCOTCH PLAINS TWSP	04/25/2009	SATURDAY	2017	CR 642	1.6	1 DRIVER
ELIZABETH CITY	04/28/2009	TUESDAY	0820	SLATER DR	0.0	1 DRIVER
LINDEN CITY	04/29/2009	WEDNESDAY	2117	CR 619	0.5	1 PEDESTRIAN
SCOTCH PLAINS TWSP	05/01/2009	FRIDAY	0905	CR 634	1.5	1 DRIVER
CLARK TWSP	06/21/2009	SUNDAY	1030	PARKWAY	137.1	1 DRIVER
CLARK TWSP	06/29/2009	MONDAY	1008	CR 607	1.6	1 PASSENGER
LINDEN CITY	06/29/2009	MONDAY	2350	SH 1	42.5	1 DRIVER
UNION TWSP	07/07/2009	TUESDAY	0448	PARKWAY	142.3	1 DRIVER
SPRINGFIELD TWSP	07/07/2009	TUESDAY	1559	SH 24	10.2	1 DRIVER
SPRINGFIELD TWSP	07/13/2009	MONDAY	0719	FARM RD	0.0	1 DRIVER
PLAINFIELD CITY	07/18/2009	SATURDAY	1348	WATCHUNG AVE	1.1	1 DRIVER
ELIZABETH CITY	07/22/2009	WEDNESDAY	0200	EARHARDT RD	0.0	1 DRIVER
SCOTCH PLAINS TWSP	08/21/2009	FRIDAY	1550	CR 655	4.3	1 PEDESTRIAN
ELIZABETH CITY	08/25/2009	TUESDAY	0720	2ND ST	0.0	1 PEDESTRIAN
RAHWAY CITY	09/27/2009	SUNDAY	0409	SH 1	38.3	1 DRIVER
SUMMIT CITY	09/28/2009	MONDAY	1001	CR 622	5.4	1 PEDESTRIAN
MOUNTAINSIDE BORO	09/30/2009	WEDNESDAY	1630	CR 645	0.6	1 PEDESTRIAN
ELIZABETH CITY	10/06/2009	TUESDAY	2004	SH 1	43.3	1 PEDESTRIAN
PLAINFIELD CITY	10/10/2009	SATURDAY	0013	CR 620	0.6	1 PEDESTRIAN
PLAINFIELD CITY	10/26/2009	MONDAY	2151	SH 28	13.4	1 DRIVER
ELIZABETH CITY	10/26/2009	MONDAY	2321	CR 610	8.8	1 DRIVER
ROSELLE PARK BORO	11/05/2009	THURSDAY	1846	SH 28	24.2	1 PEDESTRIAN
ELIZABETH CITY	11/08/2009	SUNDAY	0059	SH 1	44.5	1 DRIVER
ROSELLE BORO	11/21/2009	SATURDAY	0325	CR 612	1.2	1 PASSENGER
LINDEN CITY	11/23/2009	MONDAY	1135	TURNPIKE	98.8	1 PASSENGER

WARREN COUNTY

Municipality	Date	Day	Time	Road	MP	Persons Killed
WASHINGTON BORO	01/02/2009	FRIDAY	1723	SH 57	9.9	1 PEDESTRIAN
POHATCONG TWSP	02/19/2009	THURSDAY	1730	CR 635	1.8	1 DRIVER
HACKETTSTOWN TOWN	02/27/2009	FRIDAY	0142	CR 517	16.6	1 DRIVER
FRANKLIN TWSP	02/27/2009	FRIDAY	1513	CR 632	5.8	1 DRIVER
OXFORD TWSP	05/30/2009	SATURDAY	1332	SH 31	46.8	1 DRIVER
HOPE TWSP	06/14/2009	SUNDAY	1604	I-80	10.8	1 DRIVER
KNOWLTON TWSP	07/07/2009	TUESDAY	0329	SH 94	4.5	1 PASSENGER
WHITE TWSP	12/06/2009	SUNDAY	0003	SH 46	9.8	1 PEDESTRIAN
HOPE TWSP	12/23/2009	WEDNESDAY	0409	CR 609	3.6	1 DRIVER

FATALITIES BY COUNTY FOR 2009

FATAL ACCIDENT INVESTIGATION UNIT

Lt. William Moore #3557, Unit Head
SFC Robert Foulks #5052, Asst. Unit Head

NORTH SQUAD

DSG Robert Babitz #5332
Det.I Kevin Bartels #5557
Det.II Derek DiStaso #6186
Det. Daniel Oliveira #6419

CENTRAL SQUAD

DSG Michael Rizol #5202
Det.II Patrick Brady #5951
Tpr. David Guinan #6266
Det. Robert Nuber #6651

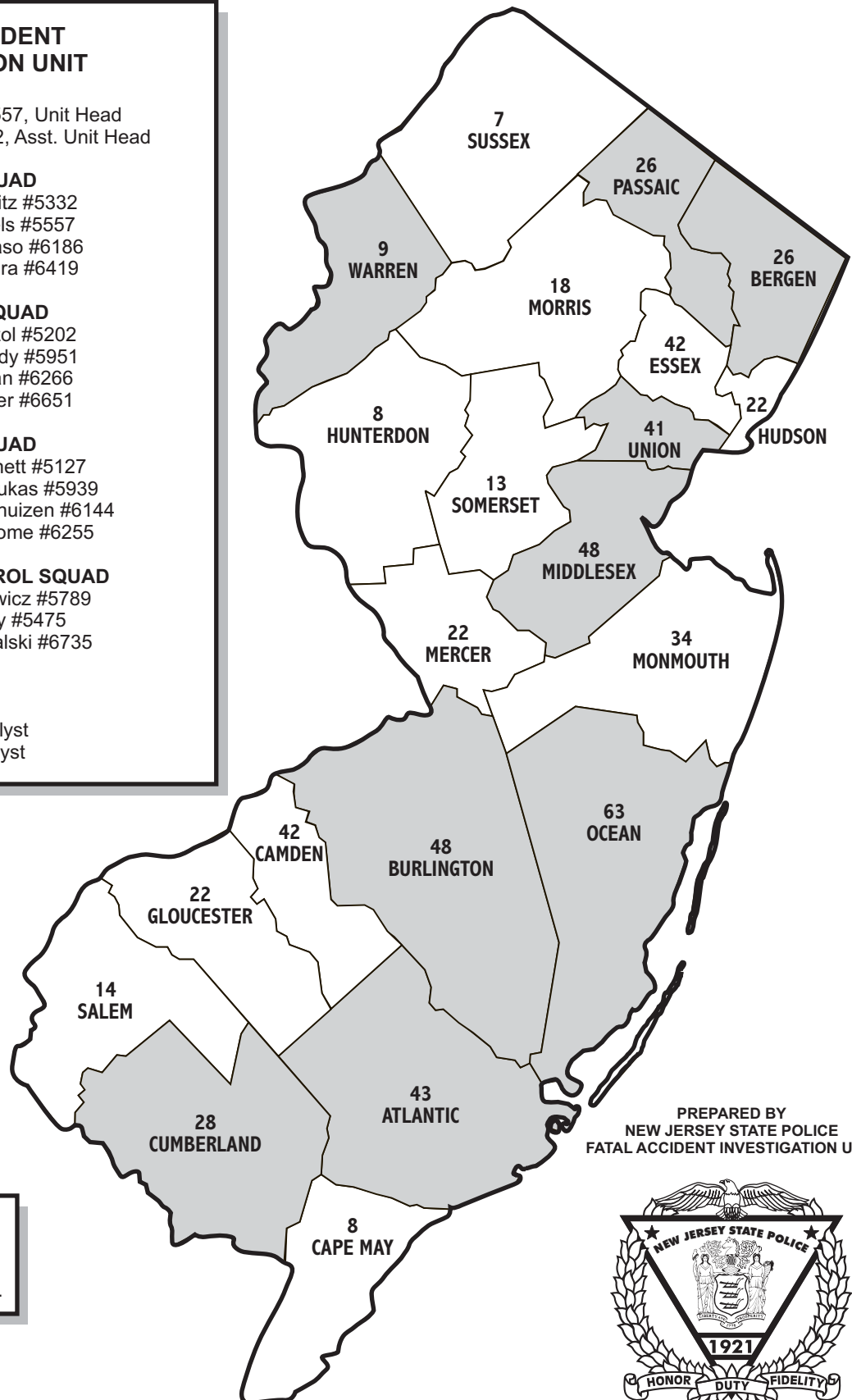
SOUTH SQUAD

DSG Richard Brunett #5127
Det.II Matthew Razukas #5939
Det.II Gerrit Nieuwenhuizen #6144
Det. Raymond Broome #6255

MV RACING CONTROL SQUAD

Sgt. Steven Slimowicz #5789
Det.I Paul Lokey #5475
Tpr. Matthew Kowalski #6735

Support Personnel:
Ms. A.J. Testa
Sandra Jenkins, FARS Analyst
Lisa Glodowski, FARS Analyst



PREPARED BY
NEW JERSEY STATE POLICE
FATAL ACCIDENT INVESTIGATION UNIT



LEGEND

Shaded Areas
Denote Increase from 2008.