



**NJ DEPARTMENT OF
LAW & PUBLIC SAFETY**

2010



FATAL MOTOR VEHICLE CRASH

COMPARATIVE DATA REPORT FOR THE STATE OF NEW JERSEY



COMPILED BY THE
**NEW JERSEY STATE POLICE
FATAL ACCIDENT INVESTIGATION UNIT**



State of New Jersey

OFFICE OF THE ATTORNEY GENERAL
DEPARTMENT OF LAW AND PUBLIC SAFETY
DIVISION OF STATE POLICE
POST OFFICE BOX 7068
WEST TRENTON NJ 08628-0068
(609) 882-2000

CHRIS CHRISTIE
Governor

KIM GUADAGNO
Lt. Governor

PAULA T. DOW
Attorney General

COLONEL JOSEPH R. FUENTES
Superintendent

Dear Reader:

The 2010 calendar year was another successful year for the State of New Jersey in the reduction of fatal motor vehicle crashes. In 2010, New Jersey recorded 530 fatal collisions that resulted in 556 deaths. This is a decrease of 20 fatal collisions and 28 fatalities, averaging out to 1.52 motor vehicle fatalities per day. The law enforcement community, and certain non-profit organizations, will remain committed in their respective traffic and public safety efforts. Through enforcement and education of the motoring public, we will continue to work towards the reduction of motor vehicle fatalities on our roadways.

As traffic-related deaths continue to be the leading cause of accidental deaths in New Jersey and the nation, we, as a society, must continue our efforts in traffic safety awareness. In 2010, the recorded nationwide death toll on our roadways was approximately 32,788 fatalities. This is approximately a 3% decrease from 2009. In addition, it is 10,722 fewer deaths than were recorded 5 years ago in 2005.

On the following pages, you will find statistics concerning this past calendar year's fatal motor vehicle crashes. The information was compiled by the Fatal Accident Investigation Unit within the Division of State Police. This report constitutes a detailed look at the causes and results of fatal crashes throughout the state during 2010. With the continued efforts and cooperation of the public, and federal, state and local agencies, I am convinced that our traffic safety record will continue to improve in the years ahead.

Sincerely,

Joseph R. Fuentes
Colonel
Superintendent



"An Internationally Accredited Agency"

New Jersey Is An Equal Opportunity Employer
Printed on Recycled Paper and Recyclable



TABLE OF CONTENTS

STATISTICAL SUMMARY

2010 Quick Facts	1
2010 Motor Vehicle Fatal Crashes and Fatalities with a Comparison of the 1991-2010 Crashes and Fatalities	2
Crash Victim Classification by Month	3
Crashes and Fatalities by Month of Occurrence	3
Crash Victim Classification by County	4
Crashes by County of Occurrence and Roadway Classification	5
Fatalities and Injuries According to Crash Type Classification	6
Hours of Occurrence	7
Weather Conditions	7
Day of Occurrence	8
Age of Driver Victims	8
Age of Pedestrian Victims	8
Sex of Pedestrians	9
Condition of All Drivers	9
Alcohol Factor	10
Victim Alcohol Factor, 2006-2010 Comparison	11
Victim Alcohol Factors for the Year 2010	11
Alcohol Involvement of Deceased Drivers Related to Manner of Collision	12
Manner of Collision	12
Type of Vehicles Involved (Including Parked)	13
Character of Road	14
Road Designation	14
Age of Drivers	15
Sex of Drivers	15
What Drivers Were Doing	16
What Pedestrians Were Doing	16
Contributing Circumstances	17

SPECIFIC AREAS OF CONCERN

Interstate Highway Fatalities	18
Pedalcycle Accidents	20
Motorcycle Accidents	21
Tractor-Trailer Accidents	22
Safety Equipment Usage	23
17 - 20 Age Group	24
Fatal Accidents and Persons Killed for Selected Holiday Periods	25
Ten Year Experience	26
Fatal Crash Investigation Summary by Troop	27
Fatal Crashes by County, Municipality, Date, Time and Location	30
Map - Fatalities by County	39

QUICK FACTS

- Nationwide, the fatality rate remained at a historic low of 1.09 fatalities per hundred million vehicle miles traveled.
- Nationwide preliminary statistics indicate there were 32,788 people killed.
- In New Jersey, there were 530 fatal crashes with 556 people killed.
- There was a decrease of 20 fatal crashes and a decrease of 28 fatalities.
- Of the fatalities, 30.6% had consumed alcohol to some extent.
- Of all drivers, 12.8% were legally intoxicated.
- An average of 1.52 persons were killed every day.
- There were 69 fatal crashes involving 74 motorcycles.
- Pedalcyclists accounted for 13 fatal crashes.
- The pedestrian death toll was 141.
- There were a total of 44 hit-and-run fatal crashes involving 79 vehicles. The victims were comprised of 7 drivers, 6 passengers, 29 pedestrians, and 3 pedalcyclists
- Of the 798 drivers listed, 30 New Jersey drivers and 5 out-of-state drivers were suspended. There were 2 drivers without valid licenses.
- There are approximately 39,000 miles of public open roads in the state of New Jersey, indicating one death for every 68.6 miles.
- Straight roads were involved in 60.2% of all fatal crashes.
- Of all fatal crashes, 84.2% occurred during clear weather conditions.
- Of the known drivers involved in fatal crashes, 71.1% were males.
- Of the vehicles involved in fatal crashes, 50.5% involved passenger cars.
- There were 31 tractor-trailers involved in 28 fatal crashes which resulted in 28 fatalities.

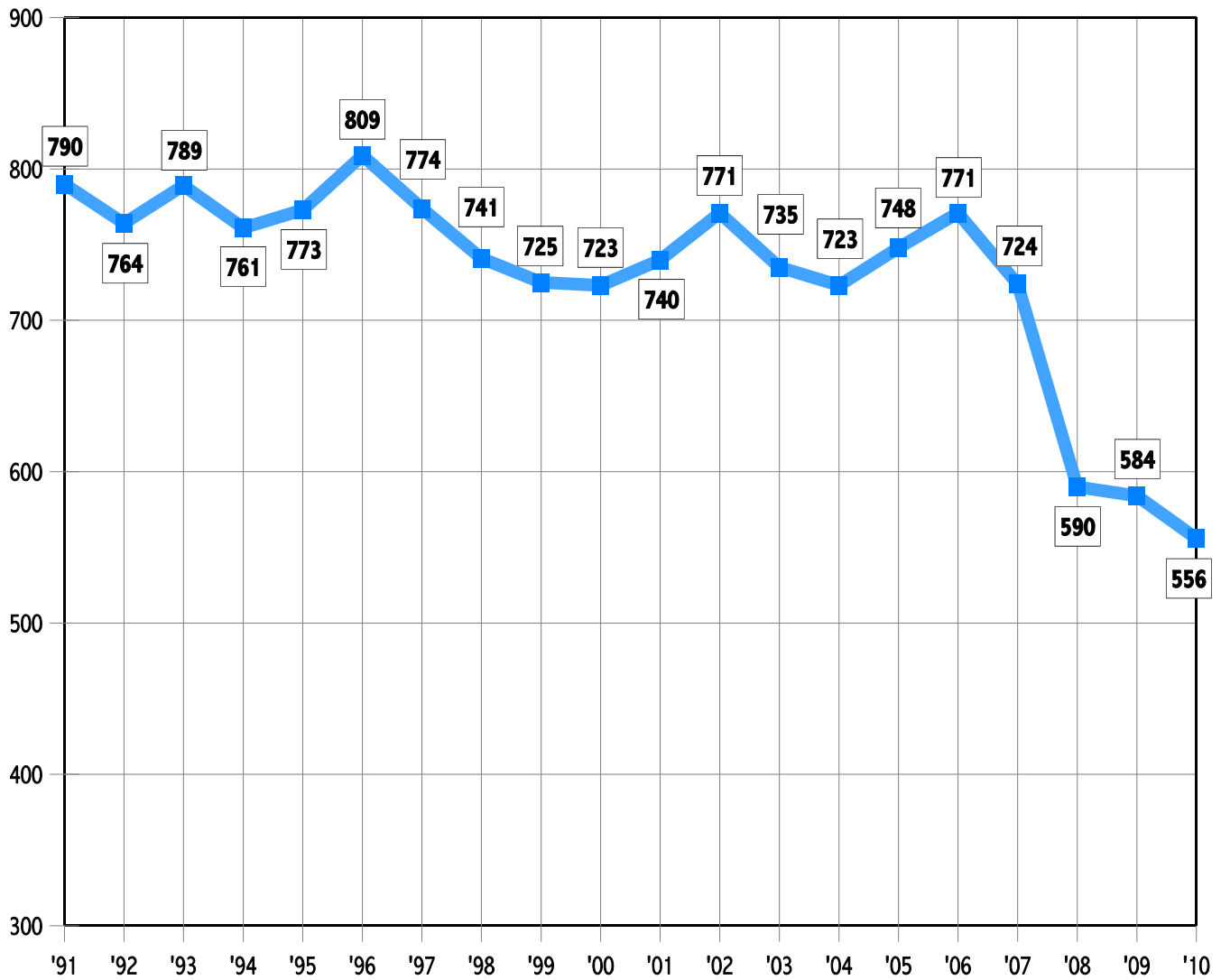
SUBJECT

Statistical Summary of 2010 Motor Vehicle Fatal Crashes and Fatalities with a Comparison of the 2006-2010 Crashes and Fatalities.

Statistics	2006	2007	2008	2009	2010
Fatal Crashes	709	674	555	550	530
Fatalities	771	724	590	584	556

TREND IN FATALITIES

20 Year Trend



VICTIM CLASSIFICATION BY MONTH - 2010

Month	Driver	Passenger	Pedalcyclist	Pedestrian	Totals
January	22	9	0	6	37
February	12	4	1	11	28
March	28	7	0	10	45
April	27	10	1	17	55
May	20	7	1	12	40
June	32	10	1	9	52
July	35	14	3	9	61
August	26	9	0	7	42
September	26	15	4	11	56
October	28	8	0	14	50
November	20	2	1	16	39
December	27	4	1	19	51
Totals	303	99	13	141	556

CRASHES AND FATALITIES BY MONTH OF OCCURRENCE

Month	Crashes					Fatalities				
	2006	2007	2008	2009	2010	2006	2007	2008	2009	2010
January	63	62	55	55	34	69	69	59	57	37
February	40	42	38	44	27	42	45	40	45	28
March	60	51	33	33	43	63	57	33	35	45
April	59	40	46	44	53	66	41	50	48	55
May	67	54	45	41	39	72	55	46	43	40
June	40	64	48	48	48	42	67	51	51	52
July	67	76	51	56	56	72	79	55	56	61
August	62	59	50	50	40	67	66	52	57	42
September	69	57	41	48	53	76	63	46	52	56
October	64	67	54	42	49	67	70	60	42	50
November	55	47	49	45	38	63	53	52	49	39
December	63	55	45	44	50	72	59	46	49	51
TOTAL	709	674	555	550	530	771	724	590	584	556

CRASH VICTIM CLASSIFICATION BY COUNTY

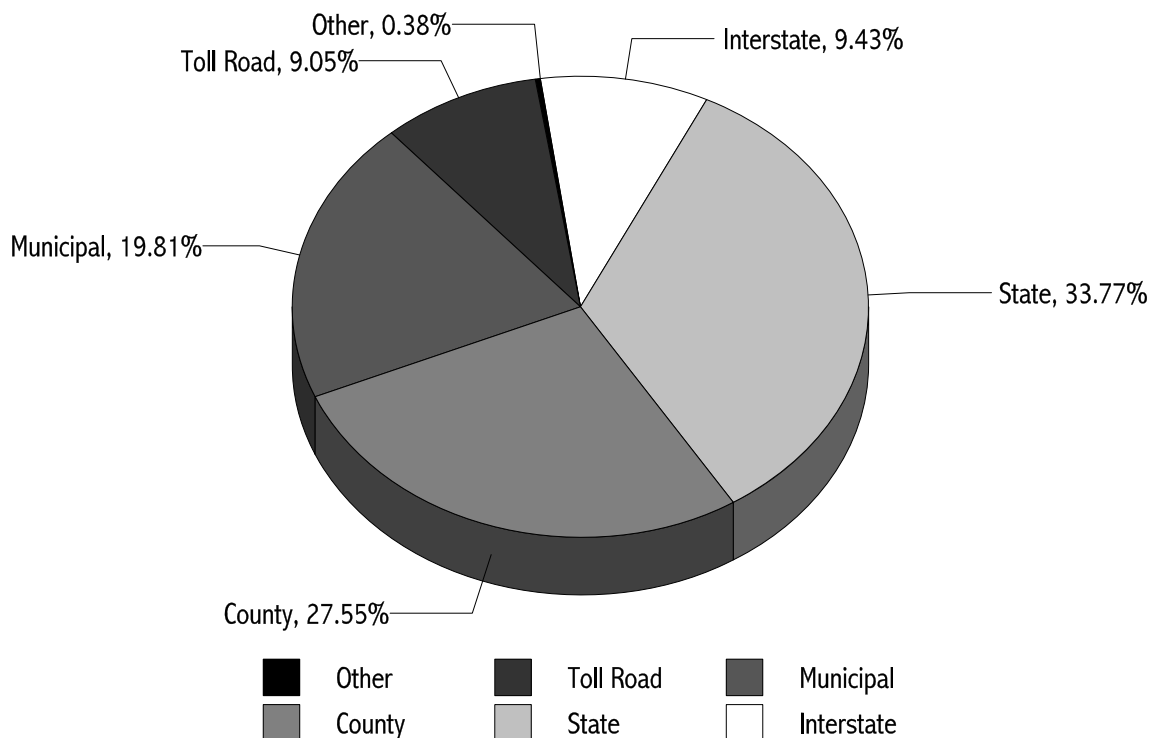
County	Victim Classification					
	Crashes	Killed	Driver	Passenger	Pedestrian	Pedalcyclist
Atlantic	22	24	10	7	6	1
Bergen	36	37	17	5	15	0
Burlington	33	34	22	7	5	0
Camden	37	41	17	11	10	3
Cape May	4	5	4	1	0	0
Cumberland	22	23	16	5	2	0
Essex	40	41	16	7	18	0
Gloucester	19	19	7	4	6	2
Hudson	24	25	6	4	14	1
Hunterdon	12	12	8	2	1	1
Mercer	18	20	11	4	4	1
Middlesex	37	37	20	5	11	1
Monmouth	43	45	25	8	11	1
Morris	23	25	14	3	8	0
Ocean	53	54	40	5	8	1
Passaic	22	22	10	4	8	0
Salem	10	12	8	4	0	0
Somerset	27	29	19	6	3	1
Sussex	11	11	11	0	0	0
Union	28	29	16	3	10	0
Warren	9	11	6	4	1	0
TOTAL	530	556	303	99	141	13

CRASHES BY COUNTY OF OCCURRENCE AND ROADWAY CLASSIFICATION

County	Interstate	State	County	Municipal	Toll Roads	Other	TOTALS
Atlantic	0	9	7	4	2	0	22
Bergen	0	9	16	5	6	0	36
Burlington	4	14	6	4	4	1	33
Camden	4	13	7	7	6	0	37
Cape May	0	2	2	0	0	0	4
Cumberland	0	4	10	8	0	0	22
Essex	4	7	9	16	4	0	40
Gloucester	2	10	4	3	0	0	19
Hudson	2	11	2	8	1	0	24
Hunterdon	5	4	2	1	0	0	12
Mercer	5	8	2	1	1	1	18
Middlesex	1	15	8	7	6	0	37
Monmouth	1	17	11	9	5	0	43
Morris	9	6	6	2	0	0	23
Ocean	0	14	21	10	8	0	53
Passaic	2	5	10	5	0	0	22
Salem	1	1	8	0	0	0	10
Somerset	7	7	6	7	0	0	27
Sussex	0	6	3	2	0	0	11
Union	0	15	3	5	5	0	28
Warren	3	2	3	1	0	0	9
TOTAL	50	179	146	105	48	2	530

NOTE: US roadways are included in the State Highway column. Other roadways include State, County and Municipal Parks and Institutions and US Government Property.

Breakdown in Percentages of 530 Crashes during 2010



FATALITIES AND INJURIES ACCORDING TO CRASH TYPE CLASSIFICATION

Type	Total Crashes					Total Fatalities					Total Injured				
	2006	2007	2008	2009	2010	2006	2007	2008	2009	2010	2006	2007	2008	2009	2010
Pedestrian	163	146	136	157	141	167	149	138	160	141	34	21	26	32	19
Other Motor Vehicle	279	249	180	185	182	315	276	196	210	192	422	380	279	231	222
Railroad Train	3	2	0	3	1	4	3	0	3	1	0	0	0	0	0
Parked Vehicle	13	16	12	12	8	14	16	16	12	8	10	1	9	1	4
Pedalcycle	12	12	19	13	13	12	12	20	13	13	6	4	1	3	4
Animal	1	0	0	0	1	1	0	0	0	1	0	0	0	0	0
Fixed/Other Object	202	217	172	151	148	218	236	183	156	162	91	98	74	59	96
Non-Collision	34	27	28	25	30	38	27	29	26	32	34	30	24	26	19
Other	2	5	8	4	6	2	5	8	4	6	0	1	1	0	2
TOTAL	709	674	555	550	530	771	724	590	584	556	597	535	414	352	366

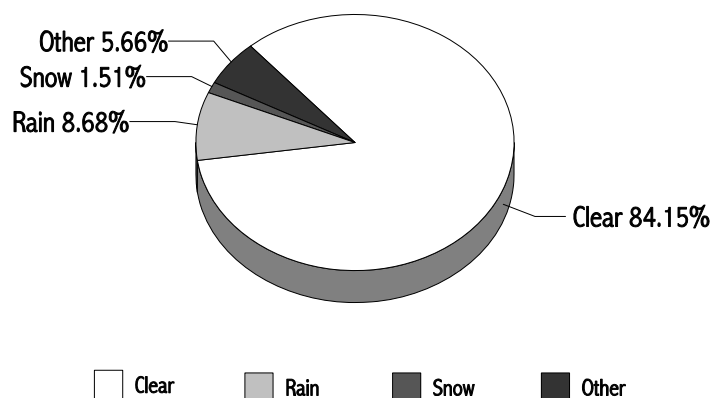
In 2010 there were 530 fatal crashes in which 556 persons were killed and 366 persons injured.

HOURS OF OCCURRENCE

Time Of Occurrence	2006	2007	2008	2009	2010
12:00 to 12:59 a.m.	36	31	32	21	28
1:00 to 1:59 a.m.	25	29	20	17	24
2:00 to 2:59 a.m.	24	26	29	30	19
3:00 to 3:59 a.m.	34	17	18	16	18
4:00 to 4:59 a.m.	12	21	23	12	12
5:00 to 5:59 a.m.	19	22	13	23	19
6:00 to 6:59 a.m.	21	22	11	25	19
7:00 to 7:59 a.m.	16	21	14	13	19
8:00 to 8:59 a.m.	20	19	13	10	13
9:00 to 9:59 a.m.	12	27	18	23	16
10:00 to 10:59 a.m.	26	16	25	29	20
11:00 to 11:59 a.m.	30	13	10	15	16
12:00 to 12:59 p.m.	16	29	23	21	28
1:00 to 1:59 p.m.	29	29	18	23	19
2:00 to 2:59 p.m.	38	33	25	23	24
3:00 to 3:59 p.m.	38	39	29	28	33
4:00 to 4:59 p.m.	30	30	26	28	28
5:00 to 5:59 p.m.	37	37	34	31	25
6:00 to 6:59 p.m.	39	41	32	29	22
7:00 to 7:59 p.m.	39	36	31	29	27
8:00 to 8:59 p.m.	46	39	28	27	28
9:00 to 9:59 p.m.	42	29	25	29	21
10:00 to 10:59 p.m.	43	37	34	25	20
11:00 to 11:59 p.m.	37	31	24	23	32
TOTAL	709	674	555	550	530

WEATHER CONDITIONS

Clear	446
Rain	46
Snow	8
Other	30
Total	530



DAY OF OCCURRENCE

Day of Occurrence	2006	2007	2008	2009	2010
Sunday	127	102	75	71	96
Monday	90	84	76	74	66
Tuesday	87	93	66	68	63
Wednesday	89	95	66	67	55
Thursday	93	70	72	72	66
Friday	120	103	90	95	98
Saturday	103	127	110	103	86
TOTAL	709	674	555	550	530

AGE OF DRIVER VICTIMS

Age Of Driver	Number Killed				
	2006	2007	2008	2009	2010
16 and under	2	3	4	1	2
Age 17	13	7	4	6	4
18 - 20	33	28	30	29	13
21 - 24	58	62	37	24	32
25 - 29	46	38	32	34	40
30 - 39	68	66	54	41	39
40 - 49	68	62	52	54	49
50 - 64	69	80	50	54	56
65 and older	72	83	57	72	68
Unknown	1	0	0	0	0
TOTAL	430	429	320	315	303

AGE OF PEDESTRIAN VICTIMS

Age Of Pedestrian	Number Killed				
	2006	2007	2008	2009	2010
0 - 4	2	3	2	2	3
5 - 9	3	2	1	2	1
10 - 14	5	4	4	0	1
15 - 19	6	13	8	8	6
20 - 24	6	4	12	12	10
25 - 44	56	37	41	44	49
45 - 64	53	49	39	61	26
65 - 74	8	18	17	10	23
75 and older	28	20	14	18	21
Unknown	0	0	0	0	1
TOTAL	167	150	138	157	141

SEX OF PEDESTRIANS

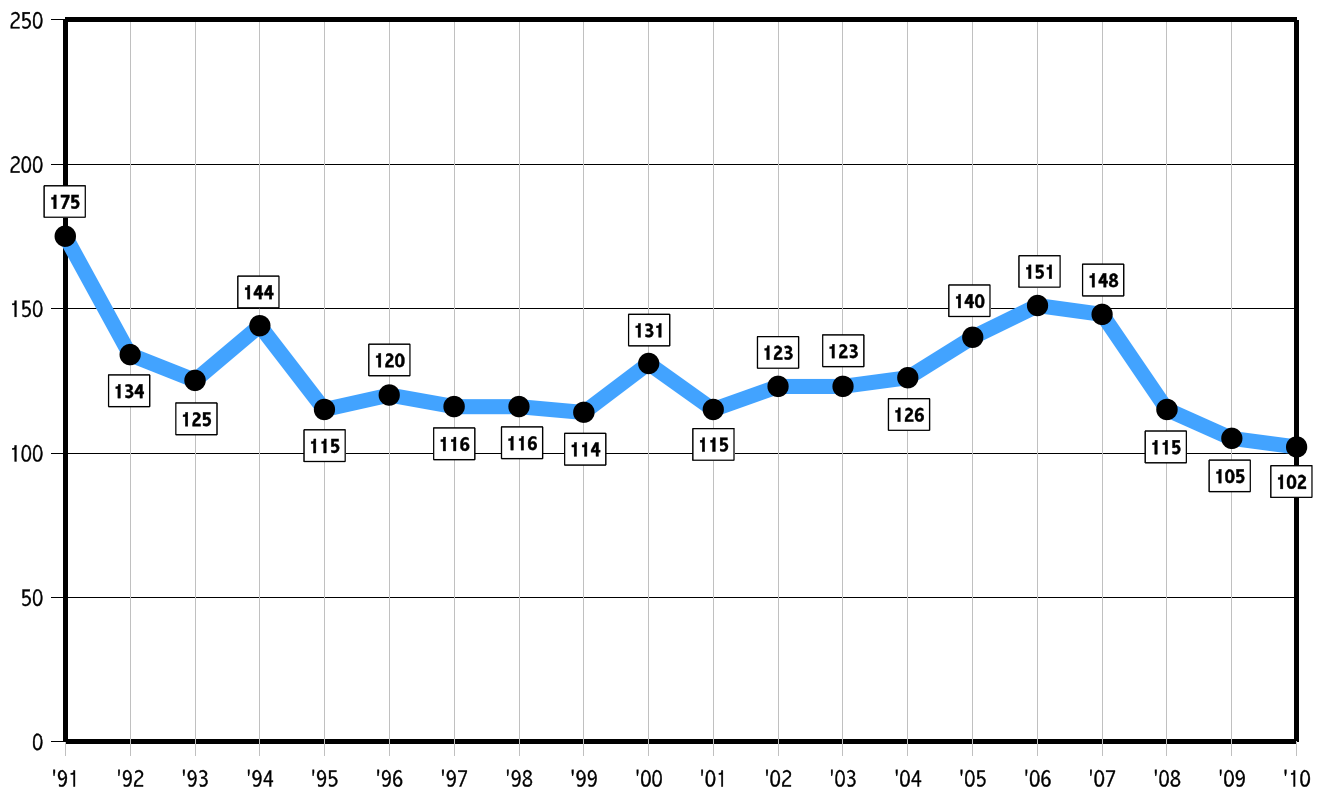
Sex	2006	2007	2008	2009	2010
Male	124	95	92	112	94
Female	43	55	46	45	47
TOTAL	167	150	138	157	141

CONDITION OF ALL DRIVERS

Condition	Drivers
Unknown	34
Apparently Normal	541
Alcohol Use	98
Drug Use (Illicit)	40
Medication	29
Alcohol & Drug/Medication Use	31
Physical Handicaps	0
Illness	18
Fatigue	1
Fell Asleep	6
Other	0
TOTAL	798

20 YEAR TREND

Intoxicated Drivers Involved in Fatal Crashes



ALCOHOL FACTOR

There were 556 fatalities during 2010. Of the fatalities, 303 were drivers, 99 were passengers, 141 were pedestrians and 13 were pedalcyclists. Of this total, 466 were tested for alcohol and 90 were not tested. Of the 466 tested, 170 were positive for alcohol in varying degrees and 296 were negative. This indicates that 36.5 % of the fatalities tested were positive for alcohol and 63.5 % were negative. Sixty-Nine drivers, 14 passengers, 27 pedestrians and 2 pedalcyclists tested positive for drugs.

In 137 of the 530 crashes, Driving While Intoxicated (alcohol and/or drugs) was listed as the major contributing factor. There were 149 people killed as a result of these 137 crashes.

1.) DRIVERS:

Deceased: There were a total of 303 drivers killed of which 263 were tested for alcohol. Of those tested, 94 were positive and 169 were negative, indicating 35.7 % had consumed an alcoholic beverage. Of the 94 imbibing drivers, 77 or 81.9 % had an alcohol level of .08 % or higher.

Surviving: There were a total of 495 surviving drivers of which 175 were tested for alcohol. Of those tested, 37 were positive and 138 were negative, indicating 21.1 % had consumed an alcoholic beverage. Of the 37 imbibing drivers, 25 or 67.6 % had an alcohol level of .08 % or higher.

2.) Passengers: There were a total of 99 passengers killed of which 66 were tested for alcohol. Of those tested, 33 were positive and 33 were negative, indicating 50.0 % had consumed an alcoholic beverage.

3.) Pedestrians: There were a total of 141 pedestrians killed of which 124 were tested for alcohol. Of those tested, 40 were positive and 84 were negative, indicating 32.3 % had consumed an alcoholic beverage.

4.) Pedalcyclists: There were a total of 13 pedalcyclists killed of which 13 were tested for alcohol. Of those tested, 3 were positive and 10 were negative, indicating 23.1 % had consumed an alcoholic beverage.

SURVIVING DRIVER ALCOHOL FACTORS

	.01% - .03%	.04% - .07%	.08% - .10%	.11% & over	Negative	No test	Total
Drivers	7	5	7	18	138	320	495

EVALUATION:

2010 showed a 4.3 % increase in alcohol-related fatalities. The number of fatal accident victims with blood alcohol readings above the legal limit increased from 127 in 2009 to 133 in 2010, an increase of 4.7 %. Deceased drivers with alcohol involvement showed a 1.1 % decrease when compared to 2009.

ALCOHOL & DRUG USE:

10 surviving drivers, 27 deceased drivers, 9 passengers, 11 pedestrians and 0 pedalcyclists tested positive for alcohol and drugs (Illicit & Medication).

25 surviving drivers, 42 deceased drivers, 5 passengers, 16 pedestrians and 0 pedalcyclists tested positive for drugs (Illicit & Medication) alone.

VICTIM ALCOHOL FACTOR 2006 - 2010 COMPARISON

	.01 % - .03 %					.04 % - .07 %					.08 % - .10 %					TOTAL				
	2006	2007	2008	2009	2010	2006	2007	2008	2009	2010	2006	2007	2008	2009	2010					
Drivers	21	18	18	17	14	15	10	10	3	3	12	16	5	11	12					
Passengers	8	2	2	2	6	3	5	4	5	8	4	3	2	1	3					
Pedestrians	8	4	0	4	3	4	5	2	5	1	2	1	1	3	1					
Pedalcyclists	1	0	0	0	0	0	0	0	0	2	0	0	0	0	1					
TOTAL	38	24	20	23	23	22	20	16	13	14	18	20	8	15	17					
	.11 % and Over					Negative					No Test					TOTAL				
	2006	2007	2008	2009	2010	2006	2007	2008	2009	2010	2006	2007	2008	2009	2010	2006	2007	2008	2009	2010
Drivers	97	98	80	64	65	222	230	174	171	169	63	57	33	49	40	430	429	320	315	303
Passengers	15	13	18	8	16	81	54	46	40	33	51	56	40	42	33	162	133	112	98	99
Pedestrians	47	28	42	40	35	77	94	66	84	84	29	18	27	21	17	167	150	138	157	141
Pedalcyclists	4	3	3	0	0	7	7	11	11	10	0	2	6	3	0	12	12	20	14	13
TOTAL	163	142	143	112	116	387	385	297	306	296	143	133	106	115	90	771	724	590	584	556

There were 112 victims that tested positive for drugs.

VICTIM ALCOHOL FACTORS FOR THE YEAR 2010

	.01% - .03%	.04% - .07%	.08% - .10%	.11% & over	Negative	No Test	TOTAL
Drivers	14	3	12	65	169	40	303
Passengers	6	8	3	16	33	33	99
Pedestrians	3	1	1	35	84	17	141
Pedalcyclists	0	2	1	0	10	0	13
TOTAL	23	14	17	116	296	90	556

LEGEND NEGATIVE: Tested and found to be negative.

NO TEST: Because of delayed death, age factor, contamination of samples, and the failure on the part of some investigative agencies and medical examiners to cause a test to be performed on victims.

NOTE: Sixty-Nine drivers, 14 passengers, 27 pedestrians and 2 pedalcyclists tested positive for drugs.

ALCOHOL INVOLVEMENT OF DECEASED DRIVERS RELATED TO MANNER OF COLLISION

Manner of Collision	.01 - .07 %	.08 % and above	Alcohol & Drugs	Drugs Alone
Angle	1	4	4	4
Same Direction - Rear End	1	7	2	1
Opposite Direction - Head On/Angular	5	7	6	7
Opposite Direction - Left/U-Turn	2	1	0	3
Fixed Object	7	46	12	20
Pedestrian	0	0	0	0
Railroad Train	0	0	0	0
Pedalcycle	0	0	0	0
Struck Parked Vehicle	0	1	0	0
Overtuned	1	7	2	4
Other Object	0	1	1	1
Sideswipe	0	3	0	2
Encroachment	0	0	0	0
Animal	0	0	0	0
Backing	0	0	0	0
TOTAL	17	77	27	42

NOTE: Drivers that test positive for both alcohol and drug use are counted in both the appropriate BAC column and in the Alcohol / Drugs column.

MANNER OF COLLISION

Manner of Collision - All Crashes	2006	2007	2008	2009	2010
Angle	58	65	61	51	56
Same Direction - Rear End	65	41	25	26	33
Opposite Direction - Head On/Angular	94	79	54	63	55
Opposite Direction - Left/U-Turn	37	35	21	23	19
Fixed Object	201	215	171	149	148
Pedestrian	163	146	136	157	141
Other*	33	38	40	34	30
Sideswipe	24	28	19	22	18
Overtuned	34	27	28	25	30
TOTAL	709	674	555	550	530

* Other categories include - Struck Parked Vehicle, Backing, Encroachment, Animal, Pedalcycle, Other Object and Railroad Train.

TYPE OF VEHICLES INVOLVED (Including Parked)

	Fatal Crashes				
	2006	2007	2008	2009	2010
Passenger Vehicle	593	596	438	472	429
Recreation Vehicle	0	0	0	0	0
Taxicab / Limo	8	6	4	6	6
Motorcycle	104	86	88	69	74
Moped	0	1	1	0	0
Pickup	97	86	67	65	59
Sport Utility Vehicle	175	145	144	125	150
Van	10	7	6	10	8
Fire / Rescue	1	0	0	2	0
Police Vehicle	5	8	7	1	3
Ambulance	0	1	0	0	2
Bus	7	5	4	13	10
School Bus	4	5	4	1	2
Single Unit 2-Axle	23	21	19	21	19
Single Unit 3-Axle	13	13	11	10	6
Truck / Trailer	3	7	3	3	5
Truck (Bobtail)	1	1	0	1	3
Semi-Trailer (Tractor-Trailer)	48	43	28	41	29
Doubles	2	4	2	0	2
Triples	0	0	0	0	0
Heavy Truck	2	1	1	0	1
Other	41	35	46	40	42
TOTAL	1,137	1,071	873	880	850

CHARACTER OF ROAD

Road Character	Fatal Crashes				
	2006	2007	2008	2009	2010
Straight and Level	356	367	256	247	258
Straight and Grade	78	73	47	47	58
Straight at Hillcrest	12	9	9	8	3
Curve and Level	94	90	87	84	61
Curve and Grade	61	45	50	51	44
Curve at Hillcrest	4	1	1	1	2
Intersection	104	89	105	112	103
Other	0	0	0	0	1
TOTAL	709	674	555	550	530

ROAD DESIGNATION

Road Designation	Fatal Crashes				
	2006	2007	2008	2009	2010
Interstate	68	49	48	30	50
State	228	236	170	202	179
County	212	204	183	168	146
Municipal	125	120	111	101	105
Toll Roads	71	62	43	47	48
Other	5	3	0	2	2
TOTAL	709	674	555	550	530

NOTE: US roadways are included in the State Highway column. *Other roadways include State, County and Municipal Parks and Institutions and US Government Property.

AGE OF DRIVERS

Age of Driver	Fatal Crashes				
	2006	2007	2008	2009	2010
16 and under	7	5	6	3	3
Age 17	27	18	18	20	16
18 - 20	90	89	76	61	48
21 - 24	126	123	91	73	74
25 - 29	120	99	79	81	90
30 - 39	187	188	139	131	135
40 - 49	203	161	151	163	135
50 - 64	180	182	128	153	154
65 and over	133	134	105	133	118
Unknown*	15	11	17	15	25
TOTAL	1,088	1,010	810	833	798

SEX OF DRIVERS

Sex of Driver	Fatal Crashes				
	2006	2007	2008	2009	2010
Male	777	736	609	594	568
Female	290	264	186	224	206
Unknown	21	10	15	15	24
TOTAL	1,088	1,010	810	833	798

* Unknown includes hit-and-run and parked vehicle crashes where driver information is not known or applicable.

WHAT DRIVERS WERE DOING

Driver Pre-Crash Action	Fatal Crashes				
	2006	2007	2008	2009	2010
Going Straight Ahead	815	753	563	548	528
Making Right Turn	8	5	8	7	0
Making Left Turn	57	70	57	47	58
Making U Turn	5	7	4	1	2
Starting From Parked	0	2	3	2	1
Starting In Traffic	8	2	7	8	11
Slowing or Stopping	14	23	16	7	25
Stopped in Traffic	33	19	11	39	24
Parking	0	1	1	1	1
Parked	11	3	6	2	1
Changing Lanes	33	29	20	17	21
Entering Traffic Lane	10	3	5	3	3
Backing	2	4	7	4	4
Driverless / Moving	1	1	0	0	0
Passing	13	14	16	14	8
Negotiating Curve	65	60	75	125	104
Driving on Shoulder	2	4	1	2	2
Right Turn on Red	0	0	1	2	0
Other	9	6	7	2	3
Unknown	2	4	2	2	2
TOTAL	1088	1010	810	833	798

WHAT PEDESTRIANS WERE DOING

Pedestrian Pre-Crash Action	Fatal Crashes				
	2006	2007	2008	2009	2010
Crossing at Marked Crosswalk	23	19	22	28	27
Crossing at Unmarked Crosswalk	15	13	12	17	6
Crossing Where Prohibited	72	66	54	56	53
Other Pedestrian Action in Roadway	27	25	21	32	32
Pedestrian Off Of Roadway	6	6	2	7	7
Other Pedestrian Action	24	21	27	17	16
TOTAL	167	150	138	157	141

CONTRIBUTING CIRCUMSTANCES

Contributing Circumstances	2006	2007	2008	2009	2010
Unsafe Speed	142	152	115	78	83
Driver Inattention	180	185	153	157	130
Failed to Obey Traffic Control	41	50	36	40	38
Failed to Yield Right of Way	38	37	42	46	48
Improper Lane Change	19	12	9	8	14
Improper Passing	12	10	10	11	5
Failed to Use Turn Signal	0	1	0	0	0
Improper Turn	15	15	6	7	5
Following Too Closely	15	5	8	1	1
Unsafe Backing	0	1	2	3	3
Improper Vehicle Lights	0	0	0	0	1
Traveling Wrong Way	5	8	7	10	5
Improper Parking	5	2	1	0	0
Failure to Keep Right	93	62	41	61	64
Other Driver Action	52	46	40	42	45
Mechanical Failure	9	7	5	1	2
Road / Environmental Factor	11	7	1	3	7
Pedestrian Violation	137	118	114	128	112
Pedalcyclist Violation	10	12	17	11	8
TOTAL	784	730	607	607	571

NOTE: In some crashes, alcohol and/or drug involvement may have contributed to the crash, however other driving actions are the proximate cause of the crash. For a detailed analysis of alcohol and drug related crashes, see Report M - Alcohol Factor.

SPECIFIC AREAS OF CONCERN

INTERSTATE HIGHWAY FATALITIES

The Interstate Highway System of New Jersey is 100% completed, with 420.32 miles open to the motoring public. During 2010, the death rate averaged 5.83 deaths per month and 1 death for every 6.00 miles of highway. A concise analysis of victim classification, alcohol involvement, driver ages, contributing circumstances and manner of collision is outlined on the following page.

INTERSTATE HIGHWAY MILEAGE

Highway Number	Mileage Open	Fatal Crashes by Highway
I-76	3.04	3
I-78	67.83	13
I-80	68.35	9
I-95	86.73	18
I-195	34.17	1
I-278	2.00	0
I-280	17.85	3
I-287	67.54	9
I-295	68.06	10
I-676	4.75	2
TOTAL	420.32	68

I-95 includes sections of the New Jersey Turnpike.

INTERSTATE HIGHWAY FATALITIES

2010

Interstate Fatal Crashes: 68

Interstate Fatalities: 70

Victim Classification

Drivers	40
Passengers	16
Pedestrians	14
Pedalcyclists	0
TOTAL	70

Age of Drivers

16 & under	0
17	1
18 - 20	6
21 - 24	8
25 - 29	12
30 - 39	29
40 - 49	23
50 - 64	23
65 & over	6
Unknown	5
TOTAL	113

Contributing Circumstances

Unsafe Speed	9
Driver Inattention	31
Improper Lane Change	6
Improper Passing	0
Failed to Use Turn Signal	0
Following Too Closely	0
Traveling Wrong Way	1
Failure to Keep Right	3
Mechanical Failure	1
Road / Environmental Factor	0
Pedestrian Violation	11
Pedalcyclist Violation	0
Other / Unknown	10
No Improper Driving	52
TOTAL	124

Manner of Collision

Angle	1
Same Direction - Rear End	11
Opposite Direction - Head On / Angular	2
Opposite Direction - Left / U-Turn	0
Fixed Object	20
Pedestrian	14
Sideswipe	7
Overturned	10
Other	3
TOTAL	68

Victim Alcohol Factors

	.01% - .03%	.04% - .07%	.08% - .10%	.11% & over	Negative	No Test	TOTAL
Drivers	3	0	4	7	21	5	40
Passengers	3	0	0	4	5	4	16
Pedestrians	0	0	0	4	8	2	14
Pedalcyclists	0	0	0	0	0	0	0
TOTAL	6	0	4	15	34	11	70

Three drivers and 2 pedestrians tested positive for alcohol and drugs (Illicit & Medication).

Four drivers and 1 pedestrian tested positive for drugs (Illicit & Medication) alone.

FATAL PEDALCYCLE CRASHES

	2006	2007	2008	2009	2010
Pedalcycle Crashes	12	12	19	14	13
Fatalities	12	12	20	14	13

Age of Victim

	2006	2007	2008	2009	2010
0 - 3	0	0	0	0	0
4 - 10	0	1	0	0	0
11 - 15	1	3	1	3	2
16 - 20	1	1	2	1	1
21 - 30	2	2	4	3	2
31 - 40	2	2	2	0	1
41 - 50	1	2	4	4	4
51 - 60	4	0	3	1	1
61 & over	1	1	4	2	2
Unknown	0	0	0	0	0
TOTAL	12	12	20	14	13

Classification of Victim

	2006	2007	2008	2009	2010
Pedalcyclists	12	12	19	14	13
Passengers	0	0	0	0	0
TOTAL	12	12	19	14	13

Contributing Circumstances

	2006	2007	2008	2009	2010
No Improper Driving	2	0	2	3	5
Driver Inattention	1	0	2	1	0
Failed to Yield Right of Way	3	3	4	4	3
Failed to Obey Traffic Control	2	6	8	3	3
Failure to Keep Right	1	1	1	0	0
Improper Turn	1	0	0	0	0
Other	2	2	2	3	2
Unknown	0	0	0	0	0
TOTAL	12	12	19	14	13

ALCOHOL/DRUG INVOLVEMENT

Of the 13 pedalcyclist fatalities, 13 were tested. Of those 13 tested, 1 tested positive for drugs only, 2 tested positive for alcohol only and 1 tested positive for alcohol and drugs. Nine were negative for alcohol and/or drugs and 0 were not tested.

FATAL MOTORCYCLE CRASHES

	2006	2007	2008	2009	2010
Motorcycle Crashes	99	84	80	66	69
Fatalities	103	87	82	68	72*

* Includes one car driver and one car passenger.

Age of Drivers

	2006	2007	2008	2009	2010
16 & under	0	0	0	0	0
17 - 20	4	4	9	4	2
21 - 30	30	18	22	14	25
31 - 40	22	23	15	20	10
Over 40	38	34	31	25	30
TOTAL	94	79	77	63	67*

* Includes one car driver.

Manner of Collision

	'06	'07	'08	'09	'10
Angle	8	15	12	9	12
Same Direction - Rear End	12	7	6	6	5
Opposite Direction - Head On/Angular	11	5	9	3	11
Opposite Direction - Left/U-Turn	18	12	9	8	12
Fixed Object	27	24	25	20	20
Pedestrian	3	2	1	1	0
Other*	3	9	4	2	3
Sideswipe	5	6	7	8	4
Overtaken	12	4	7	9	2
TOTAL	99	84	80	66	69

Classification of Victim

	2006	2007	2008	2009	2010
Drivers	94	78	77	63	66
Passengers	5	5	4	4	4
TOTAL	99	83	81	67	70

Contributing Circumstances

	'06	'07	'08	'09	'10
Unsafe Speed	35	24	22	22	19
Driver Inattention	18	16	19	17	13
Improper Lane Change	0	1	0	1	1
Improper Passing	4	4	3	5	1
Failed to Use Turn Signal	0	0	0	0	0
Following Too Closely	1	1	2	0	0
Failure to Keep Right	11	5	4	3	6
Mechanical Failure	1	0	0	0	0
Road/Environmental Factor	0	0	0	2	0
Pedestrian Violation	2	1	0	1	0
Pedalcyclist Violation	0	0	0	0	0
Other/Unknown	4	11	12	4	0
No Improper Driving	20	18	15	9	27
TOTAL	96	81	77	64	67

Victim Alcohol Factors

	.01% - .03%	.04% - .07%	.08% - .10%	.11% & over	Negative	No Test	TOTAL
Drivers	6	2	3	13	39	4	67
Passengers	0	0	1	0	3	1	5
TOTAL	6	2	4	13	42	5	72

6 deceased drivers and 1 passenger tested positive for alcohol and drugs (Illicit & Medication). 6 deceased drivers and 1 passenger tested positive for drugs (Illicit & Medication) alone.

FATAL TRACTOR-TRAILER CRASHES

	2006	2007	2008	2009	2010
Tractor-Trailer Crashes	45	43	29	40	28
Fatalities	53	45	32	46	28

Manner of Collision

	'06	'07	'08	'09	'10
Angle	6	5	2	7	2
Same Direction - Rear End	14	10	5	7	8
Opposite Direction - Head On/Angular	7	5	9	5	3
Opposite Direction - Left/U-Turn	1	1	0	1	1
Fixed Object	2	2	1	3	3
Pedestrian	1	7	1	7	4
Other	7	4	7	4	4
Sideswipe	3	8	2	5	2
Overtuned	4	1	2	1	1
TOTAL	45	43	29	40	28

Victim Classification

	2006	2007	2008	2009	2010
Drivers	6	8	5	2	4
Passengers	0	0	0	1	0
TOTAL	6	8	5	3	4

Other Victim Classifications

	2006	2007	2008	2009	2010
Drivers	33	25	20	25	17
Passengers	13	5	4	11	2
Pedestrians	1	7	1	7	4
Pedalcyclists	0	0	2	0	1
TOTAL	47	37	27	43	24

Tractor-Trailer Contributing Circumstances

	'06	'07	'08	'09	'10
Unsafe Speed	4	2	2	1	1
Driver Inattention	5	5	5	4	4
Improper Lane Change	0	1	0	0	2
Improper Passing	0	0	0	0	0
Failed to Use Turn Signal	0	0	0	0	0
Following Too Closely	2	1	0	0	0
Failure to Keep Right	0	1	0	1	0
Mechanical Failure	1	2	1	0	0
Road/Environmental Factor	1	0	0	0	0
Other/Unknown	4	5	1	7	1
No Improper Driving	32	26	19	25	21
TOTAL	49	43	28	38	29

Other Involved Vehicle Contributing Circumstances

	'06	'07	'08	'09	'10
Unsafe Speed	3	2	1	3	1
Driver Inattention	11	8	9	10	8
Improper Lane Change	4	2	2	1	1
Improper Passing	0	0	1	1	1
Failed to Use Turn Signal	0	0	0	0	0
Following Too Closely	1	2	0	0	0
Failure to Keep Right	3	3	5	7	2
Mechanical Failure	1	1	0	0	0
Road/Environmental Factor	0	0	0	0	0
Other/Unknown	9	7	4	9	4
No Improper Driving	17	21	12	21	14
Pedestrian Violation	0	0	0	0	0
No Pedestrian Violation	0	0	0	0	0
TOTAL	49	46	34	52	31

Starting with 2006, the Manner of Collision and Contributing Circumstance categories were changed to reflect the current NJTR-1.

TRACTOR-TRAILER VICTIM ALCOHOL FACTORS

	VICTIM ALCOHOL FACTORS						
	.01% - .03%	.04% - .07%	.08% - .10%	.11% & over	Negative	No test	TOTAL
Drivers	0	0	0	0	4	0	4
Passengers	0	0	0	0	0	0	0
TOTAL	0	0	0	0	4	0	4

One driver tested positive for drugs.

OTHER VICTIM ALCOHOL FACTORS

	VICTIM ALCOHOL FACTORS						
	.01% - .03%	.04% - .07%	.08% - .10%	.11% & over	Negative	No test	TOTAL
Drivers	0	0	0	3	12	2	17
Passengers	0	0	0	0	1	1	2
Pedalcyclists	0	0	0	0	1	0	1
Pedestrians	0	0	0	1	2	1	4
TOTAL	0	0	0	4	16	4	24

Two drivers and 1 passenger tested positive for drugs.

SAFETY EQUIPMENT USAGE

Safety Equipment Used	Driver survived	Driver killed	Passenger killed
Unknown	48	4	1
None	11	43	34
Lap Belt	7	1	2
Harness	1	1	0
Lap Belt & Harness	268	33	18
Child Restraint	0	0	1
Helmet	6	50	2
Airbag Only	14	72	16
Airbag & Seatbelts	136	88	23
Safety Vest (Ped only)	0	0	0
Unapproved Helmet	2	11	1
Other	0	0	1
Total	493	303	99

Based on the various sources of information (accident reports, observations, interviews, evidence), the seat belt data may not be completely reliable.

17 - 20 AGE GROUP

Listed below are the 17 to 20-year-old drivers involved in fatal motor vehicle crashes.

Year	Total fatal crashes 17 - 20 drivers	Total drivers involved	Number of drivers drunk*
2010	62	64	8

2010	17 years old	18 years old	19 years old	20 years old
Total Drivers Involved	16	12	15	21
Number of Drivers Drunk*	1	1	3	3

* .08 & over

FATAL CRASHES WITH ALCOHOL INVOLVED

2010	17 years old	18 years old	19 years old	20 years old
Crashes	2	2	3	3

VICTIM CLASSIFICATION

2010	17 years old	18 years old	19 years old	20 years old
Drivers	4	3	3	7
Passengers	2	7	3	1

FATAL CRASHES AND PERSONS KILLED FOR SELECTED HOLIDAY PERIODS IN NEW JERSEY

Holiday	Year	Days in Holiday	Period	Fatal Crashes	Persons Killed
Memorial Day	2006	(3)	72 Hours	12	14
	2007	(3)	72 Hours	7	7
	2008	(3)	72 Hours	5	5
	2009	(3)	72 Hours	7	7
	2010	(3)	72 Hours	7	8
Fourth of July	2006	(4)	96 Hours	14	17
	2007	(1)	24 Hours	5	5
	2008	(3)	72 Hours	8	9
	2009	(3)	72 Hours	4	4
	2010	(3)	72 Hours	11	13
Labor Day	2006	(3)	72 Hours	9	9
	2007	(3)	72 Hours	9	9
	2008	(3)	72 Hours	6	6
	2009	(3)	72 Hours	4	5
	2010	(3)	72 Hours	7	7
Thanksgiving	2006	(4)	96 Hours	16	19
	2007	(4)	96 Hours	6	7
	2008	(4)	96 Hours	9	9
	2009	(4)	96 Hours	8	10
	2010	(4)	96 Hours	5	5
Christmas	2006	(3)	72 Hours	13	14
	2007	(4)	96 Hours	10	10
	2008	(4)	96 Hours	4	5
	2009	(3)	72 Hours	3	3
	2010	(3)	72 Hours	6	6
New Year's	2006-07	(3)	72 Hours	9	14
	2007-08	(4)	96 Hours	9	12
	2008-09	(4)	96 Hours	6	6
	2009-10	(3)	72 Hours	0	0
	2010-11	(3)	72 Hours	2	2

TEN YEAR EXPERIENCE

Years	Fatal Crashes	Fatalities	Drivers	Passengers	Pedestrians	Pedalcyclists	Motorcycles*	Mopeds*	Alcohol Involvement
2001	677	740	417	168	130	25	72	0	31.0%
2002	699	771	419	161	176	15	53	0	33.4%
2003	666	735	416	171	137	11	58	0	32.5%
2004	684	732	425	131	151	16	74	0	31.9%
2005	691	748	427	150	154	17	64	0	33.1%
2006	709	771	430	162	167	12	103	0	31.3%
2007	674	724	429	133	150	12	87	1	28.5%
2008	555	590	320	112	138	20	82	1	31.7%
2009	550	584	315	98	157	14	68	0	27.9%
2010	530	556	303	99	141	13	72	0	30.6%
TOTAL	6,435	6,951	3,901	1,385	1,501	155	733	2	31.3%

* Included in "Driver Totals" - If passenger, included in "Passenger Totals."

NJSP FATAL CRASH INVESTIGATIONS SUMMARY BY TROOP

LEGEND

EXPRESSWAY Atlantic City Expressway	TURNPIKE New Jersey Turnpike
CR County Road	MP Milepost
PARKWAY Garden State Parkway	SH State Highway
PIP Palisades Interstate Parkway	

TROOP A

Date	Time	Station	Road	MP	Municipality	County	Contributing Circumstances
01/11/2010	1307	BELLMAWR	I-76	0.0	BELLMAWR BORO	CAMDEN	UNDER INFLUENCE OF DRUGS
03/07/2010	0046	BELLMAWR	I-295	25.5	WESTVILLE BORO	GLOUCESTER	PEDESTRIAN VIOLATION
03/14/2010	1624	WOODSTOWN	CR 540	7.2	MANNINGTON TWSP	SALEM	FAILURE TO KEEP RIGHT
03/20/2010	1638	WOODBINE	SH 50	5.5	UPPER TWSP	CAPE MAY	DRUNK DRIVING
04/16/2010	2024	A.C.E.	EXPRESSWAY	33.5	WINSLOW TWSP	CAMDEN	DRUNK DRIVING
05/12/2010	1231	BELLMAWR	I-676	0.5	CAMDEN CITY	CAMDEN	FAILURE TO KEEP RIGHT
05/22/2010	0832	WOODSTOWN	CR 611	9.0	UPPER PITTSBORO TW	SALEM	FAIL TO OBEY TRAF CTRL DEV
05/25/2010	1628	PORT NORRIS	CR 610	6.8	LAWRENCE TWSP	CUMBERLAND	DRIVER INATTENTION
05/31/2010	0556	BELLMAWR	I-295	19.7	WEST DEPTFORD TWSP	GLOUCESTER	FAILURE TO KEEP RIGHT
06/08/2010	1446	PORT NORRIS	CR 548	4.7	MAURICE RIVER TWSP	CUMBERLAND	UNDER INFLUENCE OF DRUGS
06/19/2010	1641	A.C.E.	EXPRESSWAY	40.5	WINSLOW TWSP	CAMDEN	IMPROPER LANE CHANGE
06/20/2010	0642	BELLMAWR	SH 42	13.8	BELLMAWR BORO	CAMDEN	FAILURE TO KEEP RIGHT
07/02/2010	1123	BELLMAWR	I-76	0.8	GLOUCESTER CITY	CAMDEN	OTHER DRIVER ACTION
07/03/2010	0316	BRIDGETON	CR 659	4.1	DEERFIELD TWSP	CUMBERLAND	DRUNK DRIVING
07/03/2010	1316	WOODSTOWN	CR 631	0.6	MANNINGTON TWSP	SALEM	UNDER INFLUENCE OF DRUGS
07/03/2010	2136	BUENA VISTA	CR 557	23.7	BUENA VISTA TWSP	ATLANTIC	DRUNK DRIVING
07/13/2010	1952	BELLMAWR	I-295	34.3	CHERRY HILL TWSP	CAMDEN	FAILURE TO KEEP RIGHT
07/14/2010	2053	PORT NORRIS	SH 49	41.2	MAURICE RIVER TWSP	CUMBERLAND	UNDER INFLUENCE OF DRUGS
07/22/2010	0425	BELLMAWR	SH 55	44.0	ELK TWSP	GLOUCESTER	UNDER INFLUENCE OF DRUGS
07/25/2010	0027	A.C.E.	EXPRESSWAY	39.7	WINSLOW TWSP	CAMDEN	UNDER INFLUENCE OF DRUGS
07/30/2010	1716	PORT NORRIS	SH 55	35.4	VINELAND CITY	CUMBERLAND	OTHER DRIVER ACTION
08/06/2010	1033	WOODSTOWN	CR 615	1.2	PILESBORO TWSP	SALEM	FAIL TO YIELD RIGHT OF WAY
08/07/2010	0558	A.C.E.	EXPRESSWAY	42.0	GLOUCESTER TWSP	CAMDEN	DRUNK DRIVING
08/14/2010	1521	WOODBINE	CR 631	4.2	UPPER TWSP	CAPE MAY	FAILURE TO KEEP RIGHT
08/21/2010	0327	PORT NORRIS	SH 55	36.3	VINELAND CITY	CUMBERLAND	DRUNK DRIVING
08/23/2010	1607	BRIDGETON	CR 674	1.9	PITTSBORO TWSP	SALEM	UNDER INFLUENCE OF DRUGS
08/31/2010	2003	BUENA VISTA	SH 322	34.8	FOLSOM BORO	ATLANTIC	PEDESTRIAN VIOLATION
09/01/2010	1921	WOODSTOWN	I-295	8.1	OLDMANS TWSP	SALEM	UNSAFE SPEED
09/05/2010	2341	A.C.E.	EXPRESSWAY	12.0	HAMILTON TWSP	ATLANTIC	UNSAFE SPEED
09/11/2010	1845	A.C.E.	EXPRESSWAY	37.5	WINSLOW TWSP	CAMDEN	IMPROPER LANE CHANGE
09/14/2010	2025	BUENA VISTA	SH 322	33.3	FOLSOM BORO	ATLANTIC	UNDER INFLUENCE OF DRUGS
09/18/2010	0250	WOODSTOWN	CR 618	1.4	UPPER PITTSBORO TW	SALEM	DRUNK DRIVING
09/26/2010	0953	BRIDGETON	CR 607	7.7	HOPEWELL TWSP	CUMBERLAND	FAILURE TO KEEP RIGHT
09/29/2010	2333	PORT NORRIS	CR 637	3.2	DOWNE TWSP	CUMBERLAND	DRUNK DRIVING
10/29/2010	1725	BELLMAWR	SH 55	44.4	ELK TWSP	GLOUCESTER	OTHER DRIVER ACTION
11/13/2010	1402	WOODSTOWN	SH 45	8.8	PILESBORO TWSP	SALEM	FAIL TO YIELD RIGHT OF WAY
12/16/2010	1557	BUENA VISTA	SH 54	5.0	BUENA VISTA TWSP	ATLANTIC	FAILURE TO KEEP RIGHT

TROOP B

Date	Time	Station	Road	MP	Municipality	County	Contributing Circumstances
01/14/2010	0602	HOPE	I-80	9.7	BLAIRSTOWN TWSP	WARREN	IMPROPER LANE CHANGE
01/14/2010	1531	WASHINGTON	CR 519	43.2	WHITE TWSP	WARREN	SUNGLARE
02/20/2010	0607	NETCONG	I-287	32.5	HARDING TWSP	MORRIS	UNDER INFLUENCE OF DRUGS
02/23/2010	1421	NETCONG	I-80	23.5	MOUNT OLIVE TWSP	MORRIS	DRIVER INATTENTION
03/30/2010	0408	PERRYVILLE	I-78	7.7	BETHLEHEM TWSP	HUNTERDON	DRIVER INATTENTION
04/16/2010	2355	TOTOWA-SUB	I-80	46.2	PARSIPPANY-TROY HIL	MORRIS	PEDESTRIAN VIOLATION
04/19/2010	0011	NETCONG	I-80	26.5	MOUNT OLIVE TWSP	MORRIS	DRUNK DRIVING
04/23/2010	1842	NETCONG	I-287	36.7	MORRISTOWN TOWN	MORRIS	DRUNK DRIVING
05/02/2010	0535	PERRYVILLE	I-78	29.8	BEDMINSTER TWSP	SOMERSET	DRUNK DRIVING
05/04/2010	1745	MEADOWLANDS W PERIPHERAL RD		0.0	EAST RUTHERFORD BOR	BERGEN	IMPROPER TURNING, DRIVER INATTENTION
05/20/2010	1921	SOMERVILLE	I-287	0.2	EDISON TWSP	MIDDLESEX	DRIVER INATTENTION
06/01/2010	1541	WASHINGTON	SH 31	37.7	GLEN GARDNER BORO	HUNTERDON	FAIL TO YIELD RIGHT OF WAY
06/08/2010	1513	HOPE	I-80	12.0	HOPE TWSP	WARREN	UNSAFE SPEED
06/10/2010	0432	TOTOWA-SUB	I-80	44.3	PARSIPPANY-TROY HIL	MORRIS	OTHER DRIVER ACTION
06/11/2010	2329	SUSSEX	CR 565	5.0	WANTAGE TWSP	SUSSEX	DRUNK DRIVING
06/19/2010	1954	TOTOWA-SUB	I-80	48.3	MONTVILLE TWSP	MORRIS	DRUNK DRIVING
06/20/2010	0114	PERRYVILLE	I-78	27.8	BEDMINSTER TWSP	SOMERSET	DRUNK DRIVING
06/21/2010	1148	TOTOWA-SUB	I-280	15.1	HARRISON TOWN	HUDSON	OTHER DRIVER ACTION, PEDESTRIAN VIOLATION

Date	Time	Station	Road	MP	Municipality	County	Contributing Circumstances
06/26/2010	2127	SUSSEX	HIBLER RD	0.0	GREEN TWSP	SUSSEX	DRUNK DRIVING
06/29/2010	1632	PERRYVILLE	SH 173	5.1	BETHLEHEM TWSP	HUNTERDON	FAIL TO YIELD RIGHT OF WAY
07/02/2010	0314	SOMERVILLE	I-287	21.9	BEDMINSTER TWSP	SOMERSET	DRUNK DRIVING
07/19/2010	0705	PERRYVILLE	I-78	3.3	POHATCONG TWSP	WARREN	DRIVER INATTENTION
08/08/2010	1013	SOMERVILLE	I-78	57.0	NEWARK CITY	ESSEX	NONE
08/15/2010	1551	TOTOWA-SUB	I-80	57.7	PATERSON CITY	PASSAIC	DRIVER INATTENTION
08/20/2010	2326	TOTOWA-SUB	I-287	55.6	WANAQUE BORO	PASSAIC	DRIVER INATTENTION
08/21/2010	0155	TOTOWA-SUB	I-280	11.0	ORANGE CITY	ESSEX	DRIVER INATTENTION
09/01/2010	1446	SOMERVILLE	I-287	23.1	FAR HILLS BORO	SOMERSET	DRIVER INATTENTION
09/03/2010	1722	SUSSEX	SH 94	26.4	LAFAYETTE TWSP	SUSSEX	FAIL TO YIELD RIGHT OF WAY
09/12/2010	0202	PERRYVILLE	I-78	12.2	UNION TWSP	HUNTERDON	DRIVER INATTENTION
09/18/2010	2010	PERRYVILLE	I-78	20.7	LEBANON BORO	HUNTERDON	TIRES
09/24/2010	0010	PERRYVILLE	I-78	13.0	UNION TWSP	HUNTERDON	PEDESTRIAN VIOLATION
10/04/2010	1909	WASHINGTON	SH 57	6.0	FRANKLIN TWSP	WARREN	PEDESTRIAN VIOLATION
10/10/2010	1557	SUSSEX	SH 94	25.7	HAMPTON TWSP	SUSSEX	FAILURE TO KEEP RIGHT
10/10/2010	1956	SOMERVILLE	I-78	37.3	WARREN TWSP	SOMERSET	DRUNK DRIVING
10/11/2010	0231	NETCONG	I-287	36.6	MORRISTOWN TOWN	MORRIS	PEDESTRIAN VIOLATION
10/28/2010	1728	SUSSEX	CR 623	4.1	LAFAYETTE TWSP	SUSSEX	UNDER INFLUENCE OF DRUGS
10/29/2010	1030	SUSSEX	HIDDEN HOLLOW WAY	0.0	MONTAGUE TWSP	SUSSEX	UNDER INFLUENCE OF DRUGS
11/08/2010	0924	NETCONG	I-287	53.1	RIVERDALE BORO	MORRIS	DRIVER INATTENTION
11/21/2010	0846	SOMERVILLE	SH 440	2.6	WOODBIDGE TWSP	MIDDLESEX	DRIVER INATTENTION
11/30/2010	1358	SUSSEX	SH 15	18.1	LAFAYETTE TWSP	SUSSEX	FAIL TO YIELD RIGHT OF WAY
12/05/2010	0516	SOMERVILLE	I-78	41.6	WATCHUNG BORO	SOMERSET	DRUNK DRIVING
12/05/2010	0757	PERRYVILLE	I-78	7.9	BETHLEHEM TWSP	HUNTERDON	DRIVER INATTENTION
12/10/2010	0138	TOTOWA-SUB	I-280	3.4	ROSELAND BORO	ESSEX	DRUNK DRIVING
12/19/2010	0608	SOMERVILLE	I-287	14.9	BRIDGEWATER TWSP	SOMERSET	DRIVER INATTENTION
12/30/2010	2327	SOMERVILLE	I-78	55.6	NEWARK CITY	ESSEX	DRUNK DRIVING

TROOP C

Date	Time	Station	Road	MP	Municipality	County	Contributing Circumstances
01/22/2010	1353	TUCKERTON	CR 563	40.5	WOODLAND TWSP	BURLINGTON	UNDER INFLUENCE OF DRUGS
02/22/2010	0848	HAMILTON-SUB	CR 524	10.4	UPPER FREEHOLD TWSP	MONMOUTH	IMPROPER PASSING
03/28/2010	1925	BORDENTOWN	I-295	49.7	SPRINGFIELD TWSP	BURLINGTON	DRIVER INATTENTION
04/30/2010	0641	BORDENTOWN	I-295	39.8	MOUNT LAUREL TWSP	BURLINGTON	IMPROPER LANE CHANGE
05/01/2010	1802	RED LION	SH 206	14.8	TABERNACLE TWSP	BURLINGTON	FAIL TO YIELD RIGHT OF WAY
05/03/2010	0511	HAMILTON-SUB	I-295	59.4	HAMILTON TWSP	MERCER	PEDESTRIAN VIOLATION
05/06/2010	1710	HAMILTON-SUB	TURNPIKE	6.7	LAWRENCE TWSP	MERCER	DRIVER INATTENTION
05/14/2010	2252	BORDENTOWN	I-295	56.7	BORDENTOWN TWSP	BURLINGTON	DRUNK DRIVING
05/30/2010	1732	BORDENTOWN	SH 206	27.4	SPRINGFIELD TWSP	BURLINGTON	UNDER INFLUENCE OF DRUGS
06/06/2010	0950	HAMILTON-SUB	I-195	31.7	HOWELL TWSP	MONMOUTH	DRIVER INATTENTION
07/09/2010	1030	SECURITY OPEF	RIVER VIEW PLAZA DR	0.0	TRENTON	MERCER	DRIVER INATTENTION
07/12/2010	0832	HAMILTON-SUB	BROOKSIDE RD	0.0	MILLSTONE TWSP	MONMOUTH	DRIVER INATTENTION, PEDESTRIAN VIOLATION
08/23/2010	1841	TUCKERTON	W LEEKTOWN RD	0.0	BASS RIVER TWSP	BURLINGTON	DRUNK DRIVING
09/10/2010	0837	TUCKERTON	SH 9	58.5	BASS RIVER TWSP	BURLINGTON	UNDER INFLUENCE OF DRUGS
09/11/2010	0131	HAMILTON-SUB	I-295	66.4	HAMILTON TWSP	MERCER	IMPROPER LANE CHANGE
09/27/2010	2220	TUCKERTON	CR 563	40.1	WOODLAND TWSP	BURLINGTON	UNSAFE SPEED
09/30/2010	2234	HAMILTON-SUB	TURNPIKE	3.9	EWING TWSP	MERCER	OTHER DRIVER ACTION
10/27/2010	1445	BORDENTOWN	I-295	50.7	FLORENCE TWSP	BURLINGTON	UNDER INFLUENCE OF DRUGS
11/10/2010	1013	TUCKERTON	SOOY PLACE RD	0.0	WOODLAND TWSP	BURLINGTON	OTHER DRIVER ACTION
11/24/2010	1203	RED LION	SH 206	20.2	SOUTHAMPTON TWSP	BURLINGTON	FAIL TO OBEY TRAF CTRL DEV
12/20/2010	0941	HAMILTON-SUB	TURNPIKE	3.0	HOPEWELL TWSP	MERCER	DRIVER INATTENTION, OTHER DRIVER ACTION
12/22/2010	0802	TUCKERTON	SH 9	66.3	EAGLESWOOD TWSP	OCEAN	DRIVER INATTENTION

TROOP D

Date	Time	Station	Road	MP	Municipality	County	Contributing Circumstances
01/22/2010	2008	NEWARK	TURNPIKE	109.2	KEARNY TOWN	HUDSON	IMPROPER LANE CHANGE
01/30/2010	2106	MOORESTOWN	TURNPIKE	51.1	MANSFIELD TWSP	BURLINGTON	UNDER INFLUENCE OF DRUGS
03/19/2010	1324	CRANBURY	TURNPIKE	59.6	HAMILTON TWSP	MERCER	DRIVER INATTENTION
04/01/2010	1256	NEWARK	TURNPIKE	118.2	RIDGEFIELD PARK TWS	BERGEN	DRIVER INATTENTION
04/25/2010	0342	MOORESTOWN	TURNPIKE	52.7	BORDENTOWN TWSP	BURLINGTON	UNSAFE SPEED
05/21/2010	0108	MOORESTOWN	TURNPIKE	56.3	CHESTERFIELD TWSP	BURLINGTON	UNDER INFLUENCE OF DRUGS
07/03/2010	0012	NEWARK	TURNPIKE	101.2	ELIZABETH CITY	UNION	PEDESTRIAN VIOLATION
07/17/2010	1408	CRANBURY	TURNPIKE	73.4	MONROE TWSP	MIDDLESEX	DRIVER INATTENTION
09/15/2010	1453	MOORESTOWN	TURNPIKE	53.1	BORDENTOWN TWSP	BURLINGTON	UNDER INFLUENCE OF DRUGS
10/20/2010	1315	NEWARK	TURNPIKE	100.7	ELIZABETH CITY	UNION	DRIVER INATTENTION
11/03/2010	2323	CRANBURY	TURNPIKE	96.6	LINDEN CITY	UNION	PEDESTRIAN VIOLATION

Date	Time	Station	Road	MP	Municipality	County	Contributing Circumstances
12/24/2010	0639	NEWARK	TURNPIKE	116.4	RIDGEFIELD BORO	BERGEN	OTHER DRIVER ACTION, PEDESTRIAN VIOLATION
12/24/2010	0640	NEWARK	TURNPIKE	116.4	RIDGEFIELD BORO	BERGEN	OTHER DRIVER ACTION, PEDESTRIAN VIOLATION

TROOP E

Date	Time	Station	Road	MP	Municipality	County	Contributing Circumstances
01/17/2010	1203	BLOOMFIELD	PARKWAY	151.8	BLOOMFIELD BORO	ESSEX	DRIVER INATTENTION
02/13/2010	1421	HOLMDEL	PARKWAY	128.2	WOODBRIIDGE TWSP	MIDDLESEX	UNDER INFLUENCE OF DRUGS
04/04/2010	1237	BLOOMFIELD	PARKWAY	149.7	BLOOMFIELD BORO	ESSEX	DRIVER INATTENTION
04/18/2010	0243	BLOOMFIELD	PARKWAY	147.4	EAST ORANGE CITY	ESSEX	PEDESTRIAN VIOLATION
04/18/2010	0411	BASS RIVER	PARKWAY	67.2	BARNEGAT TWSP	OCEAN	DRUNK DRIVING
04/24/2010	0108	BLOOMFIELD	PARKWAY	137.6	CRANFORD TWSP	UNION	DRUNK DRIVING
05/08/2010	0154	BLOOMFIELD	PARKWAY	139.3	CRANFORD TWSP	UNION	DRUNK DRIVING
05/30/2010	0356	HOLMDEL	PARKWAY	99.8	WALL TWSP	MONMOUTH	DRUNK DRIVING
06/20/2010	2128	HOLMDEL	PARKWAY	110.3	MIDDLETOWN TWSP	MONMOUTH	UNDER INFLUENCE OF DRUGS
06/21/2010	0303	BLOOMFIELD	PARKWAY	133.6	WOODBRIIDGE TWSP	MIDDLESEX	DRIVER INATTENTION
06/27/2010	1229	BASS RIVER	PARKWAY	79.0	BEACHWOOD BORO	OCEAN	UNDER INFLUENCE OF DRUGS
07/04/2010	0529	HOLMDEL	PARKWAY	111.7	MIDDLETOWN TWSP	MONMOUTH	UNDER INFLUENCE OF DRUGS
07/05/2010	2308	BASS RIVER	PARKWAY	86.0	TOMS RIVER	OCEAN	DRUNK DRIVING
07/16/2010	0536	HOLMDEL	PARKWAY	91.1	BRICK TWSP	OCEAN	UNDER INFLUENCE OF DRUGS
07/18/2010	1747	BLOOMFIELD	PARKWAY	166.9	WASHINGTON TWSP	BERGEN	UNSAFE SPEED
07/23/2010	0055	BASS RIVER	PARKWAY	81.7	TOMS RIVER	OCEAN	DRUNK DRIVING
08/02/2010	1140	BASS RIVER	PARKWAY	64.3	STAFFORD TWSP	OCEAN	BACKING UNSAFELY
08/14/2010	2339	BLOOMFIELD	PARKWAY	131.7	WOODBRIIDGE TWSP	MIDDLESEX	UNKNOWN
08/23/2010	1514	BLOOMFIELD	PARKWAY	151.4	NUTLEY TOWN	ESSEX	DRIVER INATTENTION
09/05/2010	1547	BASS RIVER	PARKWAY	67.0	BARNEGAT TWSP	OCEAN	DRIVER INATTENTION
09/17/2010	0646	HOLMDEL	PARKWAY	117.3	HOLMDEL TWSP	MONMOUTH	UNDER INFLUENCE OF DRUGS
09/23/2010	2146	HOLMDEL	PARKWAY	125.3	SAYREVILLE BORO	MIDDLESEX	UNDER INFLUENCE OF DRUGS
10/28/2010	1001	BASS RIVER	PARKWAY	45.8	PORT REPUBLIC CITY	ATLANTIC	DRIVER INATTENTION
11/04/2010	2230	HOLMDEL	PARKWAY	103.0	TINTON FALLS BORO	MONMOUTH	DRUNK DRIVING
11/25/2010	0322	BASS RIVER	PARKWAY	83.3	TOMS RIVER	OCEAN	DRUNK DRIVING

FATAL CRASHES BY COUNTY, MUNICIPALITY, DATE, TIME AND LOCATION

LEGEND

EXPRESSWAY Atlantic City Expressway	TURNPIKE New Jersey Turnpike
CR County Road	MP Milepost
PARKWAY Garden State Parkway	SH State Highway
PIP Palisades Interstate Parkway	

ATLANTIC COUNTY

Municipality	Date	Day	Time	Road	MP	Persons Killed
ATLANTIC CITY	01/08/2010	FRIDAY	2245	SH 40	61.8	1 DRIVER
MULLICA TWSP	03/25/2010	THURSDAY	1506	CR 612	2.0	1 DRIVER
MULLICA TWSP	03/31/2010	WEDNESDAY	2223	SH 30	36.3	1 DRIVER, 1 PASSENGER
ABSECON CITY	04/16/2010	FRIDAY	1412	STATION AVE	0.0	1 PEDESTRIAN
HAMILTON TWSP	06/03/2010	THURSDAY	1536	CR 559	19.7	1 PASSENGER
EGG HARBOR TWSP	06/29/2010	TUESDAY	1554	TREMONT AVE	0.0	1 DRIVER
BUENA VISTA TWSP	07/03/2010	SATURDAY	2136	CR 557	23.7	1 PEDESTRIAN
EGG HARBOR TWSP	07/13/2010	TUESDAY	2014	CR 651	8.1	1 PASSENGER
HAMILTON TWSP	07/25/2010	SUNDAY	0526	CR 559	24.7	1 PASSENGER
GALLOWAY TWSP	08/01/2010	SUNDAY	0606	SH 30	45.5	1 PASSENGER
HAMILTON TWSP	08/01/2010	SUNDAY	2038	CR 552	25.1	1 DRIVER
HAMILTON TWSP	08/06/2010	FRIDAY	2112	SH 50	24.9	1 PEDESTRIAN
FOLSOM BORO	08/31/2010	TUESDAY	2003	SH 322	34.8	1 PEDESTRIAN
HAMILTON TWSP	09/05/2010	SUNDAY	2341	EXPRESSWAY	12.0	1 PASSENGER
EGG HARBOR TWSP	09/06/2010	MONDAY	0202	JEROME AVE	0.0	1 PEDALCYCLIST
FOLSOM BORO	09/14/2010	TUESDAY	2025	SH 322	33.3	1 PEDESTRIAN
HAMILTON TWSP	09/17/2010	FRIDAY	1854	SH 50	23.0	2 DRIVERS
EGG HARBOR TWSP	09/18/2010	SATURDAY	0757	CR 662	2.0	1 DRIVER
PORT REPUBLIC CITY	10/28/2010	THURSDAY	1001	PARKWAY	45.8	1 DRIVER
ATLANTIC CITY	11/02/2010	TUESDAY	2024	CHELSEA AVE	0.0	1 PEDESTRIAN
BUENA VISTA TWSP	12/16/2010	THURSDAY	1557	SH 54	5.0	1 DRIVER
GALLOWAY TWSP	12/20/2010	MONDAY	1255	SH 9	46.2	1 PASSENGER

BERGEN COUNTY

Municipality	Date	Day	Time	Road	MP	Persons Killed
LITTLE FERRY BORO	01/20/2010	WEDNESDAY	1557	WASHINGTON AVE	0.0	1 PEDESTRIAN
HACKENSACK CITY	01/22/2010	FRIDAY	0635	CR 56	4.0	1 PASSENGER
PARAMUS BORO	01/24/2010	SUNDAY	2123	CR 61	4.5	1 DRIVER
WALLINGTON BORO	02/07/2010	SUNDAY	0701	CR 34	0.5	1 DRIVER
HILLSDALE BORO	02/25/2010	THURSDAY	0142	CR 112	3.2	1 DRIVER
FORT LEE BORO	03/04/2010	THURSDAY	0608	SH 67	1.3	1 PEDESTRIAN
RIDGEFIELD PARK TWS	04/01/2010	THURSDAY	1256	TURNPIKE	118.2	1 PASSENGER
NORWOOD BORO	04/01/2010	THURSDAY	1504	CR 106	1.6	1 PEDESTRIAN
HACKENSACK CITY	04/04/2010	SUNDAY	1726	CR 503	7.0	1 DRIVER
TEANECK TWSP	04/06/2010	TUESDAY	2024	CR 60	0.5	1 PEDESTRIAN
PARAMUS BORO	04/06/2010	TUESDAY	2147	SH 17	15.1	1 PEDESTRIAN
FAIR LAWN BORO	04/17/2010	SATURDAY	1231	CR 76	2.4	1 PASSENGER
GLEN ROCK BORO	04/18/2010	SUNDAY	0059	CR 69	0.8	1 PEDESTRIAN
EAST RUTHERFORD BOR	05/04/2010	TUESDAY	1745	W PERIPHERAL RD	0.0	1 DRIVER
TEANECK TWSP	05/19/2010	WEDNESDAY	0423	SH 4	6.2	1 DRIVER
FORT LEE BORO	05/21/2010	FRIDAY	0353	TURNPIKE	0.0	1 DRIVER
RIDGEWOOD TWSP	06/11/2010	FRIDAY	1353	SH 17	17.1	1 DRIVER
MAYWOOD BORO	06/13/2010	SUNDAY	1916	WEST SPRING VALLEY AVE	0.0	1 DRIVER, 1 PASSENGER
GARFIELD CITY	06/16/2010	WEDNESDAY	1229	CR 40	0.3	1 PEDESTRIAN
RIDGEWOOD TWSP	07/12/2010	MONDAY	1122	CR 80	1.4	1 PEDESTRIAN
WASHINGTON TWSP	07/18/2010	SUNDAY	1747	PARKWAY	166.9	1 DRIVER
OAKLAND BORO	07/19/2010	MONDAY	2046	SH 202	72.2	1 PASSENGER
PARAMUS BORO	07/28/2010	WEDNESDAY	2345	SH 4	3.9	1 DRIVER
LODI BORO	09/12/2010	SUNDAY	0202	SH 46	66.5	1 DRIVER
HACKENSACK CITY	09/20/2010	MONDAY	0309	SH 17	9.3	1 DRIVER
TETERBORO BORO	09/26/2010	SUNDAY	1434	SH 46	68.7	1 PEDESTRIAN
FORT LEE BORO	10/13/2010	WEDNESDAY	0520	TURNPIKE	77.7	1 DRIVER
TEANECK TWSP	10/25/2010	MONDAY	0149	CR 39	3.1	1 DRIVER
OAKLAND BORO	10/29/2010	FRIDAY	1017	ELM ST	0.0	1 DRIVER
NORWOOD BORO	11/11/2010	THURSDAY	1721	CR 505	19.2	1 PEDESTRIAN
HILLSDALE BORO	11/12/2010	FRIDAY	0805	CR 104	0.6	1 PEDESTRIAN
RUTHERFORD BORO	12/18/2010	SATURDAY	1906	CR 32	0.3	1 PEDESTRIAN
RIDGEFIELD BORO	12/24/2010	FRIDAY	0639	TURNPIKE	116.4	1 PEDESTRIAN

Municipality	Date	Day	Time	Road	MP	Persons Killed
RIDGEFIELD BORO	12/24/2010	FRIDAY	0640	TURNPIKE	116.4	1 PEDESTRIAN
ENGLEWOOD CITY	12/24/2010	FRIDAY	1723	BROAD AVENUE	0.0	1 PEDESTRIAN
FRANKLIN LAKES BORO	12/24/2010	FRIDAY	1729	CR 117	1.5	1 DRIVER

BURLINGTON COUNTY

Municipality	Date	Day	Time	Road	MP	Persons Killed
CINNAMINSON TWSP	01/04/2010	MONDAY	2118	SH 130	38.1	1 DRIVER
WOODLAND TWSP	01/22/2010	FRIDAY	1353	CR 563	40.5	1 DRIVER
MANSFIELD TWSP	01/30/2010	SATURDAY	2106	TURNPIKE	51.1	1 DRIVER
MEDFORD TWSP	03/15/2010	MONDAY	1545	HARTFORD RD	0.0	1 DRIVER
MOUNT HOLLY TWSP	03/18/2010	THURSDAY	2151	SH 38	17.1	1 DRIVER
PEMBERTON TWSP	03/23/2010	TUESDAY	1859	SH 206	24.8	1 DRIVER
SPRINGFIELD TWSP	03/28/2010	SUNDAY	1925	I-295	49.7	1 PASSENGER
NORTH HANOVER TWSP	04/08/2010	THURSDAY	1340	CR 537	32.1	1 DRIVER
MANSFIELD TWSP	04/09/2010	FRIDAY	1645	SH 206	30.2	1 PASSENGER
NEW HANOVER TWSP	04/20/2010	TUESDAY	1605	SEVER ST	0.0	1 DRIVER
BORDENTOWN TWSP	04/25/2010	SUNDAY	0342	TURNPIKE	52.7	1 PASSENGER
MOUNT LAUREL TWSP	04/30/2010	FRIDAY	0641	I-295	39.8	1 DRIVER
TABERNACLE TWSP	05/01/2010	SATURDAY	1802	SH 206	14.8	1 PASSENGER
BORDENTOWN TWSP	05/14/2010	FRIDAY	2252	I-295	56.7	1 DRIVER
CHESTERFIELD TWSP	05/21/2010	FRIDAY	0108	TURNPIKE	56.3	1 DRIVER
NEW HANOVER TWSP	05/26/2010	WEDNESDAY	0723	CR 667	2.1	1 DRIVER
SPRINGFIELD TWSP	05/30/2010	SUNDAY	1732	SH 206	27.4	1 DRIVER, 1 PASSENGER
LUMBERTON TWSP	06/19/2010	SATURDAY	0301	EAYRESTOWN RD	0.0	1 DRIVER
WILLINGBORO TWSP	07/02/2010	FRIDAY	2332	SH 130	43.4	1 PEDESTRIAN
BASS RIVER TWSP	08/23/2010	MONDAY	1841	W LEEKTOWN RD	0.0	1 DRIVER
BURLINGTON CITY	09/08/2010	WEDNESDAY	1320	SH 413	0.6	1 DRIVER
BASS RIVER TWSP	09/10/2010	FRIDAY	0837	SH 9	58.5	1 PASSENGER
BORDENTOWN TWSP	09/15/2010	WEDNESDAY	1453	TURNPIKE	53.1	1 DRIVER
WOODLAND TWSP	09/27/2010	MONDAY	2220	CR 563	40.1	1 PASSENGER
MOORESTOWN TWSP	10/06/2010	WEDNESDAY	0930	CR 537	8.3	1 PEDESTRIAN
MAPLE SHADE TWSP	10/08/2010	FRIDAY	1301	SH 41	13.9	1 DRIVER
MANSFIELD TWSP	10/09/2010	SATURDAY	0011	SH 130	52.5	1 PEDESTRIAN
BURLINGTON CITY	10/23/2010	SATURDAY	1415	SH 130	46.8	1 PEDESTRIAN
DELRAN TWSP	10/25/2010	MONDAY	0548	SH 130	39.1	1 PEDESTRIAN
FLORENCE TWSP	10/27/2010	WEDNESDAY	1445	I-295	50.7	1 DRIVER
WOODLAND TWSP	11/10/2010	WEDNESDAY	1013	SOOY PLACE RD	0.0	1 DRIVER
SOUTHAMPTON TWSP	11/24/2010	WEDNESDAY	1203	SH 206	20.2	1 DRIVER
PEMBERTON TWSP	12/20/2010	MONDAY	1858	CR 530	3.0	1 DRIVER

CAMDEN COUNTY

Municipality	Date	Day	Time	Road	MP	Persons Killed
BELLMAWR BORO	01/11/2010	MONDAY	1307	I-76	0.0	1 PEDESTRIAN
GLOUCESTER TWSP	01/12/2010	TUESDAY	1558	COLES RD	0.9	2 PASSENGERS
HADDON HEIGHTS BORO	01/27/2010	WEDNESDAY	1041	SH 30	7.8	1 DRIVER
BERLIN BORO	02/08/2010	MONDAY	1335	HEIGHTS AVE	0.0	1 DRIVER
CAMDEN CITY	03/28/2010	SUNDAY	0625	676	4.2	1 DRIVER
PENNSAUKEN TWSP	04/02/2010	FRIDAY	2248	SH 130	33.9	1 PEDALCYCLIST
WINSLOW TWSP	04/07/2010	WEDNESDAY	2240	CR 704	2.0	1 DRIVER
HADDON TWSP	04/13/2010	TUESDAY	0932	CALVERT AVE	0.0	1 PEDESTRIAN
CAMDEN CITY	04/16/2010	FRIDAY	0407	CR 561	49.3	1 PASSENGER
WINSLOW TWSP	04/16/2010	FRIDAY	1119	CR 536	6.8	1 PEDESTRIAN
WINSLOW TWSP	04/16/2010	FRIDAY	2024	EXPRESSWAY	33.5	1 DRIVER
CHERRY HILL TWSP	04/24/2010	SATURDAY	0353	CR 627	0.7	1 PEDESTRIAN
CAMDEN CITY	05/01/2010	SATURDAY	0941	CR 603	2.1	1 PASSENGER
CAMDEN CITY	05/12/2010	WEDNESDAY	1231	I-676	0.5	1 DRIVER
BERLIN BORO	05/23/2010	SUNDAY	1632	WRIGHT AVE	0.0	1 PEDESTRIAN
BERLIN TWSP	06/05/2010	SATURDAY	2324	SH 73	16.3	1 PEDESTRIAN
LAUREL SPRINGS BORO	06/10/2010	THURSDAY	2238	SH 30	12.6	1 PEDESTRIAN
WINSLOW TWSP	06/19/2010	SATURDAY	1641	EXPRESSWAY	40.5	1 DRIVER
BELLMAWR BORO	06/20/2010	SUNDAY	0642	SH 42	13.8	1 DRIVER
GLOUCESTER CITY	07/02/2010	FRIDAY	1123	I-76	0.8	1 DRIVER
BROOKLAWN BORO	07/07/2010	WEDNESDAY	1509	NEW BROADWAY	30.1	1 PEDALCYCLIST
WATERFORD TWSP	07/13/2010	TUESDAY	1643	SH 30	18.3	1 PEDALCYCLIST
CHERRY HILL TWSP	07/13/2010	TUESDAY	1952	I-295	34.3	1 DRIVER
WINSLOW TWSP	07/25/2010	SUNDAY	0027	EXPRESSWAY	39.7	1 DRIVER, 2 PASSENGERS
RUNNEMEDE BORO	07/29/2010	THURSDAY	2211	SH 41	4.3	1 PEDESTRIAN
GLOUCESTER TWSP	08/07/2010	SATURDAY	0558	EXPRESSWAY	42.0	2 PASSENGERS
HADDON TWSP	08/20/2010	FRIDAY	1223	SH 168	8.9	1 PASSENGER
RUNNEMEDE BORO	08/29/2010	SUNDAY	1632	SH 168	6.5	1 DRIVER

Municipality	Date	Day	Time	Road	MP	Persons Killed
WINSLOW TWSP	08/31/2010	TUESDAY	0631	SH 73	11.9	1 DRIVER
WATERFORD TWSP	09/10/2010	FRIDAY	0645	CR 534	18.2	1 DRIVER
WINSLOW TWSP	09/11/2010	SATURDAY	1845	EXPRESSWAY	37.5	1 DRIVER
MERCHANTVILLE BORO	09/14/2010	TUESDAY	0036	LINDEN AVE	0.0	1 PASSENGER
WATERFORD TWSP	10/01/2010	FRIDAY	2157	SH 30	18.3	1 PASSENGER
CHERRY HILL TWSP	11/01/2010	MONDAY	1330	SH 41	12.6	1 DRIVER
CHERRY HILL TWSP	11/19/2010	FRIDAY	1851	CR 561	43.0	1 PEDESTRIAN
CAMDEN CITY	11/26/2010	FRIDAY	1928	SH 30	2.2	1 PEDESTRIAN
WINSLOW TWSP	12/10/2010	FRIDAY	2022	BEEBETOWN RD	0.0	1 DRIVER

CAPE MAY COUNTY

Municipality	Date	Day	Time	Road	MP	Persons Killed
LOWER TWSP	01/31/2010	SUNDAY	1606	CR 626	6.0	1 DRIVER
UPPER TWSP	03/20/2010	SATURDAY	1638	SH 50	5.5	1 DRIVER
UPPER TWSP	08/14/2010	SATURDAY	1521	CR 631	4.2	1 DRIVER
MIDDLE TWSP	09/12/2010	SUNDAY	1430	SH 47	12.3	1 DRIVER, 1 PASSENGER

CUMBERLAND COUNTY

Municipality	Date	Day	Time	Road	MP	Persons Killed
VINELAND CITY	02/18/2010	THURSDAY	1012	MAYS LANDING RD	18.1	2 PASSENGERS
VINELAND CITY	02/20/2010	SATURDAY	1814	SH 47	43.0	1 PEDESTRIAN
VINELAND CITY	03/30/2010	TUESDAY	0835	EAST CHESTNUT AVE	2.6	1 DRIVER
VINELAND CITY	04/11/2010	SUNDAY	0939	E CHESTNUT AVE	0.0	1 DRIVER
MILLVILLE CITY	04/23/2010	FRIDAY	1600	RHONDA DR	0.0	1 DRIVER
LAWRENCE TWSP	05/25/2010	TUESDAY	1628	CR 610	6.8	1 DRIVER
MAURICE RIVER TWSP	06/08/2010	TUESDAY	1446	CR 548	4.7	1 DRIVER
MILLVILLE CITY	06/10/2010	THURSDAY	1456	CR 670	9.5	1 PASSENGER
VINELAND CITY	06/24/2010	THURSDAY	1717	CR 552	17.3	1 DRIVER
DEERFIELD TWSP	07/03/2010	SATURDAY	0316	CR 659	4.1	1 DRIVER
MAURICE RIVER TWSP	07/14/2010	WEDNESDAY	2053	SH 49	41.2	1 DRIVER
VINELAND CITY	07/30/2010	FRIDAY	1716	SH 55	35.4	1 PASSENGER
VINELAND CITY	08/08/2010	SUNDAY	1817	EAST MAPLE AVE	0.0	1 DRIVER
VINELAND CITY	08/19/2010	THURSDAY	1818	NORTH EAST AVE	0.0	1 DRIVER
VINELAND CITY	08/21/2010	SATURDAY	0327	SH 55	36.3	1 DRIVER
VINELAND CITY	09/10/2010	FRIDAY	1003	FOURTH ST	0.0	1 PASSENGER
HOPEWELL TWSP	09/26/2010	SUNDAY	0953	CR 607	7.7	1 DRIVER
DOWNE TWSP	09/29/2010	WEDNESDAY	2333	CR 637	3.2	1 DRIVER
BRIDGETON CITY	10/08/2010	FRIDAY	1800	NORTH LAUREL ST	0.0	1 DRIVER
MILLVILLE CITY	11/11/2010	THURSDAY	1201	NEWCOMBTOWN RD	0.0	1 DRIVER
VINELAND CITY	11/24/2010	WEDNESDAY	0929	MAGNOLIA RD	0.0	1 DRIVER
MILLVILLE CITY	12/15/2010	WEDNESDAY	1233	CR 555	8.9	1 PEDESTRIAN

ESSEX COUNTY

Municipality	Date	Day	Time	Road	MP	Persons Killed
NEWARK CITY	01/09/2010	SATURDAY	2353	CLINTON AVE	2.4	1 DRIVER
BLOOMFIELD BORO	01/17/2010	SUNDAY	1203	PARKWAY	151.8	1 DRIVER, 1 PASSENGER
NEWARK CITY	02/06/2010	SATURDAY	0325	SH 1	47.4	1 PASSENGER
NEWARK CITY	03/01/2010	MONDAY	1729	18TH AVE	2.5	1 PEDESTRIAN
NEWARK CITY	03/18/2010	THURSDAY	2230	SH 22	60.2	1 DRIVER
NEWARK CITY	03/26/2010	FRIDAY	1559	SH 21	2.2	1 PEDESTRIAN
BLOOMFIELD BORO	04/04/2010	SUNDAY	1237	PARKWAY	149.7	1 PASSENGER
NEWARK CITY	04/14/2010	WEDNESDAY	1202	BROAD ST	1.9	1 PEDESTRIAN
NEWARK CITY	04/17/2010	SATURDAY	2108	WARWICK ST	1.0	1 PEDESTRIAN
EAST ORANGE CITY	04/18/2010	SUNDAY	0243	PARKWAY	147.4	1 PEDESTRIAN
NEWARK CITY	04/23/2010	FRIDAY	1122	CR 619	2.5	1 PEDESTRIAN
BLOOMFIELD BORO	05/17/2010	MONDAY	0825	WATSESSING AVE	1.7	1 PEDESTRIAN
MONTCLAIR TOWN	06/08/2010	TUESDAY	1518	CR 623	2.7	1 DRIVER
NEWARK CITY	06/15/2010	TUESDAY	0227	SH 21	4.9	1 DRIVER
NEWARK CITY	06/17/2010	THURSDAY	1713	GRAFTON AVE	0.0	1 DRIVER
NEWARK CITY	07/02/2010	FRIDAY	0930	SOUTH 12TH ST	1.0	1 DRIVER
MILLBURN TWSP	07/03/2010	SATURDAY	2240	CR 608	2.9	1 DRIVER
NEWARK CITY	07/18/2010	SUNDAY	0014	SOUTH ST	0.0	1 DRIVER
NEWARK CITY	07/22/2010	THURSDAY	2039	COLUMBIA AVE	1.3	1 PEDESTRIAN
NEWARK CITY	08/08/2010	SUNDAY	1013	I-78	57.0	1 DRIVER
ORANGE CITY	08/14/2010	SATURDAY	2032	CR 638	4.1	1 DRIVER
ORANGE CITY	08/21/2010	SATURDAY	0155	I-280	11.0	1 PASSENGER
NEWARK CITY	08/22/2010	SUNDAY	0046	BERGEN ST	1.0	1 PEDESTRIAN
NUTLEY TOWN	08/23/2010	MONDAY	1514	PARKWAY	151.4	1 DRIVER
NEWARK CITY	09/06/2010	MONDAY	0041	SH 21	1.6	1 PEDESTRIAN

Municipality	Date	Day	Time	Road	MP	Persons Killed
NEWARK CITY	09/06/2010	MONDAY	1704	SOUTH 12TH ST	0.8	1 PEDESTRIAN
ROSELAND BORO	09/14/2010	TUESDAY	2321	CR 611	6.0	1 DRIVER
CEDAR GROVE TWSP	09/18/2010	SATURDAY	0057	CR 641	0.8	1 PASSENGER
IRVINGTON TOWN	09/23/2010	THURSDAY	1114	NEW ST	0.0	1 PEDESTRIAN
NEWARK CITY	09/24/2010	FRIDAY	1615	JELLIFF AVE	0.0	1 DRIVER
NEWARK CITY	11/03/2010	WEDNESDAY	0703	CR 508	10.3	1 PEDESTRIAN
NEWARK CITY	11/04/2010	THURSDAY	1600	SH 1	49.9	1 DRIVER
NEWARK CITY	11/06/2010	SATURDAY	0147	SOUTH 17TH ST	0.0	1 PEDESTRIAN
NEWARK CITY	11/07/2010	SUNDAY	0009	SH 1	0.5	1 PEDESTRIAN
CALDWELL BORO	11/09/2010	TUESDAY	1505	CR 527	81.1	1 PEDESTRIAN
ROSELAND BORO	12/10/2010	FRIDAY	0138	I-280	3.4	1 DRIVER
NEWARK CITY	12/13/2010	MONDAY	1115	SCHLEY ST	0.0	1 PASSENGER
EAST ORANGE CITY	12/17/2010	FRIDAY	1004	SPRINGDALE AVE	0.6	1 PEDESTRIAN
NEWARK CITY	12/25/2010	SATURDAY	0730	CR 601	1.7	1 PEDESTRIAN
NEWARK CITY	12/30/2010	THURSDAY	2327	I-78	55.6	1 PASSENGER

GLOUCESTER COUNTY

Municipality	Date	Day	Time	Road	MP	Persons Killed
WASHINGTON TWSP	01/14/2010	THURSDAY	1907	CR 689	3.5	1 DRIVER
LOGAN TWSP	01/15/2010	FRIDAY	1643	SH 130	9.4	1 DRIVER
MONROE TWSP	01/29/2010	FRIDAY	0112	FLANAGAN AVE	0.0	1 PASSENGER
WESTVILLE BORO	03/07/2010	SUNDAY	0046	I-295	25.5	1 PEDESTRIAN
FRANKLIN TWSP	03/24/2010	WEDNESDAY	2022	SH 47	57.9	1 PEDESTRIAN
MONROE TWSP	05/12/2010	WEDNESDAY	2117	SH 322	24.7	1 PEDESTRIAN
WESTVILLE BORO	05/28/2010	FRIDAY	2109	SH 45	28.2	1 PEDESTRIAN
WEST DEPTFORD TWSP	05/31/2010	MONDAY	0556	I-295	19.7	1 PASSENGER
FRANKLIN TWSP	07/01/2010	THURSDAY	0723	CR 555	20.2	1 PEDALCYCLIST
ELK TWSP	07/19/2010	MONDAY	1617	SH 77	20.6	1 DRIVER
ELK TWSP	07/22/2010	THURSDAY	0425	SH 55	44.0	1 DRIVER
ELK TWSP	07/26/2010	MONDAY	1624	SH 77	18.7	1 DRIVER
DEPTFORD TWSP	09/14/2010	TUESDAY	2300	SH 47	73.0	1 PEDALCYCLIST
FRANKLIN TWSP	10/04/2010	MONDAY	0545	CR 615	3.8	1 PEDESTRIAN
LOGAN TWSP	10/08/2010	FRIDAY	1513	CR 653	1.8	1 DRIVER
DEPTFORD TWSP	10/12/2010	TUESDAY	1221	OGDEN RD	0.0	1 PASSENGER
WEST DEPTFORD TWSP	10/24/2010	SUNDAY	0752	FORD AVE	0.0	1 PEDESTRIAN
ELK TWSP	10/29/2010	FRIDAY	1725	SH 55	44.4	1 PASSENGER
ELK TWSP	12/28/2010	TUESDAY	0757	SH 77	18.7	1 DRIVER

HUDSON COUNTY

Municipality	Date	Day	Time	Road	MP	Persons Killed
KEARNY TOWN	01/22/2010	FRIDAY	2008	TURNPIKE	109.2	1 PASSENGER
WEEHAWKEN TWSP	01/24/2010	SUNDAY	0430	PORT IMPERIAL BLVD	0.0	1 DRIVER
JERSEY CITY	02/02/2010	TUESDAY	2038	CR 501	30.5	1 PEDESTRIAN
BAYONNE CITY	02/18/2010	THURSDAY	0515	AVE A	0.0	1 PEDESTRIAN
NORTH BERGEN TWSP	02/22/2010	MONDAY	2233	SH 495	1.0	1 PEDESTRIAN
NORTH BERGEN TWSP	03/06/2010	SATURDAY	2300	SH 1	57.8	1 PEDESTRIAN
UNION CITY	04/02/2010	FRIDAY	1408	44TH ST	0.0	1 PEDESTRIAN
KEARNY TOWN	04/04/2010	SUNDAY	2344	SH 1	52.5	1 PASSENGER
JERSEY CITY	04/24/2010	SATURDAY	0534	SH 139	0.5	1 PEDESTRIAN
JERSEY CITY	05/22/2010	SATURDAY	2308	GARFIELD AVE	0.0	1 PEDESTRIAN
JERSEY CITY	06/13/2010	SUNDAY	2321	OLD BERGEN RD	0.0	1 PASSENGER, 1 DRIVER
HARRISON TOWN	06/21/2010	MONDAY	1148	I-280	15.1	1 PEDESTRIAN
JERSEY CITY	06/30/2010	WEDNESDAY	1009	CR 625	0.2	1 PEDESTRIAN
JERSEY CITY	07/15/2010	THURSDAY	0044	SH 139	0.2	1 PEDESTRIAN
BAYONNE CITY	07/22/2010	THURSDAY	1641	SH 440	19.0	1 DRIVER
JERSEY CITY	07/31/2010	SATURDAY	1536	SH 1	3.8	1 PASSENGER
JERSEY CITY	08/18/2010	WEDNESDAY	0145	I-78	66.8	1 DRIVER
JERSEY CITY	08/21/2010	SATURDAY	2213	FULTON AVE	0.0	1 DRIVER
JERSEY CITY	09/16/2010	THURSDAY	1100	NEWARK AVE	0.0	1 PEDESTRIAN
JERSEY CITY	11/28/2010	SUNDAY	0703	SH 1	55.5	1 DRIVER
JERSEY CITY	11/29/2010	MONDAY	1817	SH 1	2.7	1 PEDALCYCLIST
SECAUCUS TOWN	12/03/2010	FRIDAY	0445	SH 3	9.4	1 PEDESTRIAN
JERSEY CITY	12/11/2010	SATURDAY	0500	SH 1	55.4	1 PEDESTRIAN
JERSEY CITY	12/26/2010	SUNDAY	0046	MONTGOMERY ST	0.0	1 PEDESTRIAN

HUNTERDON COUNTY

Municipality	Date	Day	Time	Road	MP	Persons Killed
BETHLEHEM TWSP	03/30/2010	TUESDAY	0408	I-78	7.7	1 DRIVER
HIGH BRIDGE BORO	04/12/2010	MONDAY	2239	CR 513	15.9	1 DRIVER

Municipality	Date	Day	Time	Road	MP	Persons Killed
LEBANON TWSP	05/21/2010	FRIDAY	1237	CR 513	18.2	1 DRIVER
GLEN GARDNER BORO	06/01/2010	TUESDAY	1541	SH 31	37.7	1 DRIVER
READINGTON TWSP	06/27/2010	SUNDAY	2309	PULASKI RD	0.0	1 DRIVER
BETHLEHEM TWSP	06/29/2010	TUESDAY	1632	SH 173	5.1	1 DRIVER
UNION TWSP	09/12/2010	SUNDAY	0202	I-78	12.2	1 PASSENGER
LEBANON BORO	09/18/2010	SATURDAY	2010	I-78	20.7	1 PASSENGER
RARITAN TWSP	09/19/2010	SUNDAY	0650	SH 202	11.0	1 PEDALCYCLIST
UNION TWSP	09/24/2010	FRIDAY	0010	I-78	13.0	1 PEDESTRIAN
CLINTON TWSP	10/09/2010	SATURDAY	1515	SH 22	22.4	1 DRIVER
BETHLEHEM TWSP	12/05/2010	SUNDAY	0757	I-78	7.9	1 DRIVER

MERCER COUNTY

Municipality	Date	Day	Time	Road	MP	Persons Killed
EAST WINDSOR TWSP	02/16/2010	TUESDAY	1236	DUTCH NECK RD	0.0	1 PEDALCYCLIST
HAMILTON TWSP	03/19/2010	FRIDAY	1324	TURNPIKE	59.6	1 DRIVER
EWING TWSP	04/25/2010	SUNDAY	2351	SH 31	4.0	1 DRIVER
HAMILTON TWSP	05/03/2010	MONDAY	0511	I-295	59.4	1 PEDESTRIAN
LAWRENCE TWSP	05/06/2010	THURSDAY	1710	TURNPIKE	6.7	1 DRIVER
LAWRENCE TWSP	05/31/2010	MONDAY	2313	SH 1	3.5	1 PEDESTRIAN
TRENTON	06/24/2010	THURSDAY	0013	CR 635	0.3	2 PASSENGERS
TRENTON	07/09/2010	FRIDAY	1030	RIVER VIEW PLAZA DR	0.0	1 PEDESTRIAN
EWING TWSP	07/31/2010	SATURDAY	0226	SH 29	7.3	1 DRIVER
ROBBINSVILLE TWSP	08/17/2010	TUESDAY	1447	SH 130	66.1	1 DRIVER
HAMILTON TWSP	09/11/2010	SATURDAY	0131	I-295	66.4	1 DRIVER
EWING TWSP	09/30/2010	THURSDAY	2234	TURNPIKE	3.9	1 PASSENGER
TRENTON	10/05/2010	TUESDAY	0127	SH 29	6.2	1 PASSENGER
EWING TWSP	10/15/2010	FRIDAY	1240	SH 31	4.4	1 DRIVER
TRENTON	11/27/2010	SATURDAY	0226	SH 31	0.3	1 PEDESTRIAN
EWING TWSP	12/05/2010	SUNDAY	0131	CR 643	1.0	2 DRIVERS
ROBBINSVILLE TWSP	12/18/2010	SATURDAY	0002	SH 130	66.1	1 DRIVER
HOPEWELL TWSP	12/20/2010	MONDAY	0941	TURNPIKE	3.0	1 DRIVER

MIDDLESEX COUNTY

Municipality	Date	Day	Time	Road	MP	Persons Killed
MONROE TWSP	01/16/2010	SATURDAY	1325	CR 614	12.2	1 PASSENGER
SOUTH BRUNSWICK TWS	02/01/2010	MONDAY	1857	SH 130	73.9	1 PEDESTRIAN
PERTH AMBOY CITY	02/04/2010	THURSDAY	2031	SH 184	1.0	1 PASSENGER
WOODBRIIDGE TWSP	02/13/2010	SATURDAY	1421	PARKWAY	128.2	1 DRIVER
EDISON TWSP	03/02/2010	TUESDAY	1206	OLD POST RD	0.0	1 DRIVER
EDISON TWSP	03/03/2010	WEDNESDAY	2056	CR 667	0.3	1 PEDESTRIAN
PERTH AMBOY CITY	03/07/2010	SUNDAY	1902	SH 35	53.7	1 DRIVER
WOODBRIIDGE TWSP	03/13/2010	SATURDAY	1926	SH 1	37.0	1 PEDESTRIAN
OLD BRIDGE TWSP	03/28/2010	SUNDAY	0147	SH 18	34.5	1 DRIVER
WOODBRIIDGE TWSP	04/23/2010	FRIDAY	0752	CR 611	3.7	1 DRIVER
EDISON TWSP	05/20/2010	THURSDAY	1921	I-287	0.2	1 DRIVER
PISCATAWAY TWSP	05/21/2010	FRIDAY	2305	CR 529	4.4	1 DRIVER
MONROE TWSP	05/26/2010	WEDNESDAY	1111	ROSSMOOR DR	0.0	1 PEDESTRIAN
PISCATAWAY TWSP	06/04/2010	FRIDAY	2324	LAKEVIEW AVE	0.0	1 DRIVER
WOODBRIIDGE TWSP	06/21/2010	MONDAY	0303	PARKWAY	133.6	1 DRIVER
CRANBURY TWSP	06/24/2010	THURSDAY	1043	PLAINSBORO RD	0.0	1 DRIVER
WOODBRIIDGE TWSP	07/04/2010	SUNDAY	0055	SH 9	133.0	1 DRIVER
EAST BRUNSWICK TWSP	07/11/2010	SUNDAY	1845	SH 18	37.2	1 DRIVER
MONROE TWSP	07/17/2010	SATURDAY	1408	TURNPIKE	73.4	1 PASSENGER
EDISON TWSP	07/20/2010	TUESDAY	1912	CR 604	2.4	1 DRIVER
WOODBRIIDGE TWSP	08/14/2010	SATURDAY	2339	PARKWAY	131.7	1 PASSENGER
EDISON TWSP	08/24/2010	TUESDAY	0543	SH 1	29.9	1 PEDESTRIAN
OLD BRIDGE TWSP	08/28/2010	SATURDAY	0330	SH 18	32.6	1 PEDESTRIAN
PERTH AMBOY CITY	09/04/2010	SATURDAY	2117	KEENE ST	0.0	1 DRIVER
SAYREVILLE BORO	09/07/2010	TUESDAY	0032	SH 9	29.0	1 DRIVER
SAYREVILLE BORO	09/23/2010	THURSDAY	2146	PARKWAY	125.3	1 DRIVER
SOUTH AMBOY CITY	09/30/2010	THURSDAY	0559	SOUTH BROADWAY ST	0.0	1 PEDESTRIAN
PISCATAWAY TWSP	10/10/2010	SUNDAY	0315	SH 18	43.9	1 DRIVER
OLD BRIDGE TWSP	10/14/2010	THURSDAY	1849	SH 9	125.4	1 PEDESTRIAN
CRANBURY TWSP	10/18/2010	MONDAY	1931	CR 615	4.7	1 DRIVER
EDISON TWSP	10/30/2010	SATURDAY	1501	INMAN AVE	0.0	1 DRIVER
SOUTH BRUNSWICK TWS	11/18/2010	THURSDAY	1916	CR 535	20.9	1 PASSENGER
WOODBRIIDGE TWSP	11/21/2010	SUNDAY	0846	SH 440	2.6	1 DRIVER
WOODBRIIDGE TWSP	11/30/2010	TUESDAY	1657	SH 35	54.9	1 PEDESTRIAN
NEW BRUNSWICK CITY	12/09/2010	THURSDAY	1108	SH 18	43.1	1 PEDALCYCLIST
EDISON TWSP	12/10/2010	FRIDAY	1751	CR 529	1.9	1 PEDESTRIAN

Municipality	Date	Day	Time	Road	MP	Persons Killed
NORTH BRUNSWICK TWS	12/13/2010	MONDAY	1217	SH 1	23.8	1 PEDESTRIAN

MONMOUTH COUNTY

Municipality	Date	Day	Time	Road	MP	Persons Killed
FREEHOLD TWSP	01/06/2010	WEDNESDAY	1416	SH 33	5.5	1 DRIVER
HOWELL TWSP	01/15/2010	FRIDAY	0611	WEST FARMS RD	0.0	1 PEDESTRIAN
HOWELL TWSP	01/29/2010	FRIDAY	0616	CR 524	28.3	1 DRIVER
HAZLET BORO	02/12/2010	FRIDAY	0119	SH 36	20.6	1 PEDESTRIAN
UPPER FREEHOLD TWSP	02/22/2010	MONDAY	0848	CR 524	10.4	1 DRIVER
OCEAN TWSP	03/08/2010	MONDAY	1938	WICKAPECKO DR	0.0	1 DRIVER
RUMSON BORO	03/12/2010	FRIDAY	1846	CR 520	19.7	1 DRIVER
HOWELL TWSP	03/21/2010	SUNDAY	0034	SH 9	108.7	1 PASSENGER
HOWELL TWSP	04/01/2010	THURSDAY	1345	CR 524	1.2	1 DRIVER
HAZLET BORO	04/02/2010	FRIDAY	0845	SH 36	23.2	1 DRIVER
MIDDLETOWN TWSP	04/03/2010	SATURDAY	2007	CR 516	16.9	1 PEDESTRIAN
HOWELL TWSP	04/18/2010	SUNDAY	1342	GEORGIA TAVERN RD	0.0	1 DRIVER
RUMSON BORO	04/27/2010	TUESDAY	1344	CR 520	21.2	1 DRIVER
FREEHOLD TWSP	04/28/2010	WEDNESDAY	1651	ELY HARMONY RD	0.0	1 DRIVER
WALL TWSP	05/01/2010	SATURDAY	2125	SH 35	18.7	1 PEDESTRIAN
FREEHOLD TWSP	05/10/2010	MONDAY	1012	CR 537	48.9	1 PASSENGER
WALL TWSP	05/30/2010	SUNDAY	0356	PARKWAY	99.8	1 DRIVER
HOWELL TWSP	06/06/2010	SUNDAY	0950	I-195	31.7	1 PEDESTRIAN
MIDDLETOWN TWSP	06/11/2010	FRIDAY	0726	MAIN ST	0.0	1 PEDESTRIAN
MANALAPAN TWSP	06/11/2010	FRIDAY	1716	WILLOW GROVE WAY	0.0	1 DRIVER
MIDDLETOWN TWSP	06/20/2010	SUNDAY	2128	PARKWAY	110.3	1 DRIVER
COLTS NECK TWSP	06/24/2010	THURSDAY	2016	SH 18	22.0	1 PASSENGER
MIDDLETOWN TWSP	07/04/2010	SUNDAY	0529	PARKWAY	111.7	1 DRIVER
MILLSTONE TWSP	07/12/2010	MONDAY	0832	BROOKSIDE RD	0.0	1 PEDESTRIAN
HOWELL TWSP	07/20/2010	TUESDAY	0638	CR 547	15.0	1 PASSENGER
LONG BRANCH CITY	07/28/2010	WEDNESDAY	0813	JOLINE AVE	0.0	1 DRIVER
HOWELL TWSP	07/30/2010	FRIDAY	0153	MAXIM SOUTHARD RD	0.0	1 PASSENGER
COLTS NECK TWSP	08/06/2010	FRIDAY	2353	SH 18	22.4	1 DRIVER
HOWELL TWSP	09/08/2010	WEDNESDAY	1154	SH 9	108.3	1 PASSENGER
NEPTUNE TWSP	09/11/2010	SATURDAY	1127	SH 33	40.3	1 PEDALCYCLIST
HOLMDEL TWSP	09/12/2010	SUNDAY	2353	CR 4	0.0	1 DRIVER
HOLMDEL TWSP	09/17/2010	FRIDAY	0646	PARKWAY	117.3	1 DRIVER
FREEHOLD TWSP	09/30/2010	THURSDAY	1552	CR 537	51.2	1 DRIVER, 1 PASSENGER
MIDDLETOWN TWSP	10/04/2010	MONDAY	1847	SH 36	17.3	1 DRIVER
ATLANTIC HIGHLANDS	10/20/2010	WEDNESDAY	1231	SH 36	14.8	1 DRIVER
EATONTOWN BORO	10/21/2010	THURSDAY	2012	SH 18	13.4	1 DRIVER
RED BANK BORO	10/27/2010	WEDNESDAY	1454	SH 35	33.8	1 PEDESTRIAN
TINTON FALLS BORO	11/04/2010	THURSDAY	2230	PARKWAY	103.0	1 DRIVER
HOWELL TWSP	11/06/2010	SATURDAY	0140	SH 9	107.8	1 DRIVER, 1 PASSENGER
COLTS NECK TWSP	11/14/2010	SUNDAY	1225	SH 18	19.0	1 DRIVER
MIDDLETOWN TWSP	11/30/2010	TUESDAY	1930	SH 36	16.4	1 PEDESTRIAN
HOWELL TWSP	12/15/2010	WEDNESDAY	0410	SH 9	107.3	1 PEDESTRIAN
FAIR HAVEN BORO	12/20/2010	MONDAY	0946	CR 10	2.3	1 PEDESTRIAN

MORRIS COUNTY

Municipality	Date	Day	Time	Road	MP	Persons Killed
RANDOLPH TWSP	01/05/2010	TUESDAY	2042	SH 10	5.0	1 PEDESTRIAN
PARSIPPANY-TROY HIL	02/11/2010	THURSDAY	1048	SH 46	45.8	1 DRIVER
HARDING TWSP	02/20/2010	SATURDAY	0607	I-287	32.5	1 PEDESTRIAN
MONTVILLE TWSP	02/21/2010	SUNDAY	0522	SH 46	50.4	1 PEDESTRIAN
MOUNT OLIVE TWSP	02/23/2010	TUESDAY	1421	I-80	23.5	1 DRIVER
PARSIPPANY-TROY HIL	04/16/2010	FRIDAY	2355	I-80	46.2	1 PEDESTRIAN
MOUNT OLIVE TWSP	04/19/2010	MONDAY	0011	I-80	26.5	1 DRIVER, 1 PASSENGER
MORRISTOWN TOWN	04/23/2010	FRIDAY	1842	I-287	36.7	1 DRIVER
PARSIPPANY-TROY HIL	06/10/2010	THURSDAY	0432	I-80	44.3	1 DRIVER
MONTVILLE TWSP	06/19/2010	SATURDAY	1954	I-80	48.3	1 DRIVER
DENVILLE TWSP	07/04/2010	SUNDAY	0029	PALMER RD	0.0	1 DRIVER, 1 PASSENGER
MONTVILLE TWSP	08/06/2010	FRIDAY	2312	SH 46	50.4	1 PEDESTRIAN
WASHINGTON TWSP	08/29/2010	SUNDAY	1355	CR 517	10.2	1 DRIVER
MONTVILLE TWSP	09/09/2010	THURSDAY	0140	CR 621	0.6	1 PASSENGER
MORRISTOWN TOWN	10/11/2010	MONDAY	0231	I-287	36.6	1 PEDESTRIAN
FLORHAM PARK BORO	10/12/2010	TUESDAY	1438	CR 510	15.2	1 DRIVER
PEQUANNOCK TWSP	10/19/2010	TUESDAY	0719	SH 23	9.7	1 DRIVER
PARSIPPANY-TROY HIL	10/21/2010	THURSDAY	2022	SH 46	45.8	1 PEDESTRIAN
RIVERDALE BORO	11/08/2010	MONDAY	0924	I-287	53.1	1 DRIVER
CHESTER TWSP	12/07/2010	TUESDAY	1245	CR 513	32.6	1 DRIVER

Municipality	Date	Day	Time	Road	MP	Persons Killed
MORRIS TWSP	12/11/2010	SATURDAY	1701	CR 510	9.2	1 DRIVER
MORRIS PLAINS BORO	12/16/2010	THURSDAY	0702	CR 650	5.2	1 PEDESTRIAN
FLORHAM PARK BORO	12/18/2010	SATURDAY	1548	JAMES ST	0.0	1 DRIVER

OCEAN COUNTY

Municipality	Date	Day	Time	Road	MP	Persons Killed
LAKEWOOD TWSP	01/06/2010	WEDNESDAY	1922	BUCKINGHAM DR	0.0	1 DRIVER
JACKSON TWSP	01/08/2010	FRIDAY	0241	CR 639	0.3	1 DRIVER
TOMS RIVER	01/21/2010	THURSDAY	0727	SH 37	4.3	1 DRIVER
JACKSON TWSP	02/11/2010	THURSDAY	0133	DIAMOND RD	0.0	1 PEDESTRIAN
LAKEWOOD TWSP	03/01/2010	MONDAY	1738	SH 70	50.7	1 DRIVER
BARNEGAT TWSP	03/13/2010	SATURDAY	2242	CR 539	14.5	1 DRIVER
SEASIDE PARK BORO	03/17/2010	WEDNESDAY	0001	J ST	0.0	1 DRIVER, 1 PASSENGER
BARNEGAT TWSP	03/19/2010	FRIDAY	1644	SH 72	17.4	1 DRIVER
STAFFORD TWSP	03/29/2010	MONDAY	0734	SH 72	20.6	1 DRIVER
BERKELEY TWSP	04/04/2010	SUNDAY	1553	CENTRAL BLVD	0.0	1 DRIVER
BEACHWOOD BORO	04/06/2010	TUESDAY	0250	MIZZEN AVE	0.0	1 PASSENGER
BARNEGAT TWSP	04/18/2010	SUNDAY	0411	PARKWAY	67.2	1 DRIVER
TOMS RIVER	04/24/2010	SATURDAY	2202	CR 549	0.1	1 DRIVER
PLUMSTED TWSP	04/30/2010	FRIDAY	2310	CR 539	36.9	1 DRIVER
BERKELEY TWSP	05/02/2010	SUNDAY	2244	SH 9	85.3	1 DRIVER
LAKEWOOD TWSP	05/08/2010	SATURDAY	0256	SH 9	101.8	1 DRIVER
MANCHESTER TWSP	05/08/2010	SATURDAY	1033	SH 70	39.5	1 DRIVER
TOMS RIVER	05/10/2010	MONDAY	2054	SH 37	7.3	1 PEDALCYCLIST
TOMS RIVER	05/12/2010	WEDNESDAY	0150	SH 37	8.3	1 PASSENGER
JACKSON TWSP	05/30/2010	SUNDAY	1745	CR 547	4.1	1 DRIVER
LITTLE EGG HARBOR T	06/09/2010	WEDNESDAY	1439	CR 539	3.1	1 DRIVER
LAKEWOOD TWSP	06/10/2010	THURSDAY	2032	MASSACHUSETTS AVE	0.0	1 DRIVER
JACKSON TWSP	06/12/2010	SATURDAY	2348	CR 639	1.1	1 DRIVER
MANCHESTER TWSP	06/16/2010	WEDNESDAY	1417	SH 70	46.4	1 DRIVER
LAKEWOOD TWSP	06/20/2010	SUNDAY	0041	CR 628	1.4	1 PEDESTRIAN
BEACHWOOD BORO	06/27/2010	SUNDAY	1229	PARKWAY	79.0	1 DRIVER
BRICK TWSP	06/27/2010	SUNDAY	1537	CR 549	2.2	1 PEDESTRIAN
JACKSON TWSP	06/28/2010	MONDAY	1237	CR 639	0.2	1 DRIVER
LITTLE EGG HARBOR T	07/04/2010	SUNDAY	1640	PARKERTOWN RD	0.0	1 DRIVER
TOMS RIVER	07/05/2010	MONDAY	2308	PARKWAY	86.0	1 DRIVER
BRICK TWSP	07/16/2010	FRIDAY	0536	PARKWAY	91.1	1 DRIVER
STAFFORD TWSP	07/18/2010	SUNDAY	0304	SH 72	21.4	1 DRIVER
TOMS RIVER	07/23/2010	FRIDAY	0055	PARKWAY	81.7	1 DRIVER
TOMS RIVER	07/25/2010	SUNDAY	0026	SH 70	49.3	1 DRIVER
LAKEWOOD TWSP	07/30/2010	FRIDAY	0101	CR 639	2.0	1 DRIVER
STAFFORD TWSP	08/02/2010	MONDAY	1140	PARKWAY	64.3	1 DRIVER
LAKEWOOD TWSP	08/03/2010	TUESDAY	0445	CR 549	11.4	1 DRIVER
MANCHESTER TWSP	08/15/2010	SUNDAY	1510	SH 37	1.7	1 DRIVER
TOMS RIVER	09/02/2010	THURSDAY	1507	CR 527	7.7	1 DRIVER
BARNEGAT TWSP	09/05/2010	SUNDAY	1547	PARKWAY	67.0	1 PASSENGER
LAKEWOOD TWSP	09/14/2010	TUESDAY	1701	8TH ST	0.0	1 PEDESTRIAN
TOMS RIVER	09/17/2010	FRIDAY	1207	CR 527	1.8	1 PEDESTRIAN
BERKELEY TWSP	10/13/2010	WEDNESDAY	1437	CR 625	0.3	1 PEDESTRIAN
TOMS RIVER	10/29/2010	FRIDAY	1910	CR 571	3.1	1 DRIVER
LAKEWOOD TWSP	11/06/2010	SATURDAY	1600	CR 623	6.1	1 DRIVER
TOMS RIVER	11/25/2010	THURSDAY	0322	PARKWAY	83.3	1 DRIVER
MANCHESTER TWSP	12/03/2010	FRIDAY	1420	WRANGLEBROOK RD	0.0	1 PEDESTRIAN
LACEY TWSP	12/08/2010	WEDNESDAY	0124	NEWARK AVE	0.0	1 DRIVER
BRICK TWSP	12/09/2010	THURSDAY	0140	CR 632	1.4	1 PASSENGER
PLUMSTED TWSP	12/10/2010	FRIDAY	1738	CR 537	35.6	1 DRIVER
JACKSON TWSP	12/13/2010	MONDAY	0707	CR 571	17.2	1 DRIVER
BRICK TWSP	12/13/2010	MONDAY	1947	CR 549	6.2	1 PEDESTRIAN
EAGLESWOOD TWSP	12/22/2010	WEDNESDAY	0802	SH 9	66.3	1 DRIVER

PASSAIC COUNTY

Municipality	Date	Day	Time	Road	MP	Persons Killed
CLIFTON CITY	02/15/2010	MONDAY	1837	MOUNT PROSPECT RD	0.0	1 PEDESTRIAN
PATERSON CITY	02/20/2010	SATURDAY	0217	GETTY AVE	0.0	1 PEDESTRIAN
RINGWOOD BORO	02/28/2010	SUNDAY	1351	CR 511	27.9	1 DRIVER
CLIFTON CITY	03/01/2010	MONDAY	2059	CR 611	1.2	1 PASSENGER
RINGWOOD BORO	03/06/2010	SATURDAY	1258	CR 692	2.2	1 DRIVER
HALEDON BORO	03/13/2010	SATURDAY	1828	CR 504	13.3	1 PEDESTRIAN
CLIFTON CITY	07/06/2010	TUESDAY	2010	SH 46	63.4	1 DRIVER
PATERSON CITY	08/04/2010	WEDNESDAY	1708	CUMBERLAND AVE	0.0	1 DRIVER

Municipality	Date	Day	Time	Road	MP	Persons Killed
PATERSON CITY	08/15/2010	SUNDAY	1551	I-80	57.7	1 DRIVER
WANAQUE BORO	08/20/2010	FRIDAY	2326	I-287	55.6	1 PASSENGER
CLIFTON CITY	10/02/2010	SATURDAY	1904	CR 614	2.1	1 PEDESTRIAN
CLIFTON CITY	10/05/2010	TUESDAY	0631	CR 602	0.4	1 PEDESTRIAN
CLIFTON CITY	10/14/2010	THURSDAY	1854	LAKE AVE	0.0	1 PASSENGER
WAYNE TWSP	10/19/2010	TUESDAY	1138	SH 23	6.3	1 PASSENGER
WEST MILFORD TWSP	11/09/2010	TUESDAY	2306	SH 23	18.8	1 DRIVER
WAYNE TWSP	11/19/2010	FRIDAY	1648	CR 705	2.3	1 PEDESTRIAN
PASSAIC CITY	11/22/2010	MONDAY	1533	CR 622	1.5	1 PEDESTRIAN
WEST MILFORD TWSP	11/28/2010	SUNDAY	0011	CLINTON RD	0.0	1 DRIVER
WEST MILFORD TWSP	12/01/2010	WEDNESDAY	0938	CR 693	5.9	1 DRIVER
WAYNE TWSP	12/10/2010	FRIDAY	1236	SH 202	62.9	1 PEDESTRIAN
CLIFTON CITY	12/15/2010	WEDNESDAY	0317	SH 3	0.7	1 DRIVER
WAYNE TWSP	12/23/2010	THURSDAY	1146	CR 504	9.0	1 DRIVER

SALEM COUNTY

Municipality	Date	Day	Time	Road	MP	Persons Killed
CARNEYS POINT TWSP	03/08/2010	MONDAY	0853	HAWKS BRIDGE RD	1.0	1 DRIVER
MANNINGTON TWSP	03/14/2010	SUNDAY	1624	CR 540	7.2	1 PASSENGER
UPPER PITTSBORO TW	05/22/2010	SATURDAY	0832	CR 611	9.0	1 DRIVER
MANNINGTON TWSP	07/03/2010	SATURDAY	1316	CR 631	0.6	1 DRIVER, 1 PASSENGER
CARNEYS POINT TWSP	07/23/2010	FRIDAY	1555	CR 629	0.5	1 PASSENGER
PILESBORO TWSP	08/06/2010	FRIDAY	1033	CR 615	1.2	1 DRIVER
PITTSBORO TWSP	08/23/2010	MONDAY	1607	CR 674	1.9	1 DRIVER, 1 PASSENGER
OLDMANS TWSP	09/01/2010	WEDNESDAY	1921	I-295	8.1	1 DRIVER
UPPER PITTSBORO TW	09/18/2010	SATURDAY	0250	CR 618	1.4	1 DRIVER
PILESBORO TWSP	11/13/2010	SATURDAY	1402	SH 45	8.8	1 DRIVER

SOMERSET COUNTY

Municipality	Date	Day	Time	Road	MP	Persons Killed
MONTGOMERY TWSP	01/23/2010	SATURDAY	1932	CR 601	6.7	1 DRIVER
BRIDGEWATER TWSP	01/23/2010	SATURDAY	2202	SH 22	36.1	1 PEDESTRIAN
FRANKLIN TWSP	02/04/2010	THURSDAY	0537	BENNETTS LN	0.0	1 DRIVER
RARITAN BORO	02/23/2010	TUESDAY	2300	ORLANDO DR	0.0	1 DRIVER
HILLSBOROUGH TWSP	03/19/2010	FRIDAY	1444	AUTEN RD	0.0	1 DRIVER
MONTGOMERY TWSP	03/21/2010	SUNDAY	1610	CR 518	11.9	1 DRIVER
BEDMINSTER TWSP	03/25/2010	THURSDAY	0908	CR 620	1.2	1 DRIVER
BERNARDS TWSP	03/29/2010	MONDAY	1341	NORTH MAPLE AVE	0.0	1 PASSENGER
BRIDGEWATER TWSP	04/07/2010	WEDNESDAY	2039	SH 22	34.6	1 PEDESTRIAN
BEDMINSTER TWSP	05/02/2010	SUNDAY	0535	I-78	29.8	1 DRIVER
BOUND BROOK BORO	05/12/2010	WEDNESDAY	0257	SH 22	38.5	1 PEDESTRIAN
BEDMINSTER TWSP	06/20/2010	SUNDAY	0114	I-78	27.8	1 PASSENGER
NORTH PLAINFIELD BO	06/23/2010	WEDNESDAY	1904	SH 22	45.2	1 PEDALCYCLIST
WATCHUNG BORO	06/26/2010	SATURDAY	0313	SH 22	47.0	1 DRIVER, 1 PASSENGER
MONTGOMERY TWSP	06/27/2010	SUNDAY	2116	CHERRY HILL RD	0.0	1 PASSENGER
BEDMINSTER TWSP	07/02/2010	FRIDAY	0314	I-287	21.9	1 DRIVER, 1 PASSENGER
HILLSBOROUGH TWSP	07/11/2010	SUNDAY	1958	SH 206	63.5	1 DRIVER
BRIDGEWATER TWSP	08/07/2010	SATURDAY	2143	SH 22	37.1	1 DRIVER
HILLSBOROUGH TWSP	08/29/2010	SUNDAY	1001	MONTGOMERY RD	0.0	1 PASSENGER
FAR HILLS BORO	09/01/2010	WEDNESDAY	1446	I-287	23.1	1 DRIVER
WARREN TWSP	10/10/2010	SUNDAY	1956	I-78	37.3	1 DRIVER
FRANKLIN TWSP	10/23/2010	SATURDAY	1244	CR 514	16.6	1 DRIVER
FRANKLIN TWSP	10/25/2010	MONDAY	1442	CANAL RD	0.0	1 DRIVER
MONTGOMERY TWSP	11/19/2010	FRIDAY	1043	CR 533	20.6	1 DRIVER
WATCHUNG BORO	12/05/2010	SUNDAY	0516	I-78	41.6	1 DRIVER
HILLSBOROUGH TWSP	12/14/2010	TUESDAY	0932	CR 514	15.0	1 DRIVER
BRIDGEWATER TWSP	12/19/2010	SUNDAY	0608	I-287	14.9	1 DRIVER

SUSSEX COUNTY

Municipality	Date	Day	Time	Road	MP	Persons Killed
VERNON TWSP	02/22/2010	MONDAY	1001	SH 94	42.0	1 DRIVER
WANTAGE TWSP	06/11/2010	FRIDAY	2329	CR 565	5.0	1 DRIVER
GREEN TWSP	06/26/2010	SATURDAY	2127	HIBLER RD	0.0	1 DRIVER
SPARTA TWSP	07/25/2010	SUNDAY	1657	SH 181	3.4	1 DRIVER
HARDYSTON TWSP	08/27/2010	FRIDAY	1202	SH 94	32.6	1 DRIVER
LAFAYETTE TWSP	09/03/2010	FRIDAY	1722	SH 94	26.4	1 DRIVER
HAMPTON TWSP	10/10/2010	SUNDAY	1557	SH 94	25.7	1 DRIVER
VERNON TWSP	10/12/2010	TUESDAY	0853	CR 638	0.8	1 DRIVER
LAFAYETTE TWSP	10/28/2010	THURSDAY	1728	CR 623	4.1	1 DRIVER

Municipality	Date	Day	Time	Road	MP	Persons Killed
MONTAGUE TWSP	10/29/2010	FRIDAY	1030	HIDDEN HOLLOW WAY	0.0	1 DRIVER
LAFAYETTE TWSP	11/30/2010	TUESDAY	1358	SH 15	18.1	1 DRIVER

UNION COUNTY

Municipality	Date	Day	Time	Road	MP	Persons Killed
ROSELLE BORO	01/10/2010	SUNDAY	0310	SH 27	32.6	1 DRIVER
ELIZABETH CITY	01/23/2010	SATURDAY	0207	SH 1	43.7	1 DRIVER
UNION TWSP	01/25/2010	MONDAY	1808	SH 82	1.7	1 PEDESTRIAN
LINDEN CITY	02/20/2010	SATURDAY	0236	SH 1	40.0	1 DRIVER
RAHWAY CITY	03/10/2010	WEDNESDAY	0906	OLD LAKE AVE	0.0	1 DRIVER
ELIZABETH CITY	03/12/2010	FRIDAY	1947	RAHWAY AVE	0.0	1 PEDESTRIAN
RAHWAY CITY	04/05/2010	MONDAY	0038	SH 27	29.6	1 DRIVER
HILLSIDE TWSP	04/18/2010	SUNDAY	0239	SH 22	57.7	1 DRIVER
UNION TWSP	04/20/2010	TUESDAY	1928	SH 439	2.6	1 DRIVER
LINDEN CITY	04/23/2010	FRIDAY	0436	SH 1	41.9	1 DRIVER, 1 PASSENGER
CRANFORD TWSP	04/24/2010	SATURDAY	0108	PARKWAY	137.6	1 DRIVER
CRANFORD TWSP	05/08/2010	SATURDAY	0154	PARKWAY	139.3	1 PASSENGER
ELIZABETH CITY	05/25/2010	TUESDAY	2200	SH 27	35.4	1 PEDESTRIAN
SCOTCH PLAINS TWSP	05/29/2010	SATURDAY	2100	SH 22	47.6	1 PEDESTRIAN
ELIZABETH CITY	07/03/2010	SATURDAY	0012	TURNPIKE	101.2	1 PEDESTRIAN
ELIZABETH CITY	07/24/2010	SATURDAY	2349	S FRONT ST	0.0	1 DRIVER
HILLSIDE TWSP	08/01/2010	SUNDAY	1005	SH 22	58.0	1 DRIVER
ELIZABETH CITY	08/06/2010	FRIDAY	2117	SH 1	44.5	1 PEDESTRIAN
LINDEN CITY	09/11/2010	SATURDAY	1707	MCCANDLESS ST	0.0	1 PEDESTRIAN
RAHWAY CITY	09/26/2010	SUNDAY	0404	SH 1	39.5	1 PASSENGER
ROSELLE BORO	10/12/2010	TUESDAY	1100	CR 612	0.3	1 DRIVER
ELIZABETH CITY	10/20/2010	WEDNESDAY	1315	TURNPIKE	100.7	1 DRIVER
LINDEN CITY	11/03/2010	WEDNESDAY	2323	TURNPIKE	96.6	1 PEDESTRIAN
UNION TWSP	11/05/2010	FRIDAY	0235	CR 630	2.4	1 DRIVER
RAHWAY CITY	11/07/2010	SUNDAY	0047	SH 1	39.3	1 PEDESTRIAN
ELIZABETH CITY	12/19/2010	SUNDAY	0249	SH 1	43.5	1 DRIVER
SUMMIT CITY	12/20/2010	MONDAY	0909	CR 512	31.2	1 DRIVER
PLAINFIELD CITY	12/21/2010	TUESDAY	0557	EAST 9TH ST	0.0	1 PEDESTRIAN

WARREN COUNTY

Municipality	Date	Day	Time	Road	MP	Persons Killed
BLAIRSTOWN TWSP	01/14/2010	THURSDAY	0602	I-80	9.7	1 DRIVER
WHITE TWSP	01/14/2010	THURSDAY	1531	CR 519	43.2	1 PASSENGER
WASHINGTON BORO	01/26/2010	TUESDAY	1626	BROAD ST	0.0	1 DRIVER, 1 PASSENGER
MANSFIELD TWSP	03/21/2010	SUNDAY	1513	CR 632	11.2	1 DRIVER
HOPE TWSP	06/08/2010	TUESDAY	1513	I-80	12.0	1 DRIVER
POHATCONG TWSP	07/19/2010	MONDAY	0705	I-78	3.3	1 DRIVER
FRANKLIN TWSP	10/04/2010	MONDAY	1909	SH 57	6.0	1 PEDESTRIAN
MANSFIELD TWSP	10/30/2010	SATURDAY	2140	CR 629	5.5	2 PASSENGERS
WASHINGTON TWSP	12/16/2010	THURSDAY	0705	SH 31	45.9	1 DRIVER

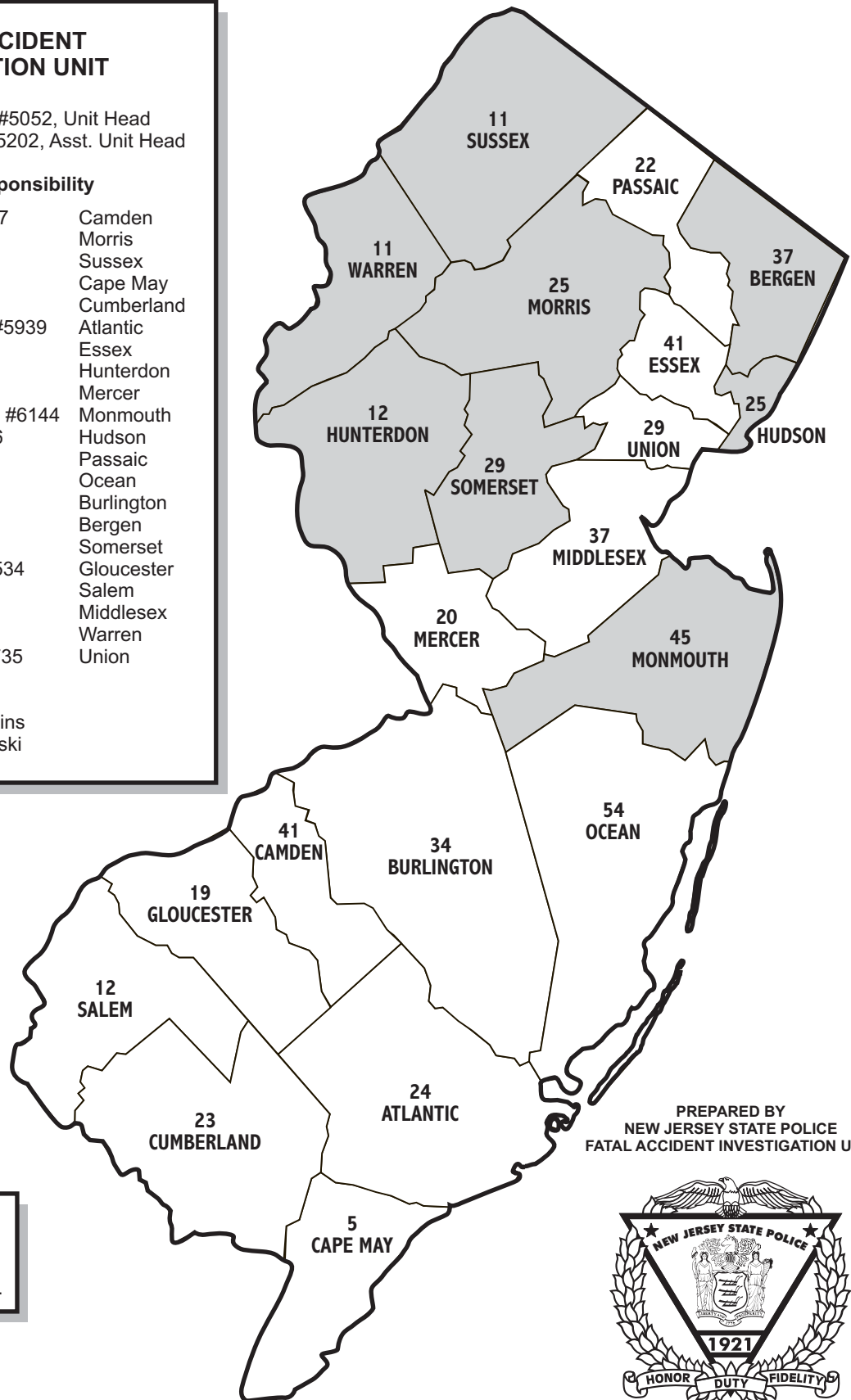
FATALITIES BY COUNTY FOR 2010

FATAL ACCIDENT INVESTIGATION UNIT

A/Lt. Robert Foulks #5052, Unit Head
 A/DSFC Michael Rizol #5202, Asst. Unit Head

Areas of Responsibility

DSG Richard Brunett #5127	Camden
DSG Robert Babitz #5332	Morris
	Sussex
A/DSG Paul Lokey #5475	Cape May
	Cumberland
A/DSG Matthew Razukas #5939	Atlantic
Det.I Kevin Bartels #5557	Essex
Det.I Patrick Brady #5951	Hunterdon
	Mercer
Det.I Gerrit Nieuwenhuizen #6144	Monmouth
Det.II Derek DiStaso #6186	Hudson
	Passaic
Tpr. David Guinan #6266	Ocean
Tpr.II Edward Long #6305	Burlington
Det. Daniel Oliveira #6419	Bergen
	Somerset
Tpr. Michael Townsend #6534	Gloucester
	Salem
Det. Robert Nuber #6651	Middlesex
	Warren
Det. Matthew Kowalski #6735	Union
Principal Clerk A.J. Testa	
FARS Analyst Sandra Jenkins	
FARS Analyst Lisa Glodowski	



PREPARED BY
 NEW JERSEY STATE POLICE
 FATAL ACCIDENT INVESTIGATION UNIT



LEGEND

Shaded Areas
 Denote Increase from 2009.