

FATAL MOTOR VEHICLE CRASH

COMPARATIVE DATA REPORT FOR THE STATE OF NEW JERSEY

2011

COMPILED BY THE
NEW JERSEY STATE POLICE
FATAL ACCIDENT INVESTIGATION UNIT





State of New Jersey

OFFICE OF THE ATTORNEY GENERAL
DEPARTMENT OF LAW AND PUBLIC SAFETY
DIVISION OF STATE POLICE
POST OFFICE BOX 7068
WEST TRENTON NJ 08628-0068
(609) 882-2000

CHRIS CHRISTIE
Governor

KIM GUADAGNO
Lt. Governor

JEFFREY S. CHIESA
Attorney General

COLONEL JOSEPH R. FUENTES
Superintendent

Dear Reader:

The 2011 calendar year was another successful year for the nation in the reduction of fatal motor vehicle crashes. It is encouraging to see that nationwide, fatalities were down for the sixth straight year. In 2011, New Jersey recorded 586 fatal collisions that resulted in 627 deaths. This is an increase of 56 fatal collisions and 71 fatalities, averaging out to 1.71 motor vehicle fatalities per day. The law enforcement community, and certain non-profit organizations, will remain committed in their respective traffic and public safety efforts. Through enforcement and education of the motoring public, we will continue to work toward the reduction of motor vehicle fatalities on our roadways.

As traffic-related deaths continue to be the leading cause of accidental deaths in New Jersey and the nation, we must continue our efforts in traffic safety awareness. In 2011, the recorded nationwide death toll on our roadways was approximately 32,310 fatalities. This is an approximate 1.7% decrease from 2010. In addition, it is approximately 10,398 fewer deaths than were recorded 5 years ago in 2006.

On the following pages, you will find statistics concerning this past calendar year's fatal motor vehicle crashes. The information was compiled by the Fatal Accident Investigation Unit within the Division of State Police. This report constitutes a detailed look at the causes and results of fatal crashes throughout the state during 2011. With the continued efforts and cooperation of the public, and federal, state and local agencies, I am convinced that our traffic safety record will improve in the years ahead.

Sincerely,

Joseph R. Fuentes
Colonel
Superintendent



"An Internationally Accredited Agency"

New Jersey Is An Equal Opportunity Employer
Printed on Recycled Paper and Recyclable



TABLE OF CONTENTS

STATISTICAL SUMMARY

2011 Quick Facts	1
2011 Motor Vehicle Fatal Crashes and Fatalities with a Comparison of the 1992-2012 Crashes and Fatalities	2
Crash Victim Classification by Month	3
Crashes and Fatalities by Month of Occurrence	3
Crash Victim Classification by County	4
Crashes by County of Occurrence and Roadway Classification	5
Fatalities and Injuries According to Crash Type Classification	6
Hours of Occurrence	7
Weather Conditions	7
Day of Occurrence	8
Age of Driver Victims	8
Age of Pedestrian Victims	8
Sex of Pedestrians	9
Condition of All Drivers	9
Alcohol Factor	10
Victim Alcohol Factor, 2007-2011 Comparison	11
Victim Alcohol Factors for the Year 2011	11
Alcohol Involvement of Deceased Drivers Related to Manner of Collision	12
Manner of Collision	12
Type of Vehicles Involved (Including Parked)	13
Character of Road	14
Road Designation	14
Age of Drivers	15
Sex of Drivers	15
What Drivers Were Doing	16
What Pedestrians Were Doing	16
Contributing Circumstances	17

SPECIFIC AREAS OF CONCERN

Interstate Highway Fatalities	18
Pedalcycle Accidents	20
Motorcycle Accidents	21
Tractor-Trailer Accidents	22
Safety Equipment Usage	23
17 - 20 Age Group	24
Fatal Accidents and Persons Killed for Selected Holiday Periods	25
Ten Year Experience	26
Fatal Crash Investigation Summary by Troop	27
Fatal Crashes by County, Municipality, Date, Time and Location	30
Map - Fatalities by County	40

QUICK FACTS

- Nationwide, the fatality rate remained at a historic low of 1.09 fatalities per hundred million vehicle miles traveled.
- Nationwide preliminary statistics indicate there were 32,310 people killed.
- In New Jersey, there were 586 fatal crashes with 627 people killed.
- There was an increase of 56 fatal crashes and an increase of 71 fatalities.
- Of the fatalities, 31.1 % had consumed alcohol to some extent.
- Of all drivers, 16.2 % were legally intoxicated.
- An average of 1.72 persons were killed every day.
- There were 90 fatal crashes involving 97 motorcycles.
- Pedalcyclists accounted for 17 fatal crashes.
- The pedestrian death toll was 143.
- There were a total of 40 hit and run fatal crashes involving 62 vehicles. The victims were comprised of 5 drivers, 2 passengers, 32 pedestrians and 1 pedalcyclist.
- Of the 879 drivers listed, 36 New Jersey drivers and 4 out-of-state drivers were suspended. There were 2 drivers without valid licenses.
- There are 39,241 miles of public open roads in the state of New Jersey, indicating one death for every 62.6 miles.
- Straight roads were involved in 59.2 % of all fatal crashes.
- Of all fatal crashes, 85.0 % occurred during clear weather conditions.
- Of the known drivers involved in fatal crashes, 73.7 % were males.
- Of the vehicles involved in fatal crashes, 51.8 % involved passenger cars.
- There were 31 tractor-trailers involved in 26 fatal crashes which resulted in 28 fatalities.

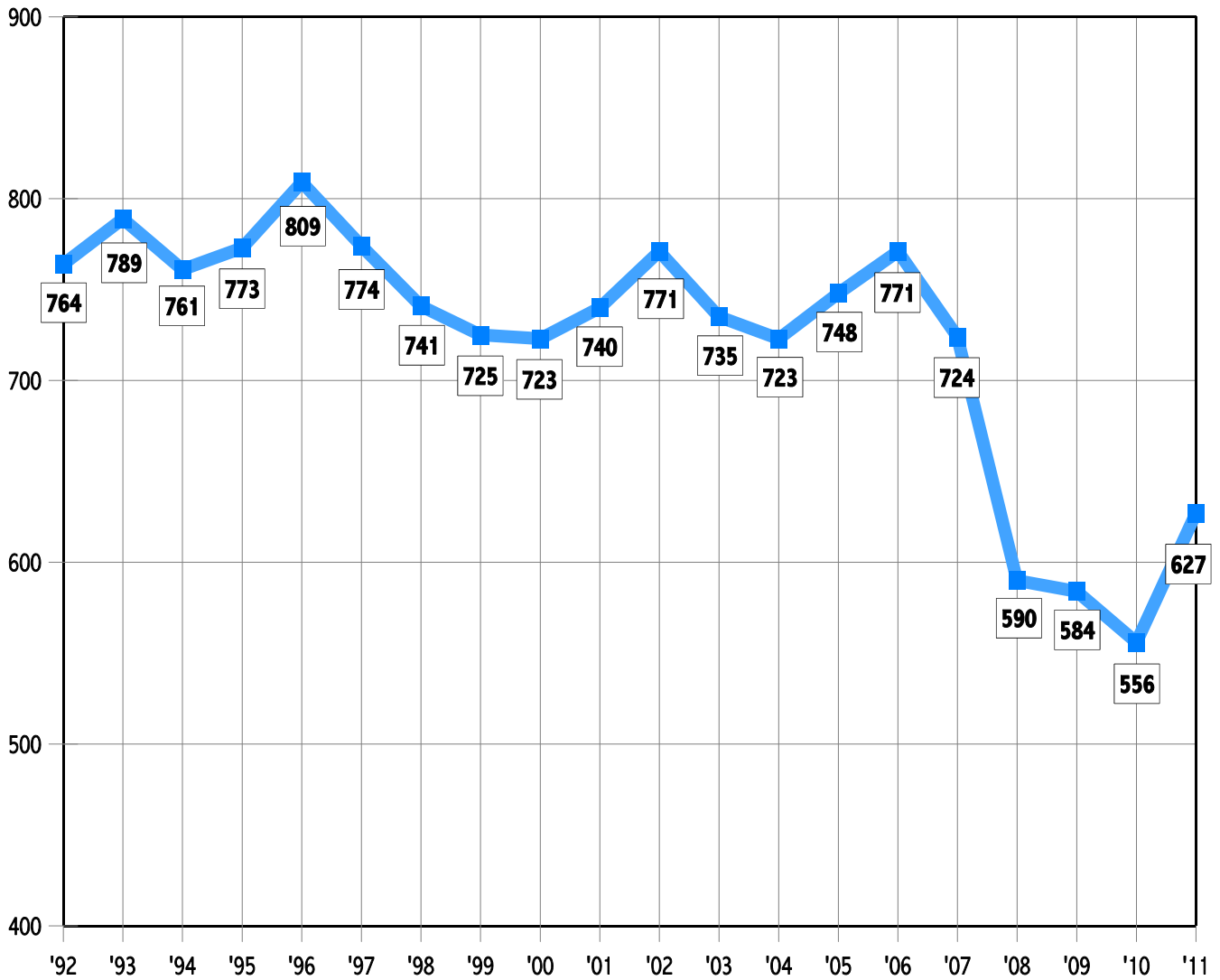
SUBJECT

Statistical Summary of 2011 Motor Vehicle Fatal Crashes and Fatalities with a Comparison of the 2007-2011 Crashes and Fatalities.

Statistics	2007	2008	2009	2010	2011
Fatal Crashes	674	555	550	530	586
Fatalities	724	590	584	556	627

TREND IN FATALITIES

20 Year Trend



VICTIM CLASSIFICATION BY MONTH - 2011

Month	Driver	Passenger	Pedalcyclist	Pedestrian	Totals
January	18	5	1	12	36
February	23	13	0	9	45
March	26	7	0	14	47
April	36	10	0	11	57
May	36	8	3	10	57
June	31	7	2	9	49
July	36	13	2	9	60
August	30	9	3	5	47
September	32	7	2	9	50
October	35	11	1	19	66
November	24	9	1	19	53
December	35	6	2	17	60
Totals	362	105	17	143	627

CRASHES AND FATALITIES BY MONTH OF OCCURRENCE

Month	Crashes					Fatalities				
	2007	2008	2009	2010	2011	2007	2008	2009	2010	2011
January	62	55	55	34	36	69	59	57	37	36
February	42	38	44	27	38	45	40	45	28	45
March	51	33	33	43	44	57	33	35	45	47
April	40	46	44	53	51	41	50	48	55	57
May	54	45	41	39	53	55	46	43	40	57
June	64	48	48	48	48	67	51	51	52	49
July	76	51	56	56	55	79	55	56	61	60
August	59	50	50	40	41	66	52	57	42	47
September	57	41	48	53	47	63	46	52	56	50
October	67	54	42	49	63	70	60	42	50	66
November	47	49	45	38	52	53	52	49	39	53
December	55	45	44	50	58	59	46	49	51	60
TOTAL	674	555	550	530	586	724	590	584	556	627

CRASH VICTIM CLASSIFICATION BY COUNTY

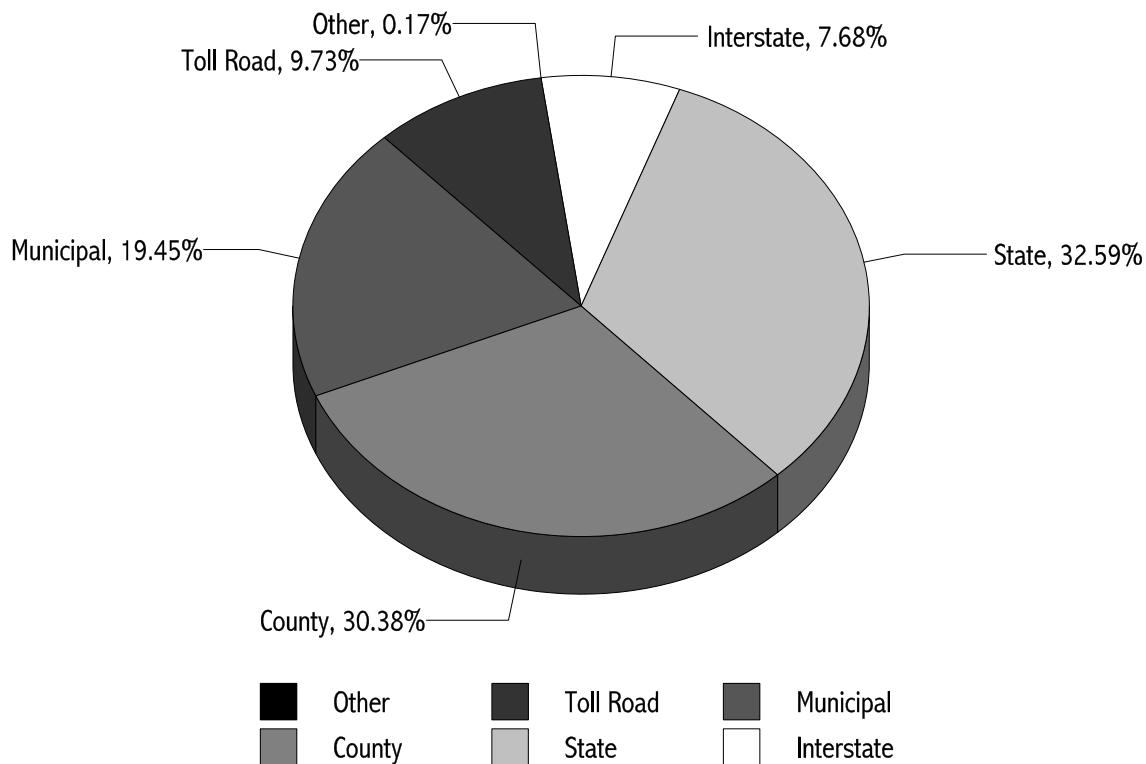
County	Victim Classification					
	Crashes	Killed	Driver	Passenger	Pedestrian	Pedalcyclist
Atlantic	41	48	22	16	9	1
Bergen	30	31	13	3	14	1
Burlington	50	52	33	13	5	1
Camden	46	49	30	6	12	1
Cape May	8	9	6	3	0	0
Cumberland	22	24	17	3	4	0
Essex	50	52	26	8	18	0
Gloucester	24	26	20	4	1	1
Hudson	25	25	9	4	11	1
Hunterdon	10	10	6	2	1	1
Mercer	22	22	13	0	8	1
Middlesex	52	54	35	6	13	0
Monmouth	31	34	21	7	4	2
Morris	24	24	21	1	2	0
Ocean	47	52	24	9	16	3
Passaic	27	28	12	4	11	1
Salem	12	16	10	4	2	0
Somerset	17	19	12	3	2	2
Sussex	11	11	7	3	1	0
Union	24	26	12	4	9	1
Warren	13	15	13	2	0	0
TOTAL	586	627	362	105	143	17

CRASHES BY COUNTY OF OCCURRENCE AND ROADWAY CLASSIFICATION

County	Interstate	State	County	Municipal	Toll Roads	Other	TOTALS
Atlantic	0	14	17	6	4	0	41
Bergen	4	8	13	1	4	0	30
Burlington	4	23	14	5	4	0	50
Camden	4	18	17	4	3	0	46
Cape May	0	3	1	1	3	0	8
Cumberland	0	6	11	5	0	0	22
Essex	4	12	11	19	4	0	50
Gloucester	2	10	9	3	0	0	24
Hudson	0	7	7	9	2	0	25
Hunterdon	2	2	4	2	0	0	10
Mercer	3	8	8	3	0	0	22
Middlesex	0	18	11	8	15	0	52
Monmouth	2	7	7	6	9	0	31
Morris	4	9	5	6	0	0	24
Ocean	0	17	18	7	4	1	47
Passaic	2	4	5	15	1	0	27
Salem	1	5	6	0	0	0	12
Somerset	6	6	4	1	0	0	17
Sussex	0	5	4	2	0	0	11
Union	2	5	2	11	4	0	24
Warren	5	4	4	0	0	0	13
TOTAL	45	191	178	114	57	1	586

NOTE: US roadways are included in the State Highway column. Other roadways include State, County and Municipal Parks and Institutions and US Government Property.

Breakdown in Percentages of 586 Crashes during 2011



FATALITIES AND INJURIES ACCORDING TO CRASH TYPE CLASSIFICATION

Type	Total Crashes					Total Fatalities					Total Injured				
	2007	2008	2009	2010	2011	2007	2008	2009	2010	2011	2007	2008	2009	2010	2011
Pedestrian	146	136	157	141	140	149	138	160	141	143	21	26	32	19	24
Other Motor Vehicle	249	180	185	182	210	276	196	210	192	230	380	279	231	222	333
Railroad Train	2	0	3	1	3	3	0	3	1	3	0	0	0	0	2
Parked Vehicle	16	12	12	8	11	16	16	12	8	12	1	9	1	4	6
Pedalcycle	12	19	13	13	17	12	20	13	13	17	4	1	3	4	4
Animal	0	0	0	1	0	0	0	0	1	0	0	0	0	0	0
Fixed/Other Object	217	172	151	148	165	236	183	156	162	182	98	74	59	96	126
Non-Collision	27	28	25	30	34	27	29	26	32	37	30	24	26	19	21
Other	5	8	4	6	6	5	8	4	6	6	1	1	0	2	1
TOTAL	674	555	550	530	586	724	590	584	556	627	535	414	352	366	517

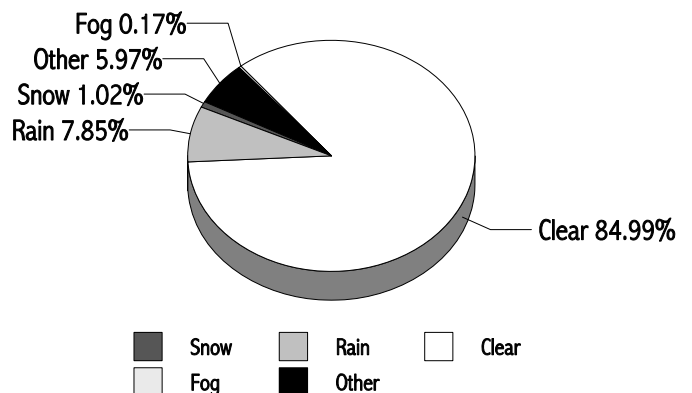
In 2011 there were 586 fatal crashes in which 627 persons were killed and 517 persons injured.

HOURS OF OCCURRENCE

Time Of Occurrence	2007	2008	2009	2010	2011
12:00 to 12:59 a.m.	31	32	21	28	18
1:00 to 1:59 a.m.	29	20	17	24	31
2:00 to 2:59 a.m.	26	29	30	19	31
3:00 to 3:59 a.m.	17	18	16	18	22
4:00 to 4:59 a.m.	21	23	12	12	14
5:00 to 5:59 a.m.	22	13	23	19	16
6:00 to 6:59 a.m.	22	11	25	19	17
7:00 to 7:59 a.m.	21	14	13	19	13
8:00 to 8:59 a.m.	19	13	10	13	19
9:00 to 9:59 a.m.	27	18	23	16	20
10:00 to 10:59 a.m.	16	25	29	20	22
11:00 to 11:59 a.m.	13	10	15	16	27
12:00 to 12:59 p.m.	29	23	21	28	23
1:00 to 1:59 p.m.	29	18	23	19	28
2:00 to 2:59 p.m.	33	25	23	24	22
3:00 to 3:59 p.m.	39	29	28	33	25
4:00 to 4:59 p.m.	30	26	28	28	30
5:00 to 5:59 p.m.	37	34	31	25	27
6:00 to 6:59 p.m.	41	32	29	22	39
7:00 to 7:59 p.m.	36	31	29	27	26
8:00 to 8:59 p.m.	39	28	27	28	30
9:00 to 9:59 p.m.	29	25	29	21	28
10:00 to 10:59 p.m.	37	34	25	20	28
11:00 to 11:59 p.m.	31	24	23	32	30
TOTAL	674	555	550	530	586

WEATHER CONDITIONS

Clear	498
Rain	46
Snow	6
Fog	1
Other	35
Total	586



DAY OF OCCURRENCE

Day of Occurrence	2007	2008	2009	2010	2011
Sunday	102	75	71	96	101
Monday	84	76	74	66	79
Tuesday	93	66	68	63	87
Wednesday	95	66	67	55	62
Thursday	70	72	72	66	75
Friday	103	90	95	98	78
Saturday	127	110	103	86	104
TOTAL	674	555	550	530	586

AGE OF DRIVER VICTIMS

Age Of Driver	Number Killed				
	2007	2008	2009	2010	2011
16 and under	3	4	1	2	2
Age 17	7	4	6	4	4
18 - 20	28	30	29	13	24
21 - 24	62	37	24	32	46
25 - 29	38	32	34	40	43
30 - 39	66	54	41	39	52
40 - 49	62	52	54	49	57
50 - 64	80	50	54	56	70
65 and older	83	57	72	68	64
TOTAL	429	320	315	303	362

AGE OF PEDESTRIAN VICTIMS

Age Of Pedestrian	Number Killed				
	2007	2008	2009	2010	2011
0 - 4	3	2	2	3	1
5 - 9	2	1	2	1	2
10 - 14	4	4	0	1	4
15 - 19	13	8	8	6	3
20 - 24	4	12	12	10	7
25 - 44	37	41	44	49	41
45 - 64	49	39	61	26	54
65 - 74	18	17	10	23	12
75 and older	20	14	18	21	19
Unknown	0	0	0	1	0
TOTAL	150	138	157	141	143

SEX OF PEDESTRIANS

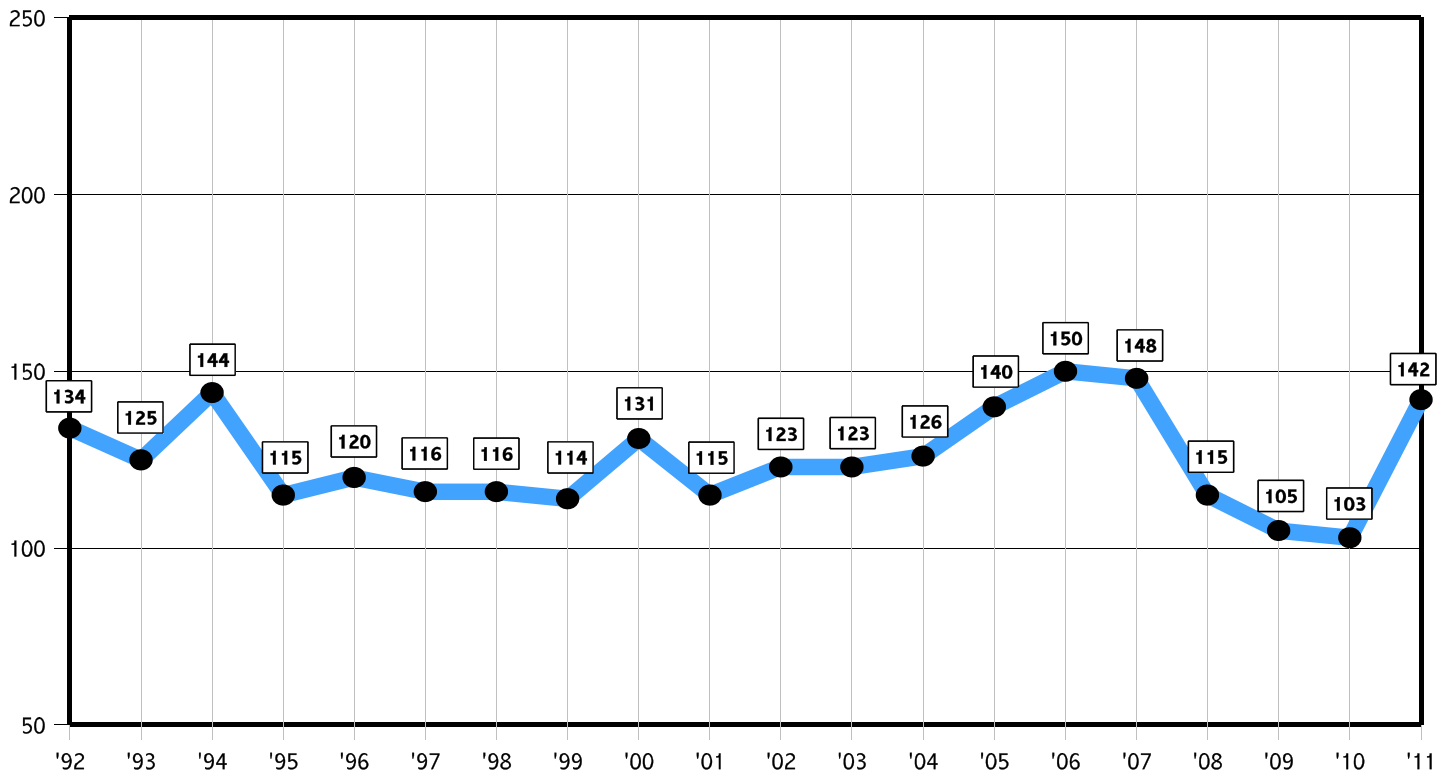
Sex	2007	2008	2009	2010	2011
Male	95	92	112	94	93
Female	55	46	45	47	50
TOTAL	150	138	157	141	143

CONDITION OF ALL DRIVERS

Condition	Drivers
Unknown	36
Apparently Normal	604
Alcohol Use	131
Drug Use (Illicit)	43
Medication	18
Alcohol & Drug/Medication Use	31
Physical Handicaps	1
Illness	11
Fatigue	0
Fell Asleep	4
Other	0
TOTAL	879

20 YEAR TREND

Intoxicated Drivers Involved in Fatal Crashes



ALCOHOL FACTOR

There were 627 fatalities during 2011. Of the fatalities, 362 were drivers, 105 were passengers, 143 were pedestrians and 17 were pedalcyclists. Of this total, 536 were tested for alcohol and 91 were not tested. Of the 536 tested, 195 were positive for alcohol in varying degrees and 341 were negative. This indicates that 36.4 % of the fatalities tested were positive for alcohol and 63.6 % were negative. Seventy-Two drivers, 16 passengers, 20 pedestrians and 2 pedalcyclists tested positive for drugs.

In 167 of the 586 crashes, Driving While Intoxicated (alcohol and/or drugs) was listed as the major contributing factor. There were 187 people killed as a result of these 167 crashes.

1.) DRIVERS:

Deceased: There were a total of 362 drivers killed of which 326 were tested for alcohol. Of those tested, 121 were positive and 205 were negative, indicating 37.1 % had consumed an alcoholic beverage. Of the 121 imbibing drivers, 104 or 86.0 % had an alcohol level of .08 % or higher.

Surviving: There were a total of 517 surviving drivers of which 174 were tested for alcohol. Of those tested, 47 were positive and 127 were negative, indicating 27.0 % had consumed an alcoholic beverage. Of the 47 imbibing drivers, 38 or 80.9 % had an alcohol level of .08 % or higher.

2.) **Passengers:** There were a total of 105 passengers killed of which 66 were tested for alcohol. Of those tested, 19 were positive and 47 were negative, indicating 28.8 % had consumed an alcoholic beverage.

3.) **Pedestrians:** There were a total of 143 pedestrians killed of which 131 were tested for alcohol. Of those tested, 51 were positive and 80 were negative, indicating 38.9 % had consumed an alcoholic beverage.

4.) **Pedalcyclists:** There were a total of 17 pedalcyclists killed of which 13 were tested for alcohol. Of those tested, 4 were positive and 9 were negative, indicating 30.8 % had consumed an alcoholic beverage.

SURVIVING DRIVER ALCOHOL FACTORS

	.01% - .03%	.04% - .07%	.08% - .10%	.11% & over	Negative	No test	Total
Drivers	3	6	7	31	127	343	517

EVALUATION:

2011 showed a 14.7 % increase in alcohol-related fatalities. The number of fatal accident victims with blood alcohol readings above the legal limit increased from 133 in 2010 to 158 in 2011, an increase of 18.8 %. Deceased drivers with alcohol involvement showed a 28.7 % increase when compared to 2010.

ALCOHOL & DRUG USE:

Seven surviving drivers, 29 deceased drivers, 7 passengers, 7 pedestrians and 0 pedalcyclists tested positive for alcohol and drugs (Illicit & Medication).

Twelve surviving drivers, 43 deceased drivers, 9 passengers, 13 pedestrians and 0 pedalcyclists tested positive for drugs (Illicit & Medication) alone.

LEGEND NEGATIVE: Tested and found to be negative.

NO TEST: Because of delayed death, age factor, contamination of samples, and the failure on the part of some investigative agencies and medical examiners to cause a test to be performed on victims.

NOTE: Seventy-two drivers, 16 passengers, 20 pedestrians and 2 pedalcyclists tested positive for drugs.

VICTIM ALCOHOL FACTOR 2007 - 2011 COMPARISON

	.01 % - .03 %			.04 % - .07 %			.08 % - .10 %			TOTAL										
	.11 % and Over			Negative			No Test			TOTAL										
	2007	2008	2009	2010	2011	2007	2008	2009	2010	2011	2007	2008	2009	2010	2011	2007	2008	2009	2010	2011
Drivers	18	18	17	14	8	10	10	3	3	9	16	5	11	12	13					
Passengers	2	2	2	6	5	5	4	5	8	3	3	2	1	3	2					
Pedestrians	4	0	4	3	8	5	2	5	1	3	1	1	3	1	3					
Pedalcyclists	0	0	0	0	0	0	0	0	2	1	0	0	0	1	0					
TOTAL	24	20	23	23	21	20	16	13	14	16	20	8	15	17	18					

There were 110 victims that tested positive for drugs.

VICTIM ALCOHOL FACTORS FOR THE YEAR 2011

	.01% - .03%	.04% - .07%	.08% - .10%	.11% & over	No Test	TOTAL
Drivers	8	9	13	91	36	362
Passengers	5	3	2	9	39	105
Pedestrians	8	3	3	37	12	143
Pedalcyclists	0	1	0	3	4	17
TOTAL	21	16	18	140	91	627

ALCOHOL INVOLVEMENT OF DECEASED DRIVERS RELATED TO MANNER OF COLLISION

Manner of Collision	.01 - .07 %	.08 % and above	Alcohol & Drugs	Drugs Alone
Angle	2	7	2	7
Same Direction - Rear End	0	4	1	6
Opposite Direction - Head On/Angular	2	13	3	6
Opposite Direction - Left/U-Turn	1	1	1	0
Fixed Object	9	58	16	19
Pedestrian	0	0	0	0
Railroad Train	0	1	0	0
Pedalcycle	0	0	0	0
Struck Parked Vehicle	0	4	1	0
Overtuned	2	12	5	2
Other Object	1	1	0	0
Sideswipe	0	3	0	3
Encroachment	0	0	0	0
Animal	0	0	0	0
Backing	0	0	0	0
TOTAL	17	104	29	43

NOTE: Drivers that test positive for both alcohol and drug use are counted in both the appropriate BAC column and in the Alcohol / Drugs column.

MANNER OF COLLISION

Manner of Collision - All Crashes	2007	2008	2009	2010	2011
Angle	65	61	51	56	59
Same Direction - Rear End	41	25	26	33	47
Opposite Direction - Head On/Angular	79	54	63	55	58
Opposite Direction - Left/U-Turn	35	21	23	19	28
Fixed Object	215	171	149	148	162
Pedestrian	146	136	157	141	140
Other*	38	40	34	30	40
Sideswipe	28	19	22	18	18
Overtuned	27	28	25	30	34
TOTAL	674	555	550	530	586

* Other categories include - Struck Parked Vehicle, Backing, Encroachment, Animal, Pedalcycle, Other Object and Railroad Train.

TYPE OF VEHICLES INVOLVED (Including Parked)

	Fatal Crashes				
	2007	2008	2009	2010	2011
Passenger Vehicle	596	438	472	429	493
Recreation Vehicle	0	0	0	0	0
Taxicab / Limo	6	4	6	6	11
Motorcycle	86	88	69	74	97
Moped	1	1	0	0	0
Pickup	86	67	65	59	58
Sport Utility Vehicle	145	144	125	150	154
Van	7	6	10	8	5
Fire / Rescue	0	0	2	0	1
Police Vehicle	8	7	1	3	4
Ambulance	1	0	0	2	1
Bus	5	4	13	10	7
School Bus	5	4	1	2	2
Single Unit 2-Axle	21	19	21	19	19
Single Unit 3-Axle	13	11	10	6	14
Truck / Trailer	7	3	3	5	2
Truck (Bobtail)	1	0	1	3	1
Semi-Trailer (Tractor-Trailer)	43	28	41	29	30
Doubles	4	2	0	2	1
Triples	0	0	0	0	0
Heavy Truck	1	1	0	1	3
Other	35	46	40	42	48
TOTAL	1,071	873	880	850	951

CHARACTER OF ROAD

Road Character	Fatal Crashes				
	2007	2008	2009	2010	2011
Straight and Level	367	256	247	258	281
Straight and Grade	73	47	47	58	57
Straight at Hillcrest	9	9	8	3	9
Curve and Level	90	87	84	61	74
Curve and Grade	45	50	51	44	53
Curve at Hillcrest	1	1	1	2	3
Intersection	89	105	112	103	109
Other	0	0	0	1	0
TOTAL	674	555	550	530	586

ROAD DESIGNATION

Road Designation	Fatal Crashes				
	2007	2008	2009	2010	2011
Interstate	49	48	30	50	45
State	236	170	202	179	191
County	204	183	168	146	178
Municipal	120	111	101	105	114
Toll Roads	62	43	47	48	57
Other	3	0	2	2	1
TOTAL	674	555	550	530	586

NOTE: US roadways are included in the State Highway column. *Other roadways include State, County and Municipal Parks and Institutions and US Government Property.

AGE OF DRIVERS

Age of Driver	Fatal Crashes				
	2007	2008	2009	2010	2011
16 and under	5	6	3	3	2
Age 17	18	18	20	16	17
18 - 20	89	77	61	48	62
21 - 24	123	91	73	74	87
25 - 29	99	79	81	90	101
30 - 39	188	139	131	135	131
40 - 49	161	151	163	135	149
50 - 64	182	128	153	154	189
65 and over	134	105	133	118	126
Unknown*	11	16	15	25	15
TOTAL	1,010	810	833	798	879

SEX OF DRIVERS

Sex of Driver	Fatal Crashes				
	2007	2008	2009	2010	2011
Male	736	609	594	568	648
Female	264	186	224	206	215
Unknown	10	15	15	24	16
TOTAL	1,010	810	833	798	879

* Unknown includes hit-and-run and parked vehicle crashes where driver information is not known or applicable.

WHAT DRIVERS WERE DOING

Driver Pre-Crash Action	Fatal Crashes				
	2007	2008	2009	2010	2011
Going Straight Ahead	753	563	548	529	588
Making Right Turn	5	8	7	0	9
Making Left Turn	70	57	47	57	62
Making U Turn	7	4	1	2	4
Starting From Parked	2	3	2	1	3
Starting In Traffic	2	7	8	11	7
Slowing or Stopping	23	16	7	25	12
Stopped in Traffic	19	11	39	24	39
Parking	1	1	1	1	1
Parked	3	6	2	1	3
Changing Lanes	29	20	17	21	16
Entering Traffic Lane	3	5	3	3	0
Backing	4	7	4	4	4
Driverless / Moving	1	0	0	0	0
Passing	14	16	14	8	12
Negotiating Curve	60	75	125	104	110
Driving on Shoulder	4	1	2	2	3
Right Turn on Red	0	1	2	0	0
Other	6	7	2	3	5
Unknown	4	2	2	2	1
TOTAL	1010	810	833	798	879

WHAT PEDESTRIANS WERE DOING

Pedestrian Pre-Crash Action	Fatal Crashes				
	2007	2008	2009	2010	2011
Crossing at Marked Crosswalk	19	22	28	27	20
Crossing at Unmarked Crosswalk	13	12	17	6	7
Crossing Where Prohibited	66	54	56	53	61
Other Pedestrian Action in Roadway	25	21	32	32	24
Pedestrian Off Of Roadway	6	2	7	7	4
Other Pedestrian Action	21	27	17	16	27
TOTAL	150	138	157	141	143

CONTRIBUTING CIRCUMSTANCES

Contributing Circumstances	2007	2008	2009	2010	2011
Unsafe Speed	152	115	78	83	119
Driver Inattention	185	153	157	130	178
Failed to Obey Traffic Control	50	36	40	38	41
Failed to Yield Right of Way	37	42	46	47	50
Improper Lane Change	12	9	8	14	7
Improper Passing	10	10	11	6	11
Failed to Use Turn Signal	1	0	0	0	0
Improper Turn	15	6	7	5	8
Following Too Closely	5	8	1	1	7
Unsafe Backing	1	2	3	3	3
Improper Vehicle Lights	0	0	0	1	0
Traveling Wrong Way	8	7	10	5	6
Improper Parking	2	1	0	0	0
Failure to Keep Right	62	41	61	64	37
Other Driver Action	46	40	42	45	28
Mechanical Failure	7	5	1	2	3
Road / Environmental Factor	7	1	3	7	6
Pedestrian Violation	118	114	128	112	111
Pedalcyclist Violation	12	17	11	8	13
TOTAL	730	607	607	571	628

NOTE: In some crashes, alcohol and/or drug involvement may have contributed to the crash, however other driving actions are the proximate cause of the crash. For a detailed analysis of alcohol and drug related crashes, see the alcohol factors report on page 10.

SPECIFIC AREAS OF CONCERN

INTERSTATE HIGHWAY FATALITIES

The Interstate Highway System of New Jersey is 100% completed, with 420.32 miles open to the motoring public. During 2011, the death rate averaged 6.25 deaths per month and 1 death for every 5.60 miles of highway. A concise analysis of victim classification, alcohol involvement, driver ages, contributing circumstances and manner of collision is outlined on the following page.

INTERSTATE HIGHWAY MILEAGE

Highway Number	Mileage Open	Fatal Crashes by Highway
I-76	3.04	0
I-78	67.83	9
I-80	68.35	13
I-95	86.73	22
I-195	34.17	3
I-278	2.00	0
I-280	17.85	3
I-287	67.54	5
I-295	68.06	12
I-676	4.75	1
TOTAL	420.32	68

I-95 includes sections of the New Jersey Turnpike.

INTERSTATE HIGHWAY FATALITIES

2011

Interstate Fatal Crashes: 68

Interstate Fatalities: 75

Victim Classification

Drivers	53
Passengers	13
Pedestrians	9
Pedalcyclists	0
TOTAL	75

Age of Drivers

16 & under	0
17	0
18 - 20	2
21 - 24	11
25 - 29	13
30 - 39	18
40 - 49	25
50 - 64	23
65 & over	9
Unknown	3
TOTAL	104

Contributing Circumstances

Unsafe Speed	14
Driver Inattention	33
Improper Lane Change	5
Improper Passing	1
Failed to Use Turn Signal	0
Following Too Closely	1
Traveling Wrong Way	2
Failure to Keep Right	1
Mechanical Failure	1
Road / Environmental Factor	0
Pedestrian Violation	6
Pedalcyclist Violation	0
Other / Unknown	9
No Improper Driving	37
TOTAL	110

Manner of Collision

Angle	2
Same Direction - Rear End	13
Opposite Direction - Head On / Angular	3
Opposite Direction - Left / U-Turn	0
Fixed Object	24
Pedestrian	6
Sideswipe	5
Overtuned	9
Other	6
TOTAL	68

Victim Alcohol Factors

	.01% - .03%	.04% - .07%	.08% - .10%	.11% & over	Negative	No Test	TOTAL
Drivers	2	0	1	6	38	6	53
Passengers	1	0	0	1	5	6	13
Pedestrians	0	0	0	5	4	0	9
Pedalcyclists	0	0	0	0	0	0	0
TOTAL	3	0	1	12	47	12	75

One driver tested positive for alcohol and drugs (Illicit & Medication).

Five drivers, 1 passenger and 1 pedestrian tested positive for drugs (Illicit & Medication) alone.

FATAL PEDALCYCLE CRASHES

	2007	2008	2009	2010	2011
Pedalcycle Crashes	12	19	14	13	17
Fatalities	12	20	14	13	17

Age of Victim

	2007	2008	2009	2010	2011
0 - 3	0	0	0	0	0
4 - 10	1	0	0	0	0
11 - 15	3	1	3	2	0
16 - 20	1	2	1	1	1
21 - 30	2	4	3	2	2
31 - 40	2	2	0	1	1
41 - 50	2	4	4	4	3
51 - 60	0	3	1	1	5
61 & over	1	4	2	2	5
Unknown	0	0	0	0	0
TOTAL	12	20	14	13	17

Classification of Victim

	2007	2008	2009	2010	2011
Drivers	12	19	14	13	17
Passengers	0	0	0	0	0
TOTAL	12	19	14	13	17

Contributing Circumstances

	2007	2008	2009	2010	2011
No Improper Driving	0	2	3	5	4
Driver Inattention	0	2	1	0	4
Failed to Yield Right of Way	3	4	4	3	2
Failed to Obey Traffic Control	6	8	3	3	2
Failure to Keep Right	1	1	0	0	2
Improper Turn	0	0	0	0	0
Other	2	2	3	2	3
Unknown	0	0	0	0	0
TOTAL	12	19	14	13	17

ALCOHOL/DRUG INVOLVEMENT

Of the 17 pedalcyclist fatalities, 13 were tested. Of those 13 tested, 1 tested positive for drugs only, 3 tested positive for alcohol only and 1 tested positive for alcohol and drugs. Eight were negative for alcohol and/or drugs and 4 were not tested.

FATAL MOTORCYCLE CRASHES

	2007	2008	2009	2010	2011
Motorcycle Crashes	84	80	66	69	90
Fatalities	87	82	68	72	94*

* Includes one car driver and one car passenger.

Age of Drivers

	2007	2008	2009	2010	2011
16 & under	0	0	0	0	0
17 - 20	4	9	4	2	7
21 - 30	18	22	14	25	33
31 - 40	23	15	20	10	18
Over 40	34	31	25	30	33
TOTAL	79	77	63	67	91*

* Includes one car driver.

Manner of Collision

	'07	'08	'09	'10	'11
Angle	15	12	9	12	15
Same Direction - Rear End	7	6	6	5	12
Opposite Direction - Head On/Angular	5	9	3	11	4
Opposite Direction - Left/U-Turn	12	9	8	12	12
Fixed Object	24	25	20	20	30
Pedestrian	2	1	1	0	0
Other*	9	4	2	3	3
Sideswipe	6	7	8	4	4
Overturned	4	7	9	2	10
TOTAL	84	80	66	69	90

Classification of Victim

	2007	2008	2009	2010	2011
Drivers	78	77	63	66	90
Passengers	5	4	4	5	3*
TOTAL	83	81	67	71	93

* Includes one car passenger.

Contributing Circumstances

	'07	'08	'09	'10	'11
Unsafe Speed	24	22	22	19	34
Driver Inattention	16	19	17	13	27
Improper Lane Change	1	0	1	1	0
Improper Passing	4	3	5	1	3
Failed to Use Turn Signal	0	0	0	0	0
Following Too Closely	1	2	0	0	1
Failure to Keep Right	5	4	3	6	0
Mechanical Failure	0	0	0	0	0
Road/Environmental Factor	0	0	2	0	0
Pedestrian Violation	1	0	1	0	0
Pedalcyclist Violation	0	0	0	0	0
Other/Unknown	11	12	4	0	8
No Improper Driving	18	15	9	27	18
TOTAL	81	77	64	67	91

Victim Alcohol Factors

	.01% - .03%	.04% - .07%	.08% - .10%	.11% & over	Negative	No Test	TOTAL
Drivers	1	3	5	19	55	8	91
Passengers	0	0	0	0	2	1	3
TOTAL	1	3	5	19	57	9	94

Five deceased drivers and 0 passengers tested positive for alcohol and drugs (Illicit & Medication). 9 deceased drivers and 0 passengers tested positive for drugs (Illicit & Medication) alone.

FATAL TRACTOR-TRAILER CRASHES

	2007	2008	2009	2010	2011
Tractor-Trailer Crashes	43	29	40	29	26
Fatalities	45	32	46	29	28

Manner of Collision

	'07	'08	'09	'10	'11
Angle	5	2	7	2	2
Same Direction - Rear End	10	5	7	8	4
Opposite Direction - Head On/Angular	5	9	5	3	4
Opposite Direction - Left/U-Turn	1	0	1	1	1
Fixed Object	2	1	3	3	1
Pedestrian	7	1	7	4	6
Other	4	7	4	4	4
Sideswipe	8	2	5	2	2
Overturned	1	2	1	2	2
TOTAL	43	29	40	29	26

Victim Classification

	2007	2008	2009	2010	2011
Drivers	8	5	2	4	4
Passengers	0	0	1	0	0
TOTAL	8	5	3	4	4

Other Victim Classifications

	2007	2008	2009	2010	2011
Drivers	25	20	25	17	11
Passengers	5	4	11	2	7
Pedestrians	7	1	7	4	6
Pedalcyclists	0	2	0	1	0
TOTAL	37	27	43	24	24

Tractor-Trailer Contributing Circumstances

	'07	'08	'09	'10	'11
Unsafe Speed	2	2	1	1	1
Driver Inattention	5	5	4	4	5
Improper Lane Change	1	0	0	2	0
Improper Passing	0	0	0	0	0
Failed to Use Turn Signal	0	0	0	0	0
Following Too Closely	1	0	0	0	0
Failure to Keep Right	1	0	1	0	0
Mechanical Failure	2	1	0	0	0
Road/Environmental Factor	0	0	0	0	0
Other/Unknown	5	1	7	1	4
No Improper Driving	26	19	25	21	15
TOTAL	43	28	38	29	25

Other Involved Vehicle Contributing Circumstances

	'07	'08	'09	'10	'11
Unsafe Speed	2	1	3	1	1
Driver Inattention	8	9	10	8	6
Improper Lane Change	2	2	1	1	1
Improper Passing	0	1	1	1	1
Failed to Use Turn Signal	0	0	0	0	0
Following Too Closely	2	0	0	0	0
Failure to Keep Right	3	5	7	2	2
Mechanical Failure	1	0	0	0	0
Road/Environmental Factor	0	0	0	0	0
Other/Unknown	7	4	9	4	2
No Improper Driving	21	12	21	14	5
Pedestrian Violation	0	0	0	0	0
No Pedestrian Violation	0	0	0	0	0
TOTAL	46	34	52	31	18

TRACTOR-TRAILER VICTIM ALCOHOL FACTORS

	VICTIM ALCOHOL FACTORS						TOTAL
	.01% - .03%	.04% - .07%	.08% - .10%	.11% & over	Negative	No test	
Drivers	0	0	0	0	4	0	4
Passengers	0	0	0	0	0	0	0
TOTAL	0	0	0	0	4	0	4

OTHER VICTIM ALCOHOL FACTORS

	VICTIM ALCOHOL FACTORS						TOTAL
	.01% - .03%	.04% - .07%	.08% - .10%	.11% & over	Negative	No test	
Drivers	3	0	1	2	16	3	25
Passengers	0	0	0	2	2	1	5
Pedalcyclists	0	0	0	0	0	0	0
Pedestrians	0	0	0	1	5	1	7
TOTAL	3	0	1	5	23	5	37

One passenger tested positive for drugs.

SAFETY EQUIPMENT USAGE

Safety Equipment Used	Driver survived	Driver killed	Passenger killed
Unknown	38	6	5
None	22	47	24
Lap Belt	1	1	7
Harness	0	0	0
Lap Belt & Harness	291	51	20
Child Restraint	0	0	2
Helmet	6	82	2
Airbag Only	31	70	16
Airbag & Seatbelts	128	101	29
Safety Vest (Ped only)	0	0	0
Unapproved Helmet	0	4	0
Other	0	0	0
Total	517	362	105

Based on the various sources of information (accident reports, observations, interviews, evidence), the seat belt data may not be completely reliable.

17 - 20 AGE GROUP

Listed below are the 17 to 20-year-old drivers involved in fatal motor vehicle crashes.

Year	Total fatal crashes 17 - 20 drivers	Total drivers involved	Number of drivers drunk*
2011	79	79	12

2011	17 years old	18 years old	19 years old	20 years old
Total Drivers Involved	17	24	14	24
Number of Drivers Drunk*	1	7	0	4

* .08 & over

FATAL CRASHES WITH ALCOHOL INVOLVED

2011	17 years old	18 years old	19 years old	20 years old
Crashes	2	7	0	6

VICTIM CLASSIFICATION

2011	17 years old	18 years old	19 years old	20 years old
Drivers	4	9	5	10
Passengers	3	6	3	6

FATAL CRASHES AND PERSONS KILLED FOR SELECTED HOLIDAY PERIODS IN NEW JERSEY

Holiday				Fatal Crashes	Persons Killed
Memorial Day					
	2007	(3)	72 Hours	7	7
	2008	(3)	72 Hours	5	5
	2009	(3)	72 Hours	7	7
	2010	(3)	72 Hours	7	8
	2011	(3)	72 Hours	8	8
Fourth of July					
	2007	(1)	24 Hours	5	5
	2008	(3)	72 Hours	8	9
	2009	(3)	72 Hours	4	4
	2010	(3)	72 Hours	11	13
	2011	(3)	72 Hours	7	9
Labor Day					
	2007	(3)	72 Hours	9	9
	2008	(3)	72 Hours	6	6
	2009	(3)	72 Hours	4	5
	2010	(3)	72 Hours	7	7
	2011	(3)	72 Hours	4	4
Thanksgiving					
	2007	(4)	96 Hours	6	7
	2008	(4)	96 Hours	9	9
	2009	(4)	96 Hours	8	10
	2010	(4)	96 Hours	5	5
	2011	(4)	96 Hours	11	11
Christmas					
	2007	(4)	96 Hours	10	10
	2008	(4)	96 Hours	4	5
	2009	(3)	72 Hours	3	3
	2010	(3)	72 Hours	6	6
	2011	(3)	72 Hours	7	7
New Year's					
	2007-08	(4)	96 Hours	9	12
	2008-09	(4)	96 Hours	6	6
	2009-10	(3)	72 Hours	0	0
	2010-11	(3)	72 Hours	2	2

Figures in parentheses show the number of whole days in each holiday period.

TEN YEAR EXPERIENCE

Years	Fatal Crashes	Fatalities	Drivers	Passengers	Pedestrians	Pedalcyclists	Motorcycles*	Mopeds*	Alcohol Involvement
2002	699	771	419	161	176	15	53	0	33.4%
2003	666	735	416	171	137	11	58	0	32.5%
2004	684	732	425	131	151	16	74	0	31.9%
2005	691	748	427	150	154	17	64	0	33.1%
2006	709	771	430	162	167	12	103	0	31.3%
2007	674	724	429	133	150	12	87	1	28.5%
2008	555	590	320	112	138	20	82	1	31.7%
2009	550	584	315	98	157	14	68	0	27.9%
2010	530	556	303	99	141	13	72	0	30.6%
2011	586	627	362	105	143	17	94	0	31.1%
TOTAL	6,344	6,838	3,846	1,322	1,514	147	755	2	31.3%

* Included in "Driver Totals" - If passenger, included in "Passenger Totals."

NJSP FATAL CRASH INVESTIGATIONS SUMMARY BY TROOP

LEGEND

EXPRESSWAY Atlantic City Expressway	TURNPIKE New Jersey Turnpike
CR County Road	MP Milepost
PARKWAY Garden State Parkway	SH State Highway
PIP Palisades Interstate Parkway	

TROOP A

Date	Time	Station	Road	MP	Municipality	County	Contributing Circumstances
01/28/2011	0651	PORT NORRIS	SH 55	32.4	VINELAND CITY	CUMBERLAND	DRIVER INATTENTION
01/30/2011	0701	BRIDGETON	CR 606	3.0	UPPER DEERFIELD TWS	CUMBERLAND	FAIL TO YIELD RIGHT OF WAY
01/31/2011	1141	BUENA VISTA	CR 561	24.9	WINSLOW TWSP	CAMDEN	FAIL TO YIELD RIGHT OF WAY
02/03/2011	2155	WOODSTOWN	CR 657	3.8	MANNINGTON TWSP	SALEM	UNDER INFLUENCE OF DRUGS
02/10/2011	1738	BELLMAWR	I-295	32.3	CHERRY HILL TWSP	CAMDEN	UNDER INFLUENCE OF DRUGS
02/22/2011	1401	WOODSTOWN	CR 611	8.8	UPPER PITTSBORO TW	SALEM	OTHER DRIVER ACTION
03/25/2011	2334	BELLMAWR	I-295	31.3	LAWNSIDE BORO	CAMDEN	PEDESTRIAN VIOLATION, UNKNOWN
04/20/2011	1746	WOODSTOWN	CR 581	0.3	QUINTON TWSP	SALEM	UNSAFE SPEED
04/20/2011	1758	WOODSTOWN	CR 614	0.8	UPPER PITTSBORO TW	SALEM	SUNGLARE
04/23/2011	1920	BRIDGETON	CR 669	1.5	HOPEWELL TWSP	CUMBERLAND	PEDESTRIAN VIOLATION, SUNGLARE
05/07/2011	1653	BRIDGETON	CR 670	4.0	FAIRFIELD TWSP	CUMBERLAND	DRIVER INATTENTION
05/07/2011	2033	A.C.E.	EXPRESSWAY	8.0	EGG HARBOR TWSP	ATLANTIC	UNDER INFLUENCE OF DRUGS
05/14/2011	1403	PORT NORRIS	SH 347	3.3	MAURICE RIVER TWSP	CUMBERLAND	DRIVER INATTENTION, FAILURE TO KEEP RIGHT
05/24/2011	1240	BRIDGETON	CR 626	4.2	HOPEWELL TWSP	CUMBERLAND	DRIVER INATTENTION
05/30/2011	1845	WOODBINE	W SUNRISE RD	0.0	UPPER TWSP	CAPE MAY	DRUNK DRIVING
06/15/2011	0125	WOODBINE	SH 50	2.1	UPPER TWSP	CAPE MAY	DRIVER INATTENTION
06/22/2011	1016	BUENA VISTA	CR 557	19.3	WEYMOUTH TWSP	ATLANTIC	IMPROPER TURNING
06/28/2011	0213	BRIDGETON	CR 690	0.0	VINELAND CITY	CUMBERLAND	DRUNK DRIVING
07/02/2011	1759	BELLMAWR	SH 55	52.2	MANTUA TWSP	GLOUCESTER	NONE
07/11/2011	1800	WOODSTOWN	I-295	8.0	OLDMANS TWSP	SALEM	UNSAFE SPEED
07/15/2011	1219	WOODSTOWN	SH 45	12.1	PILESGROVE TWSP	SALEM	UNDER INFLUENCE OF DRUGS
07/15/2011	1543	BUENA VISTA	SH 54	4.1	BUENA VISTA TWSP	ATLANTIC	UNDER INFLUENCE OF DRUGS
07/19/2011	1909	PORT NORRIS	SH 55	23.0	MILLVILLE CITY	CUMBERLAND	DRUNK DRIVING
07/31/2011	0119	BELLMAWR	SH 42	9.4	GLOUCESTER TWSP	CAMDEN	UNDER INFLUENCE OF DRUGS
07/31/2011	1109	WOODBINE	SH 347	0.1	DENNIS TWSP	CAPE MAY	FAILURE TO KEEP RIGHT
08/09/2011	0219	BRIDGETON	CR 553	16.0	FAIRFIELD TWSP	CUMBERLAND	DRUNK DRIVING
08/12/2011	0216	PORT NORRIS	CR 692	4.3	LAWRENCE TWSP	CUMBERLAND	DRUNK DRIVING
08/26/2011	1855	BELLMAWR	SH 55	48.8	GLASSBORO BORO	GLOUCESTER	UNDER INFLUENCE OF DRUGS
09/17/2011	0048	BELLMAWR	I-295	19.7	WEST DEPTFORD TWSP	GLOUCESTER	DRUNK DRIVING
10/02/2011	0403	WOODSTOWN	SH 40	13.0	PILESGROVE TWSP	SALEM	PEDESTRIAN VIOLATION
10/02/2011	2329	PORT NORRIS	SH 47	32.6	MAURICE RIVER TWSP	CUMBERLAND	DRUNK DRIVING
11/05/2011	0028	BELLMAWR	I-676	3.4	CAMDEN CITY	CAMDEN	DRUNK DRIVING
11/12/2011	1408	BELLMAWR	SH 42	14.2	BELLMAWR BORO	CAMDEN	FOLLOWING TOO CLOSELY
11/29/2011	1512	PORT NORRIS	SH 347	3.2	MAURICE RIVER TWSP	CUMBERLAND	UNSAFE SPEED
12/15/2011	0254	WOODSTOWN	SH 49	5.4	PENNSVILLE TWSP	SALEM	UNSAFE SPEED
12/18/2011	0903	BUENA VISTA	CR 681	1.3	BUENA VISTA TWSP	ATLANTIC	DRUNK DRIVING
12/18/2011	0916	BUENA VISTA	N CUMBERLAND RD	0.0	BUENA VISTA TWSP	ATLANTIC	DRIVER INATTENTION
12/19/2011	0742	PORT NORRIS	CR 555	4.5	DOWNE TWSP	CUMBERLAND	FAIL TO YIELD RIGHT OF WAY
12/21/2011	0733	BELLMAWR	I-295	21.6	WEST DEPTFORD TWSP	GLOUCESTER	UNDER INFLUENCE OF DRUGS
12/26/2011	1917	BRIDGETON	SH 56	3.6	DEERFIELD TWSP	CUMBERLAND	PEDESTRIAN VIOLATION
12/31/2011	0425	BELLMAWR	I-295	31.2	LAWNSIDE BORO	CAMDEN	DRUNK DRIVING, UNDER INFLUENCE OF DRUGS

TROOP B

Date	Time	Station	Road	MP	Municipality	County	Contributing Circumstances
01/10/2011	2349	TOTOWA-SUB	I-80	67.1	RIDGEFIELD PARK TWS	BERGEN	DRIVER INATTENTION
01/14/2011	1701	PERRYVILLE	CR 614	6.0	UNION TWSP	HUNTERDON	DRUNK DRIVING
01/26/2011	0123	SOMERVILLE	I-78	57.2	NEWARK CITY	ESSEX	DRIVER INATTENTION
02/03/2011	1037	NETCONG	I-80	36.2	ROCKAWAY TWSP	MORRIS	DRIVER INATTENTION
02/24/2011	0619	HOPE	CR 616	3.7	KNOWLTON TWSP	WARREN	UNSAFE SPEED
03/11/2011	0400	TOTOWA-SUB	I-80	55.0	TOTOWA BORO	PASSAIC	PEDESTRIAN VIOLATION
04/01/2011	1027	HOPE	I-80	12.0	HOPE TWSP	WARREN	UNSAFE SPEED
04/04/2011	2250	TOTOWA-SUB	I-280	11.9	EAST ORANGE CITY	ESSEX	PEDESTRIAN VIOLATION
04/09/2011	0918	SUSSEX	HOLLAND RD	0.0	WANTAGE TWSP	SUSSEX	DRIVER INATTENTION
04/10/2011	1914	TOTOWA-SUB	I-80	59.5	PATERSON CITY	PASSAIC	DRIVER INATTENTION
04/30/2011	1136	TOTOWA-SUB	I-80	68.1	TEANECK TWSP	BERGEN	DRIVER INATTENTION
05/10/2011	0235	SOMERVILLE	I-78	49.8	SPRINGFIELD TWSP	UNION	DRUNK DRIVING

Date	Time	Station	Road	MP	Municipality	County	Contributing Circumstances
05/15/2011	0550	SOMERVILLE	I-287	14.0	BRIDGEWATER TWSP	SOMERSET	UNSAFE SPEED
05/23/2011	1715	PERRYVILLE	I-78	5.5	GREENWICH TWSP	WARREN	NONE
05/25/2011	0647	WASHINGTON	CR 519	31.8	HARMONY TWSP	WARREN	FAILURE TO KEEP RIGHT
05/28/2011	1515	HOPE	SH 94	14.1	FRELINGHUYSEN TWSP	WARREN	FAIL TO OBEY TRAF CTRL DEV
05/28/2011	1827	WASHINGTON	SH 57	4.9	FRANKLIN TWSP	WARREN	FAIL TO OBEY TRAF CTRL DEV
06/03/2011	0329	PERRYVILLE	I-78	23.5	READINGTON TWSP	HUNTERDON	DRUNK DRIVING
06/05/2011	1536	SUSSEX	SH 15	17.2	FRANKFORD TWSP	SUSSEX	FAILURE TO KEEP RIGHT
06/09/2011	1611	SOMERVILLE	SH 24	8.5	MILLBURN TWSP	ESSEX	DRIVER INATTENTION
06/17/2011	2128	SOMERVILLE	I-287	16.9	BRIDGEWATER TWSP	SOMERSET	DRUNK DRIVING
06/17/2011	2144	SUSSEX	SH 206	118.9	FRANKFORD TWSP	SUSSEX	PEDESTRIAN VIOLATION
06/25/2011	1546	HOPE	I-80	20.3	ALLAMUCHY TWSP	WARREN	DRIVER INATTENTION
06/28/2011	0406	SOMERVILLE	I-78	30.8	BEDMINSTER TWSP	SOMERSET	UNSAFE SPEED
07/01/2011	1337	SOMERVILLE	I-78	38.4	WARREN TWSP	SOMERSET	DRIVER INATTENTION
07/02/2011	2304	PERRYVILLE	I-78	20.4	LEBANON BORO	HUNTERDON	OTHER DRIVER ACTION
08/08/2011	0752	SOMERVILLE	I-78	52.6	UNION TWSP	UNION	DRIVER INATTENTION
08/13/2011	1353	HOPE	I-80	12.0	HOPE TWSP	WARREN	DRIVER INATTENTION
09/01/2011	0536	SOMERVILLE	I-287	17.8	BRIDGEWATER TWSP	SOMERSET	OTHER DRIVER ACTION
09/08/2011	0111	TOTOWA-SUB	I-280	10.1	ORANGE CITY	ESSEX	DRIVER INATTENTION
09/29/2011	2343	NETCONG	I-80	34.7	ROCKAWAY TWSP	MORRIS	DRIVER INATTENTION
10/02/2011	0239	TOTOWA-SUB	I-80	62.9	SADDLE BROOK TWSP	BERGEN	DRUNK DRIVING
10/02/2011	1528	SUSSEX	CR 521	40.6	MONTAGUE TWSP	SUSSEX	UNDER INFLUENCE OF DRUGS
10/03/2011	0437	HOPE	SH 94	14.7	FRELINGHUYSEN TWSP	WARREN	DRIVER INATTENTION
10/04/2011	1622	SUSSEX	CR 610	2.2	FREDON TWSP	SUSSEX	DRUNK DRIVING
10/04/2011	2301	NETCONG	I-80	34.9	ROCKAWAY TWSP	MORRIS	OTHER DRIVER ACTION
10/08/2011	0154	TOTOWA-SUB	I-287	65.5	MAHWAH TWSP	BERGEN	DRUNK DRIVING
10/14/2011	1601	HOPE	CR 604	4.1	ALLAMUCHY TWSP	WARREN	FAILURE TO KEEP RIGHT
10/16/2011	0012	NETCONG	I-80	30.9	ROXBURY TWSP	MORRIS	UNDER INFLUENCE OF DRUGS
10/21/2011	0133	WASHINGTON	CR 519	38.5	WHITE TWSP	WARREN	DRUNK DRIVING
10/26/2011	0732	WASHINGTON	SH 31	38.1	GLEN GARDNER BORO	HUNTERDON	FAIL TO YIELD RIGHT OF WAY
11/18/2011	2110	SUSSEX	RAMSEY RD	0.0	WANTAGE TWSP	SUSSEX	DRIVER INATTENTION
11/27/2011	1800	TOTOWA-SUB	I-280	9.1	WEST ORANGE TOWN	ESSEX	DRUNK DRIVING
11/28/2011	1606	SOMERVILLE	I-287	11.3	FRANKLIN TWSP	SOMERSET	UNDER INFLUENCE OF DRUGS
11/29/2011	0547	HOPE	I-80	1.0	HARDWICK TWSP	WARREN	UNSAFE SPEED

TROOP C

Date	Time	Station	Road	MP	Municipality	County	Contributing Circumstances
02/01/2011	0629	BORDENTOWN	CR 537	23.3	SPRINGFIELD TWSP	BURLINGTON	UNSAFE SPEED
02/19/2011	0455	BORDENTOWN	PETTICOAT BRIDGE RD	0.0	SPRINGFIELD TWSP	BURLINGTON	DRUNK DRIVING
02/23/2011	0603	RED LION	SH 206	13.8	TABERNALE TWSP	BURLINGTON	FAIL TO YIELD RIGHT OF WAY
03/19/2011	1053	RED LION	SH 206	22.2	SOUTHAMPTON TWSP	BURLINGTON	FAIL TO YIELD RIGHT OF WAY
04/26/2011	1822	RED LION	SH 70	16.4	SOUTHAMPTON TWSP	BURLINGTON	UNDER INFLUENCE OF DRUGS
04/26/2011	2249	HAMILTON-SUB	I-195	3.4	HAMILTON TWSP	MERCER	UNDER INFLUENCE OF DRUGS
05/14/2011	0152	RED LION	SH 206	22.1	SOUTHAMPTON TWSP	BURLINGTON	DRUNK DRIVING
05/30/2011	1715	TUCKERTON	CR 563	35.5	WASHINGTON TWSP	BURLINGTON	DRIVER INATTENTION
06/05/2011	1917	TUCKERTON	SOOY PLACE RD	0.0	WOODLAND TWSP	BURLINGTON	DRIVER INATTENTION
06/19/2011	1952	HAMILTON-SUB	SH 129	0.7	TRENTON	MERCER	DRIVER INATTENTION
06/25/2011	2251	RED LION	SH 206	14.6	TABERNALE TWSP	BURLINGTON	DRIVER INATTENTION, UNDER INFLUENCE OF DRUGS
07/03/2011	2338	RED LION	ATSION RD	0.0	SHAMONG TWSP	BURLINGTON	DRIVER INATTENTION
07/29/2011	2257	BORDENTOWN	I-295	53.1	MANSFIELD TWSP	BURLINGTON	DRUNK DRIVING
08/01/2011	0803	RED LION	SH 70	20.8	SOUTHAMPTON TWSP	BURLINGTON	DRIVER INATTENTION
08/06/2011	1535	BORDENTOWN	I-295	42.2	MOUNT LAUREL TWSP	BURLINGTON	DRIVER INATTENTION
08/22/2011	2021	HAMILTON-SUB	I-195	16.1	MILLSTONE TWSP	MONMOUTH	DRUNK DRIVING, UNSAFE SPEED
08/23/2011	0135	KINGWOOD	BELLIS RD	0.0	HOLLAND TWSP	HUNTERDON	DRUNK DRIVING
08/23/2011	0508	RED LION	SH 206	16.5	SOUTHAMPTON TWSP	BURLINGTON	UNDER INFLUENCE OF DRUGS
09/10/2011	1448	RED LION	SH 206	6.7	SHAMONG TWSP	BURLINGTON	DRIVER INATTENTION
09/15/2011	1410	HAMILTON-SUB	CR 571	30.0	ROOSEVELT BORO	MONMOUTH	UNDER INFLUENCE OF DRUGS
09/23/2011	1634	HAMILTON-SUB	CR 27	0.0	UPPER FREEHOLD TWSP	MONMOUTH	FAIL TO OBEY TRAF CTRL DEV
09/27/2011	1721	HAMILTON-SUB	MEIRS RD	0.0	UPPER FREEHOLD TWSP	MONMOUTH	DRUNK DRIVING
09/28/2011	0108	RED LION	CR 681	0.3	SOUTHAMPTON TWSP	BURLINGTON	DRUNK DRIVING
10/03/2011	1741	BORDENTOWN	I-295	49.5	SPRINGFIELD TWSP	BURLINGTON	DRIVER INATTENTION
10/06/2011	2058	KINGWOOD	SH 179	6.5	EAST AMWELL TWS	HUNTERDON	DRIVER INATTENTION
11/02/2011	1157	RED LION	SH 38	19.0	SOUTHAMPTON TWSP	BURLINGTON	DRIVER INATTENTION
11/18/2011	0857	TUCKERTON	SH 9	58.6	BASS RIVER TWSP	BURLINGTON	UNDER INFLUENCE OF DRUGS
11/25/2011	1059	BORDENTOWN	I-295	36.5	MOUNT LAUREL TWSP	BURLINGTON	FOLLOWING TOO CLOSELY
12/01/2011	1521	HAMILTON-SUB	I-195	12.3	UPPER FREEHOLD TWSP	MONMOUTH	DRUNK DRIVING
12/16/2011	0728	RED LION	CR 532	11.5	TABERNALE TWSP	BURLINGTON	DRUNK DRIVING
12/28/2011	1713	HAMILTON-SUB	I-295	64.9	HAMILTON TWSP	MERCER	DRIVER INATTENTION, PEDESTRIAN VIOLATION
12/30/2011	2007	HAMILTON-SUB	I-295	67.0	LAWRENCE TWSP	MERCER	IMPROPER LANE CHANGE

TROOP D

Date	Time	Station	Road	MP	Municipality	County	Contributing Circumstances
01/24/2011	0641	MOORESTOWN	TURNPIKE	30.9	CHERRY HILL TWSP	CAMDEN	DRIVER INATTENTION
01/25/2011	0251	MOORESTOWN	TURNPIKE	38.4	MOUNT LAUREL TWSP	BURLINGTON	DRUNK DRIVING
02/01/2011	1212	CRANBURY	TURNPIKE	92.1	WOODBIDGE TWSP	MIDDLESEX	UNDER INFLUENCE OF DRUGS
03/03/2011	1357	MOORESTOWN	TURNPIKE	40.3	MOUNT LAUREL TWSP	BURLINGTON	DRIVER INATTENTION
03/06/2011	0432	NEWARK	TURNPIKE	102.9	ELIZABETH CITY	UNION	DRUNK DRIVING
03/14/2011	2100	CRANBURY	TURNPIKE	83.3	EAST BRUNSWICK TWSP	MIDDLESEX	TIRES
03/19/2011	0231	CRANBURY	TURNPIKE	94.6	WOODBIDGE TWSP	MIDDLESEX	DRUNK DRIVING
04/05/2011	0851	MOORESTOWN	TURNPIKE	37.2	MOUNT LAUREL TWSP	BURLINGTON	DRIVER INATTENTION
04/10/2011	0316	NEWARK	TURNPIKE	109.1	KEARNY TOWN	HUDSON	DRUNK DRIVING
04/21/2011	0621	MOORESTOWN	TURNPIKE	30.3	CHERRY HILL TWSP	CAMDEN	IMPROPER LANE CHANGE
04/24/2011	0915	CRANBURY	TURNPIKE	95.9	CARTERET BORO	MIDDLESEX	DRIVER INATTENTION
07/05/2011	1605	CRANBURY	TURNPIKE	77.6	SOUTH BRUNSWICK TWS	MIDDLESEX	DRIVER INATTENTION
07/21/2011	1741	MOORESTOWN	TURNPIKE	35.0	MOUNT LAUREL TWSP	BURLINGTON	DRIVER INATTENTION
08/13/2011	1427	NEWARK	TURNPIKE	117.4	RIDGEFIELD PARK TWS	BERGEN	IMPROPER LANE CHANGE
08/21/2011	2030	NEWARK	TURNPIKE	6.0	JERSEY CITY	HUDSON	DRIVER INATTENTION
08/24/2011	1154	CRANBURY	TURNPIKE	76.2	SOUTH BRUNSWICK TWS	MIDDLESEX	UNSAFE SPEED
09/15/2011	0736	CRANBURY	TURNPIKE	74.4	SOUTH BRUNSWICK TWS	MIDDLESEX	IMPROPER LANE CHANGE
10/02/2011	1310	CRANBURY	TURNPIKE	93.0	WOODBIDGE TWSP	MIDDLESEX	UNSAFE SPEED
10/29/2011	2127	NEWARK	TURNPIKE	116.0	RIDGEFIELD BORO	BERGEN	PEDESTRIAN VIOLATION
11/08/2011	1135	CRANBURY	TURNPIKE	74.0	MONROE TWSP	MIDDLESEX	UNSAFE SPEED
11/30/2011	1149	MOORESTOWN	TURNPIKE	31.1	CHERRY HILL TWSP	CAMDEN	DRIVER INATTENTION
12/06/2011	0908	NEWARK	TURNPIKE	100.0	ELIZABETH CITY	UNION	DRIVER INATTENTION
12/07/2011	0135	CRANBURY	TURNPIKE	90.2	WOODBIDGE TWSP	MIDDLESEX	IMPROPER PASSING

TROOP E

Date	Time	Station	Road	MP	Municipality	County	Contributing Circumstances
02/04/2011	2352	BLOOMFIELD	PARKWAY	134.0	WOODBIDGE TWSP	MIDDLESEX	DRUNK DRIVING
02/07/2011	1656	BASS RIVER	PARKWAY	86.2	TOMS RIVER	OCEAN	UNDER INFLUENCE OF DRUGS
02/15/2011	2236	BLOOMFIELD	PARKWAY	131.1	WOODBIDGE TWSP	MIDDLESEX	UNSAFE SPEED
02/17/2011	0142	BLOOMFIELD	PARKWAY	155.8	CLIFTON CITY	PASSAIC	UNDER INFLUENCE OF DRUGS
02/26/2011	1956	HOLMDEL	PARKWAY	110.0	MIDDLETOWN TWSP	MONMOUTH	PEDESTRIAN VIOLATION
02/28/2011	1723	BLOOMFIELD	PARKWAY	140.3	KENILWORTH BORO	UNION	WHEELS
03/06/2011	0246	HOLMDEL	PARKWAY	89.2	LAKEWOOD TWSP	OCEAN	DRUNK DRIVING
04/02/2011	2259	HOLMDEL	PARKWAY	120.0	ABERDEEN TWSP	MONMOUTH	DRUNK DRIVING
04/13/2011	0125	BLOOMFIELD	PARKWAY	145.3	IRVINGTON TOWN	ESSEX	UNDER INFLUENCE OF DRUGS
04/17/2011	1512	BASS RIVER	PARKWAY	64.0	STAFFORD TWSP	OCEAN	UNDER INFLUENCE OF DRUGS
04/28/2011	1435	BASS RIVER	PARKWAY	25.2	UPPER TWSP	CAPE MAY	UNDER INFLUENCE OF DRUGS
05/03/2011	1559	HOLMDEL	PARKWAY	107.3	TINTON FALLS BORO	MONMOUTH	DRUNK DRIVING
05/13/2011	0023	HOLMDEL	PARKWAY	94.4	WALL TWSP	MONMOUTH	DRIVER INATTENTION
05/15/2011	1420	BASS RIVER	PARKWAY	25.6	UPPER TWSP	CAPE MAY	DRIVER INATTENTION
06/17/2011	0324	BLOOMFIELD	PARKWAY	150.0	BLOOMFIELD BORO	ESSEX	DRUNK DRIVING
07/04/2011	0508	HOLMDEL	PARKWAY	112.5	MIDDLETOWN TWSP	MONMOUTH	OTHER DRIVER ACTION
07/05/2011	1737	HOLMDEL	PARKWAY	121.3	OLD BRIDGE TWSP	MIDDLESEX	DRIVER INATTENTION
07/14/2011	2148	HOLMDEL	PARKWAY	111.4	MIDDLETOWN TWSP	MONMOUTH	DRIVER INATTENTION
07/17/2011	0823	BASS RIVER	PARKWAY	16.0	DENNIS TWSP	CAPE MAY	DRUNK DRIVING
07/20/2011	2310	BLOOMFIELD	PARKWAY	153.8	BLOOMFIELD BORO	ESSEX	DRIVER INATTENTION
08/14/2011	0048	BASS RIVER	PARKWAY	35.5	EGG HARBOR TWSP	ATLANTIC	DRUNK DRIVING
08/17/2011	0240	HOLMDEL	PARKWAY	119.2	ABERDEEN TWSP	MONMOUTH	DRUNK DRIVING
08/20/2011	1145	BASS RIVER	PARKWAY	37.6	EGG HARBOR TWSP	ATLANTIC	UNDER INFLUENCE OF DRUGS
08/31/2011	2237	BLOOMFIELD	PARKWAY	171.8	MONTVALE BORO	BERGEN	UNSAFE SPEED
10/08/2011	0446	BLOOMFIELD	PARKWAY	145.3	IRVINGTON TOWN	ESSEX	DRUNK DRIVING
10/16/2011	0208	HOLMDEL	PARKWAY	98.4	WALL TWSP	MONMOUTH	PEDESTRIAN VIOLATION
11/06/2011	1616	BASS RIVER	PARKWAY	36.0	EGG HARBOR TWSP	ATLANTIC	UNDER INFLUENCE OF DRUGS
11/24/2011	1249	HOLMDEL	PARKWAY	126.8	SAYREVILLE BORO	MIDDLESEX	FOLLOWING TOO CLOSELY
11/24/2011	1840	BLOOMFIELD	PARKWAY	171.4	MONTVALE BORO	BERGEN	UNDER INFLUENCE OF DRUGS
12/08/2011	1301	HOLMDEL	PARKWAY	111.3	MIDDLETOWN TWSP	MONMOUTH	DRIVER INATTENTION, OTHER DRIVER ACTION
12/22/2011	0111	HOLMDEL	PARKWAY	128.7	WOODBIDGE TWSP	MIDDLESEX	DRUNK DRIVING
12/31/2011	0004	BLOOMFIELD	PARKWAY	139.8	KENILWORTH BORO	UNION	PEDESTRIAN VIOLATION

FATAL CRASHES BY COUNTY, MUNICIPALITY, DATE, TIME AND LOCATION

LEGEND

EXPRESSWAY Atlantic City Expressway	TURNPIKE New Jersey Turnpike
CR County Road	MP Milepost
PARKWAY Garden State Parkway	SH State Highway
PIP Palisades Interstate Parkway	

ATLANTIC COUNTY

Municipality	Date	Day	Time	Road	MP	Persons Killed
GALLOWAY TWSP	01/05/2011	WEDNESDAY	0750	SH 30	47.2	1 DRIVER
SOMERS POINT CITY	01/06/2011	THURSDAY	0058	CR 585	0.3	1 PASSENGER
PLEASANTVILLE CITY	01/09/2011	SUNDAY	1855	SH 40	59.8	1 PEDESTRIAN
EGG HARBOR TWSP	01/15/2011	SATURDAY	1209	CR 575	4.6	1 DRIVER
EGG HARBOR CITY	02/16/2011	WEDNESDAY	1527	CR 624	1.9	1 DRIVER
HAMILTON TWSP	02/18/2011	FRIDAY	2337	SH 322	43.8	1 DRIVER
EGG HARBOR TWSP	03/05/2011	SATURDAY	1237	CR 646	0.9	1 PASSENGER
ABSECON CITY	03/10/2011	THURSDAY	0803	SH 30	54.2	1 DRIVER
HAMILTON TWSP	03/15/2011	TUESDAY	2137	WEST JERSEY AVE	4.1	2 DRIVERS
HAMILTON TWSP	04/10/2011	SUNDAY	1258	CR 614	3.0	1 PASSENGER
GALLOWAY TWSP	04/17/2011	SUNDAY	0218	CR 634	1.4	1 DRIVER, 1 PASSENGER
EGG HARBOR TWSP	05/07/2011	SATURDAY	2033	EXPRESSWAY	8.0	1 DRIVER
PLEASANTVILLE CITY	05/09/2011	MONDAY	1755	SH 322	59.5	1 PEDESTRIAN
EGG HARBOR TWSP	05/10/2011	TUESDAY	2113	SH 40	61.7	1 PEDESTRIAN
ABSECON CITY	06/04/2011	SATURDAY	2204	SH 30	53.9	1 PASSENGER
HAMMONTON TOWN	06/10/2011	FRIDAY	1054	CR 678	1.1	1 DRIVER
WEYMOUTH TWSP	06/22/2011	WEDNESDAY	1016	CR 557	19.3	1 PASSENGER
HAMILTON TWSP	07/07/2011	THURSDAY	0603	SH 50	23.8	1 DRIVER
GALLOWAY TWSP	07/09/2011	SATURDAY	2132	CR 575	12.1	1 PEDESTRIAN
BUENA VISTA TWSP	07/15/2011	FRIDAY	1543	SH 54	4.1	1 DRIVER
HAMMONTON TOWN	07/30/2011	SATURDAY	1634	GRAPE ST	0.0	1 DRIVER
EGG HARBOR TWSP	08/05/2011	FRIDAY	0137	CR 646	1.6	1 DRIVER
EGG HARBOR TWSP	08/07/2011	SUNDAY	0221	SH 322	62.0	1 PASSENGER
EGG HARBOR TWSP	08/14/2011	SUNDAY	0048	PARKWAY	35.5	1 DRIVER
EGG HARBOR TWSP	08/20/2011	SATURDAY	1145	PARKWAY	37.6	1 DRIVER, 3 PASSENGERS
ATLANTIC CITY	08/20/2011	SATURDAY	1600	SH 40	61.6	3 PASSENGERS
GALLOWAY TWSP	09/05/2011	MONDAY	2351	SH 30	43.0	1 DRIVER
EGG HARBOR TWSP	09/20/2011	TUESDAY	1828	CR 559	7.1	1 DRIVER
EGG HARBOR TWSP	09/27/2011	TUESDAY	1333	CR 559	8.2	1 DRIVER
GALLOWAY TWSP	10/04/2011	TUESDAY	2134	VERA KING FARRIS DR	0.0	1 PASSENGER
GALLOWAY TWSP	10/20/2011	THURSDAY	2020	SH 30	50.0	1 PEDESTRIAN
EGG HARBOR CITY	10/23/2011	SUNDAY	0130	CR 624	2.0	1 PASSENGER
MULLICA TWSP	10/23/2011	SUNDAY	0241	CR 561	15.0	1 DRIVER
EGG HARBOR TWSP	10/31/2011	MONDAY	2047	CR 575	4.1	1 PEDESTRIAN
EGG HARBOR TWSP	11/06/2011	SUNDAY	1616	PARKWAY	36.0	1 PEDESTRIAN
GALLOWAY TWSP	11/06/2011	SUNDAY	1807	COLLINS RD	0.0	1 PEDESTRIAN
HAMILTON TWSP	11/11/2011	FRIDAY	1657	CR 575	9.1	1 PASSENGER
LINWOOD CITY	11/13/2011	SUNDAY	1738	SH 9	37.0	1 PEDALCYCLIST
ATLANTIC CITY	12/03/2011	SATURDAY	1553	PACIFIC AVE	1.6	1 PEDESTRIAN
BUENA VISTA TWSP	12/18/2011	SUNDAY	0903	CR 681	1.3	1 DRIVER
BUENA VISTA TWSP	12/18/2011	SUNDAY	0916	N CUMBERLAND RD	0.0	1 DRIVER

BERGEN COUNTY

Municipality	Date	Day	Time	Road	MP	Persons Killed
LYNDHURST TWSP	01/09/2011	SUNDAY	0333	CR 30	0.3	1 PEDESTRIAN
RIDGEFIELD PARK TWS	01/10/2011	MONDAY	2349	I-80	67.1	1 DRIVER
HACKENSACK CITY	01/24/2011	MONDAY	0804	CR 56	4.0	1 PEDESTRIAN
FRANKLIN LAKES BORO	01/24/2011	MONDAY	2026	CR 89	2.0	1 PASSENGER
FORT LEE BORO	02/11/2011	FRIDAY	0854	CR 56	4.1	1 PEDESTRIAN
TETERBORO BORO	02/22/2011	TUESDAY	2018	SH 46	68.5	1 PASSENGER
RUTHERFORD BORO	03/01/2011	TUESDAY	0047	CR 507	7.7	1 PASSENGER
TEANECK TWSP	04/30/2011	SATURDAY	1136	I-80	68.1	1 DRIVER
SADDLE BROOK TWSP	05/07/2011	SATURDAY	1913	MAYHILL ST	0.0	1 DRIVER
RUTHERFORD BORO	06/11/2011	SATURDAY	0115	SH 17	4.7	1 DRIVER
HACKENSACK CITY	06/12/2011	SUNDAY	1955	SH 17	9.3	1 DRIVER
RUTHERFORD BORO	06/24/2011	FRIDAY	2157	CR 30	1.7	1 PEDESTRIAN
ALLENDALE BORO	07/04/2011	MONDAY	1302	CR 90	0.5	1 PEDALCYCLIST
HACKENSACK CITY	07/22/2011	FRIDAY	1325	CR 56	4.5	1 DRIVER

Municipality	Date	Day	Time	Road	MP	Persons Killed
RIDGEFIELD PARK TWS	08/13/2011	SATURDAY	1427	TURNPIKE	117.4	1 DRIVER
TEANECK TWSP	08/25/2011	THURSDAY	2314	CR 39	3.6	1 PEDESTRIAN
MONTVALE BORO	08/31/2011	WEDNESDAY	2237	PARKWAY	171.8	1 DRIVER
RIDGEFIELD BORO	09/13/2011	TUESDAY	0903	SH 93	0.5	1 DRIVER
SADDLE BROOK TWSP	10/02/2011	SUNDAY	0239	I-80	62.9	2 PEDESTRIANS
MAHWAH TWSP	10/08/2011	SATURDAY	0154	I-287	65.5	1 DRIVER
RUTHERFORD BORO	10/11/2011	TUESDAY	0100	SH 17	4.7	1 DRIVER
RUTHERFORD BORO	10/14/2011	FRIDAY	0127	SH 3	6.4	1 PEDESTRIAN
RIDGEFIELD BORO	10/29/2011	SATURDAY	2127	TURNPIKE	116.0	1 PEDESTRIAN
CLOSTER BORO	11/01/2011	TUESDAY	0612	CR 505	17.0	1 DRIVER
HACKENSACK CITY	11/07/2011	MONDAY	0705	CR 56	4.6	1 PEDESTRIAN
MONTVALE BORO	11/24/2011	THURSDAY	1840	PARKWAY	171.4	1 PEDESTRIAN
RIDGEWOOD TWSP	11/26/2011	SATURDAY	2000	SH 17	17.3	1 PEDESTRIAN
RUTHERFORD BORO	11/30/2011	WEDNESDAY	0802	CR 32	1.4	1 PEDESTRIAN
NORTH ARLINGTON BOR	11/30/2011	WEDNESDAY	1206	SH 7	4.7	1 DRIVER
LODI BORO	12/26/2011	MONDAY	2354	CR 56	3.6	1 PEDESTRIAN

BURLINGTON COUNTY

Municipality	Date	Day	Time	Road	MP	Persons Killed
MANSFIELD TWSP	01/17/2011	MONDAY	2353	SH 206	30.7	1 PASSENGER
MOUNT LAUREL TWSP	01/25/2011	TUESDAY	0251	TURNPIKE	38.4	1 DRIVER
SPRINGFIELD TWSP	02/01/2011	TUESDAY	0629	CR 537	23.3	1 DRIVER
SPRINGFIELD TWSP	02/19/2011	SATURDAY	0455	PETTICOAT BRIDGE RD	0.0	1 DRIVER
MOORESTOWN TWSP	02/19/2011	SATURDAY	1221	SH 38	6.7	1 PASSENGER
EDGEWATER PARK TWSP	02/21/2011	MONDAY	1303	SH 130	43.0	1 PASSENGER
TABERNACLE TWSP	02/23/2011	WEDNESDAY	0603	SH 206	13.8	1 DRIVER
MOUNT LAUREL TWSP	03/03/2011	THURSDAY	1357	TURNPIKE	40.3	1 PASSENGER
EVESHAM TWSP	03/07/2011	MONDAY	0858	SH 70	10.1	1 DRIVER
WILLINGBORO TWSP	03/10/2011	THURSDAY	1900	SH 130	42.7	1 PEDESTRIAN
CINNAMINSON TWSP	03/12/2011	SATURDAY	0800	SH 130	36.0	1 PEDESTRIAN
SOUTHAMPTON TWSP	03/19/2011	SATURDAY	1053	SH 206	22.2	1 DRIVER, 1 PASSENGER
BORDENTOWN TWSP	03/31/2011	THURSDAY	1136	SH 130	53.6	1 PASSENGER
PEMBERTON TWSP	03/31/2011	THURSDAY	1553	CR 646	3.3	1 DRIVER
MOORESTOWN TWSP	04/04/2011	MONDAY	1420	401 SH 38	6.4	1 DRIVER
MOUNT LAUREL TWSP	04/05/2011	TUESDAY	0851	TURNPIKE	37.2	1 DRIVER
SOUTHAMPTON TWSP	04/26/2011	TUESDAY	1822	SH 70	16.4	1 DRIVER
SOUTHAMPTON TWSP	05/14/2011	SATURDAY	0152	SH 206	22.1	1 DRIVER
WASHINGTON TWSP	05/30/2011	MONDAY	1715	CR 563	35.5	1 DRIVER
BEVERLY CITY	06/05/2011	SUNDAY	1510	WARREN ST	13.5	1 PASSENGER
WOODLAND TWSP	06/05/2011	SUNDAY	1917	SOOY PLACE RD	0.0	1 DRIVER
WILLINGBORO TWSP	06/12/2011	SUNDAY	0226	GARFIELD DR	0.0	1 DRIVER
BORDENTOWN TWSP	06/20/2011	MONDAY	0836	SH 130	53.6	1 DRIVER
TABERNACLE TWSP	06/25/2011	SATURDAY	2251	SH 206	14.6	1 PEDALCYCLIST
EDGEWATER PARK TWSP	07/01/2011	FRIDAY	0203	SH 130	42.2	1 DRIVER
SHAMONG TWSP	07/03/2011	SUNDAY	2338	ATSION RD	0.0	1 PASSENGER
CHESTERFIELD TWSP	07/10/2011	SUNDAY	2145	CR 672	1.3	1 PEDESTRIAN
MOUNT LAUREL TWSP	07/21/2011	THURSDAY	1741	TURNPIKE	35.0	1 DRIVER
WILLINGBORO TWSP	07/24/2011	SUNDAY	1230	CR 629	0.8	1 DRIVER
MANSFIELD TWSP	07/29/2011	FRIDAY	2257	I-295	53.1	1 PEDESTRIAN
SOUTHAMPTON TWSP	08/01/2011	MONDAY	0803	SH 70	20.8	1 DRIVER
MOUNT LAUREL TWSP	08/06/2011	SATURDAY	1535	I-295	42.2	1 DRIVER
MOUNT LAUREL TWSP	08/22/2011	MONDAY	1047	CR 673	1.1	1 DRIVER
SOUTHAMPTON TWSP	08/23/2011	TUESDAY	0508	SH 206	16.5	1 PASSENGER
SHAMONG TWSP	09/10/2011	SATURDAY	1448	SH 206	6.7	1 DRIVER
CINNAMINSON TWSP	09/20/2011	TUESDAY	1253	SH 130	38.4	1 DRIVER
SOUTHAMPTON TWSP	09/28/2011	WEDNESDAY	0108	CR 681	0.3	1 DRIVER
SPRINGFIELD TWSP	10/03/2011	MONDAY	1741	I-295	49.5	1 DRIVER
BORDENTOWN TWSP	10/11/2011	TUESDAY	0342	SH 130	56.9	2 PASSENGERS
SOUTHAMPTON TWSP	11/02/2011	WEDNESDAY	1157	SH 38	19.0	1 DRIVER
PEMBERTON TWSP	11/06/2011	SUNDAY	0617	CR 530	5.7	1 DRIVER
WESTAMPTON TWSP	11/11/2011	FRIDAY	1352	CR 541	19.3	1 PASSENGER
BASS RIVER TWSP	11/18/2011	FRIDAY	0857	SH 9	58.6	1 DRIVER
MOUNT LAUREL TWSP	11/25/2011	FRIDAY	1059	I-295	36.5	1 DRIVER
EVESHAM TWSP	11/29/2011	TUESDAY	1540	SH 73	22.8	1 DRIVER
BORDENTOWN TWSP	12/15/2011	THURSDAY	1402	SH 206	36.8	1 DRIVER
TABERNACLE TWSP	12/16/2011	FRIDAY	0728	CR 532	11.5	1 DRIVER
MANSFIELD TWSP	12/17/2011	SATURDAY	2128	CR 543	22.6	1 DRIVER
CINNAMINSON TWSP	12/23/2011	FRIDAY	1637	CR 603	7.4	1 PASSENGER
MOUNT LAUREL TWSP	12/26/2011	MONDAY	1819	CR 612	0.6	1 PEDESTRIAN

CAMDEN COUNTY

Municipality	Date	Day	Time	Road	MP	Persons Killed
WINSLOW TWSP	01/01/2011	SATURDAY	0324	RED FOX TR	0.0	1 PEDESTRIAN
CHERRY HILL TWSP	01/03/2011	MONDAY	1858	SH 154	1.3	1 DRIVER
SOMERDALE BORO	01/04/2011	TUESDAY	1810	SH 30	10.4	1 PEDESTRIAN
GLOUCESTER TWSP	01/11/2011	TUESDAY	2054	CR 705	5.9	1 DRIVER
BERLIN BORO	01/13/2011	THURSDAY	2246	SH 30	17.5	1 PEDESTRIAN
CHERRY HILL TWSP	01/24/2011	MONDAY	0641	TURNPIKE	30.9	1 DRIVER
WINSLOW TWSP	01/31/2011	MONDAY	1141	CR 561	24.9	1 DRIVER
CHERRY HILL TWSP	02/10/2011	THURSDAY	1738	I-295	32.3	1 DRIVER
WINSLOW TWSP	02/14/2011	MONDAY	1242	CR 689	0.6	1 DRIVER, 1 PASSENGER
CAMDEN CITY	03/05/2011	SATURDAY	2233	SH 30	2.7	1 PEDESTRIAN
WINSLOW TWSP	03/07/2011	MONDAY	1124	CR 689	2.8	1 DRIVER
HADDON HEIGHTS BORO	03/18/2011	FRIDAY	0248	CR 656	0.4	1 DRIVER
GLOUCESTER TWSP	03/18/2011	FRIDAY	1113	GREENS WAY	0.0	1 PEDESTRIAN
HADDON TWSP	03/18/2011	FRIDAY	1248	SH 130	28.4	1 DRIVER
LAWNSIDE BORO	03/25/2011	FRIDAY	2334	I-295	31.3	1 PEDESTRIAN
BERLIN BORO	03/31/2011	THURSDAY	0753	CR 689	6.1	1 DRIVER
WINSLOW TWSP	04/10/2011	SUNDAY	1327	SH 30	23.6	1 DRIVER
LINDENWOLD BORO	04/13/2011	WEDNESDAY	2203	SH 30	13.4	1 PEDESTRIAN
CAMDEN CITY	04/17/2011	SUNDAY	0112	CR 601	0.7	1 DRIVER
WINSLOW TWSP	04/17/2011	SUNDAY	0820	SH 73	14.5	1 DRIVER
PENNSAUKEN TWSP	04/18/2011	MONDAY	0935	SH 73	32.6	1 DRIVER
CHERRY HILL TWSP	04/21/2011	THURSDAY	0621	TURNPIKE	30.3	1 DRIVER, 1 PASSENGER
CHERRY HILL TWSP	04/30/2011	SATURDAY	1312	SH 70	2.8	1 DRIVER
CLEMENTON BORO	05/02/2011	MONDAY	0009	CR 534	9.0	1 DRIVER
WINSLOW TWSP	05/25/2011	WEDNESDAY	1628	JOHNSON RD	0.0	1 DRIVER
CAMDEN CITY	06/02/2011	THURSDAY	1408	CHESTNUT ST	0.0	1 DRIVER
COLLINGSWOOD BORO	07/18/2011	MONDAY	1245	CR 603	2.3	1 DRIVER
LINDENWOLD BORO	07/20/2011	WEDNESDAY	2143	SH 30	13.0	1 PEDESTRIAN
CHERRY HILL TWSP	07/29/2011	FRIDAY	1058	CR 544	8.1	1 PASSENGER
GLOUCESTER TWSP	07/31/2011	SUNDAY	0119	SH 42	9.4	1 PEDESTRIAN
PENNSAUKEN TWSP	08/16/2011	TUESDAY	1818	CR 644	6.2	1 DRIVER
WINSLOW TWSP	08/26/2011	FRIDAY	2252	CR 720	6.1	1 DRIVER
CHERRY HILL TWSP	09/15/2011	THURSDAY	1234	SH 70	4.5	1 PEDESTRIAN
CHERRY HILL TWSP	09/20/2011	TUESDAY	1552	CR 675	7.8	1 PASSENGER
CAMDEN CITY	11/05/2011	SATURDAY	0028	I-676	3.4	1 PASSENGER
BELLMAWR BORO	11/12/2011	SATURDAY	1408	SH 42	14.2	1 DRIVER
LAWNSIDE BORO	11/13/2011	SUNDAY	1550	CR 667	0.5	1 DRIVER
WINSLOW TWSP	11/15/2011	TUESDAY	1818	CR 536	2.0	1 PEDESTRIAN
WINSLOW TWSP	11/19/2011	SATURDAY	1828	CR 706	4.0	1 DRIVER
CHERRY HILL TWSP	11/27/2011	SUNDAY	1303	SH 41	9.8	1 PASSENGER
CHERRY HILL TWSP	11/30/2011	WEDNESDAY	1149	TURNPIKE	31.1	1 DRIVER
COLLINGSWOOD BORO	12/07/2011	WEDNESDAY	0913	CR 732	0.2	1 DRIVER
CHERRY HILL TWSP	12/15/2011	THURSDAY	2101	SH 38	3.9	1 PEDALCYCLIST
WINSLOW TWSP	12/22/2011	THURSDAY	1734	SH 73	8.9	1 DRIVER
CLEMENTON BORO	12/29/2011	THURSDAY	0315	SH 30	14.1	2 DRIVERS
LAWNSIDE BORO	12/31/2011	SATURDAY	0425	I-295	31.2	1 PEDESTRIAN

CAPE MAY COUNTY

Municipality	Date	Day	Time	Road	MP	Persons Killed
MIDDLE TWSP	01/03/2011	MONDAY	1601	SH 9	8.5	1 DRIVER
MIDDLE TWSP	01/04/2011	TUESDAY	1513	CR 601	0.9	1 DRIVER
UPPER TWSP	04/28/2011	THURSDAY	1435	PARKWAY	25.2	1 PASSENGER
UPPER TWSP	05/15/2011	SUNDAY	1420	PARKWAY	25.6	1 PASSENGER, 1 DRIVER
UPPER TWSP	05/30/2011	MONDAY	1845	W SUNRISE RD	0.0	1 DRIVER
UPPER TWSP	06/15/2011	WEDNESDAY	0125	SH 50	2.1	1 DRIVER
DENNIS TWSP	07/17/2011	SUNDAY	0823	PARKWAY	16.0	1 DRIVER
DENNIS TWSP	07/31/2011	SUNDAY	1109	SH 347	0.1	1 PASSENGER

CUMBERLAND COUNTY

Municipality	Date	Day	Time	Road	MP	Persons Killed
VINELAND CITY	01/07/2011	FRIDAY	1701	POST RD	0.0	1 PEDESTRIAN
VINELAND CITY	01/28/2011	FRIDAY	0651	SH 55	32.4	1 DRIVER
UPPER DEERFIELD TWS	01/30/2011	SUNDAY	0701	CR 606	3.0	1 DRIVER
MILLVILLE CITY	04/03/2011	SUNDAY	0101	CR 627	1.6	1 PEDESTRIAN
BRIDGETON CITY	04/09/2011	SATURDAY	2015	MLK JR. WAY	0.0	1 DRIVER
HOPEWELL TWSP	04/23/2011	SATURDAY	1920	CR 669	1.5	1 PEDESTRIAN
BRIDGETON CITY	05/03/2011	TUESDAY	1916	EAST AVE	0.0	1 DRIVER
FAIRFIELD TWSP	05/07/2011	SATURDAY	1653	CR 670	4.0	1 DRIVER

Municipality	Date	Day	Time	Road	MP	Persons Killed
MAURICE RIVER TWSP	05/14/2011	SATURDAY	1403	SH 347	3.3	1 DRIVER, 1 PASSENGER
HOPEWELL TWSP	05/24/2011	TUESDAY	1240	CR 626	4.2	1 DRIVER
BRIDGETON CITY	05/24/2011	TUESDAY	1442	CR 606	0.5	1 DRIVER
VINELAND CITY	06/28/2011	TUESDAY	0213	CR 690	0.0	1 DRIVER, 1 PASSENGER
MILLVILLE CITY	07/19/2011	TUESDAY	1909	SH 55	23.0	1 DRIVER
VINELAND CITY	07/30/2011	SATURDAY	2234	CHESTNUT AVE	0.0	1 DRIVER
FAIRFIELD TWSP	08/09/2011	TUESDAY	0219	CR 553	16.0	1 DRIVER
LAWRENCE TWSP	08/12/2011	FRIDAY	0216	CR 692	4.3	1 DRIVER
VINELAND CITY	09/25/2011	SUNDAY	1555	EAST CHESTNUT AVE	5.4	1 DRIVER
MAURICE RIVER TWSP	10/02/2011	SUNDAY	2329	SH 47	32.6	1 PASSENGER
VINELAND CITY	11/19/2011	SATURDAY	2324	CR 552	8.5	1 DRIVER
MAURICE RIVER TWSP	11/29/2011	TUESDAY	1512	SH 347	3.2	1 DRIVER
DOWNE TWSP	12/19/2011	MONDAY	0742	CR 555	4.5	1 DRIVER
DEERFIELD TWSP	12/26/2011	MONDAY	1917	SH 56	3.6	1 PEDESTRIAN

ESSEX COUNTY

Municipality	Date	Day	Time	Road	MP	Persons Killed
NEWARK CITY	01/16/2011	SUNDAY	0307	SH 1	51.4	1 PASSENGER
NEWARK CITY	01/26/2011	WEDNESDAY	0123	I-78	57.2	1 DRIVER
NEWARK CITY	01/30/2011	SUNDAY	0105	SH 1	60.5	1 DRIVER
NUTLEY TOWN	02/10/2011	THURSDAY	0148	SH 21	7.9	1 DRIVER
NEWARK CITY	02/13/2011	SUNDAY	2129	SH 21	3.9	1 PEDESTRIAN
NEWARK CITY	02/20/2011	SUNDAY	0500	SOUTH DEVINE ST	0.0	1 DRIVER
NEWARK CITY	02/27/2011	SUNDAY	2350	SH 1	50.0	1 PEDESTRIAN
FAIRFIELD BORO	03/03/2011	THURSDAY	1322	SH 46	54.2	1 DRIVER
NEWARK CITY	03/19/2011	SATURDAY	0511	SH 21	1.1	1 PEDESTRIAN
NEWARK CITY	03/26/2011	SATURDAY	0223	SH 1	49.0	1 DRIVER
MONTCLAIR TOWN	03/30/2011	WEDNESDAY	0806	BELLEVUE AVE	0.2	1 PEDESTRIAN
NUTLEY TOWN	04/01/2011	FRIDAY	1959	CR 645	2.2	1 PEDESTRIAN
EAST ORANGE CITY	04/04/2011	MONDAY	2250	I-280	11.9	1 PEDESTRIAN
NEWARK CITY	04/07/2011	THURSDAY	1917	18TH AVE	1.3	1 PEDESTRIAN
NEWARK CITY	04/10/2011	SUNDAY	0446	CR 667	2.1	1 DRIVER
ROSELAND BORO	04/12/2011	TUESDAY	1917	CR 611	3.9	1 DRIVER
IRVINGTON TOWN	04/13/2011	WEDNESDAY	0125	PARKWAY	145.3	1 PEDESTRIAN
FAIRFIELD BORO	05/01/2011	SUNDAY	2118	CR 613	4.5	1 DRIVER
NEWARK CITY	05/04/2011	WEDNESDAY	1100	SH 21	1.3	1 PASSENGER
NEWARK CITY	05/09/2011	MONDAY	2202	SH 1	46.3	2 PASSENGERS
NEWARK CITY	05/11/2011	WEDNESDAY	0250	18TH ST	0.0	1 PASSENGER
NEWARK CITY	05/20/2011	FRIDAY	0003	16TH AVE	0.8	1 DRIVER
NEWARK CITY	06/04/2011	SATURDAY	0357	CR 605	1.7	1 DRIVER
MILLBURN TWSP	06/09/2011	THURSDAY	1611	SH 24	8.5	1 DRIVER
SOUTH ORANGE VILLAG	06/11/2011	SATURDAY	1443	CR 577	3.4	1 PASSENGER
EAST ORANGE CITY	06/11/2011	SATURDAY	2318	FREEWAY DR	0.0	1 PEDESTRIAN
NEWARK CITY	06/16/2011	THURSDAY	0108	SH 1	46.3	1 DRIVER
BLOOMFIELD BORO	06/17/2011	FRIDAY	0324	PARKWAY	150.0	1 DRIVER
NEWARK CITY	06/18/2011	SATURDAY	1831	BLOOMFIELD PL	0.0	1 PEDESTRIAN
NEWARK CITY	06/25/2011	SATURDAY	0322	MADISON AVE	0.0	1 PEDESTRIAN
NEWARK CITY	06/25/2011	SATURDAY	1915	SOUTH 11TH ST	1.3	1 PEDESTRIAN
BLOOMFIELD BORO	07/20/2011	WEDNESDAY	2310	PARKWAY	153.8	1 DRIVER
NEWARK CITY	07/31/2011	SUNDAY	0544	RAYMOND BLVD	1.2	1 PASSENGER
NEWARK CITY	08/08/2011	MONDAY	0109	FIRST ST	0.0	1 DRIVER
NEWARK CITY	08/20/2011	SATURDAY	0205	15TH AVE	1.2	1 DRIVER, 1 PASSENGER
ORANGE CITY	09/08/2011	THURSDAY	0111	I-280	10.1	1 DRIVER
BELLEVILLE TOWN	09/11/2011	SUNDAY	0110	MILL ST	0.0	1 DRIVER
BELLEVILLE TOWN	09/17/2011	SATURDAY	2023	CR 506	9.1	1 PEDESTRIAN
WEST ORANGE TOWN	09/20/2011	TUESDAY	1258	CR 508	5.7	1 DRIVER
IRVINGTON TOWN	10/08/2011	SATURDAY	0446	PARKWAY	145.3	1 DRIVER
MONTCLAIR TOWN	10/08/2011	SATURDAY	2306	UPPER MOUNTAIN AVE	0.0	1 PEDESTRIAN
NEWARK CITY	10/09/2011	SUNDAY	1610	DAYTON ST	0.0	1 DRIVER
BELLEVILLE TOWN	10/18/2011	TUESDAY	1357	CR 506	10.8	1 DRIVER
IRVINGTON TOWN	10/31/2011	MONDAY	2022	CHANCELLOR AVE	0.0	1 PEDESTRIAN
NEWARK CITY	11/06/2011	SUNDAY	0426	BRIDGE ST	0.1	1 DRIVER
NEWARK CITY	11/12/2011	SATURDAY	0308	CR 508	9.8	1 PEDESTRIAN
NEWARK CITY	11/14/2011	MONDAY	1021	CR 508	11.0	1 PEDESTRIAN
WEST ORANGE TOWN	11/27/2011	SUNDAY	1800	I-280	9.1	1 DRIVER
NEWARK CITY	12/10/2011	SATURDAY	1237	NORFOLK ST	0.0	1 DRIVER
ORANGE CITY	12/22/2011	THURSDAY	0636	SCOTLAND RD	0.0	1 PEDESTRIAN

GLOUCESTER COUNTY

Municipality	Date	Day	Time	Road	MP	Persons Killed
HARRISON TWSP	02/08/2011	TUESDAY	2105	SH 322	11.6	1 DRIVER
GLASSBORO BORO	03/05/2011	SATURDAY	1855	CR 637	1.7	1 DRIVER
DEPTFORD TWSP	03/19/2011	SATURDAY	0238	SH 41	3.8	1 DRIVER
FRANKLIN TWSP	03/29/2011	TUESDAY	1612	CR 557	32.8	1 DRIVER
LOGAN TWSP	04/06/2011	WEDNESDAY	1104	SH 130	11.1	1 DRIVER
MONROE TWSP	04/26/2011	TUESDAY	2019	SH 42	2.2	2 DRIVERS, 1 PASSENGER
MONROE TWSP	05/08/2011	SUNDAY	2245	BROADLANE RD	0.0	1 DRIVER
DEPTFORD TWSP	05/15/2011	SUNDAY	2354	SH 47	73.5	1 PEDESTRIAN
WASHINGTON TWSP	06/01/2011	WEDNESDAY	2029	CR 658	0.8	1 DRIVER
DEPTFORD TWSP	06/11/2011	SATURDAY	0030	CR 621	5.1	1 DRIVER
MONROE TWSP	06/21/2011	TUESDAY	1213	SH 42	2.5	1 DRIVER
MONROE TWSP	07/01/2011	FRIDAY	1810	SH 322	19.4	1 DRIVER
MANTUA TWSP	07/02/2011	SATURDAY	1759	SH 55	52.2	1 PASSENGER
EAST GREENWICH TWSP	08/15/2011	MONDAY	1310	NORTH ST	0.0	1 DRIVER
GLASSBORO BORO	08/26/2011	FRIDAY	1855	SH 55	48.8	1 DRIVER
MANTUA TWSP	09/11/2011	SUNDAY	1543	CR 624	3.6	1 PEDALCYCLIST
WEST DEPTFORD TWSP	09/17/2011	SATURDAY	0048	I-295	19.7	1 PASSENGER
FRANKLIN TWSP	11/18/2011	FRIDAY	1443	STANTON AVE	0.0	1 PASSENGER
MONROE TWSP	12/08/2011	THURSDAY	1407	CR 555	28.8	1 DRIVER
MONROE TWSP	12/09/2011	FRIDAY	0846	CR 555	28.7	1 DRIVER
FRANKLIN TWSP	12/14/2011	WEDNESDAY	1911	CR 555	23.2	1 DRIVER
WEST DEPTFORD TWSP	12/21/2011	WEDNESDAY	0733	I-295	21.6	1 DRIVER
WASHINGTON TWSP	12/22/2011	THURSDAY	1317	CR 630	3.3	1 DRIVER
MONROE TWSP	12/24/2011	SATURDAY	0349	SH 322	29.5	1 DRIVER

HUDSON COUNTY

Municipality	Date	Day	Time	Road	MP	Persons Killed
BAYONNE CITY	01/05/2011	WEDNESDAY	0823	WEST 25TH ST	0.0	1 PEDESTRIAN
JERSEY CITY	02/01/2011	TUESDAY	2040	SH 1	56.0	1 PEDESTRIAN
BAYONNE CITY	02/20/2011	SUNDAY	1330	AVENUE E	0.0	1 PASSENGER
JERSEY CITY	03/12/2011	SATURDAY	1945	CR 621	0.3	1 PEDESTRIAN
KEARNY TOWN	04/10/2011	SUNDAY	0316	TURNPIKE	109.1	1 DRIVER
KEARNY TOWN	04/27/2011	WEDNESDAY	1415	HIGHLAND AVE	0.0	1 PASSENGER
KEARNY TOWN	05/06/2011	FRIDAY	1922	SH 1	1.4	1 DRIVER
HOBOKEN CITY	05/29/2011	SUNDAY	2330	JACKSON ST	0.0	1 DRIVER
WEEHAWKEN TWSP	06/11/2011	SATURDAY	1209	SH 495	2.6	1 DRIVER
JERSEY CITY	07/12/2011	TUESDAY	2251	CR 501	31.1	1 PEDESTRIAN
JERSEY CITY	07/29/2011	FRIDAY	2346	CR 501	30.3	1 PEDESTRIAN
HARRISON TOWN	08/10/2011	WEDNESDAY	1439	CR 508	12.7	1 PEDESTRIAN
NORTH BERGEN TWSP	08/18/2011	THURSDAY	1345	CR 681	3.1	1 DRIVER
JERSEY CITY	08/21/2011	SUNDAY	2030	78	6.0	1 DRIVER
JERSEY CITY	08/25/2011	THURSDAY	1901	SIP AVE	0.0	1 PEDALCYCLIST
JERSEY CITY	09/05/2011	MONDAY	2258	SH 1	54.1	1 DRIVER
JERSEY CITY	09/14/2011	WEDNESDAY	1635	SH 440	25.9	1 DRIVER
HOBOKEN CITY	09/17/2011	SATURDAY	0540	CR 670	0.4	1 PEDESTRIAN
NORTH BERGEN TWSP	09/22/2011	THURSDAY	2106	WEST SIDE AVE	0.0	1 PASSENGER
NORTH BERGEN TWSP	09/27/2011	TUESDAY	2316	SH 1	58.4	1 PEDESTRIAN
BAYONNE CITY	10/05/2011	WEDNESDAY	1021	SH 440	21.9	1 PASSENGER
JERSEY CITY	10/19/2011	WEDNESDAY	0711	GREENE ST	0.0	1 PEDESTRIAN
KEARNY TOWN	11/09/2011	WEDNESDAY	1143	ELM ST	0.0	1 PEDESTRIAN
JERSEY CITY	11/18/2011	FRIDAY	1406	CR 501	31.0	1 PEDESTRIAN
NORTH BERGEN TWSP	12/10/2011	SATURDAY	0203	81ST ST	0.0	1 DRIVER

HUNTERDON COUNTY

Municipality	Date	Day	Time	Road	MP	Persons Killed
UNION TWSP	01/14/2011	FRIDAY	1701	CR 614	6.0	1 DRIVER
READINGTON TWSP	03/12/2011	SATURDAY	0557	CR 523	14.4	1 DRIVER
LEBANON TWSP	03/13/2011	SUNDAY	0438	CR 513	19.5	1 DRIVER
TEWKSBURY TWSP	03/18/2011	FRIDAY	1645	CR 517	2.5	1 DRIVER
READINGTON TWSP	06/03/2011	FRIDAY	0329	I-78	23.5	1 DRIVER
LEBANON BORO	07/02/2011	SATURDAY	2304	I-78	20.4	1 PASSENGER
CLINTON TWSP	07/16/2011	SATURDAY	0906	PAYNE RD	0.0	1 PEDALCYCLIST
HOLLAND TWSP	08/23/2011	TUESDAY	0135	BELLIS RD	0.0	1 DRIVER
EAST AMWELL TWS	10/06/2011	THURSDAY	2058	SH 179	6.5	1 PEDESTRIAN
GLEN GARDNER BORO	10/26/2011	WEDNESDAY	0732	SH 31	38.1	1 PASSENGER

MERCER COUNTY

Municipality	Date	Day	Time	Road	MP	Persons Killed
EWING TWSP	03/03/2011	THURSDAY	1848	SH 31	3.8	1 PEDESTRIAN
TRENTON	04/21/2011	THURSDAY	2102	LINCOLN AVE	0.0	1 PEDESTRIAN
HAMILTON TWSP	04/26/2011	TUESDAY	2249	I-195	3.4	1 DRIVER
TRENTON	05/09/2011	MONDAY	1729	SH 1	3.0	1 PEDALCYCLIST
LAWRENCE TWSP	05/12/2011	THURSDAY	1245	SH 1	0.7	1 DRIVER
EWING TWSP	05/27/2011	FRIDAY	2045	CR 653	1.1	1 PEDESTRIAN
HAMILTON TWSP	06/05/2011	SUNDAY	1039	CR 533	5.6	1 DRIVER
TRENTON	06/19/2011	SUNDAY	1952	SH 129	0.7	1 DRIVER
HAMILTON TWSP	06/27/2011	MONDAY	1301	CR 533	2.7	1 DRIVER
EWING TWSP	07/23/2011	SATURDAY	0058	SH 31	3.2	1 DRIVER
EWING TWSP	08/22/2011	MONDAY	1842	CR 634	11.3	1 DRIVER
WEST WINDSOR TWP	09/06/2011	TUESDAY	1626	NORTH POST RD	0.4	1 DRIVER
TRENTON	09/14/2011	WEDNESDAY	1220	CR 636	0.8	1 DRIVER
EWING TWSP	10/28/2011	FRIDAY	2239	CR 636	1.7	1 PEDESTRIAN
EWING TWSP	11/04/2011	FRIDAY	2050	CR 634	4.1	1 DRIVER
TRENTON	11/25/2011	FRIDAY	1725	SH 33	0.2	1 PEDESTRIAN
EWING TWSP	11/28/2011	MONDAY	1846	CR 613	0.6	1 PEDESTRIAN
TRENTON	12/06/2011	TUESDAY	0642	SH 129	1.1	1 PEDESTRIAN
PRINCETON TWSP	12/17/2011	SATURDAY	1053	SH 206	55.4	1 DRIVER
TRENTON	12/26/2011	MONDAY	0924	STUYVESANT AVE	0.3	1 DRIVER
HAMILTON TWSP	12/28/2011	WEDNESDAY	1713	I-295	64.9	1 PEDESTRIAN
LAWRENCE TWSP	12/30/2011	FRIDAY	2007	I-295	67.0	1 DRIVER

MIDDLESEX COUNTY

Municipality	Date	Day	Time	Road	MP	Persons Killed
EAST BRUNSWICK TWSP	01/14/2011	FRIDAY	0025	SH 18	36.7	1 DRIVER
SOUTH BRUNSWICK TWS	01/20/2011	THURSDAY	0051	SH 1	17.2	1 PEDESTRIAN
WOODBIDGE TWSP	02/01/2011	TUESDAY	1212	TURNPIKE	92.1	1 DRIVER, 1 PASSENGER
WOODBIDGE TWSP	02/04/2011	FRIDAY	2352	PARKWAY	134.0	1 DRIVER
SOUTH PLAINFIELD BO	02/08/2011	TUESDAY	0945	CR 663	0.3	1 PASSENGER
NORTH BRUNSWICK TWS	02/08/2011	TUESDAY	1301	SH 130	79.9	1 DRIVER
OLD BRIDGE TWSP	02/10/2011	THURSDAY	0555	SH 9	122.8	1 PEDESTRIAN
WOODBIDGE TWSP	02/15/2011	TUESDAY	2236	PARKWAY	131.1	1 DRIVER
WOODBIDGE TWSP	02/17/2011	THURSDAY	1332	SH 1	35.0	1 DRIVER
WOODBIDGE TWSP	02/20/2011	SUNDAY	0012	SH 1	34.2	1 PEDESTRIAN
EAST BRUNSWICK TWSP	03/14/2011	MONDAY	2100	TURNPIKE	83.3	1 DRIVER, 1 PASSENGER
WOODBIDGE TWSP	03/19/2011	SATURDAY	0231	TURNPIKE	94.6	1 DRIVER
SOUTH PLAINFIELD BO	04/13/2011	WEDNESDAY	1621	OAK TREE AVE	0.0	1 DRIVER
CARTERET BORO	04/24/2011	SUNDAY	0915	TURNPIKE	95.9	1 PASSENGER
SPOTSWOOD BORO	05/14/2011	SATURDAY	2124	CR 615	15.8	1 PEDESTRIAN
WOODBIDGE TWSP	05/14/2011	SATURDAY	2311	SH 1	33.8	1 PEDESTRIAN
SOUTH BRUNSWICK TWS	05/15/2011	SUNDAY	1324	NEW RD	0.0	1 DRIVER
WOODBIDGE TWSP	05/15/2011	SUNDAY	1728	SH 27	27.0	1 DRIVER
EAST BRUNSWICK TWSP	05/29/2011	SUNDAY	0834	SH 18	35.9	1 DRIVER
PERTH AMBOY CITY	06/08/2011	WEDNESDAY	0034	WASHINGTON ST	0.0	1 DRIVER
WOODBIDGE TWSP	06/12/2011	SUNDAY	2210	SH 1	37.4	1 DRIVER
SOUTH BRUNSWICK TWS	07/05/2011	TUESDAY	1605	TURNPIKE	77.6	1 DRIVER
OLD BRIDGE TWSP	07/05/2011	TUESDAY	1737	PARKWAY	121.3	1 DRIVER
SAYREVILLE BORO	07/05/2011	TUESDAY	1918	CR 535	30.4	1 DRIVER
SOUTH BRUNSWICK TWS	07/09/2011	SATURDAY	2339	CR 535	20.2	1 DRIVER
WOODBIDGE TWSP	07/10/2011	SUNDAY	0306	SH 35	57.8	1 DRIVER
EDISON TWSP	07/12/2011	TUESDAY	0851	FISHEL RD	0.0	1 PEDESTRIAN
MONROE TWSP	07/25/2011	MONDAY	1640	CR 613	4.6	1 DRIVER
SOUTH AMBOY CITY	07/28/2011	THURSDAY	1046	SH 9	130.1	1 PEDESTRIAN
NORTH BRUNSWICK TWS	07/31/2011	SUNDAY	0926	CR 608	1.0	1 DRIVER
PERTH AMBOY CITY	08/10/2011	WEDNESDAY	1826	SH 35	53.8	1 DRIVER
NORTH BRUNSWICK TWS	08/15/2011	MONDAY	1238	SH 130	79.2	1 DRIVER
SOUTH BRUNSWICK TWS	08/24/2011	WEDNESDAY	1154	TURNPIKE	76.2	1 DRIVER
WOODBIDGE TWSP	09/10/2011	SATURDAY	0241	WEST PROSPECT AVE	0.0	1 DRIVER
SOUTH BRUNSWICK TWS	09/15/2011	THURSDAY	0736	TURNPIKE	74.4	1 DRIVER
NORTH BRUNSWICK TWS	10/02/2011	SUNDAY	0207	CR 606	4.4	1 DRIVER
WOODBIDGE TWSP	10/02/2011	SUNDAY	1310	TURNPIKE	93.0	1 DRIVER
OLD BRIDGE TWSP	10/03/2011	MONDAY	2234	SH 9	125.0	1 PEDESTRIAN
EDISON TWSP	10/12/2011	WEDNESDAY	2238	SH 1	33.2	1 DRIVER
EAST BRUNSWICK TWSP	10/24/2011	MONDAY	2125	CHURCH LN	0.0	1 PASSENGER
METUCHEN BORO	11/03/2011	THURSDAY	1120	CR 501	3.8	1 PEDESTRIAN
MONROE TWSP	11/08/2011	TUESDAY	1135	TURNPIKE	74.0	1 DRIVER
OLD BRIDGE TWSP	11/08/2011	TUESDAY	2125	CR 527	37.4	1 PEDESTRIAN
SAYREVILLE BORO	11/24/2011	THURSDAY	1249	PARKWAY	126.8	1 PASSENGER

Municipality	Date	Day	Time	Road	MP	Persons Killed
PERTH AMBOY CITY	11/25/2011	FRIDAY	0914	WASHINGTON ST	0.0	1 PEDESTRIAN
OLD BRIDGE TWSP	11/27/2011	SUNDAY	1921	SH 9	126.7	1 PEDESTRIAN
EDISON TWSP	12/05/2011	MONDAY	1125	CR 604	3.0	1 DRIVER
OLD BRIDGE TWSP	12/06/2011	TUESDAY	1142	SH 9	125.1	1 DRIVER
WOODBIDGE TWSP	12/07/2011	WEDNESDAY	0135	TURNPIKE	90.2	1 DRIVER
MIDDLESEX BORO	12/17/2011	SATURDAY	1806	HARRIS AVE	0.0	1 PEDESTRIAN
EDISON TWSP	12/18/2011	SUNDAY	0343	CR 514	30.5	1 DRIVER
WOODBIDGE TWSP	12/22/2011	THURSDAY	0111	PARKWAY	128.7	1 DRIVER

MONMOUTH COUNTY

Municipality	Date	Day	Time	Road	MP	Persons Killed
MIDDLETOWN TWSP	02/26/2011	SATURDAY	1956	PARKWAY	110.0	1 PEDESTRIAN
FREEHOLD TWSP	02/26/2011	SATURDAY	2224	SH 79	0.4	1 PEDESTRIAN
MIDDLETOWN TWSP	02/27/2011	SUNDAY	0205	COOPER RD	0.0	1 PASSENGER
NEPTUNE TWSP	03/03/2011	THURSDAY	1828	SH 33	40.3	1 DRIVER
MIDDLETOWN TWSP	03/04/2011	FRIDAY	0212	CR 12	1.4	1 DRIVER
ABERDEEN TWSP	04/02/2011	SATURDAY	2259	PARKWAY	120.0	1 DRIVER
NEPTUNE CITY BORO	04/06/2011	WEDNESDAY	1415	SH 35	22.2	1 DRIVER
WALL TWSP	04/11/2011	MONDAY	1739	WATSON RD	0.0	1 DRIVER
MIDDLETOWN TWSP	04/17/2011	SUNDAY	1802	CR 52	2.0	1 DRIVER
TINTON FALLS BORO	05/03/2011	TUESDAY	1559	PARKWAY	107.3	1 DRIVER
WALL TWSP	05/13/2011	FRIDAY	0023	PARKWAY	94.4	1 DRIVER
NEPTUNE CITY BORO	05/24/2011	TUESDAY	1123	SH 35	23.0	1 DRIVER
FREEHOLD TWSP	06/23/2011	THURSDAY	1010	CR 537	48.8	1 DRIVER
MIDDLETOWN TWSP	07/04/2011	MONDAY	0508	PARKWAY	112.5	3 PASSENGERS
MIDDLETOWN TWSP	07/14/2011	THURSDAY	2148	PARKWAY	111.4	1 PASSENGER
FREEHOLD TWSP	07/27/2011	WEDNESDAY	2028	CR 522	18.3	1 PASSENGER
BRIELLE BOROWSP	08/15/2011	MONDAY	1600	UNION LN	0.0	1 PEDALCYCLIST
ABERDEEN TWSP	08/17/2011	WEDNESDAY	0240	PARKWAY	119.2	1 DRIVER
MILLSTONE TWSP	08/22/2011	MONDAY	2021	I-195	16.1	1 DRIVER
MIDDLETOWN TWSP	09/02/2011	FRIDAY	0413	CHAPLE HILL RD	0.0	1 DRIVER
NEPTUNE TWSP	09/02/2011	FRIDAY	2145	CR 40	1.1	1 PEDALCYCLIST
ABERDEEN TWSP	09/06/2011	TUESDAY	1000	CHURCH ST	0.0	1 DRIVER, 1 PASSENGER
ROOSEVELT BORO	09/15/2011	THURSDAY	1410	CR 571	30.0	1 DRIVER
UPPER FREEHOLD TWSP	09/23/2011	FRIDAY	1634	CR 27	0.0	1 DRIVER
UPPER FREEHOLD TWSP	09/27/2011	TUESDAY	1721	MEIRS RD	0.0	1 DRIVER
TINTON FALLS BORO	10/11/2011	TUESDAY	0637	SH 33	36.9	1 DRIVER
WALL TWSP	10/16/2011	SUNDAY	0208	PARKWAY	98.4	1 PEDESTRIAN
BELMAR BORO	11/13/2011	SUNDAY	1105	SH 71	5.5	1 DRIVER
UPPER FREEHOLD TWSP	12/01/2011	THURSDAY	1521	I-195	12.3	1 DRIVER
MIDDLETOWN TWSP	12/08/2011	THURSDAY	1301	PARKWAY	111.3	1 DRIVER
NEPTUNE TWSP	12/24/2011	SATURDAY	1819	SH 33	38.9	1 PEDESTRIAN

MORRIS COUNTY

Municipality	Date	Day	Time	Road	MP	Persons Killed
LINCOLN PARK BO	01/11/2011	TUESDAY	1051	CR 511	3.2	1 DRIVER
PARSIPPANY-TROY HIL	01/17/2011	MONDAY	1853	ALLENTOWN RD	0.0	1 DRIVER
ROCKAWAY TWSP	02/03/2011	THURSDAY	1037	I-80	36.2	1 DRIVER
JEFFERSON TWSP	03/14/2011	MONDAY	1125	DOVER MILTON RD	0.0	1 DRIVER
MORRISTOWN TOWN	04/16/2011	SATURDAY	0324	CR 601	3.6	1 DRIVER
MOUNT OLIVE TWSP	06/15/2011	WEDNESDAY	2358	SANDSHORE RD	0.0	1 PASSENGER
MENDHAM TWSP	07/11/2011	MONDAY	2335	ROXITICUS RD	0.0	1 DRIVER
CHESTER TWSP	07/17/2011	SUNDAY	1159	CR 513	33.0	1 DRIVER
PARSIPPANY-TROY HIL	07/22/2011	FRIDAY	1053	SH 46	49.0	1 DRIVER
PARSIPPANY-TROY HIL	07/24/2011	SUNDAY	0556	SH 46	48.7	1 DRIVER
CHESTER TWSP	08/10/2011	WEDNESDAY	1422	SH 206	84.8	1 DRIVER
DOVER TOWN	08/12/2011	FRIDAY	2142	SH 46	39.0	1 DRIVER
JEFFERSON TWSP	09/03/2011	SATURDAY	0944	SH 15	4.4	1 DRIVER
JEFFERSON TWSP	09/20/2011	TUESDAY	0946	SH 15	3.9	1 DRIVER
ROCKAWAY TWSP	09/29/2011	THURSDAY	2343	I-80	34.7	1 DRIVER
MORRIS TWSP	10/04/2011	TUESDAY	1114	CR 601	2.5	1 DRIVER
ROCKAWAY TWSP	10/04/2011	TUESDAY	2301	I-80	34.9	1 DRIVER
PARSIPPANY-TROY HIL	10/06/2011	THURSDAY	1954	SH 46	47.7	1 PEDESTRIAN
MOUNT OLIVE TWSP	10/07/2011	FRIDAY	1858	SH 46	26.5	1 DRIVER
JEFFERSON TWSP	10/15/2011	SATURDAY	0141	RIDGE RD	0.9	1 DRIVER
ROXBURY TWSP	10/16/2011	SUNDAY	0012	I-80	30.9	1 DRIVER
MOUNT OLIVE TWSP	11/21/2011	MONDAY	1827	PLEASANT HILL RD	0.0	1 DRIVER
ROCKAWAY TWSP	12/09/2011	FRIDAY	1155	SH 15	3.2	1 DRIVER
PEQUANNOCK TWSP	12/13/2011	TUESDAY	2215	CR 504	4.8	1 PEDESTRIAN

OCEAN COUNTY

Municipality	Date	Day	Time	Road	MP	Persons Killed
TOMS RIVER	01/05/2011	WEDNESDAY	0930	SH 37	6.6	1 PEDALCYCLIST
LAKEWOOD TWSP	01/10/2011	MONDAY	2028	CR 623	9.2	1 PEDESTRIAN
PINE BEACH BORO	02/03/2011	THURSDAY	0648	101 PENNSYLVANIA AVE	0.0	1 DRIVER, 2 PASSENGERS
TOMS RIVER	02/07/2011	MONDAY	1656	PARKWAY	86.2	1 DRIVER
LAKEWOOD TWSP	03/06/2011	SUNDAY	0246	PARKWAY	89.2	1 DRIVER
LACEY TWSP	03/07/2011	MONDAY	1831	SH 9	82.7	1 PEDESTRIAN
JACKSON TWSP	03/13/2011	SUNDAY	1153	DON CONNOR BLVD	0.0	1 PEDESTRIAN
TOMS RIVER	03/14/2011	MONDAY	2015	SH 70	48.4	1 PEDESTRIAN
BRICK TWSP	03/24/2011	THURSDAY	2221	SH 88	7.0	1 PEDESTRIAN
TOMS RIVER	04/16/2011	SATURDAY	1122	166	1.5	1 DRIVER
STAFFORD TWSP	04/17/2011	SUNDAY	1512	PARKWAY	64.0	1 DRIVER
JACKSON TWSP	04/19/2011	TUESDAY	1438	CLEARSTREAM RD	0.0	1 PASSENGER
LITTLE EGG HARBOR T	04/24/2011	SUNDAY	2156	CR 601	2.3	1 PEDESTRIAN
BERKELEY TWSP	05/07/2011	SATURDAY	0450	SH 37	12.9	1 PEDESTRIAN
LAKEWOOD TWSP	05/09/2011	MONDAY	1702	CR 526	32.0	1 PEDALCYCLIST
BRICK TWSP	05/11/2011	WEDNESDAY	2213	JORDAN RD	0.0	1 PEDESTRIAN
LAKEHURST BORO	05/13/2011	FRIDAY	2045	SH 37	0.1	1 DRIVER, 1 PASSENGER
PLUMSTED TWSP	05/23/2011	MONDAY	0829	CR 539	33.5	1 DRIVER
LAKEWOOD TWSP	05/27/2011	FRIDAY	0038	SH 9	102.9	1 PEDESTRIAN
MANCHESTER TWSP	06/22/2011	WEDNESDAY	1603	CR 571	9.6	1 DRIVER
MANCHESTER TWSP	06/26/2011	SUNDAY	0343	CR 547	1.4	1 DRIVER
BERKELEY TWSP	06/28/2011	TUESDAY	1143	RODHOS ST	0.0	1 PEDESTRIAN
JACKSON TWSP	07/23/2011	SATURDAY	1903	CR 527	13.1	1 DRIVER
LAKEWOOD TWSP	07/30/2011	SATURDAY	2324	CR 526	30.1	1 DRIVER
BEACHWOOD BORO	08/25/2011	THURSDAY	0109	SH 166	0.2	1 PEDESTRIAN
MANCHESTER TWSP	09/01/2011	THURSDAY	1923	SH 70	47.1	1 DRIVER
JACKSON TWSP	09/08/2011	THURSDAY	2042	CR 527	16.7	1 DRIVER
STAFFORD TWSP	09/21/2011	WEDNESDAY	1024	MERMAID DR	0.0	1 PEDESTRIAN
LAKEWOOD TWSP	09/25/2011	SUNDAY	0512	CR 528	30.7	1 PEDESTRIAN
LACEY TWSP	09/27/2011	TUESDAY	0659	CR 614	12.1	1 DRIVER
LAKEWOOD TWSP	09/29/2011	THURSDAY	1857	CR 623	6.7	1 PASSENGER
TOMS RIVER	10/01/2011	SATURDAY	1626	CR 571	3.0	1 PASSENGER
BARNEGAT TWSP	10/03/2011	MONDAY	1731	SH 9	73.4	1 DRIVER
TOMS RIVER	10/07/2011	FRIDAY	1527	CR 571	4.6	1 DRIVER
LAKEWOOD TWSP	10/11/2011	TUESDAY	1514	CR 549	10.6	1 DRIVER
TOMS RIVER	10/14/2011	FRIDAY	1834	CR 527	4.3	1 PEDALCYCLIST
LACEY TWSP	10/16/2011	SUNDAY	2200	CR 539	17.5	1 DRIVER
TOMS RIVER	10/20/2011	THURSDAY	2112	SH 37	4.4	1 PEDESTRIAN
MANCHESTER TWSP	10/21/2011	FRIDAY	1833	SH 70	47.1	2 DRIVERS
LAKEWOOD TWSP	10/21/2011	FRIDAY	2050	SH 88	0.8	1 PEDESTRIAN
LAKEWOOD TWSP	10/22/2011	SATURDAY	1653	SHORROCK ST	0.0	1 DRIVER
LITTLE EGG HARBOR T	11/12/2011	SATURDAY	2323	TWIN LAKES BLVD	0.0	1 PASSENGER
LAKEWOOD TWSP	12/16/2011	FRIDAY	2230	CR 20	0.1	1 PEDESTRIAN
TOMS RIVER	12/17/2011	SATURDAY	1903	SH 70	49.2	1 PASSENGER
MANCHESTER TWSP	12/18/2011	SUNDAY	1627	SH 70	42.0	1 DRIVER, 1 PASSENGER
BRICK TWSP	12/27/2011	TUESDAY	0706	SH 88	7.4	1 DRIVER
STAFFORD TWSP	12/28/2011	WEDNESDAY	1011	SH 72	22.7	1 DRIVER

PASSAIC COUNTY

Municipality	Date	Day	Time	Road	MP	Persons Killed
PATERSON CITY	01/17/2011	MONDAY	0942	WAIT ST	0.0	1 PEDESTRIAN
PATERSON CITY	01/30/2011	SUNDAY	0317	E 27TH ST	0.0	1 PASSENGER
PATERSON CITY	01/31/2011	MONDAY	0929	PRINCE ST	0.0	1 PEDESTRIAN
WEST MILFORD TWSP	02/15/2011	TUESDAY	1337	SH 23	22.8	1 DRIVER
CLIFTON CITY	02/17/2011	THURSDAY	0142	PARKWAY	155.8	1 PEDESTRIAN
TOWA BORO	03/11/2011	FRIDAY	0400	I-80	55.0	1 PEDESTRIAN
WEST MILFORD TWSP	04/02/2011	SATURDAY	2006	CR 513	63.2	1 DRIVER
PATERSON CITY	04/10/2011	SUNDAY	1914	I-80	59.5	1 DRIVER
WAYNE TWSP	04/14/2011	THURSDAY	1554	CR 502	0.5	1 PEDESTRIAN
PASSAIC CITY	04/20/2011	WEDNESDAY	1642	SH 21	12.4	1 DRIVER
PATERSON CITY	05/03/2011	TUESDAY	1847	EAST 39TH ST	0.0	1 DRIVER
CLIFTON CITY	06/28/2011	TUESDAY	0911	CR 621	1.0	1 PEDALCYCLIST
WAYNE TWSP	07/03/2011	SUNDAY	0221	SH 46	56.5	1 DRIVER
PATERSON CITY	08/06/2011	SATURDAY	1340	GETTY AVE	0.0	1 PEDESTRIAN
CLIFTON CITY	08/26/2011	FRIDAY	2334	PASSAIC AVE	0.0	1 PEDESTRIAN
PASSAIC CITY	09/11/2011	SUNDAY	0220	CENTRAL AVE	0.0	1 PEDESTRIAN
PATERSON CITY	09/19/2011	MONDAY	1923	15TH AVE	0.0	1 PEDESTRIAN
WAYNE TWSP	09/27/2011	TUESDAY	1531	NORTH LEG RD	0.0	1 PEDESTRIAN
PATERSON CITY	09/29/2011	THURSDAY	0323	SH 20	0.9	1 DRIVER, 1 PASSENGER

MONMOUTH COUNTY

Municipality	Date	Day	Time	Road	MP	Persons Killed
PASSAIC CITY	10/05/2011	WEDNESDAY	0311	MONROE ST	0.0	1 DRIVER
CLIFTON CITY	10/12/2011	WEDNESDAY	1040	CR 622	0.9	1 DRIVER
RINGWOOD BORO	10/28/2011	FRIDAY	2327	PETERS MINE RD	0.0	1 PASSENGER
WAYNE TWSP	10/30/2011	SUNDAY	0300	CR 689	0.0	1 DRIVER
PATERSON CITY	11/13/2011	SUNDAY	0226	MARKET ST	0.0	1 DRIVER
CLIFTON CITY	12/05/2011	MONDAY	1711	WONHAM ST	0.0	1 PEDESTRIAN
PATERSON CITY	12/15/2011	THURSDAY	0335	MADISON AVE	0.0	1 DRIVER
WEST MILFORD TWSP	12/28/2011	WEDNESDAY	0512	TYLER PL	0.0	1 PASSENGER

SALEM COUNTY

Municipality	Date	Day	Time	Road	MP	Persons Killed
MANNINGTON TWSP	02/03/2011	THURSDAY	2155	CR 657	3.8	1 DRIVER, 1 PASSENGER
UPPER PITTSBORO TW	02/22/2011	TUESDAY	1401	CR 611	8.8	1 DRIVER
QUINTON TWSP	04/20/2011	WEDNESDAY	1746	CR 581	0.3	1 DRIVER
UPPER PITTSBORO TW	04/20/2011	WEDNESDAY	1758	CR 614	0.8	1 DRIVER
CARNEYS POINT TWSP	05/09/2011	MONDAY	0144	CR 551	5.0	1 PEDESTRIAN
PENNSVILLE TWSP	06/07/2011	TUESDAY	0154	CR 551	4.0	1 DRIVER
OLDMANS TWSP	07/11/2011	MONDAY	1800	I-295	8.0	1 DRIVER, 2 PASSENGERS
PILESGROVE TWSP	07/15/2011	FRIDAY	1219	SH 45	12.1	2 DRIVERS
PENNSVILLE TWSP	07/26/2011	TUESDAY	1003	SH 49	8.0	1 DRIVER
WOODSTOWN BORO	08/21/2011	SUNDAY	1721	SH 40	11.3	1 DRIVER
PILESGROVE TWSP	10/02/2011	SUNDAY	0403	SH 40	13.0	1 PEDESTRIAN
PENNSVILLE TWSP	12/15/2011	THURSDAY	0254	SH 49	5.4	1 PASSENGER

SOMERSET COUNTY

Municipality	Date	Day	Time	Road	MP	Persons Killed
BOUND BROOK BORO	04/17/2011	SUNDAY	1758	SH 28	6.7	1 DRIVER
BRIDGEWATER TWSP	05/15/2011	SUNDAY	0550	I-287	14.0	1 DRIVER
BRIDGEWATER TWSP	05/28/2011	SATURDAY	1756	SH 202	22.8	1 DRIVER
BRIDGEWATER TWSP	06/17/2011	FRIDAY	2128	I-287	16.9	1 DRIVER
FRANKLIN TWSP	06/18/2011	SATURDAY	0101	CR 623	2.3	1 PEDESTRIAN
BEDMINSTER TWSP	06/28/2011	TUESDAY	0406	I-78	30.8	1 DRIVER
WARREN TWSP	07/01/2011	FRIDAY	1337	I-78	38.4	1 DRIVER
WATCHUNG BORO	07/07/2011	THURSDAY	0641	CR 527	61.0	1 DRIVER
BRIDGEWATER TWSP	07/29/2011	FRIDAY	1639	SH 22	31.2	1 DRIVER
BRIDGEWATER TWSP	08/16/2011	TUESDAY	0559	CR 533	30.4	1 PEDALCYCLIST
BRIDGEWATER TWSP	09/01/2011	THURSDAY	0536	I-287	17.8	1 DRIVER
FRANKLIN TWSP	09/28/2011	WEDNESDAY	1441	SH 27	14.4	1 PASSENGER, 1 DRIVER
WATCHUNG BORO	10/16/2011	SUNDAY	0325	SH 22	46.3	1 PASSENGER
WATCHUNG BORO	10/29/2011	SATURDAY	1322	CR 655	0.6	1 DRIVER
FRANKLIN TWSP	11/28/2011	MONDAY	1606	I-287	11.3	1 DRIVER, 1 PASSENGER
FAR HILLS BORO	12/01/2011	THURSDAY	1324	PENNBROOK RD	0.0	1 PEDALCYCLIST
GREEN BROOK TWSP	12/24/2011	SATURDAY	0253	SH 22	40.7	1 PEDESTRIAN

SUSSEX COUNTY

Municipality	Date	Day	Time	Road	MP	Persons Killed
FRANKLIN BORO	03/28/2011	MONDAY	1211	SH 23	32.1	1 DRIVER
WANTAGE TWSP	04/09/2011	SATURDAY	0918	HOLLAND RD	0.0	1 DRIVER
OGDENSBURG BORO	06/03/2011	FRIDAY	2039	CR 517	37.1	1 DRIVER
FRANKFORD TWSP	06/05/2011	SUNDAY	1536	SH 15	17.2	1 PASSENGER
FRANKFORD TWSP	06/17/2011	FRIDAY	2144	SH 206	118.9	1 PEDESTRIAN
MONTAGUE TWSP	10/02/2011	SUNDAY	1528	CR 521	40.6	1 DRIVER
FREDON TWSP	10/04/2011	TUESDAY	1622	CR 610	2.2	1 DRIVER
WANTAGE TWSP	11/18/2011	FRIDAY	2110	RAMSEY RD	0.0	1 PASSENGER
HARDYSTON TWSP	11/26/2011	SATURDAY	1322	SH 94	36.5	1 DRIVER
SPARTA TWSP	12/07/2011	WEDNESDAY	0907	SH 94	30.8	1 DRIVER
VERNON TWSP	12/29/2011	THURSDAY	1520	CR 517	52.2	1 PASSENGER

UNION COUNTY

Municipality	Date	Day	Time	Road	MP	Persons Killed
KENILWORTH BORO	02/28/2011	MONDAY	1723	PARKWAY	140.3	1 DRIVER
ELIZABETH CITY	03/06/2011	SUNDAY	0432	TURNPIKE	102.9	1 PASSENGER
HILLSIDE TWSP	03/21/2011	MONDAY	0051	SH 22	57.9	1 DRIVER
HILLSIDE TWSP	04/02/2011	SATURDAY	0226	SH 22	57.4	1 DRIVER, 2 PASSENGERS
LINDEN CITY	04/14/2011	THURSDAY	2036	CR 615	0.6	1 PEDESTRIAN,
PLAINFIELD CITY	05/01/2011	SUNDAY	1838	SH 28	13.7	1 DRIVER
MOUNTAINSIDE BORO	05/02/2011	MONDAY	1100	SUMMIT LN	0.0	1 DRIVER
SPRINGFIELD TWSP	05/10/2011	TUESDAY	0235	I-78	49.8	1 PASSENGER
MOUNTAINSIDE BORO	05/22/2011	SUNDAY	0844	TRACY DR	0.0	1 PEDALCYCLIST
ELIZABETH CITY	06/17/2011	FRIDAY	2042	EAST JERSEY ST	0.0	1 PEDESTRIAN
UNION TWSP	08/08/2011	MONDAY	0752	I-78	52.6	1 DRIVER
RAHWAY CITY	09/18/2011	SUNDAY	1021	SH 27	29.0	1 DRIVER
WESTFIELD TOWN	10/01/2011	SATURDAY	0116	CLIFTON ST	0.0	1 DRIVER
RAHWAY CITY	10/13/2011	THURSDAY	1627	SH 27	29.4	1 DRIVER
SUMMIT CITY	10/14/2011	FRIDAY	0634	SUMMIT AVE	0.0	1 PEDESTRIAN
HILLSIDE TWSP	10/17/2011	MONDAY	2207	WYNDMOOR AVE	0.0	1 DRIVER
LINDEN CITY	10/25/2011	TUESDAY	1820	N. WOOD AVE	0.0	1 PEDESTRIAN
FANWOOD BORO	11/01/2011	TUESDAY	1843	MIDWAY AVE	0.0	1 PEDESTRIAN
UNION TWSP	11/02/2011	WEDNESDAY	2058	CR 630	3.6	1 DRIVER
ELIZABETH CITY	11/26/2011	SATURDAY	0437	SPRING ST	0.0	1 PEDESTRIAN
ELIZABETH CITY	12/06/2011	TUESDAY	0908	TURNPIKE	100.0	1 DRIVER
ELIZABETH CITY	12/16/2011	FRIDAY	0725	1 BREWSTER ROAD, NEWARK, NJ 07114	0.0	1 PEDESTRIAN
SUMMIT CITY	12/21/2011	WEDNESDAY	1820	MAPLE ST	0.0	1 PEDESTRIAN
KENILWORTH BORO	12/31/2011	SATURDAY	0004	PARKWAY	139.8	1 PEDESTRIAN

WARREN COUNTY

Municipality	Date	Day	Time	Road	MP	Persons Killed
KNOWLTON TWSP	02/24/2011	THURSDAY	0619	CR 616	3.7	1 DRIVER, 2 PASSENGERS
HOPE TWSP	04/01/2011	FRIDAY	1027	I-80	12.0	1 DRIVER
GREENWICH TWSP	05/23/2011	MONDAY	1715	I-78	5.5	1 DRIVER
HARMONY TWSP	05/25/2011	WEDNESDAY	0647	CR 519	31.8	1 DRIVER
FRELINGHUYSEN TWSP	05/28/2011	SATURDAY	1515	SH 94	14.1	1 DRIVER
FRANKLIN TWSP	05/28/2011	SATURDAY	1827	SH 57	4.9	1 DRIVER
ALLAMUCHY TWSP	06/25/2011	SATURDAY	1546	I-80	20.3	1 DRIVER
WASHINGTON TWSP	07/12/2011	TUESDAY	0508	SH 57	8.7	1 DRIVER
HOPE TWSP	08/13/2011	SATURDAY	1353	I-80	12.0	1 DRIVER
FRELINGHUYSEN TWSP	10/03/2011	MONDAY	0437	SH 94	14.7	1 DRIVER
ALLAMUCHY TWSP	10/14/2011	FRIDAY	1601	CR 604	4.1	1 DRIVER
WHITE TWSP	10/21/2011	FRIDAY	0133	CR 519	38.5	1 DRIVER
HARDWICK TWSP	11/29/2011	TUESDAY	0547	I-80	1.0	1 DRIVER

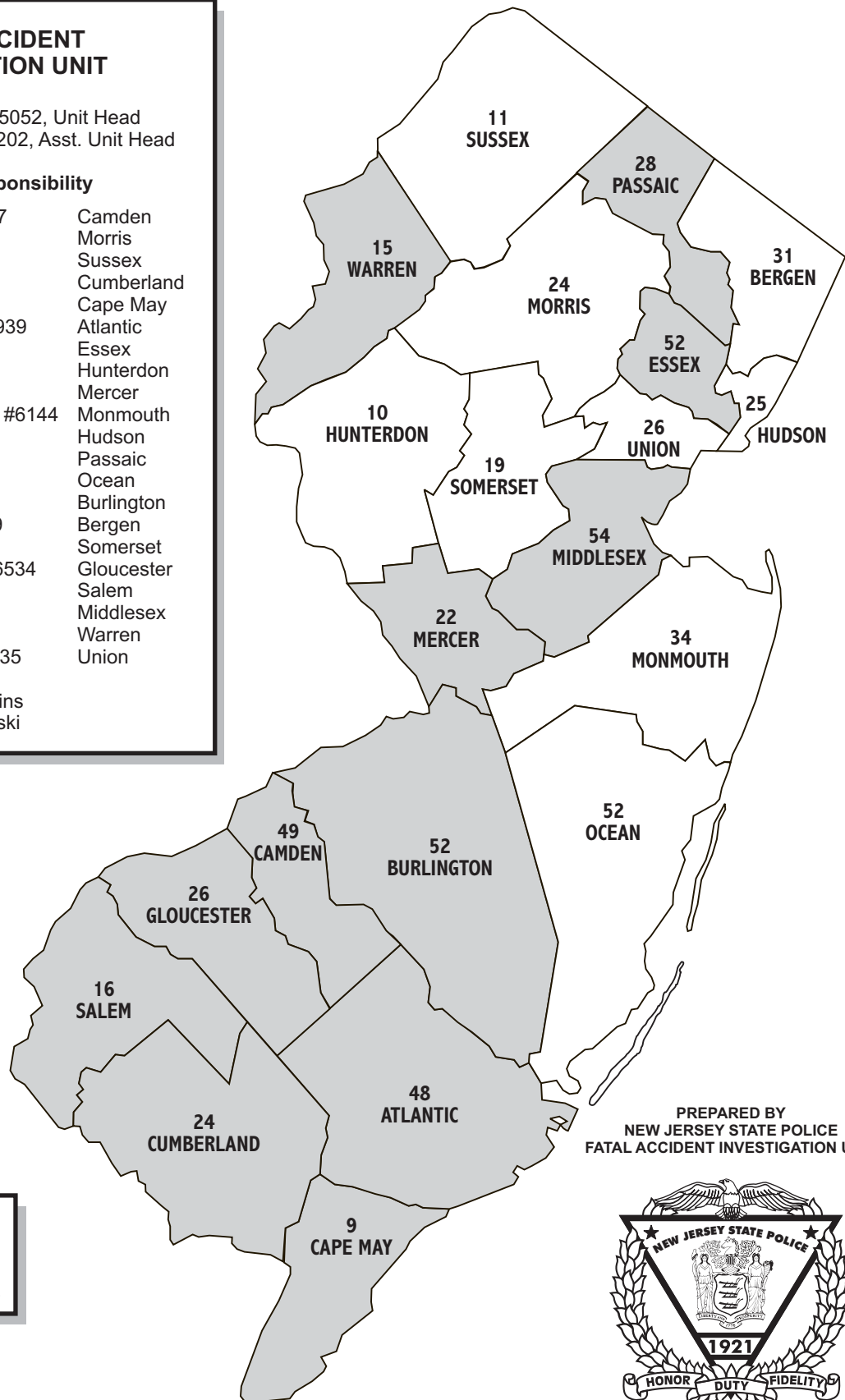
FATALITIES BY COUNTY FOR 2011

FATAL ACCIDENT INVESTIGATION UNIT

Lt. Robert Foulks #5052, Unit Head
 DSFC Michael Rizol #5202, Asst. Unit Head

Areas of Responsibility

DSG Richard Brunett #5127	Camden
DSG Robert Babitz #5332	Morris
	Sussex
DSG Paul Lokey #5475	Cumberland
	Cape May
DSG Matthew Razukas #5939	Atlantic
Det.I Kevin Bartels #5557	Essex
Det.I Patrick Brady #5951	Hunterdon
	Mercer
Det.I Gerrit Nieuwenhuizen #6144	Monmouth
Det.I Derek DiStaso #6186	Hudson
	Passaic
Det.II David Guinan #6266	Ocean
Det.II Edward Long #6305	Burlington
Det.II Daniel Oliveira #6419	Bergen
	Somerset
Det.II Michael Townsend #6534	Gloucester
	Salem
Det. Robert Nuber #6651	Middlesex
	Warren
Det. Matthew Kowalski #6735	Union
FARS Analyst Sandra Jenkins	
FARS Analyst Lisa Glodowski	



PREPARED BY
 NEW JERSEY STATE POLICE
 FATAL ACCIDENT INVESTIGATION UNIT



LEGEND

Shaded Areas
 Denote Increase from 2010.