




FATAL Motor Vehicle Crash

Comparative Data Report for the State of New Jersey




2023



Compiled by the
NEW JERSEY STATE POLICE
FATAL ACCIDENT INVESTIGATION UNIT





State of New Jersey

OFFICE OF THE ATTORNEY GENERAL
DEPARTMENT OF LAW AND PUBLIC SAFETY
DIVISION OF STATE POLICE
POST OFFICE BOX 7068
WEST TRENTON, NJ 08628-0068
(609) 882-2000

PHILIP D. MURPHY
Governor

TAHESHA L. WAY
Lt. Governor

MATTHEW J. PLATKIN
Attorney General

COLONEL PATRICK J. CALLAHAN
Superintendent

Dear Reader:

The 2023 calendar year was another successful year for the nation in the reduction of fatal motor vehicle crashes. The National Highway Traffic Administration projects an estimated 40,990 motor vehicle fatalities across the nation. Although this is a nominal decrease of highway fatalities compared to 2022, it is encouraging to see that motor vehicle fatalities on U.S. roadways decreased for a second year in a row from an historical high in 2021.

In 2023, New Jersey recorded 574 fatal crashes that resulted in 606 deaths. This represents a decrease of 72 fatal motor vehicle crashes (-11.1%) and 83 fatalities (-12.0%) compared to 2022 and equates to 1.66 motor vehicle fatalities per day. Traffic related deaths continue to remain one of the leading causes of death in New Jersey and throughout the nation; however, the law enforcement community and certain non-profit organizations will continue to work toward the reduction of motor vehicle fatalities on our roadways through comprehensive traffic and public safety programs involving education and enforcement.

On the following pages, you will find statistics concerning the 2023 calendar year's fatal motor vehicle crashes. The information was compiled by the Fatal Accident Investigation Unit within the Division of State Police. This report constitutes a detailed look at the causes and results of fatal crashes throughout the state during 2023. Some of the pages have been reconfigured and revised compared to previous year's reports to provide additional statistics and an improved organizational structure. With the continued efforts and cooperation of the federal, state and local agencies as well as the motoring public, we are hopeful that the number of traffic related deaths will continue a downward trend.

Sincerely,

Patrick J. Callahan

Colonel



"An Internationally Accredited Agency"

*New Jersey Is An Equal Opportunity Employer
Printed on Recycled Paper and Recyclable*



TABLE OF CONTENTS

STATISTICAL SUMMARY

2023 Quick Facts	1
2023 Motor Vehicle Fatal Crashes and Fatalities with a Comparison of the 2004-2023 Fatalities	2
Crash Fatality Classification by Month	3
Crashes and Fatalities by Month of Occurrence	3
Crash Fatality Classification by County.	4
Crashes by County of Occurrence and Roadway Classification.	5
Fatalities and Injuries According to Crash Type Classification.	6
Hours of Occurrence.	7
Weather Conditions	7
Day of Occurrence	8
Age of Driver Fatalities	8
Age of Pedestrian Fatalities.	8
Sex of Pedestrians	9
Condition of All Drivers	9
Manner of Collision.	9
Type of Vehicles Involved (Including Parked)	10
Character of Road	11
Road Designation.	11
Age of Drivers	12
Sex of Drivers	12
What Drivers Were Doing	13
What Pedestrians Were Doing.	13
Contributing Circumstances.	14
Alcohol / Drug Factor	15
Surviving Driver Alcohol Factors	16
Fatality Alcohol Factor, 2019-2023 Comparison	16
Fatality Alcohol Factors for the Year 2023.	16
Alcohol / Drug Involvement of Deceased Drivers Related to Manner of Collision.	17
20 Year Trend	18

SPECIFIC AREAS OF CONCERN

Interstate Highway Fatalities	19
Pedestrian Crashes	21
Motorcycle Crashes	22
Pedalcycle Crashes	23
Tractor-Trailer Crashes	24
17 - 20 Age Group	26
Safety Equipment Usage.	26
Fatal Crashes and Fatalities for Selected Holiday Periods	27
Ten Year Experience	28
NJSP Fatal Crash Investigations Summary by Troop.	29
Fatal Crashes by County, Municipality, Date, Time and Location.	32
Map - Fatalities by County	42

QUICK FACTS

- Nationwide, the fatality rate is projected to be 1.26 fatalities per hundred million vehicle miles traveled.
- Nationwide preliminary statistics indicate there were 40,990 people killed.
- In New Jersey, there were 574 fatal crashes with 606 people killed.
- There was a decrease of 72 fatal crashes and a decrease of 83 fatalities.
- Of the fatalities, 25.6 % had consumed alcohol to some extent.
- Of all drivers, 11.8 % were legally intoxicated.
- An average of 1.66 persons were killed every day.
- There were 89 fatal crashes involving 90 motorcycles.
- Pedalcyclists accounted for 28 fatal crashes.
- The pedestrian death toll was 171.
- There were a total of 51 hit and run fatal crashes involving 76 vehicles. The fatalities were comprised of 7 drivers, 5 passengers, 38 pedestrians and 2 pedalcyclists.
- Of the 860 drivers listed, 37 drivers were suspended. Additionally, there were 26 unlicensed drivers.
- There are 39,213 miles of public open roads in the state of New Jersey, indicating one death for every 64.7 miles.
- Straight roads were involved in 82.6 % of all fatal crashes.
- Of all fatal crashes, 82.4 % occurred during clear weather conditions.
- Of the known drivers involved in fatal crashes, 75.0 % were males.
- Of the vehicles involved in fatal crashes, 42.5 % involved passenger cars, 25.5 % involved sport utility vehicles and 8.3 % involved pick-up trucks.
- There were 22 tractor-trailers involved in 22 fatal crashes which resulted in 23 fatalities.

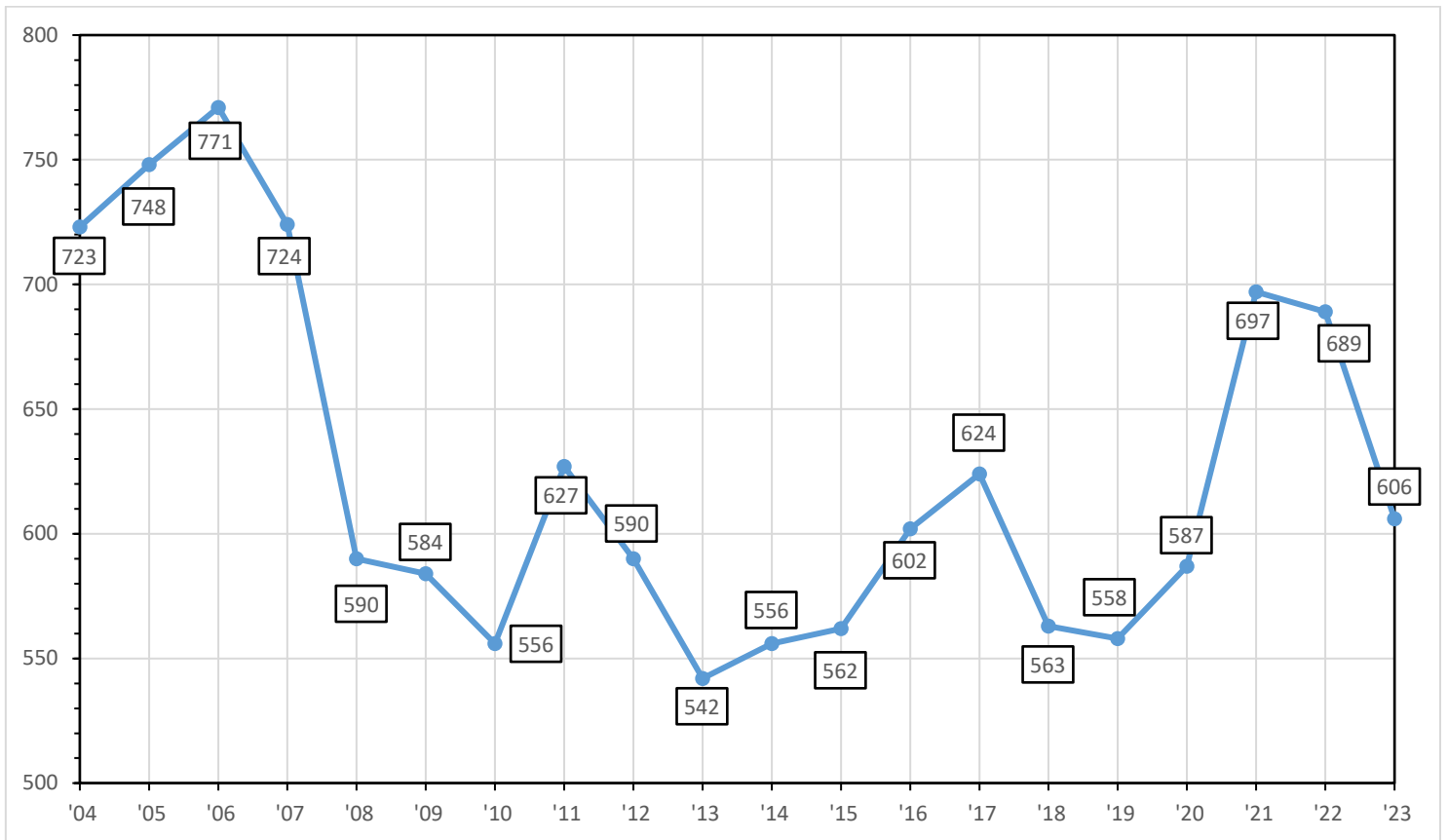
YEARLY SUMMARIES

Statistical Summary of 2023 Motor Vehicle Fatal Crashes and Fatalities with a Comparison of the 2019-2023 Crashes and Fatalities.

Statistics	2019	2020	2021	2022	2023
Fatal Crashes	524	550	667	646	574
Fatalities	558	587	697	689	606

TREND IN FATALITIES

20 Year Trend



FATALITY CLASSIFICATION BY MONTH - 2023

Month	Driver	Passenger	Pedalcyclist	Pedestrian	Totals
January	17	5	2	24	48
February	22	4	0	11	37
March	17	4	1	12	34
April	24	4	0	11	39
May	29	10	0	9	48
June	40	8	2	10	60
July	28	10	6	5	49
August	35	11	3	11	60
September	25	3	5	16	49
October	29	13	4	18	64
November	30	7	3	20	60
December	23	10	1	24	58
Totals	319	89	27	171	606

CRASHES AND FATALITIES BY MONTH OF OCCURRENCE

Month	Crashes					Fatalities				
	2019	2020	2021	2022	2023	2019	2020	2021	2022	2023
January	42	45	47	50	46	45	49	49	52	48
February	35	34	25	38	36	40	34	26	40	37
March	30	34	53	44	34	34	36	55	46	34
April	40	27	41	47	36	41	28	42	49	39
May	43	44	45	65	44	44	52	45	69	48
June	44	44	61	67	56	45	47	63	68	60
July	42	57	62	66	48	49	62	68	77	49
August	50	51	62	53	55	52	54	66	56	60
September	64	57	67	59	49	65	57	69	68	49
October	57	55	80	56	58	61	58	82	57	64
November	29	59	67	53	57	31	63	71	57	60
December	48	43	57	48	55	51	47	61	50	58
TOTAL	524	550	667	646	574	558	587	697	689	606

FATALITY CLASSIFICATION BY COUNTY

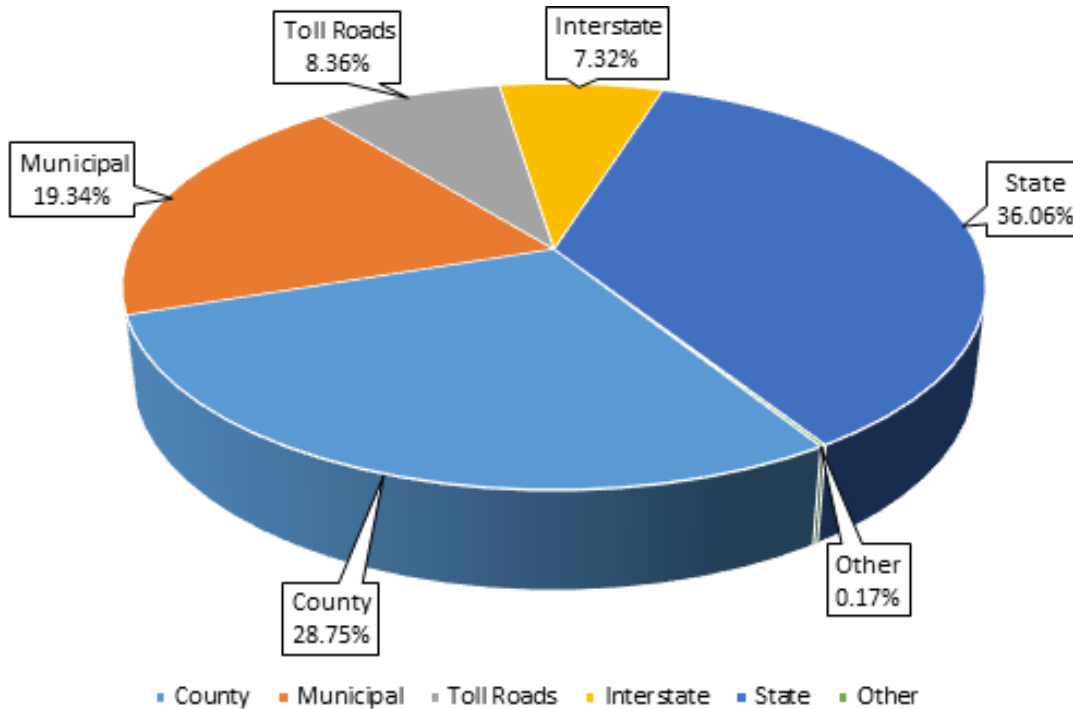
County	Fatality Classification					
	Crashes	Killed	Driver	Passenger	Pedestrian	Pedalcyclist
Atlantic	37	40	18	7	13	2
Bergen	36	38	20	4	13	1
Burlington	34	36	26	3	5	2
Camden	40	41	18	7	11	5
Cape May	7	7	4	1	2	0
Cumberland	20	22	13	5	4	0
Essex	49	53	23	5	23	2
Gloucester	32	34	21	7	5	1
Hudson	23	25	10	3	9	3
Hunterdon	4	4	3	0	0	1
Mercer	28	28	14	3	10	1
Middlesex	57	59	28	9	20	2
Monmouth	37	37	17	7	9	4
Morris	22	22	14	4	4	0
Ocean	40	43	27	7	8	1
Passaic	24	25	15	2	8	0
Salem	11	12	8	2	2	0
Somerset	21	23	13	4	6	0
Sussex	6	9	6	2	1	0
Union	35	37	14	6	15	2
Warren	11	11	7	1	3	0
TOTAL	574	606	319	89	171	27

CRASHES BY COUNTY OF OCCURRENCE AND ROADWAY CLASSIFICATION

County	Interstate	State	County	Municipal	Toll Roads	Other	TOTALS
Atlantic	0	18	7	7	5	0	37
Bergen	2	9	6	13	6	0	36
Burlington	3	15	10	1	5	0	34
Camden	3	21	12	1	3	0	40
Cape May	0	4	2	0	1	0	7
Cumberland	0	10	9	1	0	0	20
Essex	4	8	15	19	2	1	49
Gloucester	2	14	11	3	2	0	32
Hudson	0	6	6	10	1	0	23
Hunterdon	1	3	0	0	0	0	4
Mercer	4	5	6	10	3	0	28
Middlesex	0	25	15	9	8	0	57
Monmouth	1	18	7	10	1	0	37
Morris	9	7	2	4	0	0	22
Ocean	0	6	23	5	6	0	40
Passaic	3	4	10	6	1	0	24
Salem	0	6	4	0	1	0	11
Somerset	6	10	4	1	0	0	21
Sussex	1	1	3	1	0	0	6
Union	2	14	9	7	3	0	35
Warren	1	3	4	3	0	0	11
TOTAL	42	207	165	111	48	1	574

NOTE: U.S. Highways are included in the State Highway column. Other roadways include State, County and Municipal Parks and Institutions and U.S. Government Property.

Breakdown in Percentages of 574 Crashes during 2023



FATALITIES AND INJURIES ACCORDING TO CRASH TYPE CLASSIFICATION

Type	Total Crashes					Total Fatalities					Total Injured				
	2019	2020	2021	2022	2023	2019	2020	2021	2022	2023	2019	2020	2021	2022	2023
Pedestrian	167	171	199	175	164	169	171	200	177	165	14	5	23	24	11
Other Motor Vehicle	201	191	206	266	199	227	215	220	290	222	269	200	239	373	267
Railroad Train	0	3	1	0	0	0	4	1	0	0	0	1	0	0	0
Parked Vehicle	7	9	18	7	7	8	10	18	10	7	8	3	14	1	2
Pedalcycle	12	17	26	15	27	12	17	26	15	27	0	0	1	1	4
Animal	4	0	5	3	0	4	0	6	3	0	1	0	2	2	0
Fixed/Other Object	121	140	176	156	155	126	151	187	170	163	43	46	110	58	76
Non-Collision	9	15	25	19	18	9	15	28	19	18	0	10	8	4	6
Other	3	4	11	5	4	3	4	11	5	4	5	0	0	0	5
TOTAL	524	550	667	646	574	558	587	697	689	606	340	265	397	463	371

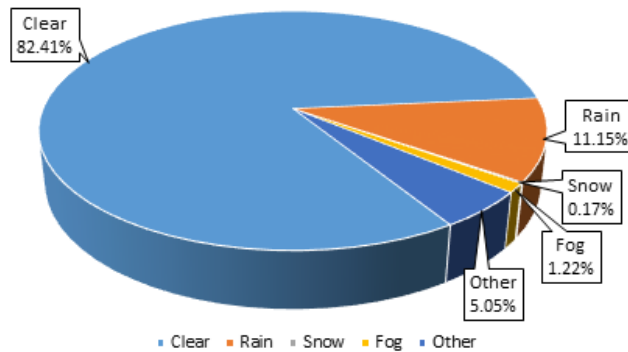
In 2023 there were 574 fatal crashes in which 606 persons were killed and 371 persons injured.

HOURS OF OCCURRENCE

Time Of Occurrence	2019	2020	2021	2022	2023
12:00 to 12:59 a.m.	14	11	31	31	22
1:00 to 1:59 a.m.	23	15	14	24	15
2:00 to 2:59 a.m.	12	23	25	26	23
3:00 to 3:59 a.m.	15	15	23	22	18
4:00 to 4:59 a.m.	12	11	18	16	11
5:00 to 5:59 a.m.	16	22	20	28	18
6:00 to 6:59 a.m.	17	21	19	24	29
7:00 to 7:59 a.m.	9	15	22	20	17
8:00 to 8:59 a.m.	17	8	18	20	18
9:00 to 9:59 a.m.	16	12	19	14	24
10:00 to 10:59 a.m.	13	24	14	28	14
11:00 to 11:59 a.m.	25	20	21	19	12
12:00 to 12:59 p.m.	23	18	32	23	32
1:00 to 1:59 p.m.	16	15	34	34	18
2:00 to 2:59 p.m.	24	16	31	25	23
3:00 to 3:59 p.m.	18	25	36	30	27
4:00 to 4:59 p.m.	22	30	31	26	25
5:00 to 5:59 p.m.	25	40	26	28	44
6:00 to 6:59 p.m.	38	37	34	42	30
7:00 to 7:59 p.m.	38	32	41	27	38
8:00 to 8:59 p.m.	42	36	37	33	36
9:00 to 9:59 p.m.	39	32	55	40	31
10:00 to 10:59 p.m.	24	38	37	39	28
11:00 to 11:59 p.m.	26	34	29	27	21
TOTAL	524	550	667	646	574

WEATHER CONDITIONS

Clear	473
Rain	64
Snow	1
Fog	7
Other	29
Total	574



DAY OF OCCURRENCE

Day of Occurrence	2019	2020	2021	2022	2023
Sunday	79	85	112	88	92
Monday	68	78	74	83	92
Tuesday	83	57	85	87	70
Wednesday	62	65	99	71	76
Thursday	69	86	85	102	63
Friday	70	86	90	102	94
Saturday	93	93	122	113	87
TOTAL	524	550	667	646	574

AGE OF DRIVER FATALITIES

Age Of Driver	Fatalities				
	2019	2020	2021	2022	2023
16 and under	3	0	1	1	0
Age 17	4	2	4	3	3
18 - 20	21	18	24	16	20
21 - 24	21	28	38	30	37
25 - 29	34	33	51	29	33
30 - 39	60	55	72	75	52
40 - 49	26	35	42	55	40
50 - 64	58	75	73	82	60
65 and older	62	57	63	88	74
Unknown	0	1	0	0	0
TOTAL	289	304	368	379	319

AGE OF PEDESTRIAN FATALITIES

Age Of Pedestrian	Fatalities				
	2019	2020	2021	2022	2023
0 - 4	2	0	0	0	2
5 - 9	1	0	2	0	1
10 - 14	3	2	1	1	3
15 - 19	5	3	5	5	6
20 - 24	8	13	7	2	6
25 - 44	45	54	69	62	39
45 - 64	65	60	63	75	50
65 - 74	25	24	38	23	39
75 and older	22	23	32	22	25
Unknown	0	0	0	1	0
TOTAL	176	179	217	191	171

SEX OF PEDESTRIANS

Sex	2019	2020	2021	2022	2023
Male	108	115	148	147	122
Female	68	64	69	44	49
TOTAL	176	179	217	191	171

CONDITION OF ALL DRIVERS

Condition	Drivers
Unknown	33
Apparently Normal	582
Alcohol Use	66
Drug Use (Illicit)	30
Medication	16
Alcohol & Drug/Medication Use	60
Physical Handicaps	0
Illness	11
Fatigue	0
Fell Asleep	1
Cannabinoid Use	61
Other	0
TOTAL	860

MANNER OF COLLISION

Manner of Collision - All Crashes	2019	2020	2021	2022	2023
Same Direction - Rear End	44	62	39	72	41
Sideswipe	19	21	25	38	26
Right Angle	57	42	57	72	59
Opposite Direction - Head On/Angular	56	41	47	51	30
Struck Parked Vehicle	7	9	18	7	7
Opposite Direction - Left/U-Turn	25	25	38	32	41
Backing	0	0	0	0	2
Encroachment	0	0	0	1	0
Overtaken	9	15	25	19	18
Fixed Object	120	139	170	154	150
Animal	4	0	5	3	0
Pedestrian	167	171	199	175	164
Pedalcyclist	12	17	26	15	27
Non-fixed Object	1	1	6	2	5
Railcar-vehicle	0	3	1	0	0
Other*	3	4	11	5	4
TOTAL	524	550	667	646	574

* Other categories include Unknown.

TYPE OF VEHICLES INVOLVED (Including Parked)

	2019	2020	2021	2022	2023
Passenger Vehicle	380	390	498	464	397
Recreation Vehicle	0	1	0	0	0
Taxicab / Limo	1	3	3	2	5
Motorcycle	82	83	100	97	90
Moped	2	2	1	2	0
Pickup	54	74	79	89	78
Sport Utility Vehicle	188	203	220	272	239
Van	3	7	5	4	5
Fire / Rescue	1	0	0	3	0
Police Vehicle	3	2	6	1	2
Ambulance	0	0	0	1	0
Bus	9	5	5	7	5
School Bus	2	2	1	1	0
Single Unit 2-Axle	20	13	26	28	16
Single Unit 3-Axle	16	16	12	19	19
Truck / Trailer	1	3	4	0	0
Truck (Bobtail)	1	2	5	1	3
Semi-Trailer (Tractor-Trailer)	29	25	39	51	20
Doubles	1	0	0	0	2
Triples	0	0	0	0	0
Other Heavy Truck	0	0	0	0	0
Other	46	52	55	57	53
TOTAL	839	883	1,059	1,099	934

CHARACTER OF ROAD

Road Character	Fatal Crashes				
	2019	2020	2021	2022	2023
Straight and Level	261	286	349	340	289
Straight and Grade	26	44	41	44	24
Straight at Hillcrest/Sag	2	8	3	0	2
Curve and Level	64	65	72	84	68
Curve and Grade	25	26	23	25	18
Curve at Hillcrest	1	0	1	0	3
Intersection	145	117	175	153	170
Other	0	4	3	0	0
TOTAL	524	550	667	646	574

ROAD DESIGNATION

Road Designation	Fatal Crashes				
	2019	2020	2021	2022	2023
Interstate	31	40	61	36	42
State	179	222	253	233	207
County	178	134	179	187	165
Municipal	88	92	120	117	111
Toll Roads	48	61	53	73	48
Other	0	1	1	0	1
TOTAL	524	550	667	646	574

NOTE: U.S. Highways are included in the State Highway column. *Other roadways include State, County and Municipal Parks and Institutions and U.S. Government Property.

AGE OF DRIVERS

Age of Driver	2019	2020	2021	2022	2023
16 and under	4	1	3	3	3
Age 17	9	12	16	8	12
18 - 20	45	52	56	56	51
21 - 24	63	68	97	80	80
25 - 29	86	82	114	104	87
30 - 39	162	153	185	196	166
40 - 49	108	107	132	168	117
50 - 64	174	197	205	230	185
65 and over	123	129	132	162	148
Unknown*	11	20	27	32	11
TOTAL	785	821	967	1,039	860

SEX OF DRIVERS

Sex of Driver	2019	2020	2021	2022	2023
Male	560	610	690	750	645
Female	209	190	251	259	205
Transitional	0	0	1	0	0
Unknown	16	21	25	30	10
TOTAL	785	821	967	1,039	860

* Unknown includes hit-and-run and parked vehicle crashes where driver information is not known or applicable.

WHAT DRIVERS WERE DOING

Driver Pre-Crash Action	2019	2020	2021	2022	2023
Going Straight Ahead	511	545	657	691	549
Making Right Turn	14	11	11	8	8
Making Left Turn	68	57	90	82	100
Making U Turn	5	4	3	3	3
Starting From Parked	0	2	0	0	0
Starting In Traffic	10	4	12	11	5
Slowing or Stopping	13	17	15	28	11
Stopped in Traffic	36	33	26	35	36
Parking	0	0	1	0	0
Parked	5	3	6	3	3
Changing Lanes	21	20	19	23	19
Entering Traffic Lane	3	3	3	5	2
Backing	3	3	7	3	4
Driverless / Moving	0	0	0	0	0
Passing	8	10	17	17	17
Negotiating Curve	74	78	86	115	85
Driving on Shoulder	1	1	4	3	6
Right Turn on Red	1	1	1	2	0
Deliberate Act	1	1	1	0	0
Other	5	8	5	7	4
Unknown	6	20	3	3	8
TOTAL	785	821	967	1,039	860

WHAT PEDESTRIANS WERE DOING

Pedestrian Pre-Crash Action	2019	2020	2021	2022	2023
Crossing at Marked Crosswalk	36	26	44	27	41
Crossing at Unmarked Crosswalk	12	10	14	6	9
Crossing - Not at Intersection	87	86	88	84	82
Other Pedestrian Action in Roadway	22	34	50	43	18
Pedestrian Off Of Roadway	4	4	6	9	4
Deliberate Action	0	1	1	1	1
Other Pedestrian Action	15	18	14	21	16
TOTAL	176	179	217	191	171

CONTRIBUTING CIRCUMSTANCES

Contributing Circumstances	2019	2020	2021	2022	2023
Unsafe Speed	39	62	69	67	87
Driver Inattention	163	163	198	173	155
Failed to Obey Traffic Signal	18	24	26	31	29
Failed to Obey Stop Sign	16	10	18	18	16
Failed to Yield Right of Way	72	51	70	67	73
Improper Lane Change	8	11	11	15	12
Improper Passing	8	9	19	13	20
Improper Turn	5	9	6	7	5
Following Too Closely	1	2	4	6	1
Unsafe Backing	2	2	3	1	1
Improper Vehicle Lights	3	0	1	1	1
Traveling Wrong Way	7	9	8	9	7
Improper Parking	1	0	0	1	1
Failure to Keep Right	49	39	43	67	32
Other Driver Action	20	38	32	47	18
Mechanical Failure	4	7	10	3	6
Road / Environmental Factor	7	2	14	9	4
Pedestrian Violation	135	142	167	155	124
Pedalcyclist Violation	7	9	13	9	18
TOTAL	565	589	712	699	610

NOTE: In some crashes, alcohol and/or drug involvement may have contributed to the crash, however other driving actions are the proximate cause of the crash. For a detailed analysis of alcohol and drug related crashes, see the Alcohol / Drug Factor Report on Page 15.

ALCOHOL / DRUG FACTOR

There were 606 fatalities during 2023. Of the fatalities, 319 were drivers, 89 were passengers, 171 were pedestrians and 27 were pedalcyclists. Of this total, 486 were tested for alcohol and 120 were not tested. Of the 486 tested, 155 were positive for alcohol in varying degrees and 331 were negative. This indicates that 31.9 % of the fatalities tested were positive for alcohol and 68.1 % were negative. 60 drivers, 12 passengers, 38 pedestrians and 7 pedalcyclists tested positive for drugs (Illicit & Medication)*.

In 182 of the 574 crashes, a Driver tested positive for alcohol and/or drugs (illicit, medication, and/or cannabis). There were 202 people killed as a result of these 182 crashes.

1.) DRIVERS:

Deceased: There were a total of 319 drivers killed of which 268 were tested for alcohol. Of those tested, 89 were positive and 179 were negative, indicating 33.2 % had consumed an alcoholic beverage. Of the 89 imbibing drivers, 76 or 85.4 % had an alcohol level of .08 % or higher.

Surviving: There were a total of 541 surviving drivers of which 117 were tested for alcohol. Of those tested, 37 were positive and 80 were negative, indicating 31.6 % had consumed an alcoholic beverage. Of the 37 imbibing drivers, 26 or 70.3 % had an alcohol level of .08 % or higher.

2.) **Passengers:** There were a total of 89 passengers killed of which 64 were tested for alcohol. Of those tested, 24 were positive and 40 were negative, indicating 37.5 % had consumed an alcoholic beverage.

3.) **Pedestrians:** There were a total of 171 pedestrians killed of which 135 were tested for alcohol. Of those tested, 37 were positive and 98 were negative, indicating 27.4 % had consumed an alcoholic beverage.

4.) **Pedalcyclists:** There were a total of 27 pedalcyclists killed of which 19 were tested for alcohol. Of those tested, 5 were positive and 14 were negative, indicating 26.3 % had consumed an alcoholic beverage.

EVALUATION:

2023 showed a 18.0 % decrease in alcohol-related fatalities. The number of fatalities with blood alcohol readings above the legal limit decreased from 147 in 2022 to 124 in 2023, a decrease of 15.6 %. Deceased drivers with alcohol involvement showed a 21.2 % decrease when compared to 2022.

ALCOHOL & DRUG USE:

There were 117 surviving drivers, 268 deceased drivers, 64 passengers, 135 pedestrians, and 19 pedalcyclists tested for alcohol and drugs.

- 22 surviving drivers, 44 deceased drivers, 11 passengers, 22 pedestrians, and 2 pedalcyclists tested positive for alcohol alone.
- 9 surviving drivers, 31 deceased drivers, 2 passengers, 23 pedestrians, and 4 pedalcyclists tested positive for drugs (Illicit & Medication)* alone.
- 14 surviving drivers, 47 deceased drivers, 6 passengers, 4 pedestrians, and 1 pedalcyclist tested positive for cannabis alone.
- 7 surviving drivers, 14 deceased drivers, 2 passengers, 8 pedestrians, and 1 pedalcyclist tested positive for alcohol and drugs (Illicit & Medication)*.
- 5 surviving drivers, 23 deceased drivers, 4 passengers, 3 pedestrians, and 1 pedalcyclist tested positive for alcohol and cannabis.
- 1 surviving driver, 7 deceased drivers, 1 passenger, 3 pedestrians, and 1 pedalcyclist tested positive for drugs (Illicit & Medication)* and cannabis.
- 3 surviving drivers, 8 deceased drivers, 7 passengers, 4 pedestrians, and 1 pedalcyclist tested positive for alcohol, drugs (Illicit & Medication)* and cannabis.
- 56 surviving drivers, 94 deceased drivers, 31 passengers, 68 pedestrians, and 8 pedalcyclists tested negative for alcohol, drugs (Illicit & Medication)* and cannabis.

* Does not include cannabis.

SURVIVING DRIVER ALCOHOL FACTORS

	.01% - .039%	.04% - .079%	.08% - .109%	.11% & over	Negative	No test	TOTAL
Drivers	5	6	8	18	80	424	541

FATALITY ALCOHOL FACTOR 2019 - 2023 COMPARISON

	.01 % - .039 %					.04 % - .079 %					.08 % - .109 %					TOTAL				
	2019	2020	2021	2022	2023	2019	2020	2021	2022	2023	2019	2020	2021	2022	2023					
Drivers	13	10	11	10	8	11	9	17	11	5	10	7	4	19	10					
Passengers	1	3	2	7	6	4	3	6	4	6	2	1	2	3	1					
Pedestrians	5	4	4	5	5	4	9	5	4	1	3	2	5	1	3					
Pedalcyclists	1	0	0	1	0	1	1	0	0	0	0	1	1	0	1					
TOTAL	20	17	17	23	19	20	22	28	19	12	15	11	12	23	15					
	.11 % and Over					Negative					No Test					TOTAL				
	2019	2020	2021	2022	2023	2019	2020	2021	2022	2023	2019	2020	2021	2022	2023	2019	2020	2021	2022	2023
Drivers	58	67	84	73	66	159	167	208	219	179	38	44	44	47	51	289	304	368	379	319
Passengers	9	12	12	10	11	48	48	37	46	40	17	19	27	33	25	81	86	86	103	89
Pedestrians	36	40	52	38	28	98	102	115	104	98	30	22	36	39	36	176	179	217	191	171
Pedalcyclists	2	2	3	3	4	4	12	14	9	14	4	2	8	3	8	12	18	26	16	27
TOTAL	105	121	151	124	109	309	329	374	378	331	89	87	115	122	120	558	587	697	689	606

FATALITY ALCOHOL FACTORS FOR THE YEAR 2023

	.01% - .039%	.04% - .079%	.08% - .109%	.11% & over	Negative	No Test	TOTAL
Drivers	8	5	10	66	179	51	319
Passengers	6	6	1	11	40	25	89
Pedestrians	5	1	3	28	98	36	171
Pedalcyclists	0	0	1	4	14	8	27
TOTAL	19	12	15	109	331	120	606

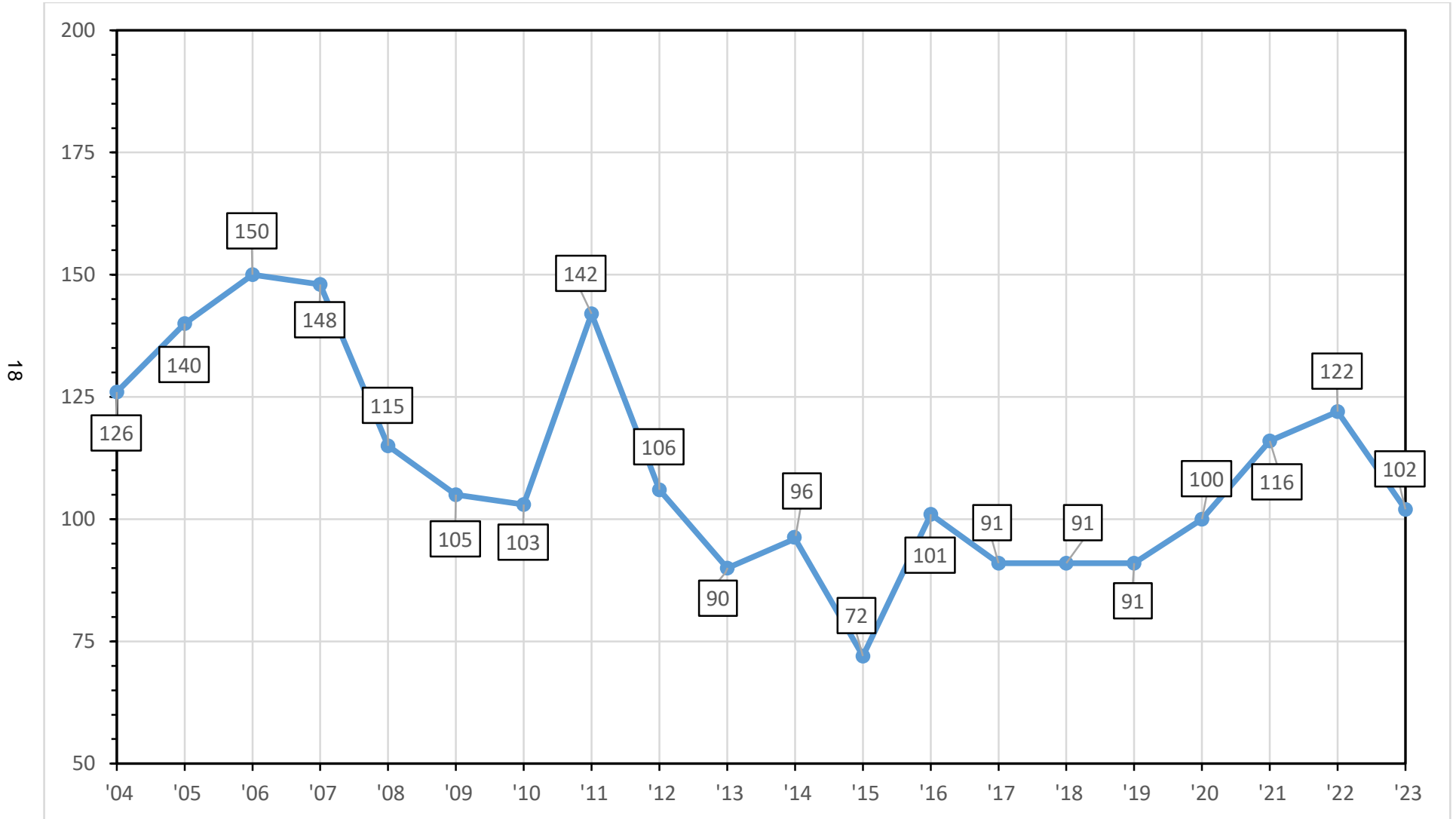
ALCOHOL / DRUG INVOLVEMENT OF DECEASED DRIVERS RELATED TO MANNER OF COLLISION

Manner of Collision	.01 - .079 %	.08 % and above	Alcohol & Drugs	Alcohol & Cannabis	Alcohol, Drugs & Cannabis
Right Angle	2	5	1	0	1
Same Direction - Rear End	0	5	1	2	0
Opposite Direction - Head On/Angular	0	4	1	1	1
Opposite Direction - Left/U-Turn	0	3	2	0	0
Fixed Object	8	48	6	17	5
Pedestrian	0	0	0	0	0
Railroad Train	0	0	0	0	0
Pedalcycle	0	0	0	0	0
Struck Parked Vehicle	0	0	0	0	0
Overtaken	0	5	1	1	1
Other Object	0	1	0	0	0
Sideswipe	2	4	2	1	0
Encroachment	0	0	0	0	0
Animal	0	0	0	0	0
Backing	1	1	0	1	0
TOTAL	13	76	14	23	8

NOTE: Drivers that test positive for Alcohol & Drugs, Alcohol & Cannabis, and Alcohol, Drugs & Cannabis are counted in both their respective column and the appropriate B.A.C. column.

20 YEAR TREND

Intoxicated Drivers Involved in Fatal Crashes
(0.08% and over B.A.C.)



SPECIFIC AREAS OF CONCERN

INTERSTATE HIGHWAY FATALITIES

The Interstate Highway System of New Jersey is 100% completed, with 420.32 miles open to the motoring public. During 2023, the death rate averaged 5.83 deaths per month and 1 death for every 6.00 miles of highway. A concise analysis of victim classification, alcohol involvement, driver ages, contributing circumstances and manner of collision is outlined on the following page.

INTERSTATE HIGHWAY MILEAGE

Highway Number	Mileage Open	Fatal Crashes by Highway
I-76	3.04	1
I-78	67.83	7
I-80	68.35	12
I-95	86.73	24
I-195	34.17	1
I-278	2.00	0
I-280	17.85	5
I-287	67.54	5
I-295	68.06	10
I-676	4.75	1
TOTAL	420.32	66

I-95 includes sections of the New Jersey Turnpike.

INTERSTATE HIGHWAY FATALITIES

Interstate Fatal Crashes: 66 - Interstate Fatalities: 70

Fatality Classification

Drivers	45
Passengers	18
Pedestrians	6
Pedalcyclists	1
TOTAL	70

Age of Drivers

16 & under	1
17	0
18 - 20	2
21 - 24	8
25 - 29	17
30 - 39	21
40 - 49	17
50 - 64	23
65 & over	14
Unknown	1
TOTAL	104

Contributing Circumstances

Unsafe Speed	4
Driver Inattention	36
Improper Lane Change	10
Improper Passing	1
Failed to Use Turn Signal	0
Following Too Closely	0
Traveling Wrong Way	1
Failure to Keep Right	0
Mechanical Failure	2
Road / Environmental Factor	2
Pedestrian Violation	4
Pedalcyclist Violation	1
Other / Unknown	7
No Improper Driving	41
TOTAL	109

Manner of Collision

Angle	1
Same Direction - Rear End	17
Opposite Direction - Head On / Angular	0
Opposite Direction - Left / U-Turn	0
Fixed Object	23
Pedestrian	5
Sideswipe	10
Overtaken	4
Other	6
TOTAL	66

Fatality Alcohol Factors

	.01% - .039%	.04% - .079%	.08% - .109%	.11% & over	Negative	No Test	TOTAL
Drivers	2	2	1	9	30	1	45
Passengers	1	1	0	2	8	6	18
Pedestrians	0	0	0	0	5	1	6
Pedalcyclists	0	0	0	0	1	0	1
TOTAL	3	3	1	11	44	8	70

Of the 70 fatalities, 62 were tested for alcohol and drugs. Of those 62 tested, 9 drivers and 2 passengers tested positive for alcohol only. 6 drivers and 2 pedestrians tested positive for drugs (Illicit & Medication) only. 5 drivers, 1 passenger and 1 pedestrian tested positive for cannabis only. 2 drivers tested positive for alcohol and drugs (Illicit & Medication). 1 driver tested positive for alcohol and cannabis. 1 driver tested positive for drugs (Illicit & Medication) and cannabis. 2 drivers and 2 passengers tested positive for alcohol, drugs (Illicit & Medication) and cannabis. 18 drivers, 7 passengers, 2 pedestrians and 1 pedalcyclist tested negative. 1 driver, 6 passengers and 1 pedestrian were not tested.

FATAL PEDESTRIAN CRASHES

	2019	2020	2021	2022	2023
Pedestrian Crashes	173	178	215	189	170
Fatalities	176	179	217	191	171

Age of Deceased Pedestrians

	2019	2020	2021	2022	2023
0 - 3	2	0	0	1	2
4 - 10	1	0	3	0	2
11 - 15	5	2	1	2	3
16 - 20	4	4	6	5	5
21 - 30	24	33	22	15	12
31 - 40	19	26	36	37	24
41 - 50	24	21	29	27	18
51 - 60	34	29	38	33	30
61+	63	64	82	71	75
Unk.	0	0	0	0	0
TOTAL	176	179	217	191	171

Contributing Circumstances

	2019	2020	2021	2022	2023
Unknown	3	5	4	2	1
Failed To Obey Traffic Control	18	15	27	17	20
Crossing Where Prohibited	21	27	31	26	19
Dark Clothing/Low Visibility	7	11	3	7	3
Inattentive	4	4	4	9	1
Failure to Yield ROW	66	56	58	57	56
Walking on Wrong Side of Road	2	1	6	2	1
In Road When Sidewalk Present	4	4	1	8	5
Running/Darting Across Traffic	5	9	13	9	8
None	41	37	50	36	47
Other Pedestrian Factors	5	10	20	18	10
TOTAL	176	179	217	191	171

ALCOHOL/DRUG INVOLVEMENT

Of the 171 pedestrian fatalities, 135 were tested for alcohol and drugs. Of those 135 tested, 22 tested positive for alcohol only, 23 tested positive for drugs (Illicit & Medication) only, 4 tested positive for cannabis only, 8 tested positive for alcohol and drugs (Illicit & Medication), 3 tested positive for alcohol and cannabis, 3 tested positive for drugs (Illicit & Medication) and cannabis, 4 tested positive for alcohol, drugs (Illicit & Medication) and cannabis, and 68 tested negative. 36 were not tested.

FATAL MOTORCYCLE CRASHES

	2019	2020	2021	2022	2023
Motorcycle Crashes	81	77	96	94	89*
Fatalities	84	78	98	96	90

*Includes 1 fatal crash with driver not counted as a fatality (death over 30 days)

Age of Deceased Drivers

	2019	2020	2021	2022	2023
16 & under	1	0	0	1	0
17 - 20	2	3	5	7	7
21 - 30	24	24	22	26	29
31 - 40	23	15	24	21	23
Over 40	28	34	43	37	29
TOTAL	78	76	94	92	88

Classification of Fatality

	2019	2020	2021	2022	2023
Drivers	78	76	94	92	88
Passengers	6	2	4	3	2
TOTAL	84	78	98	95	90

Contributing Circumstances

	'19	'20	'21	'22	'23
Unsafe Speed	12	9	12	12	24
Driver Inattention	24	36	32	23	25
Improper Lane Change	0	1	2	3	1
Improper Passing	3	3	7	5	8
Failed to Use Turn Signal	0	0	0	0	0
Following Too Closely	0	0	2	5	1
Failure to Keep Right	7	3	4	6	2
Mechanical Failure	0	1	1	0	1
Road/Environmental Factor	2	0	3	0	0
Pedestrian Violation	0	0	0	1	0
Pedalcyclist Violation	0	0	0	0	0
Other/Unknown	6	6	9	13	8
No Improper Driving	24	17	21	25	18
TOTAL	78	76	93	93	88

Manner of Collision

	'19	'20	'21	'22	'23
Angle	18	9	11	17	12
Same Direction - Rear End	8	11	10	14	9
Opposite Direction - Head On/Angular	7	3	6	6	2
Opposite Direction - Left/U-Turn	15	11	18	16	21
Fixed Object	17	30	27	17	23
Pedestrian	0	0	1	1	0
Other	4	1	6	1	2
Sideswipe	5	5	6	7	7
Overtaken	7	7	11	15	13
TOTAL	81	77	96	94	89

Fatality Alcohol Factors

	.01% - .039%	.04% - .079%	.08% - .109%	.11% & over	Negative	No Test	TOTAL
Drivers	5	2	1	18	53	9	88
Passengers	0	0	0	0	2	0	2
TOTAL	5	2	1	18	55	9	90

ALCOHOL/DRUG INVOLVEMENT

See statement on following page

FATAL PEDALCYCLE CRASHES

	2019	2020	2021	2022	2023
Pedalcycle Crashes	12	18	26	16	27
Fatalities	12	18	26	16	28

Age of Deceased Pedalcyclist

	2019	2020	2021	2022	2023
0 - 3	0	0	1	0	0
4 - 10	1	1	0	0	0
11 - 15	0	1	1	3	3
16 - 20	0	2	2	1	1
21 - 30	2	1	1	1	1
31 - 40	1	1	3	0	6
41 - 50	2	2	3	2	8
51 - 60	4	7	7	2	3
61 & over	2	3	8	7	6
Unknown	0	0	0	0	0
TOTAL	12	18	26	16	28

Classification of Fatality

	2019	2020	2021	2022	2023
Drivers	12	18	26	16	27
Passengers	0	0	0	0	1
TOTAL	12	18	26	16	28

Contributing Circumstances

	2019	2020	2021	2022	2023
No Improper Driving	2	7	9	3	7
Driver Inattention	1	1	1	0	0
Failed to Yield Right of Way	3	4	4	4	2
Failed to Obey Traffic Control	3	2	7	4	9
Failure to Keep Right	2	1	2	3	5
Improper Turn	0	0	1	1	0
Other	1	3	2	1	4
Unknown	0	0	0	0	0
TOTAL	12	18	26	16	27

ALCOHOL/DRUG INVOLVEMENT (Motorcycle)

Of the 88 motorcycle fatalities, 79 drivers were tested for alcohol and drugs. Of those 79 tested, 12 tested positive for alcohol only, 6 tested positive for drugs (Illicit & Medication) only, 28 tested positive for cannabis only, 8 tested positive for alcohol and drugs (Illicit & Medication), 5 tested positive for alcohol and cannabis, 2 tested positive for drugs (Illicit & Medication) and cannabis, 1 tested positive for alcohol, drugs (Illicit & Medication) and cannabis, and 17 tested negative. 9 were not tested.

ALCOHOL/DRUG INVOLVEMENT (Pedalcycle)

Of the 27 pedalcycle fatalities, 19 pedalcyclists were tested for alcohol and drugs. Of those 19 tested, 2 tested positive for alcohol only, 4 tested positive for drugs (Illicit & Medication) only, 1 tested positive for cannabis only, 1 tested positive for alcohol and drugs (Illicit & Medication), 1 tested positive for alcohol and cannabis, 1 tested positive for drugs (Illicit & Medication) and cannabis, 1 tested positive for alcohol, drugs (Illicit & Medication) and cannabis, and 8 tested negative. 8 were not tested.

FATAL TRACTOR-TRAILER CRASHES

	2019	2020	2021	2022	2023
Tractor-Trailer Crashes	30	23	36	45	22
Fatalities	36	24	40	49	23

Manner of Collision

	'19	'20	'21	'22	'23
Angle	4	2	5	5	0
Same Direction - Rear End	10	11	13	18	10
Opposite Direction - Head On/Angular	2	1	1	7	3
Opposite Direction - Left/U-Turn	1	0	1	0	0
Fixed Object	5	0	4	5	1
Pedestrian	4	2	5	4	3
Other	2	4	2	4	2
Sideswipe	2	3	4	2	3
Overtuned	0	0	1	0	0
TOTAL	30	23	36	45	22

Tractor-Trailer Fatality Classification

	2019	2020	2021	2022	2023
Drivers	6	2	5	8	1
Passengers	0	0	1	1	0
TOTAL	6	2	6	9	1

Other Fatality Classifications

	2019	2020	2021	2022	2023
Drivers	18	12	23	26	14
Passengers	8	4	5	8	5
Pedestrians	4	5	6	6	3
Pedalcyclists	0	1	0	0	0
TOTAL	30	22	34	40	22

Tractor-Trailer Contributing Circumstances

	'19	'20	'21	'22	'23
Unsafe Speed	0	0	2	0	0
Driver Inattention	7	3	5	6	1
Improper Lane Change	0	0	0	0	0
Improper Passing	0	0	0	0	0
Failed to Use Turn Signal	0	0	0	0	1
Following Too Closely	0	1	0	0	0
Failure to Keep Right	0	1	0	0	0
Mechanical Failure	0	0	0	0	0
Road/Environmental Factor	0	0	0	1	0
Other/Unknown	2	0	5	6	1
No Improper Driving	20	19	25	36	19
TOTAL	29	24	37	49	22

Other Involved Contributing Circumstances

	'19	'20	'21	'22	'23
Unsafe Speed	1	4	2	5	2
Driver Inattention	11	5	9	10	6
Improper Lane Change	0	2	1	3	4
Improper Passing	0	0	1	0	2
Failed to Use Turn Signal	0	0	0	0	0
Following Too Closely	0	0	1	1	0
Failure to Keep Right	0	1	1	4	3
Mechanical Failure	0	0	1	0	0
Road/Environmental Factor	0	0	1	3	0
Other/Unknown	7	3	5	9	2
No Improper Driving	7	2	13	21	7
Pedestrian Violation	4	3	4	3	2
No Pedestrian Violation	0	2	2	3	0
TOTAL	30	22	41	62	28

TRACTOR-TRAILER FATALITY ALCOHOL FACTORS

FATALITY ALCOHOL FACTORS							
	.01% - .039%	.04% - .079%	.08% - .109%	.11% & over	Negative	No test	TOTAL
Drivers	0	1	0	0	0	0	1
Passengers	0	0	0	0	0	0	0
TOTAL	0	1	0	0	0	0	1

Of the 1 tractor-trailer driver fatality, 1 was tested for alcohol and drugs. Of those 1 tested, 1 tested positive for alcohol only.

OTHER FATALITY ALCOHOL FACTORS

FATALITY ALCOHOL FACTORS							
	.01% - .039%	.04% - .079%	.08% - .109%	.11% & over	Negative	No test	TOTAL
Drivers	0	0	1	1	10	2	14
Passengers	0	0	0	1	2	2	5
Pedalcyclists	0	0	0	0	0	0	0
Pedestrians	0	0	0	0	3	0	3
TOTAL	0	0	1	2	15	4	22

7 drivers and 2 pedestrians tested positive for drugs (illicit & medication) and/or cannabis.

17 - 20 AGE GROUP

Listed below are the 17 to 20-year-old drivers involved in fatal motor vehicle crashes.

Year	Total fatal crashes 17 - 20 drivers	Total drivers involved	Number of drivers DWI*
2023	62	63	6

* .08% & over B.A.C.

2023	17 years old	18 years old	19 years old	20 years old
Total Drivers Involved	12	14	22	15
Number of Drivers DWI	2	0	2	2
Crashes with Alcohol Involved	2	0	3	2

FATALITY CLASSIFICATION

2023	17 years old	18 years old	19 years old	20 years old
Drivers	3	6	9	5
Passengers	4	2	3	1

SAFETY EQUIPMENT USAGE

Safety Equipment Used	Driver survived	Driver killed	Passenger killed
Unknown	41	17	7
None	11	23	22
Lap Belt	0	0	1
Harness	0	0	0
Lap Belt & Harness	299	19	6
Child Restraint-Forward Facing	0	0	1
Child Restraint-Rear Facing	0	0	0
Child Restraint-Booster	0	0	0
Helmet	1	73	0
Unapproved Helmet	0	11	2
Airbag Only	25	74	25
Airbag & Seatbelts	164	102	25
Safety Vest (Ped only)	0	0	0
Other	0	0	0
Total	541	319	89

Based on the various sources of information (crash reports, observations, interviews, evidence), the seat belt data may not be completely reliable.

FATAL CRASHES AND FATALITIES FOR SELECTED HOLIDAY PERIODS IN NEW JERSEY

Holiday				Fatal Crashes	Fatalities
Memorial Day	2019	(3)	84 Hours	8	8
	2020	(3)	84 Hours	4	5
	2021	(3)	84 Hours	2	2
	2022	(3)	84 Hours	9	10
	2023	(3)	84 Hours	10	10
Fourth of July	2019	(4)	108 Hours	9	14
	2020	(3)	84 Hours	8	9
	2021	(3)	84 Hours	8	9
	2022	(3)	84 Hours	8	10
	2023	(4)	108 Hours	2	2
Labor Day	2019	(3)	84 Hours	7	7
	2020	(3)	84 Hours	8	8
	2021	(3)	84 Hours	9	10
	2022	(3)	84 Hours	11	11
	2023	(3)	84 Hours	6	6
Thanksgiving	2019	(4)	108 Hours	6	6
	2020	(4)	108 Hours	6	6
	2021	(4)	108 Hours	12	14
	2022	(4)	108 Hours	8	9
	2023	(4)	108 Hours	10	10
Christmas	2019	(1)	36 Hours	3	3
	2020	(3)	84 Hours	10	11
	2021	(3)	84 Hours	8	11
	2022	(3)	84 Hours	6	7
	2023	(3)	84 Hours	6	7
New Year's	2019-20	(1)	36 Hours	0	0
	2020-21	(3)	84 Hours	7	7
	2021-22	(3)	84 Hours	8	8
	2022-23	(3)	84 Hours	5	5
	2023-24	(3)	84 Hours	6	6

Figures in parentheses show the number of whole days in each holiday period.

TEN YEAR EXPERIENCE

Years	Fatal Crashes	Fatalities	Drivers	Passengers	Pedestrians	Pedalcyclists	Motorcycles*	Mopeds*	Alcohol Involvement
2014	523	556	295	80	170	11	61	1	31.3%
2015	522	562	276	96	173	17	51	1	25.3%
2016	570	602	330	89	166	17	69	2	28.6%
2017	591	624	339	86	183	16	84	0	25.0%
2018	524	563	276	95	175	17	55	0	29.3%
2019	524	558	289	81	176	12	84	2	28.7%
2020	550	587	304	86	179	18	78	2	29.1%
2021	667	697	368	86	217	26	98	1	29.8%
2022	646	689	379	103	191	16	96	2	27.4%
2023	574	606	319	89	171	27	90	0	25.6%
TOTAL	5,691	6,044	3,175	891	1,801	177	766	11	28.0%

* Included in "Driver Totals" - If passenger, included in "Passenger Totals."

NJSP FATAL CRASH INVESTIGATIONS SUMMARY BY TROOP

LEGEND

EXPRESSWAY Atlantic City Expressway	TURNPIKE New Jersey Turnpike
CR County Road	MP Milepost
PARKWAY Garden State Parkway	SH State Highway
PIP Palisades Interstate Parkway	

TROOP A

Date	Time	Station	Road	MP	Municipality	County	Contributing Circumstances
01/24/2023	1733	A.C.E.	EXPRESSWAY	3.0	PLEASANTVILLE CITY	ATLANTIC	CROSSING WHERE PROHIBITED
01/31/2023	1933	WOODBINE	SH 47	16.9	DENNIS TWSP	CAPE MAY	UNSAFE SPEED
02/02/2023	0629	WOODSTOWN	SH 40	6.3	PILESGROVE TWSP	SALEM	UNSAFE SPEED, FAILED TO OBEY STOP SIGN
02/04/2023	0354	PORT NORRIS	CR 548	1.2	MAURICE RIVER TWSP	CUMBERLAND	DRIVER INATTENTION
02/19/2023	0211	BRIDGETON	CR 522	2.0	UPPER DEERFIELD TWS	CUMBERLAND	DRIVER INATTENTION
03/11/2023	0852	A.C.E.	EXPRESSWAY	20.5	HAMILTON TWSP	ATLANTIC	DRIVER INATTENTION
03/12/2023	0353	PORT NORRIS	CR 644	2.6	MAURICE RIVER TWSP	CUMBERLAND	DRIVER INATTENTION
03/21/2023	0611	BELLMAWR	I-295	16.6	GREENWICH TWSP	GLOUCESTER	OTHER DRIVER ACTION, UNKNOWN
04/17/2023	1407	BELLMAWR	I-295	30.5	LAWNSIDE BORO	CAMDEN	DRIVER INATTENTION
05/23/2023	1502	A.C.E.	EXPRESSWAY	33.3	WINSLOW TWSP	CAMDEN	DRIVER INATTENTION
05/27/2023	1346	BELLMAWR	SH 55	52.9	MANTUA TWSP	GLOUCESTER	IMPROPER PASSING
06/06/2023	1511	BRIDGETON	CR 674	1.5	PITTSBGROVE TWSP	SALEM	FAILED TO YIELD ROW TO VEHICLE/PEDES., UNSAFE SPEED
06/24/2023	0056	BUENA VISTA	SH 40	35.2	BUENA VISTA TWSP	ATLANTIC	FAILED TO OBEY TRAFFIC SIGNAL
06/29/2023	1251	BELLMAWR	I-295	15.3	GREENWICH TWSP	GLOUCESTER	IMPROPER LANE CHANGE
07/07/2023	1418	PORT NORRIS	SH 347	3.1	MAURICE RIVER TWSP	CUMBERLAND	FAILURE TO KEEP RIGHT
07/19/2023	1521	BELLMAWR	I-676	0.4	CAMDEN CITY	CAMDEN	IMPROPER LANE CHANGE
07/26/2023	1722	PORT NORRIS	SH 55	37.8	VINELAND CITY	CUMBERLAND	FAILURE TO KEEP RIGHT
07/27/2023	0908	WOODSTOWN	CR 603	3.6	MANNINGTON TWSP	SALEM	FAILED TO OBEY STOP SIGN
08/07/2023	0742	PORT NORRIS	SH 55	21.4	MAURICE RIVER TWSP	CUMBERLAND	UNSAFE SPEED
08/09/2023	2223	A.C.E.	EXPRESSWAY	23.4	HAMILTON TWSP	ATLANTIC	UNSAFE SPEED
08/10/2023	2333	BRIDGETON	CR 553	16.0	FAIRFIELD TWSP	CUMBERLAND	DRIVER INATTENTION
08/16/2023	0930	WOODSTOWN	SH 40	18.3	UPPER PITTSBGROVE TW	SALEM	FAILED TO OBEY STOP SIGN
08/25/2023	1732	WOODBINE	SH 9	23.1	UPPER TWSP	CAPE MAY	DRIVER INATTENTION
08/31/2023	1521	WOODSTOWN	SH 40	7.3	PILESGROVE TWSP	SALEM	DRIVER INATTENTION
09/19/2023	1705	BRIDGETON	TINDALL ISLAND RD	0.0	GREENWICH TWSP	CUMBERLAND	DRIVER INATTENTION
09/27/2023	1506	BUENA VISTA	SH 73	3.0	FOLSOM BORO	ATLANTIC	DRIVER INATTENTION
10/11/2023	0532	BRIDGETON	CR 553	28.8	PITTSBGROVE TWSP	SALEM	FAILED TO OBEY STOP SIGN
10/29/2023	0622	A.C.E.	EXPRESSWAY	37.6	WINSLOW TWSP	CAMDEN	UNSAFE SPEED
11/13/2023	1728	BUENA VISTA	SH 54	5.3	BUENA VISTA TWSP	ATLANTIC	FAILED TO YIELD ROW TO VEHICLE/PEDES.
11/22/2023	0056	A.C.E.	EXPRESSWAY	24.2	HAMILTON TWSP	ATLANTIC	UNSAFE SPEED
12/02/2023	1416	PORT NORRIS	SH 55	36.1	VINELAND CITY	CUMBERLAND	DRIVER INATTENTION
12/10/2023	2155	BRIDGETON	CR 670	2.1	FAIRFIELD TWSP	CUMBERLAND	UNSAFE SPEED

TROOP B

Date	Time	Station	Road	MP	Municipality	County	Contributing Circumstances
01/06/2023	2251	TOTOWA-SUB	I-80	45.0	PARSIPPANY-TROY HIL	MORRIS	DRIVER INATTENTION
02/05/2023	0241	TOTOWA-SUB	I-80	43.8	PARSIPPANY-TROY HIL	MORRIS	DRIVER INATTENTION
02/10/2023	1721	HOPE	I-80	11.6	HOPE TWSP	WARREN	IMPROPER LANE CHANGE
02/13/2023	2213	SOMERVILLE	I-78	34.8	WARREN TWSP	SOMERSET	DRIVER INATTENTION
03/02/2023	0229	SOMERVILLE	I-287	16.0	BRIDGEWATER TWSP	SOMERSET	CROSSING WHERE PROHIBITED
03/26/2023	1126	TOTOWA-SUB	I-280	2.2	EAST HANOVER TWSP	MORRIS	DRIVER INATTENTION
03/28/2023	1228	SOMERVILLE	I-78	50.4	SPRINGFIELD TWSP	UNION	DRIVER INATTENTION
04/12/2023	2318	SOMERVILLE	I-78	56.1	NEWARK CITY	ESSEX	IMPROPER LANE CHANGE
04/30/2023	1003	TOTOWA-SUB	I-80	53.6	WAYNE TWSP	PASSAIC	DRIVER INATTENTION
05/01/2023	1224	SOMERVILLE	SH 440	1.4	WOODBIDGE TWSP	MIDDLESEX	IMPROPER PASSING
05/05/2023	2232	NETCONG	I-80	26.3	NETCONG BORO	MORRIS	TRAFFIC CONGESTION - PRIOR INCIDENT *, DRIVER INATTENTION
05/13/2023	1245	TOTOWA-SUB	I-287	62.8	MAHWAH TWSP	BERGEN	DRIVER INATTENTION
05/30/2023	1420	HOPE	CR 521	2.3	HOPE TWSP	WARREN	FAILURE TO KEEP RIGHT
06/01/2023	1503	TOTOWA-SUB	I-280	3.6	ROSELAND BORO	ESSEX	DRIVER INATTENTION
06/24/2023	0632	NETCONG	I-287	42.2	PARSIPPANY-TROY HIL	MORRIS	DRIVER INATTENTION
06/27/2023	0335	TOTOWA-SUB	I-80	53.0	WAYNE TWSP	PASSAIC	WRONG WAY
07/11/2023	1934	SOMERVILLE	I-287	18.4	BRIDGEWATER TWSP	SOMERSET	UNSAFE SPEED
07/23/2023	0907	TOTOWA-SUB	I-80	64.1	LODI BORO	BERGEN	IMPROPER LANE CHANGE

07/31/2023	2148	TOTOWA-SUB	I-80	58.7	PATERSON CITY	PASSAIC	DRIVER INATTENTION
08/19/2023	0437	PERRYVILLE	I-78	17.4	CLINTON TWSP	HUNTERDON	DRIVER INATTENTION
08/19/2023	2302	SOMERVILLE	I-78	42.0	WATCHUNG BORO	SOMERSET	DRIVER INATTENTION
08/21/2023	1021	SUSSEX	FOX HILL RD	0.0	FRANKFORD TWSP	SUSSEX	DRIVER INATTENTION
08/25/2023	0510	SOMERVILLE	I-287	22.5	BEDMINSTER TWSP	SOMERSET	DRIVER INATTENTION
09/05/2023	0706	HOPE	BALD EAGLE RD	0.0	ALLAMUCHY TWSP	WARREN	DRIVER INATTENTION
09/11/2023	0608	SOMERVILLE	I-78	51.4	UNION TWSP	UNION	OTHER PEDALCYCLIST ACTION *
09/20/2023	1955	NETCONG	I-80	23.2	BYRAM TWSP	SUSSEX	CROSSING WHERE PROHIBITED
10/01/2023	1719	SUSSEX	SH 23	52.0	MONTAGUE TWSP	SUSSEX	IMPROPER PASSING
10/01/2023	2102	SOMERVILLE	I-78	37.4	WARREN TWSP	SOMERSET	RUNNING/DARTING ACROSS TRAFFIC
10/02/2023	1633	NETCONG	I-80	25.0	MOUNT OLIVE TWSP	MORRIS	DRIVER INATTENTION
10/27/2023	0114	TOTOWA-SUB	I-280	0.5	PARSIPPANY-TROY HIL	MORRIS	DRIVER INATTENTION
10/31/2023	1936	NETCONG	I-80	33.8	WHARTON BORO	MORRIS	IMPROPER LANE CHANGE
11/03/2023	1444	SUSSEX	CR 565	5.6	WANTAGE TWSP	SUSSEX	FAILURE TO KEEP RIGHT
11/06/2023	1034	SUSSEX	CR 565	0.8	FRANKFORD TWSP	SUSSEX	DRIVER INATTENTION
11/21/2023	0651	NETCONG	I-80	34.4	ROCKAWAY TWSP	MORRIS	IMPROPER LANE CHANGE
11/22/2023	1518	HOPE	CR 517	18.5	ALLAMUCHY TWSP	WARREN	FAILED TO OBEY STOP SIGN
11/27/2023	0744	WASHINGTON	SH 31	39.0	HAMPTON BORO	HUNTERDON	FAILURE TO KEEP RIGHT
12/01/2023	0925	TOTOWA-SUB	I-280	3.9	ROSELAND BORO	ESSEX	IMPROPER LANE CHANGE
12/31/2023	1614	TOTOWA-SUB	I-280	4.4	ROSELAND BORO	ESSEX	DRIVER INATTENTION

TROOP C

Date	Time	Station	Road	MP	Municipality	County	Contributing Circumstances
02/16/2023	1629	HAMILTON-SUB	I-195	28.8	HOWELL TWSP	MONMOUTH	IMPROPER LANE CHANGE
02/17/2023	0746	HAMILTON-SUB	CR 539	37.7	UPPER FREEHOLD TWSP	MONMOUTH	FAILURE TO YIELD ROW
02/18/2023	1207	BORDENTOWN	I-295	65.4	HAMILTON TWSP	MERCER	UNSAFE SPEED
03/19/2023	0725	BORDENTOWN	I-295	63.2	HAMILTON TWSP	MERCER	DRIVER INATTENTION
04/20/2023	1716	RED LION	CR 687	0.3	PEMBERTON BORO	BURLINGTON	IMPROPER PASSING
06/11/2023	1229	RED LION	ATIONS RD	0.0	SHAMONG TWSP	BURLINGTON	DRIVER INATTENTION
06/19/2023	2106	BORDENTOWN	I-295	37.2	MOUNT LAUREL TWSP	BURLINGTON	DRIVER INATTENTION
06/20/2023	1656	BORDENTOWN	SH 206	28.3	SPRINGFIELD TWSP	BURLINGTON	UNSAFE SPEED
06/25/2023	1936	TUCKERTON	CR 653	0.6	BASS RIVER TWSP	BURLINGTON	FAILURE TO KEEP RIGHT
06/25/2023	2352	BORDENTOWN	I-295	63.1	HAMILTON TWSP	MERCER	DRIVER INATTENTION
06/26/2023	0852	RED LION	SH 206	15.4	TABERNACLE TWSP	BURLINGTON	DRIVER INATTENTION
07/23/2023	0626	BORDENTOWN	SH 206	29.3	SPRINGFIELD TWSP	BURLINGTON	FAILED TO OBEY STOP SIGN
09/04/2023	0833	HAMILTON-SUB	CR 571	28.0	MILLSTONE TWSP	MONMOUTH	IMPROPER PASSING
09/16/2023	2049	RED LION	SH 72	8.2	WOODLAND TWSP	BURLINGTON	UNSAFE SPEED, FAILED TO YIELD ROW TO VEHICLE/PEDES.
09/17/2023	1450	HAMILTON-SUB	CR 537	34.4	UPPER FREEHOLD TWSP	MONMOUTH	IMPROPER PASSING
10/08/2023	0344	BORDENTOWN	I-295	63.0	HAMILTON TWSP	MERCER	DRIVER INATTENTION
10/20/2023	1749	BORDENTOWN	I-295	51.0	FLORENCE TWSP	BURLINGTON	DRIVER INATTENTION
11/01/2023	1715	TUCKERTON	CR 563	30.2	WASHINGTON TWSP	BURLINGTON	FAILED TO YIELD ROW TO VEHICLE/PEDES.
11/09/2023	0812	BORDENTOWN	I-295	42.6	MOUNT LAUREL TWSP	BURLINGTON	IMPROPER PASSING
11/09/2023	1150	RED LION	CR 532	14.5	WOODLAND TWSP	BURLINGTON	DRIVER INATTENTION

TROOP D

Date	Time	Station	Road	MP	Municipality	County	Contributing Circumstances
01/06/2023	1404	NEWARK	TURNPIKE	100.0	ELIZABETH CITY	UNION	DRIVER INATTENTION
01/15/2023	1558	MOORESTOWN	TURNPIKE	13.4	WOOLWICH TWSP	GLOUCESTER	DRIVER INATTENTION
03/27/2023	0242	CRANBURY	TURNPIKE	87.6	EDISON TWSP	MIDDLESEX	UNSAFE SPEED
04/10/2023	0520	MOORESTOWN	TURNPIKE	58.8	HAMILTON TWSP	MERCER	OTHER DRIVER ACTION
04/30/2023	2238	NEWARK	TURNPIKE	99.9	ELIZABETH CITY	UNION	OTHER DRIVER ACTION
05/27/2023	2218	CRANBURY	TURNPIKE	78.8	EAST BRUNSWICK TWSP	MIDDLESEX	DRIVER INATTENTION, UNKNOWN
06/11/2023	0012	NEWARK	TURNPIKE	120.0	TEANECK TWSP	BERGEN	OTHER DRIVER ACTION
06/15/2023	0824	CRANBURY	TURNPIKE	62.5	ROBBINSVILLE TWSP	MERCER	FAILED TO YIELD ROW TO VEHICLE/PEDES.
06/15/2023	1215	MOORESTOWN	TURNPIKE	27.9	LAWNSIDE BORO	CAMDEN	RUNNING/DARTING ACROSS TRAFFIC
06/26/2023	1703	NEWARK	TURNPIKE	106.8	NEWARK CITY	ESSEX	DRIVER INATTENTION
07/22/2023	0226	NEWARK	TURNPIKE	116.3	RIDGEFIELD BORO	BERGEN	DRIVER INATTENTION
07/22/2023	0943	MOORESTOWN	TURNPIKE	2.4	CARNEYS POINT TWSP	SALEM	DRIVER INATTENTION
08/09/2023	0831	CRANBURY	TURNPIKE	70.8	CRANBURY TWSP	MIDDLESEX	OBSTRUCTION/DEBRIS IN ROAD
08/11/2023	0650	MOORESTOWN	TURNPIKE	39.0	MOUNT LAUREL TWSP	BURLINGTON	DRIVER INATTENTION
08/16/2023	1051	MOORESTOWN	TURNPIKE	55.2	CHESTERFIELD TWSP	BURLINGTON	TIRES
08/20/2023	1932	NEWARK	TURNPIKE	112.4	SECAUCUS TOWN	HUDSON	DRIVER INATTENTION
08/24/2023	0836	CRANBURY	TURNPIKE	78.8	EAST BRUNSWICK TWSP	MIDDLESEX	UNKNOWN

10/21/2023	1308	CRANBURY	TURNPIKE	87.7	EDISON TWSP	MIDDLESEX	DRIVER INATTENTION
10/26/2023	1748	CRANBURY	TURNPIKE	71.2	CRANBURY TWSP	MIDDLESEX	DRIVER INATTENTION
11/26/2023	0232	MOORESTOWN	TURNPIKE	55.8	CHESTERFIELD TWSP	BURLINGTON	OTHER VEHICLE FACTOR *
12/18/2023	0725	MOORESTOWN	TURNPIKE	18.6	WEST DEPTFORD TWSP	GLOUCESTER	DRIVER INATTENTION
12/22/2023	0428	CRANBURY	TURNPIKE	59.9	ROBBINSVILLE TWSP	MERCER	IMPROPER LANE CHANGE
12/27/2023	2241	MOORESTOWN	TURNPIKE	49.7	MANSFIELD TWSP	BURLINGTON	UNSAFE SPEED
12/31/2023	0034	MOORESTOWN	TURNPIKE	45.6	BURLINGTON TWSP	BURLINGTON	DRIVER INATTENTION

TROOP E

Date	Time	Station	Road	MP	Municipality	County	Contributing Circumstances
01/21/2023	0629	HOLMDEL	PARKWAY	112.2	MIDDLETOWN TWSP	MONMOUTH	OTHER PEDESTRIAN FACTORS
02/02/2023	1513	GALLOWAY	PARKWAY	68.9	BARNEGAT TWSP	OCEAN	DRIVER INATTENTION
02/25/2023	1620	GALLOWAY	PARKWAY	12.5	MIDDLE TWSP	CAPE MAY	DRIVER INATTENTION
03/07/2023	1306	GALLOWAY	PARKWAY	71.1	OCEAN TWSP	OCEAN	TIRES
04/14/2023	1643	BLOOMFIELD	PARKWAY	166.9	WASHINGTON TWSP	BERGEN	DRIVER INATTENTION
05/09/2023	2359	HOLMDEL	PARKWAY	123.8	SAYREVILLE BORO	MIDDLESEX	CROSSING WHERE PROHIBITED
06/06/2023	0531	GALLOWAY	PARKWAY	85.7	TOMS RIVER	OCEAN	OBSTRUCTION/DEBRIS IN ROAD
06/09/2023	1318	GALLOWAY	PARKWAY	82.8	TOMS RIVER	OCEAN	OTHER DRIVER ACTION
07/15/2023	1827	GALLOWAY	PARKWAY	64.4	STAFFORD TWSP	OCEAN	DRIVER INATTENTION
08/06/2023	2152	GALLOWAY	PARKWAY	44.6	GALLOWAY TWSP	ATLANTIC	DRIVER INATTENTION
09/07/2023	0118	GALLOWAY	PARKWAY	63.4	STAFFORD TWSP	OCEAN	DRIVER INATTENTION
09/24/2023	0246	BLOOMFIELD	PARKWAY	161.4	PARAMUS BORO	BERGEN	DRIVER INATTENTION
10/09/2023	2124	BLOOMFIELD	PARKWAY	145.2	IRVINGTON TOWN	ESSEX	DRIVER INATTENTION, CROSSING WHERE PROHIBITED
10/14/2023	1906	HOLMDEL	PARKWAY	123.2	SAYREVILLE BORO	MIDDLESEX	OTHER PEDESTRIAN FACTORS
11/16/2023	0502	BLOOMFIELD	PARKWAY	171.1	MONTVALE BORO	BERGEN	OTHER PEDESTRIAN FACTORS
12/03/2023	0347	BLOOMFIELD	PARKWAY	155.7	CLIFTON CITY	PASSAIC	IMPROPER PARKING
12/31/2023	0931	BLOOMFIELD	PARKWAY	137.1	CLARK TWSP	UNION	DRIVER INATTENTION

FATAL CRASHES BY COUNTY, MUNICIPALITY, DATE, TIME AND LOCATION

LEGEND

EXPRESSWAY Atlantic City Expressway	TURNPIKE New Jersey Turnpike
CR County Road	MP Milepost
PARKWAY Garden State Parkway	SH State Highway
PIP Palisades Interstate Parkway	

ATLANTIC COUNTY

Municipality	Date	Day	Time	Road	MP	Persons Killed
HAMILTON TWSP	01/02/2023	MONDAY	0926	SH 322	46.4	1 DRIVER
PLEASANTVILLE CITY	01/24/2023	TUESDAY	1733	EXPRESSWAY	3.0	1 PEDESTRIAN
HAMMONTON TOWN	01/28/2023	SATURDAY	1739	SH 54	10.6	1 PEDESTRIAN
GALLOWAY TWSP	02/10/2023	FRIDAY	1956	CR 654	1.5	1 PEDESTRIAN
ATLANTIC CITY	03/01/2023	WEDNESDAY	1909	VIRGINA AVE	--	1 PEDESTRIAN
ATLANTIC CITY	03/01/2023	WEDNESDAY	2331	SH 30	55.0	1 PEDESTRIAN
HAMILTON TWSP	03/11/2023	SATURDAY	0852	EXPRESSWAY	20.5	1 DRIVER
HAMILTON TWSP	03/23/2023	THURSDAY	1745	CR 552	25.1	1 DRIVER
EGG HARBOR TWSP	04/15/2023	SATURDAY	0041	HARTFORD DR	--	1 DRIVER
ATLANTIC CITY	04/30/2023	SUNDAY	0341	ARCTIC AVE	--	1 PASSENGER
MULLICA TWSP	05/08/2023	MONDAY	0434	READING AVE	--	1 DRIVER
EGG HARBOR TWSP	06/10/2023	SATURDAY	2306	CR 662	1.1	1 DRIVER
SOMERS POINT CITY	06/13/2023	TUESDAY	0919	BETHEL RD	--	1 DRIVER
ATLANTIC CITY	06/18/2023	SUNDAY	2042	SH 30	54.6	1 DRIVER
BUENA VISTA TWSP	06/24/2023	SATURDAY	0056	SH 40	35.2	1 PASSENGER
MULLICA TWSP	06/30/2023	FRIDAY	2211	CR 623	6.3	1 DRIVER
HAMILTON TWSP	07/10/2023	MONDAY	2112	SH 40	47.4	1 PEDESTRIAN
ABSECON CITY	07/23/2023	SUNDAY	0325	SH 30	54.4	1 PASSENGER
ATLANTIC CITY	07/30/2023	SUNDAY	0947	ARCTIC AVE	--	1 PEDALCYCLIST
HAMILTON TWSP	07/30/2023	SUNDAY	1954	SH 40	46.1	1 DRIVER
GALLOWAY TWSP	08/06/2023	SUNDAY	2152	PARKWAY	44.6	1 DRIVER, 2 PASSENGERS
HAMILTON TWSP	08/09/2023	WEDNESDAY	2223	EXPRESSWAY	23.4	1 DRIVER, 1 PASSENGER
ATLANTIC CITY	08/13/2023	SUNDAY	0926	PACIFIC AVE	--	1 PEDESTRIAN
HAMILTON TWSP	08/15/2023	TUESDAY	0118	SH 50	24.0	1 PEDESTRIAN
ATLANTIC CITY	08/16/2023	WEDNESDAY	2324	SH 40	62.3	1 PEDESTRIAN
MULLICA TWSP	08/26/2023	SATURDAY	0815	SH 30	36.3	1 DRIVER
EGG HARBOR CITY	09/01/2023	FRIDAY	1536	SH 30	41.3	1 DRIVER
FOLSOM BORO	09/27/2023	WEDNESDAY	1506	SH 73	3.0	1 DRIVER
PLEASANTVILLE CITY	10/27/2023	FRIDAY	1920	SH 40	58.5	1 PEDESTRIAN
PLEASANTVILLE CITY	10/30/2023	MONDAY	1228	CR 585	8.3	1 DRIVER
EGG HARBOR TWSP	11/09/2023	THURSDAY	1841	SH 40	61.3	1 PEDESTRIAN
HAMMONTON TOWN	11/11/2023	SATURDAY	1619	CR 561	21.8	1 PEDESTRIAN
BUENA VISTA TWSP	11/13/2023	MONDAY	1728	SH 54	5.3	1 DRIVER
GALLOWAY TWSP	11/19/2023	SUNDAY	1835	CR 561	10.2	1 PEDESTRIAN
ATLANTIC CITY	11/19/2023	SUNDAY	2016	SH 40	63.9	1 PEDALCYCLIST
HAMILTON TWSP	11/22/2023	WEDNESDAY	0056	EXPRESSWAY	24.2	1 PASSENGER
HAMILTON TWSP	12/23/2023	SATURDAY	2358	SH 322	45.7	1 DRIVER

BERGEN COUNTY

Municipality	Date	Day	Time	Road	MP	Persons Killed
GARFIELD CITY	01/03/2023	TUESDAY	2052	OUTWATER LN	--	1 PEDESTRIAN
ENGLEWOOD CITY	01/11/2023	WEDNESDAY	1958	W. ENGLEWOOD AVE	--	1 PEDESTRIAN
CARLSTADT BORO	01/20/2023	FRIDAY	2218	HOBOKEN RD	--	1 PEDESTRIAN
GLEN ROCK BORO	01/30/2023	MONDAY	0641	CR 69	1.3	1 PEDESTRIAN
RIDGEFIELD BORO	02/08/2023	WEDNESDAY	0820	VAN RENSSALAER CT	--	1 PEDESTRIAN
CLOSTER BORO	03/26/2023	SUNDAY	1525	DURIE AVE	--	1 PEDESTRIAN
PALISADES PARK BORO	04/04/2023	TUESDAY	1929	E. BRINKERHOFF AVE	--	1 DRIVER
RIDGEFIELD PARK TWS	04/07/2023	FRIDAY	2310	SH 46	70.5	1 PEDESTRIAN
CARLSTADT BORO	04/13/2023	THURSDAY	0323	SH 17	6.0	1 DRIVER
WASHINGTON TWSP	04/14/2023	FRIDAY	1643	PARKWAY	166.9	1 DRIVER
PARAMUS BORO	04/15/2023	SATURDAY	0258	SH 4	3.6	1 DRIVER
FAIR LAWN BORO	05/05/2023	FRIDAY	2052	CR 507	16.1	1 DRIVER
MAHWAH TWSP	05/13/2023	SATURDAY	1245	I-287	62.8	1 DRIVER
LODI BORO	05/27/2023	SATURDAY	0022	SH 17	9.3	1 DRIVER
TEANECK TWSP	06/11/2023	SUNDAY	0012	TURNPIKE	120.0	1 DRIVER, 1 PASSENGER
RIDGEFIELD BORO	06/23/2023	FRIDAY	2355	SH 1	62.1	1 DRIVER
LODI BORO	07/08/2023	SATURDAY	1034	HARRISON AVE	--	1 PASSENGER
RIDGEFIELD BORO	07/22/2023	SATURDAY	0226	TURNPIKE	116.3	1 DRIVER

PARAMUS BORO	07/23/2023	SUNDAY	0058	FAIRVIEW AVE	--	1 DRIVER
ENGLEWOOD CLIFFS BO	07/23/2023	SUNDAY	0116	SH 9	3.5	1 DRIVER
LODI BORO	07/23/2023	SUNDAY	0907	I-80	64.1	1 DRIVER
FRANKLIN LAKES BORO	08/06/2023	SUNDAY	1124	BRIARWOODS RD	--	1 PEDALCYCLIST
PARAMUS BORO	09/04/2023	MONDAY	1300	224 SH 4 WEST	--	1 PEDESTRIAN
TETERBORO BORO	09/13/2023	WEDNESDAY	0446	INDUSTRIAL AVE	--	1 PEDESTRIAN
PARAMUS BORO	09/24/2023	SUNDAY	0246	PARKWAY	161.4	1 DRIVER
FAIR LAWN BORO	09/24/2023	SUNDAY	2123	SYCAMORE AVE	--	1 DRIVER
RAMSEY BORO	10/02/2023	MONDAY	2046	SH 17	24.0	1 DRIVER
FAIR LAWN BORO	10/05/2023	THURSDAY	2030	CR 69	0.0	1 DRIVER
TEANECK TWSP	10/21/2023	SATURDAY	0207	TEANECK RD	--	2 PASSENGERS
MONTVALE BORO	11/16/2023	THURSDAY	0502	PARKWAY	171.1	1 PEDESTRIAN
FORT LEE BORO	11/24/2023	FRIDAY	0724	SH 1	64.0	1 DRIVER
TENAFLY BORO	11/27/2023	MONDAY	0803	CR 72	1.6	1 DRIVER
TENAFLY BORO	11/28/2023	TUESDAY	1345	PIP	3.3	1 DRIVER
EAST RUTHERFORD BOR	12/03/2023	SUNDAY	1707	CR 120	0.8	1 PEDESTRIAN
RAMSEY BORO	12/08/2023	FRIDAY	0640	SH 17	22.9	1 PEDESTRIAN
GARFIELD CITY	12/19/2023	TUESDAY	0633	CR 67	0.6	1 PEDESTRIAN

BURLINGTON COUNTY

Municipality	Date	Day	Time	Road	MP	Persons Killed
WILLINGBORO TWSP	02/19/2023	SUNDAY	1452	CR 630	3.1	1 DRIVER
WESTAMPTON TWSP	03/09/2023	THURSDAY	2141	CR 541	19.2	1 PEDESTRIAN
BURLINGTON CITY	04/01/2023	SATURDAY	1945	SH 130	45.3	1 PEDESTRIAN
EDGEWATER PARK TWSP	04/05/2023	WEDNESDAY	1952	SH 130	42.6	1 PEDESTRIAN
MOUNT LAUREL TWSP	04/12/2023	WEDNESDAY	0523	CR 636	4.4	1 DRIVER
PEMBERTON BORO	04/20/2023	THURSDAY	1716	CR 687	0.3	1 DRIVER
MEDFORD TWSP	05/03/2023	WEDNESDAY	0538	SH 70	13.9	1 DRIVER
SHAMONG TWSP	06/11/2023	SUNDAY	1229	ATSION RD	--	1 DRIVER
MOUNT LAUREL TWSP	06/19/2023	MONDAY	2106	I-295	37.2	1 DRIVER
SPRINGFIELD TWSP	06/20/2023	TUESDAY	1656	SH 206	28.3	1 DRIVER
PEMBERTON TWSP	06/25/2023	SUNDAY	0210	SH 70	26.5	1 DRIVER
BASS RIVER TWSP	06/25/2023	SUNDAY	1936	CR 653	0.6	1 DRIVER
TABERNAACLE TWSP	06/26/2023	MONDAY	0852	SH 206	15.4	1 DRIVER
PEMBERTON TWSP	07/03/2023	MONDAY	1251	SH 70	33.4	1 DRIVER
SPRINGFIELD TWSP	07/23/2023	SUNDAY	0626	SH 206	29.3	1 DRIVER
MOUNT LAUREL TWSP	08/11/2023	FRIDAY	0650	TURNPIKE	39.0	1 DRIVER
CHESTERFIELD TWSP	08/16/2023	WEDNESDAY	1051	TURNPIKE	55.2	1 DRIVER
MEDFORD TWSP	08/22/2023	TUESDAY	0930	SH 70	13.9	1 DRIVER
LUMBERTON TWSP	08/22/2023	TUESDAY	1838	SH 38	15.3	1 PEDALCYCLIST
WOODLAND TWSP	09/16/2023	SATURDAY	2049	SH 72	8.2	1 DRIVER
BURLINGTON CITY	09/19/2023	TUESDAY	0731	CR 656	0.6	1 PEDALCYCLIST
WILLINGBORO TWSP	10/18/2023	WEDNESDAY	0032	SH 130	42.4	1 DRIVER
FLORENCE TWSP	10/20/2023	FRIDAY	1749	I-295	51.0	1 DRIVER
MOUNT HOLLY TWSP	10/20/2023	FRIDAY	1929	SH 38	16.9	1 PEDESTRIAN
WASHINGTON TWSP	11/01/2023	WEDNESDAY	1715	CR 563	30.2	2 DRIVERS
EVESHAM TWSP	11/04/2023	SATURDAY	1956	SH 73	21.8	1 DRIVER
MOUNT LAUREL TWSP	11/09/2023	THURSDAY	0812	I-295	42.6	1 DRIVER
WOODLAND TWSP	11/09/2023	THURSDAY	1150	CR 532	14.5	1 DRIVER
PEMBERTON TWSP	11/14/2023	TUESDAY	1233	CR 530	5.0	1 DRIVER, 1 PASSENGER
CHESTERFIELD TWSP	11/26/2023	SUNDAY	0232	TURNPIKE	55.8	1 PASSENGER
WESTAMPTON TWSP	12/22/2023	FRIDAY	1739	CR 541	20.4	1 PEDESTRIAN
MANSFIELD TWSP	12/27/2023	WEDNESDAY	2241	TURNPIKE	49.7	1 PASSENGER
PEMBERTON TWSP	12/29/2023	FRIDAY	2322	SH 70	32.3	1 DRIVER
BURLINGTON TWSP	12/31/2023	SUNDAY	0034	TURNPIKE	45.6	1 DRIVER

CAMDEN COUNTY

Municipality	Date	Day	Time	Road	MP	Persons Killed
PENNSAUKEN TWSP	01/11/2023	WEDNESDAY	2340	CR 543	2.6	1 PASSENGER
CAMDEN CITY	01/18/2023	WEDNESDAY	1231	SH 30	2.4	1 PASSENGER
PENNSAUKEN TWSP	01/27/2023	FRIDAY	0902	CR 644	4.2	1 DRIVER
CHERRY HILL TWSP	02/08/2023	WEDNESDAY	0028	CR 673	9.3	1 PEDESTRIAN
CAMDEN CITY	02/28/2023	TUESDAY	1216	CR 610	0.5	1 DRIVER
CHERRY HILL TWSP	03/13/2023	MONDAY	1304	CR 671	3.1	1 DRIVER
WATERFORD TWSP	04/09/2023	SUNDAY	0917	BURNT MILL RD	--	1 DRIVER
LAWNSIDE BORO	04/17/2023	MONDAY	1407	I-295	30.5	1 DRIVER
BELLMAR BORO	04/27/2023	THURSDAY	1304	SH 168	7.3	1 DRIVER
WINSLOW TWSP	05/23/2023	TUESDAY	1502	EXPRESSWAY	33.3	1 PASSENGER
WINSLOW TWSP	05/30/2023	TUESDAY	0400	CR 711	1.0	1 DRIVER
GLOUCESTER TWSP	06/02/2023	FRIDAY	1333	SH 168	3.9	1 DRIVER

WINSLOW TWSP	06/05/2023	MONDAY	2051	CR 536	4.4	1 DRIVER
LAWNSIDE BORO	06/15/2023	THURSDAY	1215	TURNPIKE	27.9	1 PEDESTRIAN
CAMDEN CITY	07/19/2023	WEDNESDAY	1521	I-676	0.4	1 PASSENGER
GLOUCESTER TWSP	07/20/2023	THURSDAY	1722	CR 759	1.4	1 DRIVER
PENNSAUKEN TWSP	08/08/2023	TUESDAY	1254	SH 130	31.4	1 PASSENGER
CAMDEN CITY	08/24/2023	THURSDAY	0305	CR 611	1.2	1 DRIVER
CHERRY HILL TWSP	08/28/2023	MONDAY	0948	SH 70	4.7	1 DRIVER
CHERRY HILL TWSP	08/31/2023	THURSDAY	2126	SH 41	11.2	1 PEDESTRIAN
COLLINGSWOOD BORO	09/14/2023	THURSDAY	0939	SH 30	4.9	1 PEDESTRIAN
CAMDEN CITY	09/25/2023	MONDAY	1953	CR 605	0.1	1 PEDALCYCLIST
BARRINGTON BORO	09/29/2023	FRIDAY	0644	SH 30	8.3	1 PEDESTRIAN
BERLIN BORO	09/29/2023	FRIDAY	2138	SH 73	17.6	1 DRIVER
CHERRY HILL TWSP	10/09/2023	MONDAY	2117	SH 70	1.1	1 PEDALCYCLIST
GLOUCESTER CITY	10/12/2023	THURSDAY	0040	I-76	3.1	1 DRIVER
COLLINGSWOOD BORO	10/13/2023	FRIDAY	1156	SH 130	28.3	1 DRIVER
PENNSAUKEN TWSP	10/17/2023	TUESDAY	1854	SH 38	1.1	1 PEDALCYCLIST
CHERRY HILL TWSP	10/21/2023	SATURDAY	1206	CR 671	3.6	1 PEDALCYCLIST
CAMDEN CITY	10/26/2023	THURSDAY	1848	SH 168	10.1	1 PEDESTRIAN
WINSLOW TWSP	10/29/2023	SUNDAY	0622	EXPRESSWAY	37.6	1 DRIVER
BERLIN BORO	11/13/2023	MONDAY	0457	SH 30	15.5	1 PEDALCYCLIST
SOMERDALE BORO	11/15/2023	WEDNESDAY	0531	SH 30	11.3	1 PEDESTRIAN
CAMDEN CITY	11/22/2023	WEDNESDAY	2155	SH 130	32.1	1 DRIVER
WATERFORD TWSP	11/23/2023	THURSDAY	0211	SH 30	19.3	1 PEDESTRIAN
STRATFORD BORO	11/30/2023	THURSDAY	1539	SH 30	12.3	1 PASSENGER
MOUNT EPHRAIM BORO	12/10/2023	SUNDAY	1907	SH 168	7.6	1 PEDESTRIAN
WINSLOW TWSP	12/19/2023	TUESDAY	2201	CR 561	24.4	1 DRIVER
CAMDEN CITY	12/22/2023	FRIDAY	0543	SH 130	32.1	1 PASSENGER
WATERFORD TWSP	12/29/2023	FRIDAY	1724	SH 30	21.4	2 PEDESTRIANS

CAPE MAY COUNTY

Municipality	Date	Day	Time	Road	MP	Persons Killed
DENNIS TWSP	01/31/2023	TUESDAY	1933	SH 47	16.9	1 DRIVER
MIDDLE TWSP	02/25/2023	SATURDAY	1620	PARKWAY	12.5	1 DRIVER
MIDDLE TWSP	05/17/2023	WEDNESDAY	0640	CR 654	2.5	1 PEDESTRIAN
UPPER TWSP	08/25/2023	FRIDAY	1732	SH 9	23.1	1 DRIVER
MIDDLE TWSP	08/26/2023	SATURDAY	0156	SH 9	6.8	1 DRIVER
MIDDLE TWSP	11/15/2023	WEDNESDAY	1829	SH 9	7.1	1 PEDESTRIAN
MIDDLE TWSP	12/09/2023	SATURDAY	1540	CR 601	0.4	1 PASSENGER

CUMBERLAND COUNTY

Municipality	Date	Day	Time	Road	MP	Persons Killed
VINELAND CITY	01/09/2023	MONDAY	1427	SH 47	50.6	1 DRIVER
MAURICE RIVER TWSP	02/04/2023	SATURDAY	0354	CR 548	1.2	1 DRIVER
VINELAND CITY	02/10/2023	FRIDAY	0652	SH 47	43.0	1 DRIVER, 1 PASSENGER
UPPER DEERFIELD TWS	02/19/2023	SUNDAY	0211	CR 522	2.0	1 PASSENGER
MAURICE RIVER TWSP	03/12/2023	SUNDAY	0353	CR 644	2.6	1 DRIVER
MILLVILLE CITY	03/31/2023	FRIDAY	2107	CR 670	8.5	1 PEDESTRIAN
MILLVILLE CITY	04/12/2023	WEDNESDAY	1218	SH 49	36.2	1 PEDESTRIAN
BRIDGETON CITY	05/10/2023	WEDNESDAY	1907	SH 49	25.8	1 PEDESTRIAN
VINELAND CITY	06/23/2023	FRIDAY	2033	CR 671	6.7	1 DRIVER, 1 PASSENGER
MAURICE RIVER TWSP	07/07/2023	FRIDAY	1418	SH 347	3.1	1 PASSENGER
VINELAND CITY	07/26/2023	WEDNESDAY	1722	SH 55	37.8	1 DRIVER
MAURICE RIVER TWSP	08/07/2023	MONDAY	0742	SH 55	21.4	1 DRIVER
FAIRFIELD TWSP	08/10/2023	THURSDAY	2333	CR 553	16.0	1 DRIVER
BRIDGETON CITY	08/17/2023	THURSDAY	0008	CR 638	3.9	1 DRIVER
GREENWICH TWSP	09/19/2023	TUESDAY	1705	TINDALL ISLAND RD	--	1 DRIVER
VINELAND CITY	11/22/2023	WEDNESDAY	2043	CR 628	3.2	1 DRIVER
VINELAND CITY	12/02/2023	SATURDAY	1416	SH 55	36.1	1 DRIVER
FAIRFIELD TWSP	12/10/2023	SUNDAY	2155	CR 670	2.1	1 PASSENGER
MILLVILLE CITY	12/17/2023	SUNDAY	1910	SH 47	42.0	1 PEDESTRIAN
MILLVILLE CITY	12/18/2023	MONDAY	1648	SH 47	37.9	1 DRIVER

ESSEX COUNTY

Municipality	Date	Day	Time	Road	MP	Persons Killed
NEWARK CITY	01/01/2023	SUNDAY	0118	CR 510	29.4	1 PEDESTRIAN
NEWARK CITY	01/04/2023	WEDNESDAY	0636	WASHINGTON ST	--	1 PEDESTRIAN
ROSELAND BORO	01/09/2023	MONDAY	0958	CR 609	4.4	1 DRIVER
BLOOMFIELD BORO	01/15/2023	SUNDAY	2247	WEST CIRCUIT DR	--	1 PASSENGER
EAST ORANGE CITY	01/20/2023	FRIDAY	2050	CR 508	8.8	1 PEDESTRIAN

NEWARK CITY	01/31/2023	TUESDAY	1750	NORTH 9TH ST	--	1 PEDESTRIAN
WEST ORANGE TOWN	02/03/2023	FRIDAY	1904	KELLY DR	--	1 DRIVER
NEWARK CITY	03/16/2023	THURSDAY	1820	SH 27	37.2	1 DRIVER
NEWARK CITY	03/20/2023	MONDAY	0121	CLINTON AVE	--	1 DRIVER
NEWARK CITY	03/29/2023	WEDNESDAY	1812	FERRY ST	--	1 PEDESTRIAN
NEWARK CITY	04/02/2023	SUNDAY	0238	SH 1	49.6	2 DRIVERS, 1 PASSENGER
IRVINGTON TOWN	04/04/2023	TUESDAY	2115	CR 601	0.7	1 DRIVER
NEWARK CITY	04/12/2023	WEDNESDAY	2318	I-78	56.1	1 DRIVER
MONTCLAIR TOWN	05/22/2023	MONDAY	1341	CR 506	0.7	1 DRIVER
NEWARK CITY	05/28/2023	SUNDAY	0155	CR 603	2.1	1 PEDESTRIAN
ROSELAND BORO	06/01/2023	THURSDAY	1503	I-280	3.6	1 DRIVER
EAST ORANGE CITY	06/16/2023	FRIDAY	2050	CR 508	8.7	1 PEDESTRIAN
NEWARK CITY	06/19/2023	MONDAY	0902	RECTOR ST	--	1 PEDALCYCLIST
NEWARK CITY	06/23/2023	FRIDAY	1655	SH 21	5.0	1 DRIVER
NEWARK CITY	06/26/2023	MONDAY	1703	TURNPIKE	106.8	1 DRIVER, 1 PASSENGER
NEWARK CITY	06/29/2023	THURSDAY	1145	SH 21	0.0	1 DRIVER
CALDWELL BORO	06/30/2023	FRIDAY	1513	CR 527	80.8	1 PEDESTRIAN
NEWARK CITY	07/09/2023	SUNDAY	0324	SH 1	45.8	1 DRIVER
IRVINGTON TOWN	07/13/2023	THURSDAY	2129	CR 603	0.5	1 PEDESTRIAN
NEWARK CITY	07/31/2023	MONDAY	0703	SH 27	36.5	1 PEDESTRIAN
NEWARK CITY	08/04/2023	FRIDAY	2252	DR. MARTIN LUTHER KING JR BLVD	--	1 DRIVER
NEWARK CITY	08/15/2023	TUESDAY	0421	BROAD ST	--	1 DRIVER
NEWARK CITY	09/02/2023	SATURDAY	1530	SH 27	37.6	1 DRIVER
NEWARK CITY	09/08/2023	FRIDAY	2222	6TH AVE W	--	1 DRIVER
ORANGE CITY	09/16/2023	SATURDAY	1942	SOUTH JEFFERSON ST	--	1 PEDESTRIAN
NEWARK CITY	09/17/2023	SUNDAY	2021	SH 21	3.9	1 PEDESTRIAN
NEWARK CITY	09/26/2023	TUESDAY	0103	LAKE ST	--	1 DRIVER
IRVINGTON TOWN	10/03/2023	TUESDAY	2002	CR 509	10.2	1 PEDESTRIAN
NEWARK CITY	10/05/2023	THURSDAY	2133	CLIFTON AVE	--	1 DRIVER
IRVINGTON TOWN	10/09/2023	MONDAY	2124	PARKWAY	145.2	1 PEDESTRIAN
BLOOMFIELD BORO	10/20/2023	FRIDAY	1844	CR 506	1.9	1 PEDESTRIAN
MONTCLAIR TOWN	10/28/2023	SATURDAY	1215	PARK ST	--	1 PEDESTRIAN
IRVINGTON TOWN	10/28/2023	SATURDAY	2125	CLINTON AVE	--	1 PEDESTRIAN
NEWARK CITY	10/31/2023	TUESDAY	0835	NICHOLS ST	--	1 PEDESTRIAN
NEWARK CITY	11/10/2023	FRIDAY	0432	CR 508	10.2	1 PASSENGER
NEWARK CITY	11/11/2023	SATURDAY	1146	IRVINGTON AVE	--	1 PEDESTRIAN
CALDWELL BORO	11/26/2023	SUNDAY	1833	CR 506	2.4	1 PEDESTRIAN
NEWARK CITY	11/27/2023	MONDAY	1714	PARKER ST	--	1 DRIVER
WEST ORANGE TOWN	11/28/2023	TUESDAY	0817	CR 508	6.3	1 DRIVER, 1 PASSENGER
NEWARK CITY	11/29/2023	WEDNESDAY	1815	RAYMOND BLVD	--	1 PEDESTRIAN
ROSELAND BORO	12/01/2023	FRIDAY	0925	I-280	3.9	1 DRIVER
EAST ORANGE CITY	12/15/2023	FRIDAY	0335	CR 509	12.6	1 PEDALCYCLIST
ROSELAND BORO	12/31/2023	SUNDAY	1614	I-280	4.4	1 PEDESTRIAN
NEWARK CITY	12/31/2023	SUNDAY	2039	IRVINE TURNER BLVD	--	1 PEDESTRIAN

GLOUCESTER COUNTY

Municipality	Date	Day	Time	Road	MP	Persons Killed
WOOLWICH TWSP	01/15/2023	SUNDAY	1558	TURNPIKE	13.4	1 DRIVER, 1 PASSENGER
WENONAH BORO	01/28/2023	SATURDAY	1741	N. JEFFERSON AVE	--	1 DRIVER
FRANKLIN TWSP	02/10/2023	FRIDAY	0732	SH 40	26.7	1 PEDESTRIAN
MONROE TWSP	02/11/2023	SATURDAY	1841	SH 42	1.2	1 PASSENGER
WOODBURY CITY	02/21/2023	TUESDAY	1849	CR 644	2.9	1 PEDESTRIAN
GREENWICH TWSP	03/21/2023	TUESDAY	0611	I-295	16.6	1 DRIVER
WASHINGTON TWSP	03/21/2023	TUESDAY	0934	CR 654	5.0	1 PASSENGER
GLASSBORO BORO	05/01/2023	MONDAY	1606	SH 322	18.6	1 DRIVER
MONROE TWSP	05/06/2023	SATURDAY	1140	CR 610	7.8	1 DRIVER
CLAYTON BORO	05/06/2023	SATURDAY	1941	SH 47	60.9	1 DRIVER
WEST DEPTFORD TWSP	05/20/2023	SATURDAY	1728	CR 643	2.8	1 DRIVER
MANTUA TWSP	05/27/2023	SATURDAY	1346	SH 55	52.9	1 PASSENGER
FRANKLIN TWSP	06/02/2023	FRIDAY	1326	SH 47	53.8	1 DRIVER
HARRISON TWSP	06/14/2023	WEDNESDAY	0835	SH 77	21.6	1 DRIVER
WASHINGTON TWSP	06/20/2023	TUESDAY	0508	CR 655	8.6	1 DRIVER
MONROE TWSP	06/22/2023	THURSDAY	2208	LAKE AVE	--	1 DRIVER
LOGAN TWSP	06/28/2023	WEDNESDAY	1442	SH 130	8.4	1 DRIVER
GREENWICH TWSP	06/29/2023	THURSDAY	1251	I-295	15.3	1 PASSENGER
MONROE TWSP	07/12/2023	WEDNESDAY	1909	SH 322	24.7	1 PEDALCYCLIST
DEPTFORD TWSP	07/15/2023	SATURDAY	0827	CR 646	0.1	1 DRIVER
WASHINGTON TWSP	07/27/2023	THURSDAY	2232	CR 630	0.8	1 DRIVER
MONROE TWSP	08/04/2023	FRIDAY	2132	SH 322	26.0	1 PEDESTRIAN
WOOLWICH TWSP	08/11/2023	FRIDAY	2204	CR 551	14.7	1 DRIVER
FRANKLIN TWSP	08/25/2023	FRIDAY	1427	SH 47	56.2	1 DRIVER

MONROE TWSP	09/07/2023	THURSDAY	0743	CR 655	6.1	1 DRIVER
HARRISON TWSP	10/19/2023	THURSDAY	1613	SH 322	14.7	1 DRIVER
EAST GREENWICH TWSP	10/26/2023	THURSDAY	1854	UNION RD	--	1 DRIVER
DEPTFORD TWSP	11/12/2023	SUNDAY	0516	SH 47	73.3	1 PEDESTRIAN
WEST DEPTFORD TWSP	12/18/2023	MONDAY	0725	TURNPIKE	18.6	1 PASSENGER
DEPTFORD TWSP	12/23/2023	SATURDAY	0038	CR 647	0.5	1 DRIVER, 1 PASSENGER
HARRISON TWSP	12/27/2023	WEDNESDAY	1627	SH 322	12.0	1 DRIVER
WASHINGTON TWSP	12/27/2023	WEDNESDAY	2131	CR 651	1.9	1 PEDESTRIAN

HUDSON COUNTY

Municipality	Date	Day	Time	Road	MP	Persons Killed
NORTH BERGEN TWSP	01/09/2023	MONDAY	0637	SH 1	57.8	1 PEDESTRIAN
JERSEY CITY	03/05/2023	SUNDAY	0031	GARFIELD AVE	--	1 PEDESTRIAN
UNION CITY	03/06/2023	MONDAY	1317	CR 691	0.9	1 PEDALCYCLIST
NORTH BERGEN TWSP	04/08/2023	SATURDAY	1542	SH 495	1.2	1 DRIVER
KEARNY TOWN	04/14/2023	FRIDAY	0112	BERGEN AVE	--	1 DRIVER
NORTH BERGEN TWSP	04/15/2023	SATURDAY	0253	BERGENLINE AVE	--	1 PEDESTRIAN
BAYONNE CITY	04/24/2023	MONDAY	1150	BROADWAY	--	1 PEDESTRIAN
NORTH BERGEN TWSP	05/05/2023	FRIDAY	2059	GRANTON AVE	--	1 DRIVER
NORTH BERGEN TWSP	05/08/2023	MONDAY	0014	SH 1	59.7	1 PEDESTRIAN
JERSEY CITY	05/15/2023	MONDAY	0220	CR 501	31.1	1 DRIVER
JERSEY CITY	05/28/2023	SUNDAY	1157	GARFIELD AVE	--	1 DRIVER
UNION CITY	06/05/2023	MONDAY	0736	PALISADES AVE	--	1 PEDESTRIAN
JERSEY CITY	08/13/2023	SUNDAY	2054	JOHN F. KENNEDY BLVD	--	1 DRIVER
SECAUCUS TOWN	08/16/2023	WEDNESDAY	1222	CR 653	1.8	1 DRIVER
SECAUCUS TOWN	08/20/2023	SUNDAY	1932	TURNPIKE	112.4	1 DRIVER
HARRISON TOWN	08/27/2023	SUNDAY	0927	CR 508	12.5	1 PEDALCYCLIST
JERSEY CITY	09/01/2023	FRIDAY	0211	SH 139	0.4	1 PASSENGER
WEST NEW YORK TOWN	09/19/2023	TUESDAY	1618	65TH ST	--	1 PEDESTRIAN
JERSEY CITY	10/02/2023	MONDAY	2233	SH 139	1.0	1 DRIVER
JERSEY CITY	10/16/2023	MONDAY	0044	CR 681	1.3	1 DRIVER, 2 PASSENGERS
JERSEY CITY	10/20/2023	FRIDAY	1838	MONTICELLO AVE	--	1 PEDESTRIAN
JERSEY CITY	11/04/2023	SATURDAY	1551	CR 637	0.4	1 PEDALCYCLIST
JERSEY CITY	12/19/2023	TUESDAY	1715	SH 440	24.8	1 PEDESTRIAN

HUNTERDON COUNTY

Municipality	Date	Day	Time	Road	MP	Persons Killed
RARITAN TWSP	01/04/2023	WEDNESDAY	1834	SH 31	22.7	1 PEDALCYCLIST
CLINTON TWSP	08/19/2023	SATURDAY	0437	I-78	17.4	1 DRIVER
READINGTON TWSP	11/10/2023	FRIDAY	1411	SH 22	26.4	1 DRIVER
HAMPTON BORO	11/27/2023	MONDAY	0744	SH 31	39.0	1 DRIVER

MERCER COUNTY

Municipality	Date	Day	Time	Road	MP	Persons Killed
EWING TWSP	01/25/2023	WEDNESDAY	1748	SH 31	2.4	1 PEDESTRIAN
HAMILTON TWSP	02/18/2023	SATURDAY	1207	I-295	65.4	1 DRIVER
TRENTON	03/05/2023	SUNDAY	2127	SH 29	3.1	1 PEDESTRIAN
HAMILTON TWSP	03/19/2023	SUNDAY	0725	I-295	63.2	1 DRIVER
ROBBINSVILLE TWSP	03/31/2023	FRIDAY	1745	CR 539	45.8	1 DRIVER
HAMILTON TWSP	04/10/2023	MONDAY	0520	TURNPIKE	58.8	1 DRIVER
HAMILTON TWSP	04/22/2023	SATURDAY	1645	CR 533	2.3	1 DRIVER
TRENTON	05/06/2023	SATURDAY	1008	MARTIN LUTER KING JR. BLVD	--	1 DRIVER
WEST WINDSOR TWP	05/30/2023	TUESDAY	0421	SH 1	11.3	1 PASSENGER
LAWRENCE TWSP	06/01/2023	THURSDAY	1217	SH 1	6.0	1 DRIVER
ROBBINSVILLE TWSP	06/15/2023	THURSDAY	0824	TURNPIKE	62.5	1 PASSENGER
HAMILTON TWSP	06/25/2023	SUNDAY	2352	I-295	63.1	1 DRIVER
WEST WINDSOR TWP	06/26/2023	MONDAY	2240	CR 535	6.3	1 PASSENGER
TRENTON	07/15/2023	SATURDAY	1248	STUYVESANT AVE	--	1 PEDALCYCLIST
WEST WINDSOR TWP	08/21/2023	MONDAY	2008	DUTCH NECK RD	--	1 PEDESTRIAN
TRENTON	08/27/2023	SUNDAY	2039	CHESTNUT AVE	--	1 PEDESTRIAN
TRENTON	09/17/2023	SUNDAY	2035	SH 129	1.5	1 PEDESTRIAN
TRENTON	09/21/2023	THURSDAY	2011	CALHOUN ST	--	1 PEDESTRIAN
PRINCETON	10/04/2023	WEDNESDAY	2345	MERCER RD	--	1 DRIVER
HAMILTON TWSP	10/08/2023	SUNDAY	0344	I-295	63.0	1 DRIVER
HOPEWELL TWSP	10/09/2023	MONDAY	1520	CR 623	2.0	1 DRIVER
TRENTON	10/28/2023	SATURDAY	0627	SOUTHARD ST	--	1 PEDESTRIAN
LAWRENCE TWSP	11/07/2023	TUESDAY	1443	FACKLER RD	--	1 DRIVER
TRENTON	11/20/2023	MONDAY	2055	CR 626	0.5	1 PEDESTRIAN
EWING TWSP	11/25/2023	SATURDAY	1654	CR 634	2.4	1 DRIVER

WEST WINDSOR TWP	11/27/2023	MONDAY	1737	RABBIT HILL RD	--	1 PEDESTRIAN
TRENTON	12/08/2023	FRIDAY	2014	SOUTH CLINTON AVE	--	1 PEDESTRIAN
ROBBINSVILLE TWSP	12/22/2023	FRIDAY	0428	TURNPIKE	59.9	1 DRIVER

MIDDLESEX COUNTY

Municipality	Date	Day	Time	Road	MP	Persons Killed
PISCATAWAY TWSP	01/02/2023	MONDAY	1941	SOUTH RANDOLPHVILLE RD	--	1 DRIVER
CRANBURY TWSP	01/04/2023	WEDNESDAY	1551	CR 615	2.8	1 DRIVER
EAST BRUNSWICK TWSP	01/09/2023	MONDAY	2026	CR 535	23.7	1 PEDESTRIAN
EAST BRUNSWICK TWSP	01/16/2023	MONDAY	0632	CR 617	5.0	1 PEDESTRIAN
EDISON TWSP	01/18/2023	WEDNESDAY	2215	SH 1	31.5	1 PEDESTRIAN
EAST BRUNSWICK TWSP	01/19/2023	THURSDAY	1719	OLD STAGE RD	--	1 PEDESTRIAN
MONROE TWSP	01/23/2023	MONDAY	1244	CRANBURY HALF ACRE RD	--	1 DRIVER
NEW BRUNSWICK CITY	01/24/2023	TUESDAY	2315	SH 18	40.4	1 DRIVER
OLD BRIDGE TWSP	02/12/2023	SUNDAY	2131	SH 9	125.0	1 PEDESTRIAN
PISCATAWAY TWSP	02/16/2023	THURSDAY	0058	SH 18	43.7	1 DRIVER
OLD BRIDGE TWSP	02/17/2023	FRIDAY	1756	WEST GREYSTONE RD	--	1 DRIVER
SOUTH BRUNSWICK TWS	02/25/2023	SATURDAY	2200	SH 130	74.5	1 DRIVER
PISCATAWAY TWSP	03/23/2023	THURSDAY	1325	CR 665	2.3	1 DRIVER
WOODBRIIDGE TWSP	03/26/2023	SUNDAY	0030	SH 27	25.9	1 PEDESTRIAN
EDISON TWSP	03/27/2023	MONDAY	0242	TURNPIKE	87.6	1 PASSENGER
NORTH BRUNSWICK TWS	03/29/2023	WEDNESDAY	0645	NOAH RD	--	1 DRIVER
SOUTH RIVER BORO	03/30/2023	THURSDAY	0619	KAMM AVE	--	1 PEDESTRIAN
PLAINSBORO TWSP	04/05/2023	WEDNESDAY	1426	SH 1	13.0	1 DRIVER
SAYREVILLE BORO	04/18/2023	TUESDAY	0321	SH 9	128.7	1 PEDESTRIAN
SAYREVILLE BORO	04/19/2023	WEDNESDAY	2008	SH 35	47.7	1 PEDESTRIAN
WOODBRIIDGE TWSP	05/01/2023	MONDAY	1224	SH 440	1.4	1 DRIVER
SAYREVILLE BORO	05/09/2023	TUESDAY	2359	PARKWAY	123.8	1 PEDESTRIAN
NEW BRUNSWICK CITY	05/12/2023	FRIDAY	1804	PATERSON ST	0.1	1 PEDESTRIAN
PISCATAWAY TWSP	05/13/2023	SATURDAY	1851	CR 609	3.3	1 DRIVER
EAST BRUNSWICK TWSP	05/27/2023	SATURDAY	2218	TURNPIKE	78.8	1 DRIVER
CRANBURY TWSP	05/30/2023	TUESDAY	1450	CR 535	16.0	1 PASSENGER
PISCATAWAY TWSP	06/03/2023	SATURDAY	0139	CR 529	2.3	1 DRIVER
HIGHLAND PARK BORO	06/13/2023	TUESDAY	1743	SH 27	17.7	1 DRIVER, 1 PASSENGER
SAYREVILLE BORO	06/15/2023	THURSDAY	1508	SH 35	48.4	1 PEDESTRIAN
SOUTH RIVER BORO	07/07/2023	FRIDAY	1621	CR 677	2.6	1 PEDALCYCLIST
OLD BRIDGE TWSP	07/16/2023	SUNDAY	2317	SH 18	33.9	1 PASSENGER
NORTH BRUNSWICK TWS	07/17/2023	MONDAY	0311	SH 1	20.8	1 PEDESTRIAN
MIDDLESEX BORO	07/29/2023	SATURDAY	0643	SOUTH AVE	2.2	1 PEDALCYCLIST
CRANBURY TWSP	08/09/2023	WEDNESDAY	0831	TURNPIKE	70.8	1 DRIVER
OLD BRIDGE TWSP	08/13/2023	SUNDAY	1054	SH 9	122.0	1 PASSENGER
WOODBRIIDGE TWSP	08/19/2023	SATURDAY	1746	CR 657	2.4	1 DRIVER
EAST BRUNSWICK TWSP	08/24/2023	THURSDAY	0836	TURNPIKE	78.8	1 PEDESTRIAN
WOODBRIIDGE TWSP	08/31/2023	THURSDAY	1739	CR 646	0.2	1 PEDESTRIAN
EAST BRUNSWICK TWSP	09/01/2023	FRIDAY	2016	CR 535	23.4	1 PEDESTRIAN
WOODBRIIDGE TWSP	09/08/2023	FRIDAY	1245	SH 1	35.8	1 DRIVER
EDISON TWSP	09/20/2023	WEDNESDAY	1416	SH 1	29.9	1 DRIVER
SAYREVILLE BORO	09/21/2023	THURSDAY	0516	SH 9	129.2	1 DRIVER
WOODBRIIDGE TWSP	09/29/2023	FRIDAY	0311	SH 1	34.3	1 PEDESTRIAN
SOUTH PLAINFIELD BO	10/07/2023	SATURDAY	1309	CR 647	0.8	1 DRIVER
SAYREVILLE BORO	10/14/2023	SATURDAY	1906	PARKWAY	123.2	1 PEDESTRIAN
EDISON TWSP	10/21/2023	SATURDAY	1308	TURNPIKE	87.7	1 PASSENGER
CRANBURY TWSP	10/26/2023	THURSDAY	1748	TURNPIKE	71.2	1 DRIVER
PERTH AMBOY CITY	10/26/2023	THURSDAY	1917	CR 616	1.7	1 PEDESTRIAN
SAYREVILLE BORO	10/28/2023	SATURDAY	0500	SH 35	48.5	1 PASSENGER
SAYREVILLE BORO	10/31/2023	TUESDAY	1611	CR 615	19.4	1 DRIVER, 1 PASSENGER
SAYREVILLE BORO	11/13/2023	MONDAY	1704	ERNSTON RD	0.2	1 PEDESTRIAN
SOUTH BRUNSWICK TWS	11/20/2023	MONDAY	1800	SH 1	14.1	1 DRIVER
EDISON TWSP	11/20/2023	MONDAY	2230	SH 27	20.0	1 DRIVER
MONROE TWSP	12/09/2023	SATURDAY	1409	CR 522	14.4	1 DRIVER
NORTH BRUNSWICK TWS	12/19/2023	TUESDAY	0632	SH 130	80.3	1 PASSENGER
SAYREVILLE BORO	12/22/2023	FRIDAY	0647	SH 35	51.1	1 DRIVER
SOUTH BRUNSWICK TWS	12/24/2023	SUNDAY	0053	SH 1	17.5	1 DRIVER

MONMOUTH COUNTY

Municipality	Date	Day	Time	Road	MP	Persons Killed
FREEHOLD TWSP	01/09/2023	MONDAY	0707	SH 9	115.4	1 PEDESTRIAN
MIDDLETOWN TWSP	01/21/2023	SATURDAY	0629	PARKWAY	112.2	1 PEDESTRIAN
NEPTUNE TWSP	01/24/2023	TUESDAY	2154	SH 66	3.4	1 PEDALCYCLIST
FREEHOLD TWSP	01/30/2023	MONDAY	1849	SH 9	114.6	1 PEDESTRIAN

HOWELL TWSP	02/16/2023	THURSDAY	1629	I-195	28.8	1 DRIVER
UPPER FREEHOLD TWSP	02/17/2023	FRIDAY	0746	CR 539	37.7	1 PEDESTRIAN
MANALAPAN TWSP	02/21/2023	TUESDAY	1609	SH 33	0.5	1 DRIVER
MARLBORO TWSP	03/17/2023	FRIDAY	1216	RYAN RD	--	1 PASSENGER
HOWELL TWSP	05/07/2023	SUNDAY	0037	CR 21	1.0	1 DRIVER
COLTS NECK TWSP	05/11/2023	THURSDAY	1231	LAIRD RD	1.5	1 PASSENGER
COLTS NECK TWSP	05/22/2023	MONDAY	1911	CR 54	0.1	1 DRIVER
OCEAN TWSP	05/23/2023	TUESDAY	1208	2361 SH 66	--	1 PEDESTRIAN
LONG BRANCH CITY	05/28/2023	SUNDAY	1553	SECOND AVE	--	1 PASSENGER
OCEAN TWSP	06/13/2023	TUESDAY	0846	CR 15	2.3	1 DRIVER
COLTS NECK TWSP	07/09/2023	SUNDAY	0524	CR 537	57.5	1 DRIVER
MIDDLETOWN TWSP	07/19/2023	WEDNESDAY	2121	SH 35	35.7	1 PEDALCYCLIST
EATONTOWN BORO	07/22/2023	SATURDAY	0228	SH 36	0.8	1 PASSENGER
MARLBORO TWSP	07/24/2023	MONDAY	2134	SH 18	28.2	1 DRIVER
MARLBORO TWSP	07/24/2023	MONDAY	2134	SH 18	28.2	1 DRIVER
WALL TWSP	07/29/2023	SATURDAY	0500	SH 138	2.9	1 DRIVER
LONG BRANCH CITY	08/14/2023	MONDAY	0409	MACARTHUR AVE	--	1 PASSENGER
KEYPORT BORO	08/19/2023	SATURDAY	0128	SH 36	24.0	1 PEDESTRIAN
EATONTOWN BORO	08/20/2023	SUNDAY	1508	SH 18	13.5	1 DRIVER
EATONTOWN BORO	08/24/2023	THURSDAY	1952	SH 35	30.4	1 PASSENGER
MILLSTONE TWSP	09/04/2023	MONDAY	0833	CR 571	28.0	1 PEDALCYCLIST
HOWELL TWSP	09/06/2023	WEDNESDAY	2302	LANES MILL RD	--	1 DRIVER
HOWELL TWSP	09/10/2023	SUNDAY	1951	SH 9	110.4	1 PEDESTRIAN
UPPER FREEHOLD TWSP	09/17/2023	SUNDAY	1450	CR 537	34.4	1 DRIVER
HOWELL TWSP	09/24/2023	SUNDAY	0253	SH 9	106.3	1 DRIVER
HOWELL TWSP	10/01/2023	SUNDAY	1208	LEMON RD	--	1 PEDALCYCLIST
HOWELL TWSP	10/14/2023	SATURDAY	1441	FORT PLAINS RD	--	1 PASSENGER
LONG BRANCH CITY	10/23/2023	MONDAY	0727	SH 71	12.0	1 DRIVER
OCEAN TWSP	11/09/2023	THURSDAY	0226	DEAL RD	2.8	1 DRIVER
FREEHOLD TWSP	12/05/2023	TUESDAY	1030	SH 9	114.3	1 DRIVER
WALL TWSP	12/06/2023	WEDNESDAY	2024	BRIGHTON AVE	--	1 PEDESTRIAN
ABERDEEN TWSP	12/11/2023	MONDAY	2318	SH 35	44.6	1 PEDESTRIAN
BRADLEY BEACH BORO	12/13/2023	WEDNESDAY	1020	SH 71	7.4	1 DRIVER

MORRIS COUNTY

Municipality	Date	Day	Time	Road	MP	Persons Killed
PARSIPPANY-TROY HIL	01/06/2023	FRIDAY	2251	I-80	45.0	1 DRIVER
JEFFERSON TWSP	01/30/2023	MONDAY	1413	SH 15	4.5	1 PEDESTRIAN
MORRIS TWSP	02/01/2023	WEDNESDAY	2308	SOUTHGATE PKWY	--	1 DRIVER
PARSIPPANY-TROY HIL	02/05/2023	SUNDAY	0241	I-80	43.8	1 DRIVER
PARSIPPANY-TROY HIL	02/15/2023	WEDNESDAY	2221	SH 46	47.8	1 PEDESTRIAN
EAST HANOVER TWSP	03/26/2023	SUNDAY	1126	I-280	2.2	1 DRIVER
LINCOLN PARK BO	03/30/2023	THURSDAY	2026	CR 504	1.8	1 PEDESTRIAN
MOUNT OLIVE TWSP	04/26/2023	WEDNESDAY	1110	SH 46	25.9	1 DRIVER
NETCONG BORO	05/05/2023	FRIDAY	2232	I-80	26.3	1 PASSENGER
PEQUANNOCK TWSP	05/08/2023	MONDAY	0518	SH 23	10.1	1 DRIVER
RANDOLPH TWSP	06/18/2023	SUNDAY	1746	SOUTH RD	--	1 DRIVER
PARSIPPANY-TROY HIL	06/24/2023	SATURDAY	0632	I-287	42.2	1 DRIVER
MORRISTOWN TOWN	08/12/2023	SATURDAY	2101	CR 510	1.1	1 PEDESTRIAN
CHESTER TWSP	08/18/2023	FRIDAY	2213	SH 206	85.2	1 DRIVER
MOUNT OLIVE TWSP	10/02/2023	MONDAY	1633	I-80	25.0	1 PASSENGER
WASHINGTON TWSP	10/07/2023	SATURDAY	0228	FLOCKTOWN RD	--	1 DRIVER
PARSIPPANY-TROY HIL	10/27/2023	FRIDAY	0114	I-280	0.5	1 DRIVER
MINE HILL TWSP	10/27/2023	FRIDAY	1803	SH 46	35.9	1 DRIVER
WHARTON BORO	10/31/2023	TUESDAY	1936	I-80	33.8	1 DRIVER
ROCKAWAY TWSP	11/21/2023	TUESDAY	0651	I-80	34.4	1 PASSENGER
RIVERDALE BORO	11/26/2023	SUNDAY	2102	COTLUSS RD	--	1 DRIVER
WHARTON BORO	12/22/2023	FRIDAY	0546	SH 15	2.6	1 PASSENGER

OCEAN COUNTY

Municipality	Date	Day	Time	Road	MP	Persons Killed
TOMS RIVER	01/10/2023	TUESDAY	0931	SH 37	9.3	1 PEDESTRIAN
LAKEWOOD TWSP	01/18/2023	WEDNESDAY	2040	CR 623	9.3	1 DRIVER
LACEY TWSP	01/30/2023	MONDAY	1759	SH 9	82.3	1 DRIVER
BARNEGAT TWSP	02/02/2023	THURSDAY	1513	PARKWAY	68.9	1 DRIVER
BARNEGAT TWSP	02/02/2023	THURSDAY	1957	CR 539	15.5	1 DRIVER
OCEAN TWSP	03/07/2023	TUESDAY	1306	PARKWAY	71.1	1 DRIVER
TOMS RIVER	03/15/2023	WEDNESDAY	1644	CR 622	2.6	1 PASSENGER
TOMS RIVER	04/10/2023	MONDAY	2046	CR 527	5.7	1 PEDESTRIAN
OCEAN TWSP	04/22/2023	SATURDAY	1439	CR 12	0.5	1 DRIVER

MANCHESTER TWSP	04/23/2023	SUNDAY	1541	CR 18	4.5	1 DRIVER
LAKEWOOD TWSP	05/09/2023	TUESDAY	2148	SH 70	50.6	1 PEDESTRIAN
BRICK TWSP	05/09/2023	TUESDAY	2306	CR 632	0.4	1 DRIVER, 1 PASSENGER
PLUMSTED TWSP	05/12/2023	FRIDAY	1748	CR 539	33.3	1 DRIVER
LAKEWOOD TWSP	05/26/2023	FRIDAY	1248	SH 70	51.2	1 DRIVER
JACKSON TWSP	05/27/2023	SATURDAY	1856	CR 636	1.9	1 DRIVER
JACKSON TWSP	05/29/2023	MONDAY	1747	CR 571	17.1	1 DRIVER
MANCHESTER TWSP	06/03/2023	SATURDAY	2228	CR 571	10.0	1 PEDESTRIAN
TOMS RIVER	06/06/2023	TUESDAY	0531	PARKWAY	85.7	1 DRIVER
JACKSON TWSP	06/07/2023	WEDNESDAY	1342	CR 52	2.3	1 DRIVER
TOMS RIVER	06/09/2023	FRIDAY	1318	PARKWAY	82.8	1 DRIVER
BEACH HAVEN BOR	06/12/2023	MONDAY	1714	CR 607	2.9	1 PEDESTRIAN
LAKEWOOD TWSP	06/13/2023	TUESDAY	1055	SHORROCK ST	0.8	1 PEDESTRIAN
BRICK TWSP	06/21/2023	WEDNESDAY	2213	CR 549	6.9	1 PEDESTRIAN
TOMS RIVER	07/08/2023	SATURDAY	2023	RIVERWOOD DR	--	1 PASSENGER
STAFFORD TWSP	07/15/2023	SATURDAY	1827	PARKWAY	64.4	1 PASSENGER
JACKSON TWSP	07/17/2023	MONDAY	1350	BREWERS BRIDGE RD	1.4	1 DRIVER
LAKEWOOD TWSP	07/22/2023	SATURDAY	0224	CR 32	1.3	1 PASSENGER
MANCHESTER TWSP	07/22/2023	SATURDAY	1552	PASADENA RD	--	1 DRIVER
JACKSON TWSP	08/02/2023	WEDNESDAY	1038	CR 34	1.7	1 DRIVER
MANCHESTER TWSP	08/03/2023	THURSDAY	2202	SH 37	2.0	1 DRIVER
TOMS RIVER	08/16/2023	WEDNESDAY	1135	CR 571	0.5	1 DRIVER
STAFFORD TWSP	09/07/2023	THURSDAY	0118	PARKWAY	63.4	1 DRIVER
MANCHESTER TWSP	09/20/2023	WEDNESDAY	1635	PASADENA RD	--	1 DRIVER
TOMS RIVER	09/27/2023	WEDNESDAY	0814	SH 37	9.1	1 PEDALCYCLIST
LAKEWOOD TWSP	10/07/2023	SATURDAY	0218	CR 528	32.1	1 DRIVER, 2 PASSENGERS
JACKSON TWSP	10/12/2023	THURSDAY	1945	CR 526	22.9	1 DRIVER
BRICK TWSP	11/04/2023	SATURDAY	1241	CR 549	7.8	1 DRIVER
LAKEWOOD TWSP	11/06/2023	MONDAY	2022	CR 639	1.2	1 DRIVER
HARVEY CEDARS BORO	12/01/2023	FRIDAY	1655	CR 607	13.9	1 PEDESTRIAN
LACEY TWSP	12/09/2023	SATURDAY	0919	CR 614	9.2	1 DRIVER

PASSAIC COUNTY

Municipality	Date	Day	Time	Road	MP	Persons Killed
PATERSON CITY	02/03/2023	FRIDAY	1754	E. 37TH ST	--	1 DRIVER
BLOOMINGDALE BORO	02/10/2023	FRIDAY	1758	CR 511	18.6	1 PEDESTRIAN
HAWTHORNE BORO	02/17/2023	FRIDAY	2037	CR 659	2.0	1 PEDESTRIAN
PATERSON CITY	03/21/2023	TUESDAY	1837	E.RAILWAY AVE	--	1 DRIVER
WAYNE TWSP	04/30/2023	SUNDAY	1003	I-80	53.6	1 DRIVER, 1 PASSENGER
WAYNE TWSP	06/27/2023	TUESDAY	0335	I-80	53.0	1 DRIVER
HAWTHORNE BORO	06/28/2023	WEDNESDAY	2046	CR 504	15.7	1 PEDESTRIAN
PATERSON CITY	07/08/2023	SATURDAY	1914	CHAMBERLAIN AVE	--	1 DRIVER
WOODLAND PARK BORO	07/16/2023	SUNDAY	0339	SH 46	58.1	1 DRIVER
WAYNE TWSP	07/23/2023	SUNDAY	0019	SH 23	5.5	1 DRIVER
PATERSON CITY	07/26/2023	WEDNESDAY	1709	MADISON AVE	--	1 DRIVER
PATERSON CITY	07/31/2023	MONDAY	2148	I-80	58.7	1 DRIVER
PASSAIC CITY	08/27/2023	SUNDAY	0127	SH 21	11.4	1 DRIVER
PATERSON CITY	09/13/2023	WEDNESDAY	0211	CR 651	0.0	1 PASSENGER
PATERSON CITY	09/19/2023	TUESDAY	1947	CR 638	0.4	1 DRIVER
CLIFTON CITY	09/20/2023	WEDNESDAY	0900	CR 601	4.1	1 PEDESTRIAN
PATERSON CITY	09/20/2023	WEDNESDAY	1919	CR 639	3.1	1 DRIVER
WAYNE TWSP	10/15/2023	SUNDAY	1050	CR 670	2.6	1 DRIVER
WOODLAND PARK BORO	10/15/2023	SUNDAY	1935	CR 639	1.1	1 PEDESTRIAN
CLIFTON CITY	10/20/2023	FRIDAY	1748	KULLER RD	--	1 PEDESTRIAN
CLIFTON CITY	12/01/2023	FRIDAY	1233	MADISON AVE	--	1 DRIVER
CLIFTON CITY	12/03/2023	SUNDAY	0347	PARKWAY	155.7	1 DRIVER
WAYNE TWSP	12/04/2023	MONDAY	0802	CR 504	9.9	1 PEDESTRIAN
CLIFTON CITY	12/25/2023	MONDAY	1822	SH 3	3.5	1 PEDESTRIAN

SALEM COUNTY

Municipality	Date	Day	Time	Road	MP	Persons Killed
PILESGROVE TWSP	02/02/2023	THURSDAY	0629	SH 40	6.3	1 DRIVER
CARNEYS POINT TWSP	02/26/2023	SUNDAY	2029	CR 601	1.8	1 DRIVER
CARNEYS POINT TWSP	04/29/2023	SATURDAY	1418	SH 130	2.4	1 DRIVER
PITTSBORO TWSP	06/06/2023	TUESDAY	1511	CR 674	1.5	1 DRIVER
CARNEYS POINT TWSP	07/22/2023	SATURDAY	0943	TURNPIKE	2.4	1 DRIVER
MANNINGTON TWSP	07/27/2023	THURSDAY	0908	CR 603	3.6	2 DRIVERS
UPPER PITTSBORO TW	08/16/2023	WEDNESDAY	0930	SH 40	18.3	1 DRIVER
PILESGROVE TWSP	08/31/2023	THURSDAY	1521	SH 40	7.3	1 PASSENGER
PITTSBORO TWSP	10/11/2023	WEDNESDAY	0532	CR 553	28.8	1 PASSENGER

CARNEYS POINT TWSP	11/24/2023	FRIDAY	0150	SH 130	4.9	1 PEDESTRIAN
PENNS GROVE BOR	12/17/2023	SUNDAY	2042	SH 130	3.1	1 PEDESTRIAN

SOMERSET COUNTY

Municipality	Date	Day	Time	Road	MP	Persons Killed
WARREN TWSP	02/13/2023	MONDAY	2213	I-78	34.8	1 DRIVER
BRIDGEWATER TWSP	03/02/2023	THURSDAY	0229	I-287	16.0	1 PEDESTRIAN
SOMERVILLE BORO	03/10/2023	FRIDAY	0217	SH 206	70.7	1 DRIVER
FRANKLIN TWSP	06/19/2023	MONDAY	1730	CR 514	22.0	1 DRIVER
BRIDGEWATER TWSP	06/21/2023	WEDNESDAY	2358	SH 22	32.2	1 DRIVER
FRANKLIN TWSP	06/26/2023	MONDAY	1122	SH 27	10.1	1 DRIVER
BRIDGEWATER TWSP	07/11/2023	TUESDAY	1934	I-287	18.4	1 PASSENGER
BRANCHBURG TWSP	07/19/2023	WEDNESDAY	1534	SH 202	19.0	1 DRIVER
WATCHUNG BORO	08/19/2023	SATURDAY	2302	I-78	42.0	1 PASSENGER
BEDMINSTER TWSP	08/25/2023	FRIDAY	0510	I-287	22.5	1 DRIVER
MONTGOMERY TWSP	08/25/2023	FRIDAY	1246	CR 630	2.2	1 DRIVER
MANVILLE BORO	08/25/2023	FRIDAY	1327	CR 533	28.8	2 DRIVERS
FRANKLIN TWSP	08/27/2023	SUNDAY	0622	SH 27	14.1	2 PASSENGERS
BRANCHBURG TWSP	09/08/2023	FRIDAY	0738	SH 202	21.4	1 DRIVER
BEDMINSTER TWSP	09/23/2023	SATURDAY	1810	SH 202	32.3	1 PEDESTRIAN
WARREN TWSP	10/01/2023	SUNDAY	2102	I-78	37.4	1 PEDESTRIAN
BRIDGEWATER TWSP	11/19/2023	SUNDAY	0955	SH 28	5.6	1 PEDESTRIAN
BOUND BROOK BORO	11/20/2023	MONDAY	1810	SH 28	6.8	1 PEDESTRIAN
MONTGOMERY TWSP	12/01/2023	FRIDAY	1217	SH 206	60.7	1 DRIVER
HILLSBOROUGH TWSP	12/29/2023	FRIDAY	0007	CR 625	7.8	1 DRIVER
BERNARDS TWSP	12/29/2023	FRIDAY	1632	SOUTH STONE HENGE DR	--	1 PEDESTRIAN

SUSSEX COUNTY

Municipality	Date	Day	Time	Road	MP	Persons Killed
ANDOVER TWSP	05/26/2023	FRIDAY	1601	CR 616	2.6	2 DRIVERS, 2 PASSENGERS
FRANKFORD TWSP	08/21/2023	MONDAY	1021	FOX HILL RD	--	1 DRIVER
BYRAM TWSP	09/20/2023	WEDNESDAY	1955	I-80	23.2	1 PEDESTRIAN
MONTAGUE TWSP	10/01/2023	SUNDAY	1719	SH 23	52.0	1 DRIVER
WANTAGE TWSP	11/03/2023	FRIDAY	1444	CR 565	5.6	1 DRIVER
FRANKFORD TWSP	11/06/2023	MONDAY	1034	CR 565	0.8	1 DRIVER

UNION COUNTY

Municipality	Date	Day	Time	Road	MP	Persons Killed
ELIZABETH CITY	01/06/2023	FRIDAY	1404	TURNPIKE	100.0	1 DRIVER
ELIZABETH CITY	01/08/2023	SUNDAY	0349	SH 1	43.5	1 DRIVER, 1 PASSENGER
HILLSIDE TWSP	01/10/2023	TUESDAY	1048	VINE ST	--	1 PEDESTRIAN
MOUNTAINSIDE BORO	01/20/2023	FRIDAY	0647	SH 22	51.5	1 DRIVER
RAHWAY CITY	01/21/2023	SATURDAY	2131	SH 1	38.7	1 PEDESTRIAN
PLAINFIELD CITY	02/02/2023	THURSDAY	1624	WEST THIRD ST	1.0	1 DRIVER
MOUNTAINSIDE BORO	02/09/2023	THURSDAY	0435	SH 22	50.2	1 PEDESTRIAN
RAHWAY CITY	02/12/2023	SUNDAY	0326	FRONTAGE RD	--	1 PASSENGER
HILLSIDE TWSP	03/04/2023	SATURDAY	2148	CR 623	3.6	1 DRIVER
SPRINGFIELD TWSP	03/28/2023	TUESDAY	1228	I-78	50.4	1 DRIVER
RAHWAY CITY	04/01/2023	SATURDAY	1907	CR 613	6.2	1 PEDESTRIAN
CLARK TWSP	04/14/2023	FRIDAY	0941	TERMINAL AVE	0.6	1 PEDESTRIAN
ELIZABETH CITY	04/30/2023	SUNDAY	2238	TURNPIKE	99.9	1 PASSENGER
ELIZABETH CITY	06/12/2023	MONDAY	2243	SH 1	44.6	1 PEDALCYCLIST
SUMMIT CITY	06/13/2023	TUESDAY	1219	CR 636	0.2	1 DRIVER
ROSELLE PARK BORO	07/05/2023	WEDNESDAY	1708	SH 28	25.1	1 PEDESTRIAN
WESTFIELD TOWN	09/02/2023	SATURDAY	0701	CR 509	8.1	1 DRIVER
UNION TWSP	09/11/2023	MONDAY	0608	I-78	51.4	1 PEDALCYCLIST
ELIZABETH CITY	09/11/2023	MONDAY	1854	SLATER DR	--	1 PASSENGER
LINDEN CITY	10/02/2023	MONDAY	0606	SH 27	31.2	1 PEDESTRIAN
LINDEN CITY	10/03/2023	TUESDAY	1008	CR 617	2.6	1 DRIVER
ELIZABETH CITY	10/24/2023	TUESDAY	0352	SH 27	35.2	1 PEDESTRIAN
ELIZABETH CITY	11/07/2023	TUESDAY	0053	SPRING ST	--	1 PEDESTRIAN
HILLSIDE TWSP	11/07/2023	TUESDAY	1518	CR 623	3.7	1 DRIVER
SPRINGFIELD TWSP	11/09/2023	THURSDAY	1708	205 SH 124	--	1 PEDESTRIAN
ELIZABETH CITY	11/13/2023	MONDAY	0152	SH 1	44.6	1 PEDESTRIAN
LINDEN CITY	11/25/2023	SATURDAY	1943	SH 27	30.8	1 DRIVER
BERKELEY HEIGHTS TW	12/08/2023	FRIDAY	1239	CR 527	66.1	1 DRIVER
ELIZABETH CITY	12/10/2023	SUNDAY	0549	SH 1	44.6	1 DRIVER, 1 PASSENGER
ROSELLE BORO	12/15/2023	FRIDAY	1357	CR 625	0.6	1 PEDESTRIAN
LINDEN CITY	12/18/2023	MONDAY	1848	SH 1	41.1	1 PEDESTRIAN

SUMMIT CITY	12/20/2023	WEDNESDAY	0622	CR 649	1.4	1 PEDESTRIAN
ELIZABETH CITY	12/23/2023	SATURDAY	1449	SH 27	35.1	1 PEDESTRIAN
SCOTCH PLAINS TWSP	12/25/2023	MONDAY	0605	SH 22	48.4	1 PASSENGER
CLARK TWSP	12/31/2023	SUNDAY	0931	PARKWAY	137.1	1 DRIVER

WARREN COUNTY

Municipality	Date	Day	Time	Road	MP	Persons Killed
HACKETTSTOWN TOWN	01/07/2023	SATURDAY	0730	REESE AVE	--	1 PEDESTRIAN
HOPE TWSP	02/10/2023	FRIDAY	1721	I-80	11.6	1 DRIVER
LOPATCONG TWSP	05/05/2023	FRIDAY	2255	SH 22	2.8	1 PEDESTRIAN
HOPE TWSP	05/30/2023	TUESDAY	1420	CR 521	2.3	1 DRIVER
WASHINGTON TWSP	07/10/2023	MONDAY	0841	CR 623	1.4	1 DRIVER
LOPATCONG TWSP	09/03/2023	SUNDAY	1823	CR 646	0.5	1 DRIVER
ALLAMUCHY TWSP	09/05/2023	TUESDAY	0706	BALD EAGLE RD	--	1 DRIVER
HACKETTSTOWN TOWN	09/21/2023	THURSDAY	1647	219 SH 182	--	1 PEDESTRIAN
MANSFIELD TWSP	10/01/2023	SUNDAY	1425	SH 57	13.8	1 PASSENGER
OXFORD TWSP	11/21/2023	TUESDAY	1529	SH 31	46.6	1 DRIVER
ALLAMUCHY TWSP	11/22/2023	WEDNESDAY	1518	CR 517	18.5	1 DRIVER

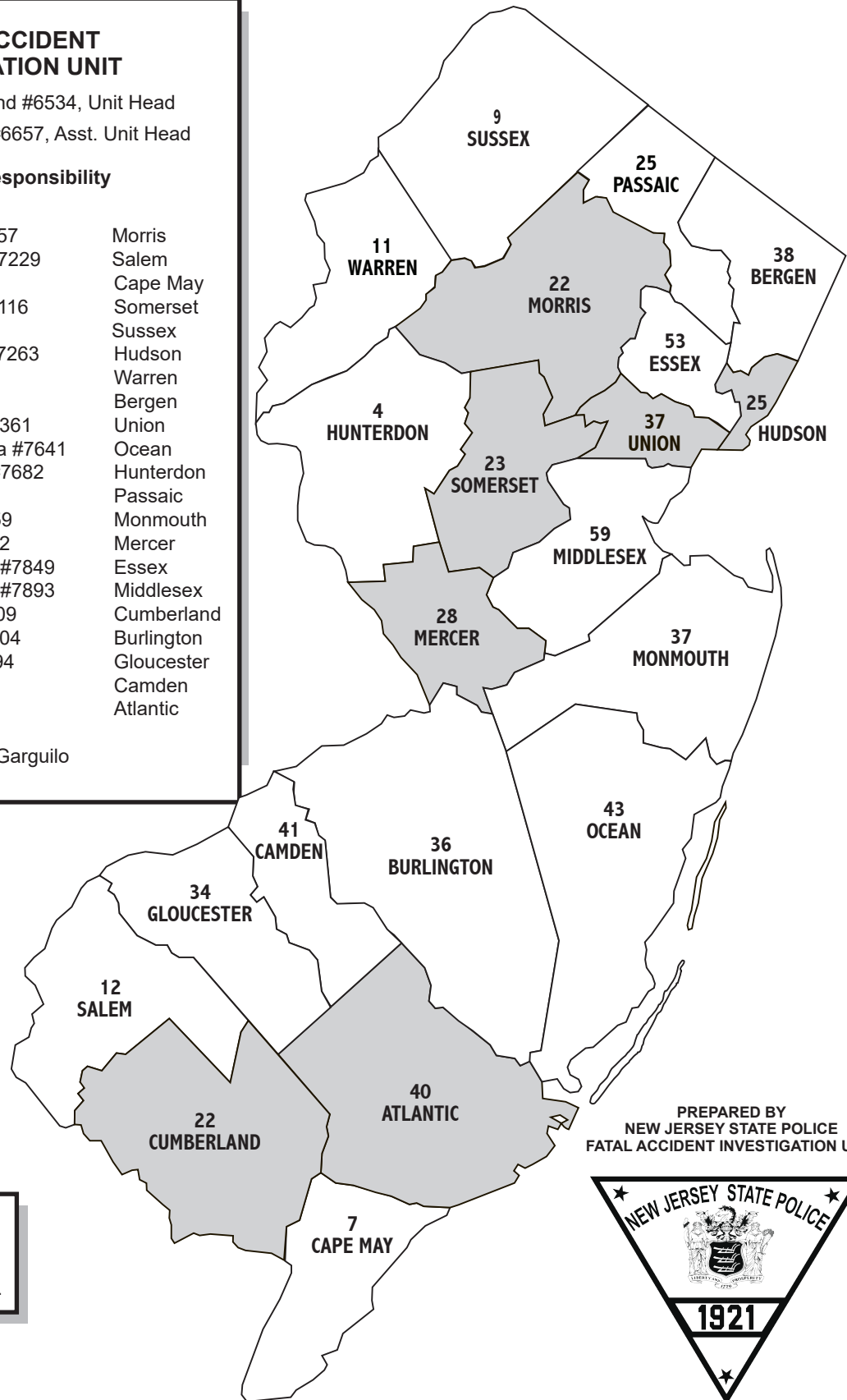
FATALITIES BY COUNTY FOR 2023

FATAL ACCIDENT INVESTIGATION UNIT

Lt. Michael Townsend #6534, Unit Head
 DSFC Daniel Wojcik #6657, Asst. Unit Head

Areas of Responsibility

DSFC Daniel Wojcik #6657	Morris
DSG Charles Mawson #7229	Salem
DSG Jennifer Hall #7315	Cape May
Det. I Richard Hampp #7116	Somerset
	Sussex
Det. I Anthony Valvano #7263	Hudson
	Warren
Det. I Brian Sadej #7336	Bergen
Det. I Gregory Barnes #7361	Union
Det. I Christopher Kichura #7641	Ocean
Det. I Daniel Rodriguez #7682	Hunterdon
	Passaic
Det. I James Kaleta #7759	Monmouth
Det. I Steven Kellar #7762	Mercer
Det. II Anthony DeMarco #7849	Essex
Det. II Brian McCormack #7893	Middlesex
Det. II Brent Higgins #8009	Cumberland
Det. II Kenneth Zima #8104	Burlington
Det. Steven Brodzik #8394	Gloucester
Tpr. Kyle Byrne #8562	Camden
Tpr. William Pope #8651	Atlantic
FARS Analyst Christina Garguilo	



PREPARED BY
 NEW JERSEY STATE POLICE
 FATAL ACCIDENT INVESTIGATION UNIT



LEGEND

Shaded Areas

Denote Increase from 2022.