

APPENDIX D
ENVIRONMENTAL REGULATORY DATABASE



DATABASE REPORT

Project Property:	<i>Green Brook Regional Center 275 Greenbrook Rd, Green Brook Township, NJ 08812 Green Brook Township NJ 08812</i>
Project No:	<i>R0255 - not yet assigned a number</i>
Report Type:	<i>Database Report</i>
Order No:	<i>24070200488</i>
Requested by:	<i>Gannett Fleming, Inc.</i>
Date Completed:	<i>July 3, 2024</i>

Environmental Risk Information Services

A division of Glacier Media Inc.

1.866.517.5204 | info@erisinfo.com | erisinfo.com

Table of Contents

Table of Contents.....	2
Executive Summary.....	3
Executive Summary: Report Summary.....	4
Executive Summary: Site Report Summary - Project Property.....	8
Executive Summary: Site Report Summary - Surrounding Properties.....	10
Executive Summary: Summary by Data Source.....	37
Map.....	70
Aerial.....	73
Topographic Map.....	74
Detail Report.....	75
Unplottable Summary.....	286
Unplottable Report.....	301
Appendix: Database Descriptions.....	373
Definitions.....	389

Notice: IMPORTANT LIMITATIONS and YOUR LIABILITY

Reliance on information in Report: This report DOES NOT replace a full Phase I Environmental Site Assessment but is solely intended to be used as database review of environmental records.

License for use of information in Report: No page of this report can be used without this cover page, this notice and the project property identifier. The information in Report(s) may not be modified or re-sold.

Your Liability for misuse: Using this Service and/or its reports in a manner contrary to this Notice or your agreement will be in breach of copyright and contract and ERIS may obtain damages for such mis-use, including damages caused to third parties, and gives ERIS the right to terminate your account, rescind your license to any previous reports and to bar you from future use of the Service.

No warranty of Accuracy or Liability for ERIS: The information contained in this report has been produced by ERIS Information Inc. ("ERIS") using various sources of information, including information provided by Federal and State government departments. The report applies only to the address and up to the date specified on the cover of this report, and any alterations or deviation from this description will require a new report. This report and the data contained herein does not purport to be and does not constitute a guarantee of the accuracy of the information contained herein and does not constitute a legal opinion nor medical advice. Although ERIS has endeavored to present you with information that is accurate, ERIS disclaims, any and all liability for any errors, omissions, or inaccuracies in such information and data, whether attributable to inadvertence, negligence or otherwise, and for any consequences arising therefrom. Liability on the part of ERIS is limited to the monetary value paid for this report.

Trademark and Copyright: You may not use the ERIS trademarks or attribute any work to ERIS other than as outlined above. This Service and Report(s) are protected by copyright owned by ERIS Information Inc. Copyright in data used in the Service or Report(s) (the "Data") is owned by ERIS or its licensors. The Service, Report(s) and Data may not be copied or reproduced in whole or in any substantial part without prior written consent of ERIS.

Executive Summary

Property Information:

Project Property: *Green Brook Regional Center
275 Greenbrook Rd, Green Brook Township, NJ 08812 Green Brook Township NJ
08812*

Project No: *R0255 - not yet assigned a number*

Coordinates:

Latitude:	<i>40.58743877</i>
Longitude:	<i>-74.49683295</i>
UTM Northing:	<i>4,493,082.14</i>
UTM Easting:	<i>542,579.96</i>
UTM Zone:	<i>UTM Zone 18T</i>

Elevation: *39 FT*

Order Information:

Order No: *24070200488*

Date Requested: *July 2, 2024*

Requested by: *Gannett Fleming, Inc.*

Report Type: *Database Report*

Historicals/Products:

Aerial Photographs	<i>Historical Aerials (with Project Boundaries)</i>
City Directory Search	<i>CD - 2 Street Search</i>
ERIS Xplorer	<i>ERIS Xplorer</i>
Excel Add-On	<i>Excel Add-On</i>
Fire Insurance Maps	<i>US Fire Insurance Maps</i>
Physical Setting Report (PSR)	<i>Physical Setting Report (PSR)</i>
Topographic Map	<i>Topographic Maps</i>

Executive Summary: Report Summary

Database	Searched	Search Radius	Project Property	Within 0.12mi	0.125mi to 0.25mi	0.25mi to 0.50mi	0.50mi to 1.00mi	Total
<u>Standard Environmental Records</u>								
Federal								
NPL	Y	1	0	0	0	0	0	0
PROPOSED NPL	Y	1	0	0	0	0	0	0
DELETED NPL	Y	0.5	0	0	0	0	-	0
SEMS	Y	0.5	0	0	0	0	-	0
ODI	Y	0.5	0	0	0	0	-	0
SEMS ARCHIVE	Y	0.5	0	0	0	0	-	0
CERCLIS	Y	0.5	0	0	0	0	-	0
IODI	Y	0.5	0	0	0	0	-	0
CERCLIS NFRAP	Y	0.5	0	0	0	0	-	0
CERCLIS LIENS	Y	PO	0	-	-	-	-	0
RCRA CORRACTS	Y	1	0	0	0	0	1	1
RCRA TSD	Y	0.5	0	0	0	0	-	0
RCRA LQG	Y	0.25	0	0	0	-	-	0
RCRA SQG	Y	0.25	0	0	0	-	-	0
RCRA VSQG	Y	0.25	1	0	1	-	-	2
RCRA NON GEN	Y	0.25	0	0	6	-	-	6
RCRA CONTROLS	Y	0.5	0	0	0	0	-	0
FED ENG	Y	0.5	0	0	0	0	-	0
FED INST	Y	0.5	0	0	0	0	-	0
LUCIS	Y	0.5	0	0	0	0	-	0
NPL IC	Y	0.5	0	0	0	0	-	0
ERNS 1982 TO 1986	Y	PO	0	-	-	-	-	0
ERNS 1987 TO 1989	Y	PO	0	-	-	-	-	0
ERNS	Y	PO	0	-	-	-	-	0
FED BROWNFIELDS	Y	0.5	0	0	0	0	-	0
FEMA UST	Y	0.25	0	0	0	-	-	0
FRP	Y	0.25	0	0	0	-	-	0

Database	Searched	Search Radius	Project Property	Within 0.12mi	0.125mi to 0.25mi	0.25mi to 0.50mi	0.50mi to 1.00mi	Total
DELISTED FRP	Y	0.25	0	0	0	-	-	0
HIST GAS STATIONS	Y	0.25	0	0	0	-	-	0
REFN	Y	0.25	0	0	0	-	-	0
BULK TERMINAL	Y	0.25	0	0	0	-	-	0
SEMS LIEN	Y	PO	0	-	-	-	-	0
SUPERFUND ROD	Y	1	0	0	0	0	0	0
DOE FUSRAP	Y	1	0	0	0	0	0	0

State

TANK AIR PERMIT	Y	0.25	0	0	1	-	-	1
DELISTED SRP	Y	0.5	0	0	0	0	-	0
HIST FILL	Y	0.25	0	1	0	-	-	1
SHWS	Y	1	1	4	5	20	53	83
DSHW	Y	1	1	3	5	10	21	40
SITE REMEDIATION	Y	0.5	1	4	11	21	-	37
RE EVAL	Y	1	0	0	0	0	0	0
SWF/LF	Y	0.5	0	0	0	0	-	0
NON OLF	Y	0.5	0	0	0	0	-	0
INCINERATORS	Y	0.5	0	0	0	0	-	0
LUST	Y	0.5	0	4	1	6	-	11
UST REM	Y	0.5	0	0	1	0	-	1
HIST LUST	Y	0.5	2	2	0	10	-	14
DELISTED LST	Y	0.5	0	0	0	1	-	1
DELIST STR	Y	0.5	0	0	0	0	-	0
UST	Y	0.25	1	0	6	-	-	7
DELISTED TNK	Y	0.25	0	0	1	-	-	1
MAJOR FAC	Y	0.5	0	0	1	1	-	2
DEED	Y	0.5	0	0	0	0	-	0
CEA	Y	0.5	0	1	1	1	-	3
PUB FUNDED	Y	1	0	0	0	1	0	1
BROWNFIELDS	Y	0.5	0	0	0	3	-	3
BFLD DEV	Y	0.5	0	0	0	0	-	0
VCP	Y	0.5	0	1	1	6	-	8

Tribal

INDIAN LUST	Y	0.5	0	0	0	0	-	0
-------------	---	-----	---	---	---	---	---	---

Database	Searched	Search Radius	Project Property	Within 0.12mi	0.125mi to 0.25mi	0.25mi to 0.50mi	0.50mi to 1.00mi	Total
INDIAN UST	Y	0.25	0	0	0	-	-	0
DELISTED INDIAN LST	Y	0.5	0	0	0	0	-	0
DELISTED INDIAN UST	Y	0.25	0	0	0	-	-	0

County **No County standard environmental record sources available for this State.**

Additional Environmental Records

Federal

PFAS GHG	Y	0.5	0	0	0	0	-	0
OSC RESPONSE	Y	0.125	0	0	-	-	-	0
FINDS/FRS	Y	PO	2	3	-	-	-	5
TRIS	Y	PO	0	-	-	-	-	0
PFAS NPL	Y	0.5	0	0	0	0	-	0
PFAS FED SITES	Y	0.5	0	0	0	0	-	0
PFAS SSEHRI	Y	0.5	0	0	0	0	-	0
ERNS PFAS	Y	0.5	0	0	0	0	-	0
PFAS NPDES	Y	0.5	0	0	0	0	-	0
PFAS TRI	Y	0.5	0	0	0	0	-	0
PFAS WATER	Y	0.5	0	0	0	0	-	0
PFAS TSCA	Y	0.5	0	0	0	0	-	0
PFAS E-MANIFEST	Y	0.5	0	0	0	0	-	0
PFAS IND	Y	0.5	0	0	1	0	-	1
HMIRS	Y	0.125	0	0	-	-	-	0
NCDL	Y	0.125	0	0	-	-	-	0
TSCA	Y	0.125	0	0	-	-	-	0
HIST TSCA	Y	0.125	0	0	-	-	-	0
FTTS ADMIN	Y	PO	0	-	-	-	-	0
FTTS INSP	Y	PO	0	-	-	-	-	0
PRP	Y	PO	0	-	-	-	-	0
SCRD DRYCLEANER	Y	0.5	0	0	0	0	-	0
ICIS	Y	PO	0	-	-	-	-	0
FED DRYCLEANERS	Y	0.25	0	0	0	-	-	0
DELISTED FED DRY	Y	0.25	0	0	0	-	-	0
FUDS	Y	1	0	0	0	0	0	0
FUDS MRS	Y	1	0	0	0	0	0	0
FORMER NIKE	Y	1	0	0	0	0	0	0

Database	Searched	Search Radius	Project Property	Within 0.12mi	0.125mi to 0.25mi	0.25mi to 0.50mi	0.50mi to 1.00mi	Total
PIPELINE INCIDENT	Y	PO	0	-	-	-	-	0
MLTS	Y	PO	0	-	-	-	-	0
HIST MLTS	Y	PO	1	-	-	-	-	1
MINES	Y	0.25	0	0	0	-	-	0
SMCRA	Y	1	0	0	0	0	0	0
MRDS	Y	1	0	0	0	0	0	0
LM SITES	Y	1	0	0	0	0	0	0
ALT FUELS	Y	0.25	0	0	0	-	-	0
CONSENT DECREES	Y	0.25	0	0	0	-	-	0
AFS	Y	PO	0	-	-	-	-	0
SSTS	Y	0.25	0	0	0	-	-	0
PCBT	Y	0.5	0	0	0	0	-	0
PCB	Y	0.5	0	0	0	0	-	0

State

SPILLS	Y	0.125	4	10	-	-	-	14
HIS SPILL	Y	0.125	1	5	-	-	-	6
ALL SITES	Y	0.25	6	9	50	-	-	65
CHROMATE	Y	0.5	0	0	0	0	-	0
DRYCLEANERS	Y	0.25	0	0	0	-	-	0
DELISTED DRYCLEANERS	Y	0.25	0	0	0	-	-	0
PFAS	Y	0.5	0	0	0	0	-	0
ISRA	Y	0.5	0	0	3	1	-	4
PDES	Y	0.25	0	0	1	-	-	1
NJEMS	Y	0.25	2	13	38	-	-	53

Tribal

No Tribal additional environmental record sources available for this State.

County

No County additional environmental record sources available for this State.

Total:	23	60	134	81	75	373
---------------	-----------	-----------	------------	-----------	-----------	------------

* PO – Property Only

* 'Property and adjoining properties' database search radii are set at 0.25 miles.

Executive Summary: Site Report Summary - Project Property

Map Key	DB	Company/Site Name	Address	Direction	Distance (mi/ft)	Elev Diff (ft)	Page Number
1	HIS SPILL		275 GREEN BROOK RD GREEN BROOK NJ Case No: 98-08-11-0012-20	N	0.00 / 0.00	5	75
1	HIST LUST		275 GREENBROOK RD GREEN BROOK NJ Case No: 92-11-12-1330-54	N	0.00 / 0.00	5	76
1	HIST LUST		275 GREENBROOK RD GREEN BROOK NJ Case No: 92-7-2-1318-50	N	0.00 / 0.00	5	77
1	RCRA VSQG	NJ DEPT HUMAN SERVICES AT GREEN BROOK	275 GREENBROOK RD GREEN BROOK NJ 08812 EPA Handler ID: NJD068710680	N	0.00 / 0.00	5	78
1	DSHW	GREEN BROOK REGIONAL CENTER	275 GREENBROOK RD Green Brook Twp NJ	N	0.00 / 0.00	5	81
1	UST	GREEN BROOK REGIONAL CENTER	275 GREEN BROOK RD NJ 08812 PI No: 013827 Ust Profile Status: Inactive, Removed 10-Dec-1998 00:00:00, Removed 10-Dec-1998 00:00:00	N	0.00 / 0.00	5	81
1	FINDS/FRS	NJDHS GREENBROOK RGNL CENTER	275 GREENBROOK RD GREEN BROOK TWP NJ 08812 Registry ID: 110015021091	N	0.00 / 0.00	5	85
1	FINDS/FRS	NJ DEPT HUMAN SERVICES AT GREEN BROOK	275 GREENBROOK RD GREEN BROOK NJ 08812 Registry ID: 110004161718	N	0.00 / 0.00	5	85
1	SPILLS		275 GREEN BROOK RD Green Brook Twp NJ Incident ID Incident Date Incident Status: 243983 10-Aug-2007 00:00:00 Terminated	N	0.00 / 0.00	5	86
1	SPILLS		275 GREEN BROOK RD Green Brook Twp NJ Incident ID Incident Date Incident Status: 215318 12-Dec-2006 00:00:00 Terminated	N	0.00 / 0.00	5	87
1	SPILLS		275 GREEN BROOK RD. Green Brook Twp NJ 08812 Incident ID Incident Date Incident Status: 342807 14-Mar-2010 00:00:00 Continuous	N	0.00 / 0.00	5	88
1	HIST MLTS	UHLMAN M.D., WALTER E.	275 GREEN BROOK ROAD GREEN BROOK NJ 08812	N	0.00 / 0.00	5	88
1	NJEMS	NJDHS GREENBROOK RGNL CENTER DENTAL CLINIC	275 GREENBROOK RD GREEN BROOK TWP NJ 08812	N	0.00 / 0.00	5	88

Map Key	DB	Company/Site Name	Address	Direction	Distance (mi/ft)	Elev Diff (ft)	Page Number
<u>1</u>	NJEMS	NJDHS GREENBROOK RGNL CENTER	275 GREENBROOK RD GREEN BROOK TWP NJ 08812	N	0.00 / 0.00	5	<u>89</u>
<u>1</u>	ALL SITES	GREENBROOK RGNL CTR FOR DEV DISABILITIES	275 GREENBROOK RD Green Brook Twp NJ 08812	N	0.00 / 0.00	5	<u>89</u>
<u>1</u>	ALL SITES	Green Brook Regional Center Dental Clinic	275 Greenbrook Road Green Brook Twp NJ 08812	N	0.00 / 0.00	5	<u>89</u>
<u>1</u>	ALL SITES	NJDHS GREENBROOK RGNL CENTER DEVEL DIST	275 GREENBROOK RD Green Brook Twp NJ 08812	N	0.00 / 0.00	5	<u>89</u>
<u>1</u>	SITE REMEDIATION	GREEN BROOK REGIONAL CENTER	275 GREEN BROOK RD Green Brook Twp NJ 08812	N	0.00 / 0.00	5	<u>90</u>
<u>1</u>	ALL SITES	GREEN BROOK REGIONAL CENTER	275 GREEN BROOK RD Green Brook Twp NJ 088122293	N	0.00 / 0.00	5	<u>90</u>
<u>1</u>	ALL SITES	NJ DEPT OF HUMAN SERV/GREENBROOK	275 GREENBROOK RD Green Brook Twp NJ 08812	N	0.00 / 0.00	5	<u>90</u>
<u>1</u>	ALL SITES	GREENBROOK REGIONAL CENTER DENTAL CLINIC	275 GREENBROOK RD Green Brook Twp NJ 08812	N	0.00 / 0.00	5	<u>90</u>
<u>1</u>	SPILLS		275 GREENBROOK ROAD Green Brook Twp NJ 08812 <i>Incident ID Incident Date Incident Status: 676141 16-May-2018 00:00:00 Terminated</i>	N	0.00 / 0.00	5	<u>90</u>
<u>1</u>	SHWS	GREEN BROOK REGIONAL CENTER	275 GREENBROOK RD Green Brook Twp NJ	N	0.00 / 0.00	5	<u>91</u>

Executive Summary: Site Report Summary - Surrounding Properties

Map Key	DB	Company/Site Name	Address	Direction	Distance (mi/ft)	Elev Diff (ft)	Page Number
2	SPILLS		CRAMER AV / RT 22 Green Brook Twp NJ 08812	NNE	0.01 / 28.26	7	92
			Incident ID Incident Date Incident Status: 641091 29-May-2017 00:00:00 Terminated				
3	LUST		274 Green Brook Road Green Brook Twp NJ 08812	WNW	0.01 / 30.44	10	92
			Incident ID Incident Date Incident Status: 888193 14-Dec-2023 00:00:00 Terminated				
3	SITE REMEDIATION	274 GREENBROOK ROAD	274 GREENBROOK ROAD Green Brook Twp NJ 08812	WNW	0.01 / 30.44	10	93
3	SHWS	274 GREENBROOK ROAD	274 GREENBROOK RD Green Brook Twp NJ	WNW	0.01 / 30.44	10	93
3	NJEMS	274 GREENBROOK ROAD	274 GREENBROOK RD GREEN BROOK TWP NJ 08812	WNW	0.01 / 30.44	10	94
4	FINDS/FRS	BOHL GREENHOUSES	270 GREEN BROOK RD GREEN BROOK NJ 08812	NW	0.01 / 33.47	10	94
			Registry ID: 110063739003				
4	ALL SITES	BOHL GREENHOUSES	270 GREEN BROOK RD Green Brook Twp NJ 08812	NW	0.01 / 33.47	10	95
4	NJEMS	BOHL GREENHOUSES	270 GREEN BROOK RD GREEN BROOK NJ 08812	NW	0.01 / 33.47	10	95
5	HIS SPILL		280 GREENBROOK RD GREEN BROOK NJ	WNW	0.01 / 34.01	8	95
			Case No: 95-1-31-1422-16				
5	SPILLS		280 GREENBROOK RD Green Brook Twp NJ	WNW	0.01 / 34.01	8	96
			Incident ID Incident Date Incident Status: 255243 15-Nov-2007 00:00:00 Continuous				
5	SPILLS		280 GREENBROOK RD Green Brook Twp NJ 08812	WNW	0.01 / 34.01	8	97
			Incident ID Incident Date Incident Status: 615597 12-Sep-2016 00:00:00 Terminated				
5	ALL SITES	MARQUES	280 GREENBROOK RD Green Brook Twp NJ 08812	WNW	0.01 / 34.01	8	97

Map Key	DB	Company/Site Name	Address	Direction	Distance (mi/ft)	Elev Diff (ft)	Page Number
<u>5</u>	NJEMS	MARQUES LUCERO A & TONY A	280 GREENBROOK RD GREEN BROOK TWP NJ 08812	WNW	0.01 / 34.01	8	<u>97</u>
<u>6</u>	HIS SPILL		270 GREENBROOK RD GREEN BROOK TWP NJ Case No: 93-12-7-0858-42	NNW	0.01 / 36.79	11	<u>98</u>
<u>7</u>	HIST FILL		NJ	SW	0.01 / 40.27	-9	<u>99</u>
<u>8</u>	FINDS/FRS	CAPELLA DAVID	250 GREEN BROOK RD GREEN BROOK NJ 08812 Registry ID: 110060307412	ENE	0.01 / 42.40	3	<u>99</u>
<u>8</u>	NJEMS	CAPELLA DAVID	250 GREEN BROOK RD GREEN BROOK NJ 08812	ENE	0.01 / 42.40	3	<u>99</u>
<u>8</u>	ALL SITES	CAPELLA DAVID	250 GREEN BROOK RD Green Brook Twp NJ 08812	ENE	0.01 / 42.40	3	<u>100</u>
<u>9</u>	HIST LUST		287 GREEN BROOK RD GREEN BROOK NJ 08812 Case No: 01-10-18-1138-05	W	0.01 / 65.14	6	<u>100</u>
<u>9</u>	HIST LUST		287 GREENBROOK RD GREEN BROOK TWP NJ Case No: 01-10-08-0909-58	W	0.01 / 65.14	6	<u>101</u>
<u>9</u>	FINDS/FRS	CAFRO ROBERT	287 GREENBROOK RD GREEN BROOK TWP NJ 08812 Registry ID: 110032581631	W	0.01 / 65.14	6	<u>102</u>
<u>9</u>	VCP	287 Greenbrook Road	287 Greenbrook Rd Green Brook NJ 08812	W	0.01 / 65.14	6	<u>103</u>
<u>9</u>	NJEMS	CAFRO ROBERT	287 GREENBROOK RD GREEN BROOK TWP NJ 08812	W	0.01 / 65.14	6	<u>103</u>
<u>9</u>	SITE REMEDIATION	287 GREEN BROOK ROAD	287 GREEN BROOK RD Green Brook Twp NJ 08812	W	0.01 / 65.14	6	<u>104</u>
<u>9</u>	ALL SITES	CAFRO ROBERT	287 GREEN BROOK RD Green Brook Twp NJ 08812	W	0.01 / 65.14	6	<u>104</u>

Map Key	DB	Company/Site Name	Address	Direction	Distance (mi/ft)	Elev Diff (ft)	Page Number
9	SHWS	287 GREEN BROOK ROAD	287 GREENBROOK RD Green Brook Twp NJ	W	0.01 / 65.14	6	104
10	NJEMS	WINKEY KAREN	246 GREENBROOK RD GREEN BROOK TWP NJ 08812	E	0.04 / 191.17	-1	104
10	ALL SITES	WINKEY KAREN	246 GREENBROOK RD Green Brook Twp NJ 08812	E	0.04 / 191.17	-1	105
11	ALL SITES	HECTOR'S PERSONAL LAWN CARE	291 GREEN BROOK RD Green Brook Twp NJ 08812	W	0.04 / 202.37	4	105
12	HIS SPILL		280 GREENBROOK ROAD GREENBROOK NJ Case No: 87-05-04-1736	W	0.04 / 218.12	4	105
13	LUST		100 EDGEWOOD AVE Green Brook Twp NJ 08812 Incident ID Incident Date Incident Status: 569514 18-Aug-2015 00:00:00 Terminated	NNE	0.05 / 273.98	6	106
13	NJEMS	100 EDGEWOOD AVENUE	100 EDGEWOOD AVE GREEN BROOK NJ 08812	NNE	0.05 / 273.98	6	107
13	SITE REMEDIATION	100 EDGEWOOD AVENUE	100 EDGEWOOD AVE Green Brook Twp NJ 08812	NNE	0.05 / 273.98	6	107
13	SHWS	100 EDGEWOOD AVENUE	100 EDGEWOOD AVE Green Brook Twp NJ	NNE	0.05 / 273.98	6	107
14	DSHW	100 EDGEWOOD AVENUE	100 EDGEWOOD AVE Green Brook Twp NJ	NNE	0.05 / 282.35	6	108
15	NJEMS	CAPELLA ANTHONY	244 GREENBROOK RD GREEN BROOK TWP NJ 08812	E	0.05 / 285.18	0	108
15	ALL SITES	CAPELLA ANTHONY	244 GREENBROOK RD Green Brook Twp NJ 08812	E	0.05 / 285.18	0	108
16	SPILLS		104 CRAMER AVE Green Brook Twp NJ 08812 Incident ID Incident Date Incident Status: 629673 30-Jan-2017 00:00:00 Terminated	N	0.06 / 318.61	15	109

Map Key	DB	Company/Site Name	Address	Direction	Distance (mi/ft)	Elev Diff (ft)	Page Number
16	SPILLS		104 CRAMER AVE Green Brook Twp NJ 08812	N	0.06 / 318.61	15	109
<i>Incident ID Incident Date Incident Status:</i> 630144 30-Jan-2017 00:00:00 Terminated							
17	DSHW	287 GREEN BROOK ROAD	287 GREENBROOK RD Green Brook Twp NJ	W	0.06 / 322.22	1	110
18	ALL SITES	EDISON LANDCAPE	240 GREENBROOK RD Green Brook Twp NJ 08812	E	0.08 / 432.56	0	110
18	NJEMS	EDISON LANDSCAPE	240 GREENBROOK RD GREEN BROOK TWP NJ 08812	E	0.08 / 432.56	0	111
18	SPILLS		240 GreenBrook Rd Green Brook Twp NJ 08812	E	0.08 / 432.56	0	111
<i>Incident ID Incident Date Incident Status:</i> 780635 28-Jan-2021 00:00:00 Terminated							
19	HIS SPILL		284 GREEN BROOK RD GREEN BROOK NJ	W	0.08 / 438.25	0	112
<i>Case No:</i> 94-8-15-1115-21							
20	SPILLS		104 EDGEWOOD AVE Green Brook Twp NJ 08812	NNE	0.09 / 479.15	16	112
<i>Incident ID Incident Date Incident Status:</i> 631892 26-Feb-2017 00:00:00 Terminated							
20	SPILLS		104 EDGEWOOD AVE Green Brook Twp NJ 08812	NNE	0.09 / 479.15	16	113
<i>Incident ID Incident Date Incident Status:</i> 708214 24-Mar-2019 00:00:00 Terminated							
20	SPILLS		104 EDGEWOOD AVE Green Brook Twp NJ 08812	NNE	0.09 / 479.15	16	114
<i>Incident ID Incident Date Incident Status:</i> 711014 16-Apr-2019 00:00:00 Terminated							
21	CEA	EXXON	289 RT 22 E 289 291 RT 22 E Green Brook Twp NJ 08812	NW	0.10 / 525.26	8	115
22	NJEMS	MIDDLESEX BORO MOUNTAIN VIEW PARK	BOUND BROOK RD AKA RT 28 MIDDLESEX BORO NJ 08846	SW	0.10 / 531.48	-4	121
23	LUST		292 GREEN BROOK RD Green Brook Twp NJ 08812	W	0.10 / 550.36	1	121
<i>Incident ID Incident Date Incident Status:</i> 532250 11-Sep-2014 00:00:00 Terminated							
24	NJEMS	TUNISON HOME IMPROVEMENTS	NEW ST MIDDLESEX NJ 08846	ESE	0.11 / 575.99	5	122

Map Key	DB	Company/Site Name	Address	Direction	Distance (mi/ft)	Elev Diff (ft)	Page Number
25	NJEMS	MIDDLESEX BORO	15 EMMA PL MIDDLESEX BORO NJ 08846	SE	0.11 / 577.73	5	122
25	ALL SITES	MIDDLESEX BOROUGH	15 EMMA PLACE Middlesex Boro NJ 08846	SE	0.11 / 577.73	5	122
26	DSHW	109 CRAMER AVENUE	109 CRAMER AVE Green Brook Twp NJ	N	0.11 / 585.82	17	123
27	LUST		109 CREAMER AVE Green Brook Twp NJ 08812	N	0.11 / 598.01	17	123
Incident ID Incident Date Incident Status: 529755 22-Aug-2014 00:00:00 Terminated							
27	NJEMS	109 CRAMER AVENUE	109 CRAMER AVE GREEN BROOK NJ 08812	N	0.11 / 598.01	17	124
27	SITE REMEDIATION	109 CRAMER AVENUE	109 CRAMER AVE Green Brook Twp NJ 08812	N	0.11 / 598.01	17	124
27	SHWS	109 CRAMER AVENUE	109 CRAMER AVE Green Brook Twp NJ	N	0.11 / 598.01	17	124
28	HIS SPILL		295 GREENBROOK RD GREEN BROOK NJ	W	0.11 / 603.79	-1	125
Case No: 95-8-4-1653-58							
29	SPILLS		106 Edgewood Ave Green Brook Twp NJ 08812	NNE	0.12 / 640.16	20	126
Incident ID Incident Date Incident Status: 793210 13-Jun-2021 00:00:00 Continuous							
30	NJEMS	ANTHONY SANSONE DEMOLITION	236 GREENBROOK RD GREEN BROOK TWP NJ 08812	E	0.13 / 681.51	0	126
30	NJEMS	SANSONE DISPOSAL	236 GREENBROOK RD DUNELLEN NJ 08812	E	0.13 / 681.51	0	127
30	ALL SITES	A SANSONE DEMOLITION LLC	236 GREEN BROOK RD Green Brook Twp NJ 08812	E	0.13 / 681.51	0	127
30	ALL SITES	SANSONE ANTHONY	236 GREEN BROOK RD Green Brook Twp NJ 08812	E	0.13 / 681.51	0	127
31	NJEMS	GALL & CASTERLINE	113 CRAMER AVE GREEN BROOK TWP NJ 08219	N	0.14 / 741.96	19	127

<i>Map Key</i>	<i>DB</i>	<i>Company/Site Name</i>	<i>Address</i>	<i>Direction</i>	<i>Distance (mi/ft)</i>	<i>Elev Diff (ft)</i>	<i>Page Number</i>
<u>31</u>	ALL SITES	GALL & CASTERLINE	113 CRANER AVE Green Brook Twp NJ 00000	N	0.14 / 741.96	19	<u>128</u>
<u>32</u>	ALL SITES	CORPORATE ENV PRINTING & PRINT	299 R RT 22 E Green Brook Twp NJ 08812	WNW	0.16 / 841.66	25	<u>128</u>
<u>33</u>	MAJOR FAC	QUICKPRINT	299 ROUTE 22 GREEN BROOK NJ 08812	WNW	0.16 / 844.20	25	<u>128</u>
<u>33</u>	NJEMS	QUICKPRINT OF GREEN BROOK	299 RT 22 GREEN BROOK TWP NJ 08812	WNW	0.16 / 844.20	25	<u>128</u>
<u>33</u>	NJEMS	HEALTHMATE SPAS	299 RT 22 GREEN BROOK TWP NJ 08812	WNW	0.16 / 844.20	25	<u>129</u>
<u>33</u>	SITE REMEDATION	QUICK PRINT OF GREEN BROOK	299 RTE 22 E Green Brook Twp NJ 08812	WNW	0.16 / 844.20	25	<u>129</u>
<u>33</u>	ALL SITES	HEALTHMATE SPAS	299 HIGHWAY 22 EAST Dunellen Boro NJ 08812	WNW	0.16 / 844.20	25	<u>129</u>
<u>33</u>	ALL SITES	CORPORATE ENVELOPE AND PRINTING CO	299 RT 22 E Green Brook Twp NJ 08812	WNW	0.16 / 844.20	25	<u>129</u>
<u>33</u>	ALL SITES	HEALTHMATE HOT TUBS LLC	299 RT 22 EAST Green Brook Twp NJ 08812	WNW	0.16 / 844.20	25	<u>129</u>
<u>33</u>	NJEMS	HEALTHMATE HOT TUBS	299 RT 22 GREEN BROOK NJ 08812	WNW	0.16 / 844.20	25	<u>130</u>
<u>33</u>	NJEMS	CORPORATE ENVELOPE & PRINTING CO	299 RT 22 GREEN BROOK TWP NJ 08812	WNW	0.16 / 844.20	25	<u>130</u>
<u>33</u>	ISRA	QUICK PRINT OF GREEN BROOK	299 ROUTE 22 EAST Green Brook Twp NJ 08812	WNW	0.16 / 844.20	25	<u>130</u>
<u>34</u>	RCRA NON GEN	ZAPPA PLASTICS INC	309 RTE 22 GREEN BROOK NJ 08812	WNW	0.16 / 844.70	24	<u>131</u>

Map Key	DB	Company/Site Name	Address	Direction	Distance (mi/ft)	Elev Diff (ft)	Page Number
			EPA Handler ID: NJD132437690				
34	RCRA VSQG	HARMON STORE #8033	303 RT 22 E GREEN BROOK NJ 08812	WNW	0.16 / 844.70	24	132
			EPA Handler ID: NJN986631893				
34	DSHW	ZAPPA PLASTICS	309 RT 22 Green Brook Twp NJ	WNW	0.16 / 844.70	24	134
34	NJEMS	ZAPPA PLASTICS INC	309 RT 22 GREEN BROOK TWP NJ 08812	WNW	0.16 / 844.70	24	134
34	ALL SITES	MITRANI JOSEPH	309 RT 22 Green Brook Twp NJ 08812	WNW	0.16 / 844.70	24	134
34	SITE REMEDIATION	ZAPPA PLASTICS	309 RTE 22 Green Brook Twp NJ 08812	WNW	0.16 / 844.70	24	135
34	ALL SITES	HARMON STORE #8033	303 RT 22 E Green Brook Twp NJ 08812	WNW	0.16 / 844.70	24	135
34	ALL SITES	ZAPPA PLASTICS INC	309 RT 22 Green Brook Twp NJ 08812	WNW	0.16 / 844.70	24	135
34	NJEMS	HARMON STORE #8033	303 RT 22 E GREEN BROOK NJ 08812	WNW	0.16 / 844.70	24	135
34	ISRA	ZAPPA PLASTICS	309 ROUTE 22 Green Brook Twp NJ 08812	WNW	0.16 / 844.70	24	135
34	SHWS	ZAPPA PLASTICS	309 RT 22 Green Brook Twp NJ	WNW	0.16 / 844.70	24	136
35	NJEMS	POOL TABLES PLUS	297 RT 22 GREEN BROOK NJ 08812	WNW	0.16 / 860.92	26	136
36	NJEMS	SISKIN FAMILY CHIROPRACTIC	326 RT 22 W STE 6A GREEN BROOK TWP NJ 08812	WNW	0.16 / 866.89	25	137
36	NJEMS	THE JEWISH STATE	326 RT 22 GREEN BROOK TWP NJ 08812	WNW	0.16 / 866.89	25	137

Map Key	DB	Company/Site Name	Address	Direction	Distance (mi/ft)	Elev Diff (ft)	Page Number
<u>36</u>	ALL SITES	PREMIER DENTAL GROUP LLC	326 RT 22 WEST, STE 9A Green Brook Twp NJ 08812	WNW	0.16 / 866.89	25	<u>137</u>
<u>36</u>	ALL SITES	THE JEWISH STATE	326 US RT 22 Green Brook Twp NJ 088120000	WNW	0.16 / 866.89	25	<u>138</u>
<u>36</u>	NJEMS	PREMIER DENTAL GROUP	326 RT 22 STE 9-A GREEN BROOK NJ 08812	WNW	0.16 / 866.89	25	<u>138</u>
<u>36</u>	NJEMS	LITTLE ANGELS FAMILY DAY CARE	326 RT 22 STES 3B & 4B GREEN BROOK NJ 08812	WNW	0.16 / 866.89	25	<u>138</u>
<u>36</u>	ALL SITES	PREMIER DENTAL GROUP LLC	326 RT 22 W, STE 9A Green Brook Twp NJ 08812	WNW	0.16 / 866.89	25	<u>138</u>
<u>37</u>	ALL SITES	CORNERSTONE DENTAL OF GREEN BROOK	314 U.S. HWY 22 WEST, STE D Green Brook Twp NJ 08812	NW	0.17 / 922.71	29	<u>139</u>
<u>38</u>	NJEMS	MILLER MICHAEL	300 GREENBROOK RD GREEN BROOK TWP NJ 08812	W	0.18 / 935.80	5	<u>139</u>
<u>38</u>	ALL SITES	MILLER MICHAEL	300 GREENBROOK RD Green Brook Twp NJ 08812	W	0.18 / 935.80	5	<u>139</u>
<u>39</u>	PFAS IND	ZAPPA RESEARCH & MOLDING CORP	GREEN BROOK NJ	WNW	0.18 / 939.24	23	<u>139</u>
<u>40</u>	NJEMS	CORNERSTONE DENTAL OF GREEN BROOK	314 RT 22 STE D GREEN BROOK TWP NJ 08812	NW	0.18 / 939.29	27	<u>140</u>
<u>40</u>	ALL SITES	CORNERSTONE DENTAL OF GREEN BROOK LLC	314 US HWY 22 WEST, SUITE D Green Brook Twp NJ 08812	NW	0.18 / 939.29	27	<u>140</u>
<u>40</u>	ALL SITES	Art of Dental Care	314 Rt 22 W - Ste D Green Brook Twp NJ 08812	NW	0.18 / 939.29	27	<u>141</u>
<u>40</u>	ALL SITES	CORNERSTONE DENTAL OF GREEN BROOK	314 US HWY 22 WEST, Suite D Green Brook Twp NJ 08812	NW	0.18 / 939.29	27	<u>141</u>

Map Key	DB	Company/Site Name	Address	Direction	Distance (mi/ft)	Elev Diff (ft)	Page Number
41	NJEMS	JAMES MARK KONSTRUCTION	404 1ST ST MIDDLESEX NJ 08846	ESE	0.18 / 950.86	3	141
42	UST REM	EXXON	289 RT 22 E Green Brook Twp NJ <i>PI No:</i> 007681 <i>Activity No:</i> LSR110001	NW	0.18 / 953.63	28	141
42	RCRA NON GEN	EXXON	289 ROUTE 22 E GREEN BROOK NJ 08812 <i>EPA Handler ID:</i> NJD986600088	NW	0.18 / 953.63	28	141
42	UST	EXXON	289 RT 22 E NJ 08812 <i>PI No:</i> 007681 <i>Ust Profile Status:</i> Active, Removed 01-Jun-1993 00:00:00, Removed 01-Jun-1993 00:00:00, Removed 01-Jun-1993 00:00:00, Removed 01-Jun-1993 00:00:00, In-use 01-Jan-1986 00:00:00, Removed 13-May-1993 00:00:00, In-use 01-Jan-1986 00:00:00, Abandoned in Place 01-Jun-1993 00:00:00, In-use 01-Jan-1986 00:00:00	NW	0.18 / 953.63	28	144
42	LUST		289 RTE 22 EAST Green Brook Twp NJ <i>Incident ID Incident Date Incident Status:</i> 320033 20-Jul-2009 00:00:00 Terminated	NW	0.18 / 953.63	28	157
42	NJEMS	PMG NJ II	289 RT 22 GREEN BROOK TWP NJ 08812	NW	0.18 / 953.63	28	157
42	ALL SITES	GREENBROOK INC	289 RT 22 E Green Brook Twp NJ 088120000	NW	0.18 / 953.63	28	158
42	ALL SITES	DANNY 92 LLC	289 RT 22 Green Brook Twp NJ 08812	NW	0.18 / 953.63	28	158
42	ALL SITES	EXXON SERVICE STATION	289 RT 22 Green Brook Twp NJ 08812	NW	0.18 / 953.63	28	158
42	ALL SITES	EXXON STATION #33971	289 RT 22 EAST Green Brook Twp NJ 08812	NW	0.18 / 953.63	28	158
42	ALL SITES	DANNY 92 LLC	289 RT 22 E Green Brook Twp NJ 088120000	NW	0.18 / 953.63	28	158
42	ALL SITES	GREENBROOK EXXON	289 RT 22 E Green Brook Twp NJ 08812	NW	0.18 / 953.63	28	159

Map Key	DB	Company/Site Name	Address	Direction	Distance (mi/ft)	Elev Diff (ft)	Page Number
<u>42</u>	ALL SITES	PMG NJ II LLC	289 RT 22 EAST Green Brook Twp NJ 08812	NW	0.18 / 953.63	28	<u>159</u>
<u>42</u>	ALL SITES	E & G GREENBROOK SERVICE, INC.	289 RT 22 Green Brook Twp NJ 08812	NW	0.18 / 953.63	28	<u>159</u>
<u>42</u>	DELISTED TNK	EXXON SERVICE STATION	289 RT 22 Green Brook Twp NJ	NW	0.18 / 953.63	28	<u>159</u>
<u>42</u>	NJEMS	DANNY 92	289 RT 22 GREEN BROOK NJ 08812	NW	0.18 / 953.63	28	<u>159</u>
<u>42</u>	TANK AIR PERMIT	EXXON SERVICE STATION	289 RT 22 Green Brook Twp NJ 08812 PI No: A3580	NW	0.18 / 953.63	28	<u>160</u>
<u>43</u>	SHWS	EXXON	289 291 RT 22 Green Brook Twp NJ	NW	0.18 / 954.61	28	<u>160</u>
<u>44</u>	ALL SITES	GREEN BROOK HOLDINGS LLC	334 ROUTE 22 WEST Green Brook Twp NJ 08852	WNW	0.18 / 955.44	22	<u>161</u>
<u>45</u>	ALL SITES	SAL'S AUTO BODY INC	315RT 22 Green Brook Twp NJ 08812	WNW	0.18 / 967.97	22	<u>161</u>
<u>46</u>	RCRA NON GEN	T & D AUTO BODY INC	310 US HIGHWAY 22 GREEN BROOK NJ 08812- 1703 EPA Handler ID: NJD981567571	NW	0.18 / 969.02	29	<u>161</u>
<u>46</u>	NJEMS	BEST FRIENDS TOTAL PET CARE	310 RT 22 GREEN BROOK TWP NJ 07723	NW	0.18 / 969.02	29	<u>163</u>
<u>46</u>	NJEMS	T&D AUTO BODY INC	310 RT 22 GREEN BROOK TWP NJ 08812	NW	0.18 / 969.02	29	<u>163</u>
<u>46</u>	ALL SITES	T&D AUTO BODY INC	310 RT 22 Green Brook Twp NJ 08812	NW	0.18 / 969.02	29	<u>163</u>
<u>46</u>	ALL SITES	T & D AUTO BODY INC	310 RT 22 Green Brook Twp NJ 08812	NW	0.18 / 969.02	29	<u>164</u>

Map Key	DB	Company/Site Name	Address	Direction	Distance (mi/ft)	Elev Diff (ft)	Page Number
46	ALL SITES	T & D AUTO BODY	310 ROUTE 22 Green Brook Twp NJ 08812	NW	0.18 / 969.02	29	164
46	ALL SITES	T & D AUTO BODY INC	310 RT #22 Green Brook Twp NJ 08812	NW	0.18 / 969.02	29	164
46	ALL SITES	BEST FRIENDS TOTAL PET CARE	310 ROUTE 22 WEST Green Brook Twp NJ 07723	NW	0.18 / 969.02	29	164
47	DSHW	ATLANTIC FENCE, INC	287 RT 22 Green Brook Twp NJ	NNW	0.18 / 972.00	28	164
47	NJEMS	ATLANTIC FENCE INC	287 RT 22 GREEN BROOK NJ 08812	NNW	0.18 / 972.00	28	165
47	SITE REMEDIATION	ATLANTIC FENCE, INC	287 RT 22 Green Brook Twp NJ 08812	NNW	0.18 / 972.00	28	165
47	ALL SITES	VAST VENTURES LLC	287 RT 22 Green Brook Twp NJ 08812	NNW	0.18 / 972.00	28	165
47	SHWS	ATLANTIC FENCE, INC	287 RT 22 Green Brook Twp NJ	NNW	0.18 / 972.00	28	166
48	UST	CARROCCIA CO	336 RT 22 NJ 08812	WNW	0.19 / 990.01	22	166
			PI No: 005454 Ust Profile Status: Inactive, Removed 21-Dec-1993 00:00:00, Removed 21-Dec-1993 00:00:00, Removed 21-Dec-1993 00:00:00, Removed 21-Dec-1993 00:00:00				
48	NJEMS	CARROCCIA CO	336 RT 22 GREEN BROOK TWP NJ 08812	WNW	0.19 / 990.01	22	172
48	NJEMS	CCM CONTRACTING	336 RT 22 W GREEN BROOK TWP NJ 08812	WNW	0.19 / 990.01	22	172
48	SITE REMEDIATION	CARROCCIA CO	336 RT 22 Green Brook Twp NJ 08812	WNW	0.19 / 990.01	22	172
48	ALL SITES	CARROCCIA COMPANY	336 ROUTE 22 WEST Green Brook Twp NJ 08812	WNW	0.19 / 990.01	22	173

Map Key	DB	Company/Site Name	Address	Direction	Distance (mi/ft)	Elev Diff (ft)	Page Number
<u>48</u>	ALL SITES	CCM CONTRACTING INC	336 RT 22 W Green Brook Twp NJ 08812	WNW	0.19 / 990.01	22	<u>173</u>
<u>49</u>	NJEMS	GALWAY PROPERTIES	MOUNTAIN PKWY GREEN BROOK TWP NJ 08812	NE	0.19 / 1,005.55	11	<u>173</u>
<u>50</u>	RCRA NON GEN	SALS AUTO BODY INC	315 HWY 22 E GREEN BROOK NJ 08812 <i>EPA Handler ID: NJD980776165</i>	WNW	0.19 / 1,014.41	22	<u>173</u>
<u>50</u>	NJEMS	SALS AUTO BODY INC	315 RT 22 GREEN BROOK TWP NJ 08812	WNW	0.19 / 1,014.41	22	<u>175</u>
<u>50</u>	ALL SITES	SALS AUTO BODY INC	315 HWY 22 Green Brook Twp NJ 08812	WNW	0.19 / 1,014.41	22	<u>175</u>
<u>50</u>	ALL SITES	SALS AUTO BODY INC	315 HWY 22 Green Brook Twp NJ 08812	WNW	0.19 / 1,014.41	22	<u>176</u>
<u>50</u>	ALL SITES	SALS AUTO BODY INC	315 RT 22 Green Brook Twp NJ 08812	WNW	0.19 / 1,014.41	22	<u>176</u>
<u>51</u>	NJEMS	DEANGELIS JACK	402 1ST ST MIDDLESEX BORO NJ 08846	ESE	0.19 / 1,017.37	2	<u>176</u>
<u>51</u>	ALL SITES	JACK DEANGELIS LLC	402 FIRST ST Middlesex Boro NJ 08846	ESE	0.19 / 1,017.37	2	<u>176</u>
<u>52</u>	PDES	MARIO MENDOZA - PROPOSED CAR WASH	302 US Route 22 Green Brook Twp, NJ 08812 NJ	NNW	0.20 / 1,041.55	27	<u>176</u>
<u>52</u>	ALL SITES	MARIO MENDOZA - PROPOSED CAR WASH	302 US Route 22 Green Brook Twp NJ 08812	NNW	0.20 / 1,041.55	27	<u>177</u>
<u>52</u>	NJEMS	MARIA MENDOZA PROPOSED CAR WASH	302 RT 22 GREEN BROOK TWP NJ 08812	NNW	0.20 / 1,041.55	27	<u>177</u>
<u>53</u>	SITE REMEDIATION	LITTLE ANGELS FAMILY DAY CARE	326 RT 22 W, STE 3B & 4B Green Brook Twp NJ 08812	WNW	0.20 / 1,048.41	42	<u>177</u>

Map Key	DB	Company/Site Name	Address	Direction	Distance (mi/ft)	Elev Diff (ft)	Page Number
54	VCP	Tire Associates Of Green Brook Inc	281 Hwy 22 E Green Brook NJ 08812	N	0.20 / 1,060.70	26	177
55	NJEMS	BRIAN A COLBATH DISPOSAL	346 2ND ST DUNELLEN BORO NJ 08846	SE	0.20 / 1,072.78	1	178
56	UST	TIRE ASSOCIATES OF GREEN BROOK	281 RTE 22 NJ 08812	N	0.21 / 1,098.92	24	178
			PI No: 002674 Ust Profile Status: Inactive, Removed 01-Jan-1980 00:00:00				
56	SITE REMEDIATION	TIRE ASSOCIATES OF GREEN BROOK	281 RTE 22 Green Brook Twp NJ 08812	N	0.21 / 1,098.92	24	181
57	DSHW	TIRE ASSOCIATES OF GREEN BROOK	281 RT 22 Green Brook Twp NJ	N	0.21 / 1,100.02	25	181
57	NJEMS	TIRE ASSOC OF GREEN BROOK	281 RT 22 GREEN BROOK TWP NJ 08812	N	0.21 / 1,100.02	25	181
57	SHWS	TIRE ASSOCIATES OF GREEN BROOK	281 RT 22 Green Brook Twp NJ	N	0.21 / 1,100.02	25	182
58	NJEMS	MIDDLESEX BORO MOUNTAINSIDE PARK	VAN NESS DR MIDDLESEX BORO NJ 08846	SSW	0.21 / 1,111.11	-4	182
59	RCRA NON GEN	PLAQUECO INDUSTRIES	342 RTE 22 GREENBROOK NJ 08812	W	0.21 / 1,119.93	22	183
			EPA Handler ID: NJD080955743				
59	NJEMS	PLAQUE CO INDUSTRIES INC	342 RT 22 GREEN BROOK TWP NJ 08812	W	0.21 / 1,119.93	22	185
59	SITE REMEDIATION	PLAQUE COMPANY INDUSTRIES INCORPORATED	342 RTE 22 Green Brook Twp NJ 08812	W	0.21 / 1,119.93	22	185
59	ALL SITES	PLAQUECO INDUSTRIES	342 RT 22 Green Brook Twp NJ 08812	W	0.21 / 1,119.93	22	185
59	ISRA	PLAQUE COMPANY INDUSTRIES INCORPORATED	342 ROUTE 22 Green Brook Twp NJ 08812	W	0.21 / 1,119.93	22	185

Map Key	DB	Company/Site Name	Address	Direction	Distance (mi/ft)	Elev Diff (ft)	Page Number
<u>59</u>	DSHW	PLAQUE COMPANY INDUSTRIES INCORPORATED	342 RT 22 Green Brook Twp NJ	W	0.21 / 1,119.93	22	<u>186</u>
<u>60</u>	SITE REMEDIATION	LINCOLN PETROLEUM COMPANY	308 RTE 22 W North Plainfield Boro NJ 07060	NNW	0.22 / 1,157.31	34	<u>186</u>
<u>61</u>	ALL SITES	K JABAT INC	342 RT 22 W Green Brook Twp NJ 08812	W	0.22 / 1,158.86	22	<u>187</u>
<u>62</u>	DSHW	340 ROUTE 22 WEST	340 RT 22 Green Brook Twp NJ	W	0.22 / 1,165.01	21	<u>187</u>
<u>62</u>	NJEMS	340 ROUTE 22 WEST	340 RT 22 GREEN BROOK TWP NJ 08812	W	0.22 / 1,165.01	21	<u>187</u>
<u>62</u>	SHWS	340 ROUTE 22 WEST	340 RT 22 Green Brook Twp NJ	W	0.22 / 1,165.01	21	<u>188</u>
<u>62</u>	ALL SITES	P.J. PAOLELLA LLC	340 RT 22 Green Brook Twp NJ 08812	W	0.22 / 1,165.01	21	<u>188</u>
<u>63</u>	ALL SITES	SANSONE GENERAL CONTRACTING	319 US HIGHWAY 22 Green Brook Twp NJ 08812	W	0.23 / 1,194.26	20	<u>188</u>
<u>63</u>	NJEMS	SANSONE GENERAL CONTRACTING	319 RT 22 GREEN BROOK NJ 08812	W	0.23 / 1,194.26	20	<u>189</u>
<u>64</u>	CEA	NEIGHBORHOOD GARAGE	1231 BOUND BROOK RD Middlesex Boro NJ 08846	WSW	0.24 / 1,244.73	-11	<u>189</u>
<u>65</u>	ALL SITES	SEMPERVIVE KEVIN	400 MARKET ST Middlesex Boro NJ 08846	ESE	0.24 / 1,257.33	6	<u>190</u>
<u>65</u>	NJEMS	SEMPERVIVE KEVIN	400 MARKET ST MIDDLESEX BORO NJ 08846	ESE	0.24 / 1,257.33	6	<u>190</u>
<u>66</u>	UST	MOUNTAIN PARKWAY GREENHOUSE	101 MOUNTAIN PARKWAY NJ 08812	ENE	0.24 / 1,263.81	4	<u>190</u>

Map Key	DB	Company/Site Name	Address	Direction	Distance (mi/ft)	Elev Diff (ft)	Page Number
			PI No: 015861 Ust Profile Status: Inactive, Removed 01-Jul-1989 00:00:00				
66	NJEMS	MOUNTAIN PARKWAY GREENHOUSE	101 MOUNTAIN PKWY GREEN BROOK TWP NJ 08812	ENE	0.24 / 1,263.81	4	193
66	SITE REMEDIATION	MOUNTAIN PARKWAY GREENHOUSE	101 MOUNTAIN PARKWAY Green Brook Twp NJ 08812	ENE	0.24 / 1,263.81	4	193
66	ALL SITES	MOUNTAIN PARKWAY GREENHOUSES	101 MOUNTAIN PKWY Green Brook Twp NJ 088120000	ENE	0.24 / 1,263.81	4	193
67	ALL SITES	KULKASKI LAND DEVELOPMENT CO	346-350 RT 22 Green Brook Twp NJ 08812	W	0.24 / 1,265.15	20	193
68	NJEMS	TOWER PLAZA	288 RT 22 GREEN BROOK NJ 08812	N	0.24 / 1,277.13	25	194
69	UST	MIDDLESEX HIGH SCHOOL	300 KENNED DR NJ	SSE	0.24 / 1,277.61	3	194
			PI No: 016299 Ust Profile Status: Inactive, Removed 28-Jul-1992 00:00:00				
69	SITE REMEDIATION	MIDDLESEX HIGH SCHOOL	300 KENNED DR Middlesex Boro NJ 08846	SSE	0.24 / 1,277.61	3	196
70	ALL SITES	CM DESIGNS CONTRACTING/MARC A DELLAVENTURA	334 FIRST ST Middlesex Boro NJ 08846	SE	0.25 / 1,298.14	3	197
71	RCRA NON GEN	MIDDLESEX HIGH SCHOOL	KENNEDY DR MIDDLESEX NJ 08846	SSE	0.25 / 1,302.64	2	197
			EPA Handler ID: NJD100905090				
72	UST	D&R BOATS INCORPORATED	271 RTE 22 E NJ 08812	NNE	0.25 / 1,312.06	24	199
			PI No: 003513 Ust Profile Status: Inactive, Removed 31-Jan-1997 00:00:00				
72	NJEMS	D&R BOATS INC	271 RT 22 GREEN BROOK TWP NJ 08812	NNE	0.25 / 1,312.06	24	201
72	SITE REMEDIATION	D&R BOATS INCORPORATED	271 RTE 22 E Green Brook Twp NJ 08812	NNE	0.25 / 1,312.06	24	201

Map Key	DB	Company/Site Name	Address	Direction	Distance (mi/ft)	Elev Diff (ft)	Page Number
<u>72</u>	ALL SITES	D&R BOAT WORLD	271 RT 22 Green Brook Twp NJ 08812	NNE	0.25 / 1,312.06	24	<u>202</u>
<u>73</u>	HIST LUST		340 RT 22 W. GREEN BROOK NJ Case No: 96-4-3-0945-09	W	0.27 / 1,425.77	20	<u>202</u>
<u>73</u>	VCP	340 Route 22 West	340 Rte 22 W Green Brook NJ 08812	W	0.27 / 1,425.77	20	<u>203</u>
<u>74</u>	BROWNFIELDS	WESTBOUND TEXACO	280 282 RT 22 W Green Brook Township NJ 08812	NNE	0.29 / 1,516.25	26	<u>203</u>
<u>74</u>	DSHW	WESTBOUND TEXACO	280 282 RT 22 W Green Brook Twp NJ	NNE	0.29 / 1,516.25	26	<u>204</u>
<u>74</u>	SITE REMEDIATION	GLOBAL OIL CO INC	282 RT 22 W Green Brook Twp NJ 08812	NNE	0.29 / 1,516.25	26	<u>204</u>
<u>74</u>	SHWS	WESTBOUND TEXACO	280 282 RT 22 W Green Brook Twp NJ	NNE	0.29 / 1,516.25	26	<u>205</u>
<u>75</u>	HIST LUST		354 US HWY RT 22 GREEN BROOK TWP NJ Case No: 89-11-30-1550	W	0.30 / 1,609.94	20	<u>205</u>
<u>76</u>	MAJOR FAC	J.G. SCHMIDT COMPANY, INC.	354 U.S. HIGHWAY 22 GREEN BROOK NJ 08812	W	0.31 / 1,616.21	20	<u>206</u>
<u>76</u>	SITE REMEDIATION	J G SCHMIDT COMPANY INC	354 RT 22 WEST Green Brook Twp NJ 08812	W	0.31 / 1,616.21	20	<u>206</u>
<u>77</u>	SHWS	MIDDLESEX PUBLIC WORKS GARAGE	110 MAIN ST Middlesex Boro NJ	ESE	0.31 / 1,643.47	4	<u>206</u>
<u>78</u>	VCP	Somerset Tire Service	329-331 Rte 22 Green Brook NJ 08805	W	0.31 / 1,658.73	18	<u>207</u>
<u>79</u>	DSHW	FRANK LARSEN GREENHOUSES INC	219 GREENBROOK RD Green Brook Twp NJ	ENE	0.32 / 1,681.76	7	<u>207</u>

Map Key	DB	Company/Site Name	Address	Direction	Distance (mi/ft)	Elev Diff (ft)	Page Number
<u>80</u>	SHWS	45 WASHINGTON AVENUE	45 WASHINGTON AVE Middlesex Boro NJ	SW	0.32 / 1,696.05	10	<u>208</u>
<u>81</u>	BROWNFIELDS	SOMERSET TIRE SERVICE	329 331 RT 22 Green Brook Township NJ 08812	W	0.33 / 1,767.26	17	<u>208</u>
<u>81</u>	DSHW	SOMERSET TIRE SERVICE	329 331 RT 22 Green Brook Twp NJ	W	0.33 / 1,767.26	17	<u>209</u>
<u>81</u>	SHWS	SOMERSET TIRE SERVICE	329 331 RT 22 Green Brook Twp NJ	W	0.33 / 1,767.26	17	<u>210</u>
<u>82</u>	HIST LUST		219 GREENBROOK RD GREEN BROOK TWP NJ Case No: 99-08-19-1707-43	ENE	0.34 / 1,813.54	7	<u>210</u>
<u>82</u>	SITE REMEDIATION	FRANK LARSEN GREENHOUSES INC	219 GREENBROOK RD Green Brook Twp NJ 08812	ENE	0.34 / 1,813.54	7	<u>211</u>
<u>82</u>	SHWS	FRANK LARSEN GREENHOUSES INC	219 GREENBROOK RD Green Brook Twp NJ	ENE	0.34 / 1,813.54	7	<u>212</u>
<u>83</u>	SHWS	255 MARKET STREET	255 MARKET ST Middlesex Boro NJ	ESE	0.35 / 1,834.74	8	<u>212</u>
<u>83</u>	LUST		255 MARKET ST Middlesex Boro NJ Incident ID Incident Date Incident Status: 66707 06-Aug-2003 00:00:00 Terminated	ESE	0.35 / 1,834.74	8	<u>213</u>
<u>83</u>	VCP	255 Market Street	255 Market St Middlesex Boro NJ 08846	ESE	0.35 / 1,834.74	8	<u>213</u>
<u>83</u>	SITE REMEDIATION	255 MARKET STREET	255 MARKET ST Middlesex Boro NJ 08846	ESE	0.35 / 1,834.74	8	<u>214</u>
<u>84</u>	SITE REMEDIATION	YOUNG LEARNERS ACADEMY	748 BOUND BROOK RD Middlesex Boro NJ 08846	S	0.35 / 1,841.43	-2	<u>214</u>
<u>85</u>	SITE REMEDIATION	R&J AUTO SERVICE	770 BOUND BROOK RD Middlesex Boro NJ 08846	S	0.36 / 1,879.76	-1	<u>214</u>

Map Key	DB	Company/Site Name	Address	Direction	Distance (mi/ft)	Elev Diff (ft)	Page Number
<u>86</u>	SHWS	337 ROUTE 22 EAST	337 341 RT 22 E Green Brook Twp NJ	W	0.36 / 1,882.13	5	<u>214</u>
<u>86</u>	SHWS	337 ROUTE 22 EAST	337 341 RT 22 E Green Brook Twp NJ	W	0.36 / 1,882.13	5	<u>215</u>
<u>87</u>	HIST LUST		13 BLUE HILL TER GREEN BROOK NJ Case No: 01-05-23-0947-01	NE	0.36 / 1,888.33	10	<u>215</u>
<u>87</u>	DSHW	13 BLUE HILL TERRACE	13 BLUE HILL TER Green Brook Twp NJ	NE	0.36 / 1,888.33	10	<u>216</u>
<u>87</u>	VCP	13 Blue Hill Terrace	13 Blue Hill Ter Green Brook NJ 08812	NE	0.36 / 1,888.33	10	<u>217</u>
<u>87</u>	SITE REMEDATION	13 BLUE HILL TERRACE	13 BLUE HILL TER Green Brook Twp NJ 08812	NE	0.36 / 1,888.33	10	<u>217</u>
<u>87</u>	SHWS	13 BLUE HILL TERRACE	13 BLUE HILL TER Green Brook Twp NJ	NE	0.36 / 1,888.33	10	<u>217</u>
<u>88</u>	HIST LUST		643 BOUND BROOK RD MIDDLESEX NJ Case No: 91-4-30-1512-32	SE	0.36 / 1,911.90	2	<u>218</u>
<u>88</u>	SHWS	EXPRESSIONS BY TODD	643 BOUND BROOK RD Middlesex Boro NJ	SE	0.36 / 1,911.90	2	<u>219</u>
<u>88</u>	SITE REMEDATION	EXPRESSIONS BY TODD	643 BOUND BROOK RD Middlesex Boro NJ 08846	SE	0.36 / 1,911.90	2	<u>219</u>
<u>89</u>	SITE REMEDATION	NORTH SOUTH TRANSPORTATION FIRE SPILL	335 RT 22 Green Brook Twp NJ 08812	W	0.38 / 1,981.48	16	<u>219</u>
<u>90</u>	SITE REMEDATION	RT 28 PUMP STATION	RT 28 (BOUND BROOK RD) & MARSHALL PL Middlesex Boro NJ 08846	SSW	0.38 / 2,027.84	-1	<u>220</u>
<u>91</u>	HIST LUST		5 DAYTON AVE MIDDLESEX NJ Case No: 95-11-17-0809-21	SSW	0.40 / 2,117.88	4	<u>220</u>

Map Key	DB	Company/Site Name	Address	Direction	Distance (mi/ft)	Elev Diff (ft)	Page Number
<u>91</u>	HIST LUST		5 DAYTON AV MIDDLESEX NJ Case No: 95-11-26-2003-30	SSW	0.40 / 2,117.88	4	<u>221</u>
<u>92</u>	HIST LUST		270 RT22 WEST GREEN BROOK TWP NJ Case No: 90-02-15-1548	NNE	0.41 / 2,151.64	29	<u>222</u>
<u>93</u>	DSHW	CHALLENGER INC	270 RT 22 Green Brook Twp NJ	NNE	0.41 / 2,155.01	29	<u>222</u>
<u>93</u>	SITE REMEDIATION	CHALLENGER INC	270 RTE 22 Green Brook Twp NJ 08812	NNE	0.41 / 2,155.01	29	<u>223</u>
<u>93</u>	ISRA	CHALLENGER INC	270 ROUTE 22 Green Brook Twp NJ 08812	NNE	0.41 / 2,155.01	29	<u>223</u>
<u>93</u>	SHWS	CHALLENGER INC	270 RT 22 Green Brook Twp NJ	NNE	0.41 / 2,155.01	29	<u>223</u>
<u>94</u>	SITE REMEDIATION	337 ROUTE 22 EAST	337 341 RT 22 E, 314 320 GREENBROOK RD Green Brook Twp NJ 08812	W	0.41 / 2,179.68	15	<u>224</u>
<u>95</u>	SITE REMEDIATION	337 ROUTE 22 EAST	341 RT 22 Green Brook Twp NJ 08812	W	0.41 / 2,179.76	15	<u>224</u>
<u>96</u>	SHWS	239 2ND STREET	239 2ND ST Middlesex Boro NJ	SE	0.42 / 2,194.66	0	<u>224</u>
<u>97</u>	PUB FUNDED	Neighborhood Garage	1231 Bound Brook Road Middlesex Borough NJ	SSW	0.43 / 2,254.17	4	<u>225</u>
<u>97</u>	HIST LUST		1231 BOUND BROOK RD MIDDLESEX NJ Case No: 95-12-4-1428-41	SSW	0.43 / 2,254.17	4	<u>226</u>
<u>97</u>	BROWNFIELDS	NEIGHBORHOOD GARAGE	1231 BOUND BROOK RD Middlesex Borough NJ 08846	SSW	0.43 / 2,254.17	4	<u>227</u>
<u>97</u>	SHWS	NEIGHBORHOOD GARAGE	1231 BOUND BROOK RD Middlesex Boro NJ	SSW	0.43 / 2,254.17	4	<u>228</u>
<u>97</u>	SITE REMEDIATION	NEIGHBORHOOD GARAGE	1231 BOUND BROOK RD Middlesex Boro NJ 08846	SSW	0.43 / 2,254.17	4	<u>228</u>

<i>Map Key</i>	<i>DB</i>	<i>Company/Site Name</i>	<i>Address</i>	<i>Direction</i>	<i>Distance (mi/ft)</i>	<i>Elev Diff (ft)</i>	<i>Page Number</i>
<u>98</u>	DSHW	324 GREENBROOK ROAD	324 GREENBROOK RD Green Brook Twp NJ	W	0.43 / 2,262.87	4	<u>228</u>
<u>98</u>	VCP	324 GREENBROOK ROAD	324 GREENBROOK RD Green Brook Twp NJ 08812	W	0.43 / 2,262.87	4	<u>229</u>
<u>98</u>	SITE REMEDATION	324 GREENBROOK ROAD	324 GREENBROOK RD Green Brook Twp NJ 08812	W	0.43 / 2,262.87	4	<u>229</u>
<u>98</u>	SHWS	324 GREENBROOK ROAD	324 GREENBROOK RD Green Brook Twp NJ	W	0.43 / 2,262.87	4	<u>229</u>
<u>99</u>	HIST LUST		551 BOUND BROOK RD MIDDLESEX NJ 08846 Case No: 01-12-17-1248-21	ESE	0.43 / 2,263.48	5	<u>230</u>
<u>99</u>	SHWS	551 BOUND BROOK ROAD	551 BOUND BROOK RD Middlesex Boro NJ	ESE	0.43 / 2,263.48	5	<u>231</u>
<u>99</u>	VCP	Lombardi Barber Shop	551 Bound Brook Rd Middlesex Boro NJ 08846	ESE	0.43 / 2,263.48	5	<u>231</u>
<u>100</u>	SITE REMEDATION	551 BOUND BROOK ROAD	551 BOUND BROOK DR Middlesex Boro NJ 08846	ESE	0.43 / 2,273.34	5	<u>232</u>
<u>101</u>	DSHW	SEBRING PLAZA	326 328 GREEN BROOK RD Green Brook Twp NJ	W	0.45 / 2,354.44	5	<u>232</u>
<u>101</u>	DSHW	SEBRING PLAZA	328 GREENBROOK RD Green Brook Twp NJ	W	0.45 / 2,354.44	5	<u>233</u>
<u>101</u>	SITE REMEDATION	SEBRING PLAZA	326 328 GREEN BROOK RD Green Brook Twp NJ 08812	W	0.45 / 2,354.44	5	<u>233</u>
<u>101</u>	SHWS	SEBRING PLAZA	328 GREENBROOK RD Green Brook Twp NJ	W	0.45 / 2,354.44	5	<u>233</u>
<u>102</u>	SHWS	ELIZABETHTOWN WC SEBRINGS MILL WELLFIELD	SEBRINGS MILLS RD Middlesex Boro NJ 08846	WSW	0.45 / 2,365.83	1	<u>234</u>

Map Key	DB	Company/Site Name	Address	Direction	Distance (mi/ft)	Elev Diff (ft)	Page Number
103	LUST		5 WICKETT AVE Green Brook Twp NJ 08812	NE	0.45 / 2,372.14	25	234
<i>Incident ID Incident Date Incident Status:</i> 767210 10-Sep-2020 00:00:00 Terminated							
104	DELISTED LST	337 ROUTE 22 EAST	337 341 RT 22 E Green Brook Twp NJ	W	0.46 / 2,416.25	14	235
104	DSHW	337 ROUTE 22 EAST	337 341 RT 22 E Green Brook Twp NJ	W	0.46 / 2,416.25	14	235
104	LUST		345 RTE 22 EAST Green Brook Twp NJ	W	0.46 / 2,416.25	14	236
<i>Incident ID Incident Date Incident Status:</i> 331718 30-Oct-2009 00:00:00 Terminated							
104	SITE REMEDIATION	US FUEL	345 RT 22 E Green Brook Twp NJ 08812	W	0.46 / 2,416.25	14	237
104	DSHW	337 ROUTE 22 EAST	337 341 RT 22 E Green Brook Twp NJ	W	0.46 / 2,416.25	14	237
105	SHWS	GETTY 56195	343 345 RT 22 Green Brook Twp NJ	W	0.46 / 2,450.28	14	237
106	SHWS	110 PARKER STREET	110 PARKER ST Middlesex Boro NJ	ESE	0.48 / 2,542.50	5	238
106	LUST		110 PARKER ST Middlesex Boro NJ	ESE	0.48 / 2,542.50	5	238
<i>Incident ID Incident Date Incident Status:</i> 111352 31-Aug-2004 00:00:00 Terminated							
106	SITE REMEDIATION	110 PARKER STREET	110 PARKER ST Middlesex Boro NJ 08846	ESE	0.48 / 2,542.50	5	239
107	LUST		258 ROUTE 22 WEST Green Brook Twp NJ 08812	NE	0.49 / 2,592.77	31	239
<i>Incident ID Incident Date Incident Status:</i> 259803 05-Jan-2008 00:00:00 Terminated							
107	SITE REMEDIATION	YMGS BROTHERS INC	258 RT 22 W Green Brook Twp NJ 08812	NE	0.49 / 2,592.77	31	240
107	CEA	YMGS BROTHERS INC	258 RT 22 W Green Brook Twp NJ 08812	NE	0.49 / 2,592.77	31	240

Map Key	DB	Company/Site Name	Address	Direction	Distance (mi/ft)	Elev Diff (ft)	Page Number
108	LUST		244 FAIRFIELD AVE Middlesex Boro NJ 08846	E	0.50 / 2,621.31	6	241
Incident ID Incident Date Incident Status: 621342 01-Nov-2016 00:00:00 Terminated							
108	SHWS	244 FAIRFIELD AVENUE	244 FAIRFIELD AVE Middlesex Boro NJ	E	0.50 / 2,621.31	6	241
108	SITE REMEDATION	244 FAIRFIELD AVENUE	244 FAIRFIELD AVE Middlesex Boro NJ 08846	E	0.50 / 2,621.31	6	242
109	DSHW	YMGS BROTHERS INC	258 RT 22 Green Brook Twp NJ	NE	0.51 / 2,701.60	31	242
109	SHWS	YMGS BROTHERS INC	258 RT 22 Green Brook Twp NJ	NE	0.51 / 2,701.60	31	242
110	DSHW	128 WARRENVILLE ROAD	128 WARRENVILLE RD Green Brook Twp NJ	NE	0.51 / 2,705.00	15	243
111	SHWS	128 WARRENVILLE ROAD	128 WARRENVILLE RD Green Brook Twp NJ	NE	0.51 / 2,706.00	15	243
112	SHWS	201 FAIRFIELD AVENUE	201 FAIRFIELD AVE Middlesex Boro NJ	E	0.53 / 2,814.06	12	244
113	SHWS	594 DENTON PLACE	594 DENTON PL Middlesex Boro NJ	SE	0.54 / 2,876.21	2	244
114	DSHW	197 GREEN BROOK ROAD	197 GREEN BROOK RD Green Brook Twp NJ	ENE	0.55 / 2,911.08	14	245
114	SHWS	197 GREEN BROOK ROAD	197 GREEN BROOK RD Green Brook Twp NJ	ENE	0.55 / 2,911.08	14	245
115	DSHW	GETTY 56195	343 345 RT 22 E Green Brook Twp NJ	W	0.55 / 2,920.26	9	246
116	DSHW	F&E REALTY	245 RT 22 Green Brook Twp NJ	NE	0.57 / 3,014.77	33	247
116	SHWS	F&E REALTY	245 RT 22 Green Brook Twp NJ	NE	0.57 / 3,014.77	33	247

<i>Map Key</i>	<i>DB</i>	<i>Company/Site Name</i>	<i>Address</i>	<i>Direction</i>	<i>Distance (mi/ft)</i>	<i>Elev Diff (ft)</i>	<i>Page Number</i>
<u>117</u>	SHWS	MIDDLESEX PRESBYTERIAN PRESCHOOL	1190 MOUNTAIN AVE Middlesex Boro NJ	S	0.60 / 3,155.36	7	<u>248</u>
<u>118</u>	SHWS	MAINARDI MANAGEMENT COMPANY	1328 BOUND BROOK RD Middlesex Boro NJ	SW	0.60 / 3,164.94	6	<u>248</u>
<u>119</u>	SHWS	AKAR AUTOMOTIVE V	1353 BOUND BROOK RD Middlesex Boro NJ	SW	0.63 / 3,305.67	6	<u>249</u>
<u>120</u>	SHWS	COILHOSE PNEUMATICS INCORPORATED	200 CLAY AVE Middlesex Boro NJ	ESE	0.65 / 3,406.25	7	<u>249</u>
<u>121</u>	SHWS	241 WARRENVILLE ROAD	241 WARRENVILLE RD Green Brook Twp NJ	NNE	0.65 / 3,436.88	135	<u>250</u>
<u>122</u>	DSHW	241 WARRENVILLE ROAD	241 WARRENVILLE RD Green Brook Twp NJ	NNE	0.65 / 3,441.37	127	<u>250</u>
<u>123</u>	DSHW	D&S EXPRESS INC	365 RT 22 Green Brook Twp NJ 08812	W	0.65 / 3,448.52	9	<u>251</u>
<u>123</u>	SHWS	D&S EXPRESS INC	365 RT 22 Green Brook Twp NJ	W	0.65 / 3,448.52	9	<u>251</u>
<u>124</u>	SHWS	PSE&G GSMP PL-6 GAS MAIN INSTALL MIDDLESEX	RAMSEY RD & EDWARD AVE Middlesex Boro NJ	SW	0.66 / 3,458.69	6	<u>252</u>
<u>125</u>	SHWS	MIDDLESEX MINI WAREHOUSE	212 LINCOLN AVE Middlesex Boro NJ	SE	0.66 / 3,484.70	0	<u>252</u>
<u>126</u>	DSHW	FABRICATORS SUPPLY	367 RT 22 Green Brook Twp NJ	W	0.67 / 3,548.64	8	<u>253</u>
<u>126</u>	SHWS	FABRICATORS SUPPLY	367 RT 22 Green Brook Twp NJ	W	0.67 / 3,548.64	8	<u>253</u>

<i>Map Key</i>	<i>DB</i>	<i>Company/Site Name</i>	<i>Address</i>	<i>Direction</i>	<i>Distance (mi/ft)</i>	<i>Elev Diff (ft)</i>	<i>Page Number</i>
127	SHWS	FLEMINGTON TILE SUPPLY	369 RT 22 E Green Brook Twp NJ	W	0.69 / 3,658.16	7	254
128	SHWS	F&E REALTY PROPERTY	233 RT 22 Green Brook Twp NJ	NE	0.70 / 3,695.25	36	254
129	SHWS	SILVER LINE BUILDING PRODUCTS	207 POND ST Middlesex Boro NJ	ESE	0.70 / 3,699.92	17	255
130	DSHW	F&E REALTY PROPERTY	233 RT 22 Green Brook Twp NJ	NE	0.70 / 3,700.72	35	255
131	SHWS	PSE&G GREEN BROOK SUBSTATION	231 RT 22 Green Brook Twp NJ	NE	0.71 / 3,745.93	35	256
132	SHWS	MIDDLESEX BORO MUNICIPAL BUILDING & LANDFILL	1200 MOUNTAIN AVE Middlesex Boro NJ	S	0.71 / 3,749.63	10	256
133	DSHW	11 DOGWOOD HILL LANE	11 DOGWOOD HILL Green Brook Twp NJ	NW	0.73 / 3,831.34	345	257
133	SHWS	11 DOGWOOD HILL LANE	11 DOGWOOD HILL Green Brook Twp NJ	NW	0.73 / 3,831.34	345	257
134	SHWS	319 BOUND BROOK	319 BOUND BROOK RD Middlesex Boro NJ	E	0.73 / 3,872.09	14	258
135	DSHW	97 MORNING GLORY ROAD	97 MORNING GLORY RD Warren Twp NJ	WNW	0.74 / 3,908.66	344	258
135	SHWS	97 MORNING GLORY ROAD	97 MORNING GLORY RD Warren Twp NJ	WNW	0.74 / 3,908.66	344	259
136	SHWS	DELTA	305 BOUND BROOK RD Middlesex Boro NJ	E	0.75 / 3,949.69	14	259
137	DSHW	108 VOGEL PLACE	108 VOGEL PL Middlesex Boro NJ	E	0.75 / 3,977.91	13	260

Map Key	DB	Company/Site Name	Address	Direction	Distance (mi/ft)	Elev Diff (ft)	Page Number
<u>138</u>	DSHW	85 MORNING GLORY ROAD	85 MORNING GLORY RD Warren Twp NJ	WNW	0.76 / 3,989.92	326	<u>260</u>
<u>138</u>	SHWS	85 MORNING GLORY ROAD	85 MORNING GLORY RD Warren Twp NJ	WNW	0.76 / 3,989.92	326	<u>261</u>
<u>139</u>	DSHW	WARREN AUTO INC	82 MORNING GLORY RD Warren Twp NJ	WNW	0.76 / 3,997.39	328	<u>261</u>
<u>139</u>	SHWS	WARREN AUTO INC	82 MORNING GLORY RD Warren Twp NJ	WNW	0.76 / 3,997.39	328	<u>262</u>
<u>140</u>	DSHW	80 MORNING GLORY ROAD	80 MORNING GLORY RD Warren Twp NJ	WNW	0.76 / 4,023.16	327	<u>262</u>
<u>140</u>	SHWS	80 MORNING GLORY ROAD	80 MORNING GLORY RD Warren Twp NJ	WNW	0.76 / 4,023.16	327	<u>263</u>
<u>141</u>	RCRA CORRACTS	BORDEN INC	930 LINCOLN BLVD MIDDLESEX NJ 08846-2563 <i>EPA Handler ID: NJD002170439</i>	SE	0.80 / 4,200.78	13	<u>264</u>
<u>141</u>	SHWS	BORDEN CHEMICAL A & G DIV	930 LINCOLN BLVD Middlesex Boro NJ	SE	0.80 / 4,200.78	13	<u>268</u>
<u>142</u>	SHWS	PHOTONICS MANAGEMENT CORP	906 LINCOLN BLVD Middlesex Boro NJ	SE	0.80 / 4,228.09	12	<u>269</u>
<u>143</u>	SHWS	72 MORNING GLORY ROAD	72 MORNING GLORY RD Warren Twp NJ	WNW	0.80 / 4,238.31	327	<u>269</u>
<u>144</u>	SHWS	J&S CLARK PROVISION CO INC	900 LINCOLN BLVD Middlesex Boro NJ	SE	0.81 / 4,266.20	10	<u>270</u>
<u>145</u>	DSHW	68 MORNING GLORY ROAD	68 MORNING GLORY RD Warren Twp NJ	NW	0.81 / 4,293.25	322	<u>270</u>
<u>145</u>	SHWS	68 MORNING GLORY ROAD	68 MORNING GLORY RD Warren Twp NJ	NW	0.81 / 4,293.25	322	<u>271</u>

<i>Map Key</i>	<i>DB</i>	<i>Company/Site Name</i>	<i>Address</i>	<i>Direction</i>	<i>Distance (mi/ft)</i>	<i>Elev Diff (ft)</i>	<i>Page Number</i>
146	SHWS	59 ORCHARD ROAD	59 ORCHARD RD Middlesex Boro NJ	WSW	0.83 / 4,361.66	5	271
147	SHWS	747 VOORHEES AVENUE	747 VOORHEES AVE Middlesex Boro NJ	SSE	0.84 / 4,412.00	8	272
148	DSHW	61 MORNING GLORY ROAD	61 MORNING GLORY RD Warren Twp NJ	NW	0.84 / 4,423.98	309	272
148	SHWS	61 MORNING GLORY ROAD	61 MORNING GLORY RD Warren Twp NJ	NW	0.84 / 4,423.98	309	273
149	DSHW	PSE&G GREEN BROOK SUBSTATION	231 RT 22 Green Brook Twp NJ	NE	0.84 / 4,424.31	38	273
150	SHWS	HAMILTONIAN APTS	27 WARRENVILLE RD Middlesex Boro NJ	E	0.85 / 4,487.24	14	274
151	SHWS	KELLEIGH CORPORATION	205 HALLOCK AVE Middlesex Boro NJ	ESE	0.86 / 4,546.72	6	274
152	SHWS	822-830 LINCOLN BOULEVARD	822 830 LINCOLN BLVD Middlesex Boro NJ	SSE	0.86 / 4,555.34	15	275
153	SHWS	900 SOUTH AVENUE	900 SOUTH AVE Middlesex Boro NJ	SE	0.89 / 4,717.77	15	275
154	SHWS	HAMAMUTSU	420 SOUTH AVE Middlesex Boro NJ	SE	0.91 / 4,785.58	14	276
155	DSHW	47 MORNING GLORY ROAD	47 MORNING GLORY RD Warren Twp NJ	NW	0.92 / 4,835.69	292	276
155	SHWS	47 MORNING GLORY ROAD	47 MORNING GLORY RD Warren Twp NJ	NW	0.92 / 4,835.69	292	277
156	SHWS	146 RUNYON AVENUE	146 RUNYON AVE Middlesex Boro NJ	E	0.93 / 4,892.78	14	278

Map Key	DB	Company/Site Name	Address	Direction	Distance (mi/ft)	Elev Diff (ft)	Page Number
<u>157</u>	SHWS	805 SOUTH AVENUE	805 SOUTH AVE Piscataway Twp NJ	ESE	0.93 / 4,911.91	10	<u>278</u>
<u>158</u>	DSHW	CITGO 7-11 STORE (FORMER)	220 RT 22 Green Brook Twp NJ	NE	0.93 / 4,935.19	36	<u>279</u>
<u>159</u>	SHWS	637 VOORHEES AVENUE	637 VOORHEES AVE Middlesex Boro NJ	S	0.94 / 4,942.03	19	<u>279</u>
<u>160</u>	SHWS	620 VOORHEES AVENUE	620 VOORHEES AVE Middlesex Boro NJ	S	0.94 / 4,984.31	18	<u>280</u>
<u>161</u>	DSHW	16 KING GEORGE ROAD	16 KING GEORGE RD Warren Twp NJ	WNW	0.96 / 5,049.66	290	<u>280</u>
<u>161</u>	SHWS	16 KING GEORGE ROAD	16 KING GEORGE RD Warren Twp NJ	WNW	0.96 / 5,049.66	290	<u>281</u>
<u>162</u>	SHWS	SHIELD ENERGY LLC	420 MOUNTAIN AVE Middlesex Boro NJ	SSE	0.96 / 5,067.40	18	<u>281</u>
<u>163</u>	SHWS	JERSEY PETROLEUM CO	646 LINCOLN BLVD Middlesex Boro NJ	SSE	0.97 / 5,109.34	21	<u>282</u>
<u>164</u>	SHWS	201 WILTON AVE	201 WILTON AVE Middlesex Boro NJ	SE	0.97 / 5,131.83	25	<u>282</u>
<u>165</u>	SHWS	US GAS	101 BOUND BROOK RD Middlesex Boro NJ	E	0.97 / 5,134.03	7	<u>283</u>
<u>166</u>	SHWS	CITGO 7-11 STORE (FORMER)	220 RT 22 Green Brook Twp NJ	NE	0.99 / 5,203.60	56	<u>283</u>
<u>167</u>	SHWS	619 LINCOLN BOULEVARD	619 LINCOLN BLVD Middlesex Boro NJ	S	0.99 / 5,252.15	21	<u>284</u>
<u>168</u>	SHWS	SAVARY & GLAESER COMPANY	610 LINCOLN BLVD Middlesex Boro NJ	S	1.00 / 5,257.14	21	<u>284</u>

Executive Summary: Summary by Data Source

Standard

Federal

RCRA CORRACTS - RCRA CORRACTS-Corrective Action

A search of the RCRA CORRACTS database, dated Apr 8, 2024 has found that there are 1 RCRA CORRACTS site(s) within approximately 1.00miles of the project property.

<u>Equal/Higher Elevation</u>	<u>Address</u>	<u>Direction</u>	<u>Distance (mi/ft)</u>	<u>Map Key</u>
BORDEN INC	930 LINCOLN BLVD MIDDLESEX NJ 08846-2563	SE	0.80 / 4,200.78	141
<i>EPA Handler ID: NJD002170439</i>				

RCRA VSQG - RCRA Very Small Quantity Generators List

A search of the RCRA VSQG database, dated Apr 8, 2024 has found that there are 2 RCRA VSQG site(s) within approximately 0.25 miles of the project property.

<u>Equal/Higher Elevation</u>	<u>Address</u>	<u>Direction</u>	<u>Distance (mi/ft)</u>	<u>Map Key</u>
NJ DEPT HUMAN SERVICES AT GREEN BROOK	275 GREENBROOK RD GREEN BROOK NJ 08812	N	0.00 / 0.00	1
<i>EPA Handler ID: NJD068710680</i>				
HARMON STORE #8033	303 RT 22 E GREEN BROOK NJ 08812	WNW	0.16 / 844.70	34
<i>EPA Handler ID: NJN986631893</i>				

RCRA NON GEN - RCRA Non-Generators

A search of the RCRA NON GEN database, dated Apr 8, 2024 has found that there are 6 RCRA NON GEN site(s) within approximately 0.25miles of the project property.

<u>Equal/Higher Elevation</u>	<u>Address</u>	<u>Direction</u>	<u>Distance (mi/ft)</u>	<u>Map Key</u>
ZAPPA PLASTICS INC	309 RTE 22 GREEN BROOK NJ 08812	WNW	0.16 / 844.70	34
<i>EPA Handler ID: NJD132437690</i>				
EXXON	289 ROUTE 22 E GREEN BROOK NJ 08812	NW	0.18 / 953.63	42
<i>EPA Handler ID: NJD986600088</i>				
T & D AUTO BODY INC	310 US HIGHWAY 22 GREEN BROOK NJ 08812-1703	NW	0.18 / 969.02	46
<i>EPA Handler ID: NJD981567571</i>				
SALS AUTO BODY INC	315 HWY 22 E GREEN BROOK NJ 08812	WNW	0.19 / 1,014.41	50

<u>Equal/Higher Elevation</u>	<u>Address</u>	<u>Direction</u>	<u>Distance (mi/ft)</u>	<u>Map Key</u>
	<i>EPA Handler ID: NJD980776165</i>			
PLAQUECO INDUSTRIES	342 RTE 22 GREENBROOK NJ 08812	W	0.21 / 1,119.93	59
	<i>EPA Handler ID: NJD080955743</i>			
MIDDLESEX HIGH SCHOOL	KENNEDY DR MIDDLESEX NJ 08846	SSE	0.25 / 1,302.64	71
	<i>EPA Handler ID: NJD100905090</i>			

State

SHWS - Known Contaminated Sites in New Jersey

A search of the SHWS database, dated Apr 10, 2024 has found that there are 83 SHWS site(s) within approximately 1.00miles of the project property.

<u>Equal/Higher Elevation</u>	<u>Address</u>	<u>Direction</u>	<u>Distance (mi/ft)</u>	<u>Map Key</u>
GREEN BROOK REGIONAL CENTER	275 GREENBROOK RD Green Brook Twp NJ	N	0.00 / 0.00	1
274 GREENBROOK ROAD	274 GREENBROOK RD Green Brook Twp NJ	WNW	0.01 / 30.44	3
287 GREEN BROOK ROAD	287 GREENBROOK RD Green Brook Twp NJ	W	0.01 / 65.14	9
100 EDGEWOOD AVENUE	100 EDGEWOOD AVE Green Brook Twp NJ	NNE	0.05 / 273.98	13
109 CRAMER AVENUE	109 CRAMER AVE Green Brook Twp NJ	N	0.11 / 598.01	27
ZAPPA PLASTICS	309 RT 22 Green Brook Twp NJ	WNW	0.16 / 844.70	34
EXXON	289 291 RT 22 Green Brook Twp NJ	NW	0.18 / 954.61	43
ATLANTIC FENCE, INC	287 RT 22 Green Brook Twp NJ	NNW	0.18 / 972.00	47
TIRE ASSOCIATES OF GREEN BROOK	281 RT 22 Green Brook Twp NJ	N	0.21 / 1,100.02	57

<u>Equal/Higher Elevation</u>	<u>Address</u>	<u>Direction</u>	<u>Distance (mi/ft)</u>	<u>Map Key</u>
340 ROUTE 22 WEST	340 RT 22 Green Brook Twp NJ	W	0.22 / 1,165.01	62
WESTBOUND TEXACO	280 282 RT 22 W Green Brook Twp NJ	NNE	0.29 / 1,516.25	74
MIDDLESEX PUBLIC WORKS GARAGE	110 MAIN ST Middlesex Boro NJ	ESE	0.31 / 1,643.47	77
45 WASHINGTON AVENUE	45 WASHINGTON AVE Middlesex Boro NJ	SW	0.32 / 1,696.05	80
SOMERSET TIRE SERVICE	329 331 RT 22 Green Brook Twp NJ	W	0.33 / 1,767.26	81
FRANK LARSEN GREENHOUSES INC	219 GREENBROOK RD Green Brook Twp NJ	ENE	0.34 / 1,813.54	82
255 MARKET STREET	255 MARKET ST Middlesex Boro NJ	ESE	0.35 / 1,834.74	83
337 ROUTE 22 EAST	337 341 RT 22 E Green Brook Twp NJ	W	0.36 / 1,882.13	86
337 ROUTE 22 EAST	337 341 RT 22 E Green Brook Twp NJ	W	0.36 / 1,882.13	86
13 BLUE HILL TERRACE	13 BLUE HILL TER Green Brook Twp NJ	NE	0.36 / 1,888.33	87
EXPRESSIONS BY TODD	643 BOUND BROOK RD Middlesex Boro NJ	SE	0.36 / 1,911.90	88
CHALLENGER INC	270 RT 22 Green Brook Twp NJ	NNE	0.41 / 2,155.01	93
239 2ND STREET	239 2ND ST Middlesex Boro NJ	SE	0.42 / 2,194.66	96

<u>Equal/Higher Elevation</u>	<u>Address</u>	<u>Direction</u>	<u>Distance (mi/ft)</u>	<u>Map Key</u>
NEIGHBORHOOD GARAGE	1231 BOUND BROOK RD Middlesex Boro NJ	SSW	0.43 / 2,254.17	<u>97</u>
324 GREENBROOK ROAD	324 GREENBROOK RD Green Brook Twp NJ	W	0.43 / 2,262.87	<u>98</u>
551 BOUND BROOK ROAD	551 BOUND BROOK RD Middlesex Boro NJ	ESE	0.43 / 2,263.48	<u>99</u>
SEBRING PLAZA	328 GREENBROOK RD Green Brook Twp NJ	W	0.45 / 2,354.44	<u>101</u>
ELIZABETHTOWN WC SEBRINGS MILL WELLFIELD	SEBRINGS MILLS RD Middlesex Boro NJ 08846	WSW	0.45 / 2,365.83	<u>102</u>
GETTY 56195	343 345 RT 22 Green Brook Twp NJ	W	0.46 / 2,450.28	<u>105</u>
110 PARKER STREET	110 PARKER ST Middlesex Boro NJ	ESE	0.48 / 2,542.50	<u>106</u>
244 FAIRFIELD AVENUE	244 FAIRFIELD AVE Middlesex Boro NJ	E	0.50 / 2,621.31	<u>108</u>
YMGS BROTHERS INC	258 RT 22 Green Brook Twp NJ	NE	0.51 / 2,701.60	<u>109</u>
128 WARRENVILLE ROAD	128 WARRENVILLE RD Green Brook Twp NJ	NE	0.51 / 2,706.00	<u>111</u>
201 FAIRFIELD AVENUE	201 FAIRFIELD AVE Middlesex Boro NJ	E	0.53 / 2,814.06	<u>112</u>
594 DENTON PLACE	594 DENTON PL Middlesex Boro NJ	SE	0.54 / 2,876.21	<u>113</u>
197 GREEN BROOK ROAD	197 GREEN BROOK RD Green Brook Twp NJ	ENE	0.55 / 2,911.08	<u>114</u>

<u>Equal/Higher Elevation</u>	<u>Address</u>	<u>Direction</u>	<u>Distance (mi/ft)</u>	<u>Map Key</u>
F&E REALTY	245 RT 22 Green Brook Twp NJ	NE	0.57 / 3,014.77	116
MIDDLESEX PRESBYTERIAN PRESCHOOL	1190 MOUNTAIN AVE Middlesex Boro NJ	S	0.60 / 3,155.36	117
MAINARDI MANAGEMENT COMPANY	1328 BOUND BROOK RD Middlesex Boro NJ	SW	0.60 / 3,164.94	118
AKAR AUTOMOTIVE V	1353 BOUND BROOK RD Middlesex Boro NJ	SW	0.63 / 3,305.67	119
COILHOSE PNEUMATICS INCORPORATED	200 CLAY AVE Middlesex Boro NJ	ESE	0.65 / 3,406.25	120
241 WARRENVILLE ROAD	241 WARRENVILLE RD Green Brook Twp NJ	NNE	0.65 / 3,436.88	121
D&S EXPRESS INC	365 RT 22 Green Brook Twp NJ	W	0.65 / 3,448.52	123
PSE&G GSMP PL-6 GAS MAIN INSTALL MIDDLESEX	RAMSEY RD & EDWARD AVE Middlesex Boro NJ	SW	0.66 / 3,458.69	124
MIDDLESEX MINI WAREHOUSE	212 LINCOLN AVE Middlesex Boro NJ	SE	0.66 / 3,484.70	125
FABRICATORS SUPPLY	367 RT 22 Green Brook Twp NJ	W	0.67 / 3,548.64	126
FLEMINGTON TILE SUPPLY	369 RT 22 E Green Brook Twp NJ	W	0.69 / 3,658.16	127
F&E REALTY PROPERTY	233 RT 22 Green Brook Twp NJ	NE	0.70 / 3,695.25	128
SILVER LINE BUILDING PRODUCTS	207 POND ST Middlesex Boro NJ	ESE	0.70 / 3,699.92	129

<u>Equal/Higher Elevation</u>	<u>Address</u>	<u>Direction</u>	<u>Distance (mi/ft)</u>	<u>Map Key</u>
PSE&G GREEN BROOK SUBSTATION	231 RT 22 Green Brook Twp NJ	NE	0.71 / 3,745.93	131
MIDDLESEX BORO MUNICIPAL BUILDING & LANDFILL	1200 MOUNTAIN AVE Middlesex Boro NJ	S	0.71 / 3,749.63	132
11 DOGWOOD HILL LANE	11 DOGWOOD HILL Green Brook Twp NJ	NW	0.73 / 3,831.34	133
319 BOUND BROOK	319 BOUND BROOK RD Middlesex Boro NJ	E	0.73 / 3,872.09	134
97 MORNING GLORY ROAD	97 MORNING GLORY RD Warren Twp NJ	WNW	0.74 / 3,908.66	135
DELTA	305 BOUND BROOK RD Middlesex Boro NJ	E	0.75 / 3,949.69	136
85 MORNING GLORY ROAD	85 MORNING GLORY RD Warren Twp NJ	WNW	0.76 / 3,989.92	138
WARREN AUTO INC	82 MORNING GLORY RD Warren Twp NJ	WNW	0.76 / 3,997.39	139
80 MORNING GLORY ROAD	80 MORNING GLORY RD Warren Twp NJ	WNW	0.76 / 4,023.16	140
BORDEN CHEMICAL A & G DIV	930 LINCOLN BLVD Middlesex Boro NJ	SE	0.80 / 4,200.78	141
PHOTONICS MANAGEMENT CORP	906 LINCOLN BLVD Middlesex Boro NJ	SE	0.80 / 4,228.09	142
72 MORNING GLORY ROAD	72 MORNING GLORY RD Warren Twp NJ	WNW	0.80 / 4,238.31	143
J&S CLARK PROVISION CO INC	900 LINCOLN BLVD Middlesex Boro NJ	SE	0.81 / 4,266.20	144

<u>Equal/Higher Elevation</u>	<u>Address</u>	<u>Direction</u>	<u>Distance (mi/ft)</u>	<u>Map Key</u>
68 MORNING GLORY ROAD	68 MORNING GLORY RD Warren Twp NJ	NW	0.81 / 4,293.25	<u>145</u>
59 ORCHARD ROAD	59 ORCHARD RD Middlesex Boro NJ	WSW	0.83 / 4,361.66	<u>146</u>
747 VOORHEES AVENUE	747 VOORHEES AVE Middlesex Boro NJ	SSE	0.84 / 4,412.00	<u>147</u>
61 MORNING GLORY ROAD	61 MORNING GLORY RD Warren Twp NJ	NW	0.84 / 4,423.98	<u>148</u>
HAMILTONIAN APTS	27 WARRENVILLE RD Middlesex Boro NJ	E	0.85 / 4,487.24	<u>150</u>
KELLEIGH CORPORATION	205 HALLOCK AVE Middlesex Boro NJ	ESE	0.86 / 4,546.72	<u>151</u>
822-830 LINCOLN BOULEVARD	822 830 LINCOLN BLVD Middlesex Boro NJ	SSE	0.86 / 4,555.34	<u>152</u>
900 SOUTH AVENUE	900 SOUTH AVE Middlesex Boro NJ	SE	0.89 / 4,717.77	<u>153</u>
HAMAMUTSU	420 SOUTH AVE Middlesex Boro NJ	SE	0.91 / 4,785.58	<u>154</u>
47 MORNING GLORY ROAD	47 MORNING GLORY RD Warren Twp NJ	NW	0.92 / 4,835.69	<u>155</u>
146 RUNYON AVENUE	146 RUNYON AVE Middlesex Boro NJ	E	0.93 / 4,892.78	<u>156</u>
805 SOUTH AVENUE	805 SOUTH AVE Piscataway Twp NJ	ESE	0.93 / 4,911.91	<u>157</u>
637 VOORHEES AVENUE	637 VOORHEES AVE Middlesex Boro NJ	S	0.94 / 4,942.03	<u>159</u>

<u>Equal/Higher Elevation</u>	<u>Address</u>	<u>Direction</u>	<u>Distance (mi/ft)</u>	<u>Map Key</u>
620 VOORHEES AVENUE	620 VOORHEES AVE Middlesex Boro NJ	S	0.94 / 4,984.31	160
16 KING GEORGE ROAD	16 KING GEORGE RD Warren Twp NJ	WNW	0.96 / 5,049.66	161
SHIELD ENERGY LLC	420 MOUNTAIN AVE Middlesex Boro NJ	SSE	0.96 / 5,067.40	162
JERSEY PETROLEUM CO	646 LINCOLN BLVD Middlesex Boro NJ	SSE	0.97 / 5,109.34	163
201 WILTON AVE	201 WILTON AVE Middlesex Boro NJ	SE	0.97 / 5,131.83	164
US GAS	101 BOUND BROOK RD Middlesex Boro NJ	E	0.97 / 5,134.03	165
CITGO 7-11 STORE (FORMER)	220 RT 22 Green Brook Twp NJ	NE	0.99 / 5,203.60	166
619 LINCOLN BOULEVARD	619 LINCOLN BLVD Middlesex Boro NJ	S	0.99 / 5,252.15	167
SAVARY & GLAESER COMPANY	610 LINCOLN BLVD Middlesex Boro NJ	S	1.00 / 5,257.14	168

DSHW - Delisted Known Contaminated Sites

A search of the DSHW database, dated Apr 10, 2024 has found that there are 40 DSHW site(s) within approximately 1.00miles of the project property.

<u>Equal/Higher Elevation</u>	<u>Address</u>	<u>Direction</u>	<u>Distance (mi/ft)</u>	<u>Map Key</u>
GREEN BROOK REGIONAL CENTER	275 GREENBROOK RD Green Brook Twp NJ	N	0.00 / 0.00	1
100 EDGEWOOD AVENUE	100 EDGEWOOD AVE Green Brook Twp NJ	NNE	0.05 / 282.35	14

<u>Equal/Higher Elevation</u>	<u>Address</u>	<u>Direction</u>	<u>Distance (mi/ft)</u>	<u>Map Key</u>
287 GREEN BROOK ROAD	287 GREENBROOK RD Green Brook Twp NJ	W	0.06 / 322.22	17
109 CRAMER AVENUE	109 CRAMER AVE Green Brook Twp NJ	N	0.11 / 585.82	26
ZAPPA PLASTICS	309 RT 22 Green Brook Twp NJ	WNW	0.16 / 844.70	34
ATLANTIC FENCE, INC	287 RT 22 Green Brook Twp NJ	NNW	0.18 / 972.00	47
TIRE ASSOCIATES OF GREEN BROOK	281 RT 22 Green Brook Twp NJ	N	0.21 / 1,100.02	57
PLAQUE COMPANY INDUSTRIES INCORPORATED	342 RT 22 Green Brook Twp NJ	W	0.21 / 1,119.93	59
340 ROUTE 22 WEST	340 RT 22 Green Brook Twp NJ	W	0.22 / 1,165.01	62
WESTBOUND TEXACO	280 282 RT 22 W Green Brook Twp NJ	NNE	0.29 / 1,516.25	74
FRANK LARSEN GREENHOUSES INC	219 GREENBROOK RD Green Brook Twp NJ	ENE	0.32 / 1,681.76	79
SOMERSET TIRE SERVICE	329 331 RT 22 Green Brook Twp NJ	W	0.33 / 1,767.26	81
13 BLUE HILL TERRACE	13 BLUE HILL TER Green Brook Twp NJ	NE	0.36 / 1,888.33	87
CHALLENGER INC	270 RT 22 Green Brook Twp NJ	NNE	0.41 / 2,155.01	93
324 GREENBROOK ROAD	324 GREENBROOK RD Green Brook Twp NJ	W	0.43 / 2,262.87	98

<u>Equal/Higher Elevation</u>	<u>Address</u>	<u>Direction</u>	<u>Distance (mi/ft)</u>	<u>Map Key</u>
SEBRING PLAZA	326 328 GREEN BROOK RD Green Brook Twp NJ	W	0.45 / 2,354.44	<u>101</u>
SEBRING PLAZA	328 GREENBROOK RD Green Brook Twp NJ	W	0.45 / 2,354.44	<u>101</u>
337 ROUTE 22 EAST	337 341 RT 22 E Green Brook Twp NJ	W	0.46 / 2,416.25	<u>104</u>
337 ROUTE 22 EAST	337 341 RT 22 E Green Brook Twp NJ	W	0.46 / 2,416.25	<u>104</u>
YMGS BROTHERS INC	258 RT 22 Green Brook Twp NJ	NE	0.51 / 2,701.60	<u>109</u>
128 WARRENVILLE ROAD	128 WARRENVILLE RD Green Brook Twp NJ	NE	0.51 / 2,705.00	<u>110</u>
197 GREEN BROOK ROAD	197 GREEN BROOK RD Green Brook Twp NJ	ENE	0.55 / 2,911.08	<u>114</u>
GETTY 56195	343 345 RT 22 E Green Brook Twp NJ	W	0.55 / 2,920.26	<u>115</u>
F&E REALTY	245 RT 22 Green Brook Twp NJ	NE	0.57 / 3,014.77	<u>116</u>
241 WARRENVILLE ROAD	241 WARRENVILLE RD Green Brook Twp NJ	NNE	0.65 / 3,441.37	<u>122</u>
D&S EXPRESS INC	365 RT 22 Green Brook Twp NJ 08812	W	0.65 / 3,448.52	<u>123</u>
FABRICATORS SUPPLY	367 RT 22 Green Brook Twp NJ	W	0.67 / 3,548.64	<u>126</u>
F&E REALTY PROPERTY	233 RT 22 Green Brook Twp NJ	NE	0.70 / 3,700.72	<u>130</u>

<u>Equal/Higher Elevation</u>	<u>Address</u>	<u>Direction</u>	<u>Distance (mi/ft)</u>	<u>Map Key</u>
11 DOGWOOD HILL LANE	11 DOGWOOD HILL Green Brook Twp NJ	NW	0.73 / 3,831.34	133
97 MORNING GLORY ROAD	97 MORNING GLORY RD Warren Twp NJ	WNW	0.74 / 3,908.66	135
108 VOGEL PLACE	108 VOGEL PL Middlesex Boro NJ	E	0.75 / 3,977.91	137
85 MORNING GLORY ROAD	85 MORNING GLORY RD Warren Twp NJ	WNW	0.76 / 3,989.92	138
WARREN AUTO INC	82 MORNING GLORY RD Warren Twp NJ	WNW	0.76 / 3,997.39	139
80 MORNING GLORY ROAD	80 MORNING GLORY RD Warren Twp NJ	WNW	0.76 / 4,023.16	140
68 MORNING GLORY ROAD	68 MORNING GLORY RD Warren Twp NJ	NW	0.81 / 4,293.25	145
61 MORNING GLORY ROAD	61 MORNING GLORY RD Warren Twp NJ	NW	0.84 / 4,423.98	148
PSE&G GREEN BROOK SUBSTATION	231 RT 22 Green Brook Twp NJ	NE	0.84 / 4,424.31	149
47 MORNING GLORY ROAD	47 MORNING GLORY RD Warren Twp NJ	NW	0.92 / 4,835.69	155
CITGO 7-11 STORE (FORMER)	220 RT 22 Green Brook Twp NJ	NE	0.93 / 4,935.19	158
16 KING GEORGE ROAD	16 KING GEORGE RD Warren Twp NJ	WNW	0.96 / 5,049.66	161

SITE REMEDIATION - Site Remediation Program

A search of the SITE REMEDIATION database, dated Mar 8, 2024 has found that there are 37 SITE REMEDIATION site(s) within approximately 0.50miles of the project property.

<u>Equal/Higher Elevation</u>	<u>Address</u>	<u>Direction</u>	<u>Distance (mi/ft)</u>	<u>Map Key</u>
GREEN BROOK REGIONAL CENTER	275 GREEN BROOK RD Green Brook Twp NJ 08812	N	0.00 / 0.00	<u>1</u>
274 GREENBROOK ROAD	274 GREENBROOK ROAD Green Brook Twp NJ 08812	WNW	0.01 / 30.44	<u>3</u>
287 GREEN BROOK ROAD	287 GREEN BROOK RD Green Brook Twp NJ 08812	W	0.01 / 65.14	<u>9</u>
100 EDGEWOOD AVENUE	100 EDGEWOOD AVE Green Brook Twp NJ 08812	NNE	0.05 / 273.98	<u>13</u>
109 CRAMER AVENUE	109 CRAMER AVE Green Brook Twp NJ 08812	N	0.11 / 598.01	<u>27</u>
QUICK PRINT OF GREEN BROOK	299 RTE 22 E Green Brook Twp NJ 08812	WNW	0.16 / 844.20	<u>33</u>
ZAPPA PLASTICS	309 RTE 22 Green Brook Twp NJ 08812	WNW	0.16 / 844.70	<u>34</u>
ATLANTIC FENCE, INC	287 RT 22 Green Brook Twp NJ 08812	NNW	0.18 / 972.00	<u>47</u>
CARROCCIA CO	336 RT 22 Green Brook Twp NJ 08812	WNW	0.19 / 990.01	<u>48</u>
LITTLE ANGELS FAMILY DAY CARE	326 RT 22 W, STE 3B & 4B Green Brook Twp NJ 08812	WNW	0.20 / 1,048.41	<u>53</u>
TIRE ASSOCIATES OF GREEN BROOK	281 RTE 22 Green Brook Twp NJ 08812	N	0.21 / 1,098.92	<u>56</u>
PLAQUE COMPANY INDUSTRIES INCORPORATED	342 RTE 22 Green Brook Twp NJ 08812	W	0.21 / 1,119.93	<u>59</u>
LINCOLN PETROLEUM COMPANY	308 RTE 22 W North Plainfield Boro NJ 07060	NNW	0.22 / 1,157.31	<u>60</u>

<u>Equal/Higher Elevation</u>	<u>Address</u>	<u>Direction</u>	<u>Distance (mi/ft)</u>	<u>Map Key</u>
MOUNTAIN PARKWAY GREENHOUSE	101 MOUNTAIN PARKWAY Green Brook Twp NJ 08812	ENE	0.24 / 1,263.81	<u>66</u>
MIDDLESEX HIGH SCHOOL	300 KENNED DR Middlesex Boro NJ 08846	SSE	0.24 / 1,277.61	<u>69</u>
D&R BOATS INCORPORATED	271 RTE 22 E Green Brook Twp NJ 08812	NNE	0.25 / 1,312.06	<u>72</u>
GLOBAL OIL CO INC	282 RT 22 W Green Brook Twp NJ 08812	NNE	0.29 / 1,516.25	<u>74</u>
J G SCHMIDT COMPANY INC	354 RT 22 WEST Green Brook Twp NJ 08812	W	0.31 / 1,616.21	<u>76</u>
FRANK LARSEN GREENHOUSES INC	219 GREENBROOK RD Green Brook Twp NJ 08812	ENE	0.34 / 1,813.54	<u>82</u>
255 MARKET STREET	255 MARKET ST Middlesex Boro NJ 08846	ESE	0.35 / 1,834.74	<u>83</u>
13 BLUE HILL TERRACE	13 BLUE HILL TER Green Brook Twp NJ 08812	NE	0.36 / 1,888.33	<u>87</u>
EXPRESSIONS BY TODD	643 BOUND BROOK RD Middlesex Boro NJ 08846	SE	0.36 / 1,911.90	<u>88</u>
NORTH SOUTH TRANSPORTATION FIRE SPILL	335 RT 22 Green Brook Twp NJ 08812	W	0.38 / 1,981.48	<u>89</u>
CHALLENGER INC	270 RTE 22 Green Brook Twp NJ 08812	NNE	0.41 / 2,155.01	<u>93</u>
337 ROUTE 22 EAST	337 341 RT 22 E, 314 320 GREENBROOK RD Green Brook Twp NJ 08812	W	0.41 / 2,179.68	<u>94</u>
337 ROUTE 22 EAST	341 RT 22 Green Brook Twp NJ 08812	W	0.41 / 2,179.76	<u>95</u>

<u>Equal/Higher Elevation</u>	<u>Address</u>	<u>Direction</u>	<u>Distance (mi/ft)</u>	<u>Map Key</u>
NEIGHBORHOOD GARAGE	1231 BOUND BROOK RD Middlesex Boro NJ 08846	SSW	0.43 / 2,254.17	97
324 GREENBROOK ROAD	324 GREENBROOK RD Green Brook Twp NJ 08812	W	0.43 / 2,262.87	98
551 BOUND BROOK ROAD	551 BOUND BROOK DR Middlesex Boro NJ 08846	ESE	0.43 / 2,273.34	100
SEBRING PLAZA	326 328 GREEN BROOK RD Green Brook Twp NJ 08812	W	0.45 / 2,354.44	101
US FUEL	345 RT 22 E Green Brook Twp NJ 08812	W	0.46 / 2,416.25	104
110 PARKER STREET	110 PARKER ST Middlesex Boro NJ 08846	ESE	0.48 / 2,542.50	106
YMGS BROTHERS INC	258 RT 22 W Green Brook Twp NJ 08812	NE	0.49 / 2,592.77	107
244 FAIRFIELD AVENUE	244 FAIRFIELD AVE Middlesex Boro NJ 08846	E	0.50 / 2,621.31	108

<u>Lower Elevation</u>	<u>Address</u>	<u>Direction</u>	<u>Distance (mi/ft)</u>	<u>Map Key</u>
YOUNG LEARNERS ACADEMY	748 BOUND BROOK RD Middlesex Boro NJ 08846	S	0.35 / 1,841.43	84
R&J AUTO SERVICE	770 BOUND BROOK RD Middlesex Boro NJ 08846	S	0.36 / 1,879.76	85
RT 28 PUMP STATION	RT 28 (BOUND BROOK RD) & MARSHALL PL Middlesex Boro NJ 08846	SSW	0.38 / 2,027.84	90

LUST - LUST- Leaking Underground Storage Tanks

A search of the LUST database, dated May 7, 2024 has found that there are 11 LUST site(s) within approximately 0.50miles of the project property.

<u>Equal/Higher Elevation</u>	<u>Address</u>	<u>Direction</u>	<u>Distance (mi/ft)</u>	<u>Map Key</u>
	274 Green Brook Road Green Brook Twp NJ 08812	WNW	0.01 / 30.44	3
<i>Incident ID / Incident Date / Incident Status: 888193 / 14-Dec-2023 00:00:00 / Terminated</i>				
	100 EDGEWOOD AVE Green Brook Twp NJ 08812	NNE	0.05 / 273.98	13
<i>Incident ID / Incident Date / Incident Status: 569514 / 18-Aug-2015 00:00:00 / Terminated</i>				
	292 GREEN BROOK RD Green Brook Twp NJ 08812	W	0.10 / 550.36	23
<i>Incident ID / Incident Date / Incident Status: 532250 / 11-Sep-2014 00:00:00 / Terminated</i>				
	109 CREAMER AVE Green Brook Twp NJ 08812	N	0.11 / 598.01	27
<i>Incident ID / Incident Date / Incident Status: 529755 / 22-Aug-2014 00:00:00 / Terminated</i>				
	289 RTE 22 EAST Green Brook Twp NJ	NW	0.18 / 953.63	42
<i>Incident ID / Incident Date / Incident Status: 320033 / 20-Jul-2009 00:00:00 / Terminated</i>				
	255 MARKET ST Middlesex Boro NJ	ESE	0.35 / 1,834.74	83
<i>Incident ID / Incident Date / Incident Status: 66707 / 06-Aug-2003 00:00:00 / Terminated</i>				
	5 WICKETT AVE Green Brook Twp NJ 08812	NE	0.45 / 2,372.14	103
<i>Incident ID / Incident Date / Incident Status: 767210 / 10-Sep-2020 00:00:00 / Terminated</i>				
	345 RTE 22 EAST Green Brook Twp NJ	W	0.46 / 2,416.25	104
<i>Incident ID / Incident Date / Incident Status: 331718 / 30-Oct-2009 00:00:00 / Terminated</i>				
	110 PARKER ST Middlesex Boro NJ	ESE	0.48 / 2,542.50	106
<i>Incident ID / Incident Date / Incident Status: 111352 / 31-Aug-2004 00:00:00 / Terminated</i>				
	258 ROUTE 22 WEST Green Brook Twp NJ 08812	NE	0.49 / 2,592.77	107
<i>Incident ID / Incident Date / Incident Status: 259803 / 05-Jan-2008 00:00:00 / Terminated</i>				
	244 FAIRFIELD AVE Middlesex Boro NJ 08846	E	0.50 / 2,621.31	108
<i>Incident ID / Incident Date / Incident Status: 621342 / 01-Nov-2016 00:00:00 / Terminated</i>				

UST REM - UST Active Remediation

A search of the UST REM database, dated Jun 10, 2024 has found that there are 1 UST REM site(s) within approximately 0.50miles of the project property.

<u>Equal/Higher Elevation</u>	<u>Address</u>	<u>Direction</u>	<u>Distance (mi/ft)</u>	<u>Map Key</u>
EXXON	289 RT 22 E Green Brook Twp NJ	NW	0.18 / 953.63	42

<u>Equal/Higher Elevation</u>	<u>Address</u>	<u>Direction</u>	<u>Distance (mi/ft)</u>	<u>Map Key</u>
-------------------------------	----------------	------------------	-------------------------	----------------

PI No: 007681
Activity No: LSR110001

HIST LUST - Historic LUST- Leaking Underground Storage Tanks

A search of the HIST LUST database, dated Dec 1, 2002 has found that there are 14 HIST LUST site(s) within approximately 0.50miles of the project property.

<u>Equal/Higher Elevation</u>	<u>Address</u>	<u>Direction</u>	<u>Distance (mi/ft)</u>	<u>Map Key</u>
	275 GREENBROOK RD GREEN BROOK NJ Case No: 92-11-12-1330-54	N	0.00 / 0.00	<u>1</u>
	275 GREENBROOK RD GREEN BROOK NJ Case No: 92-7-2-1318-50	N	0.00 / 0.00	<u>1</u>
	287 GREEN BROOK RD GREEN BROOK NJ 08812 Case No: 01-10-18-1138-05	W	0.01 / 65.14	<u>9</u>
	287 GREENBROOK RD GREEN BROOK TWP NJ Case No: 01-10-08-0909-58	W	0.01 / 65.14	<u>9</u>
	340 RT 22 W. GREEN BROOK NJ Case No: 96-4-3-0945-09	W	0.27 / 1,425.77	<u>73</u>
	354 US HWY RT 22 GREEN BROOK TWP NJ Case No: 89-11-30-1550	W	0.30 / 1,609.94	<u>75</u>
	219 GREENBROOK RD GREEN BROOK TWP NJ Case No: 99-08-19-1707-43	ENE	0.34 / 1,813.54	<u>82</u>
	13 BLUE HILL TER GREEN BROOK NJ Case No: 01-05-23-0947-01	NE	0.36 / 1,888.33	<u>87</u>
	643 BOUND BROOK RD MIDDLESEX NJ Case No: 91-4-30-1512-32	SE	0.36 / 1,911.90	<u>88</u>
	5 DAYTON AVE MIDDLESEX NJ Case No: 95-11-17-0809-21	SSW	0.40 / 2,117.88	<u>91</u>
	5 DAYTON AV MIDDLESEX NJ Case No: 95-11-26-2003-30	SSW	0.40 / 2,117.88	<u>91</u>

<u>Equal/Higher Elevation</u>	<u>Address</u>	<u>Direction</u>	<u>Distance (mi/ft)</u>	<u>Map Key</u>
	270 RT22 WEST GREEN BROOK TWP NJ Case No: 90-02-15-1548	NNE	0.41 / 2,151.64	92
	1231 BOUND BROOK RD MIDDLESEX NJ Case No: 95-12-4-1428-41	SSW	0.43 / 2,254.17	97
	551 BOUND BROOK RD MIDDLESEX NJ 08846 Case No: 01-12-17-1248-21	ESE	0.43 / 2,263.48	99

DELISTED LST - Delisted Leaking or Remediation Storage Tanks

A search of the DELISTED LST database, dated Jun 10, 2024 has found that there are 1 DELISTED LST site(s) within approximately 0.50miles of the project property.

<u>Equal/Higher Elevation</u>	<u>Address</u>	<u>Direction</u>	<u>Distance (mi/ft)</u>	<u>Map Key</u>
337 ROUTE 22 EAST	337 341 RT 22 E Green Brook Twp NJ	W	0.46 / 2,416.25	104

UST - Underground Storage Tanks

A search of the UST database, dated Apr 29, 2024 has found that there are 7 UST site(s) within approximately 0.25miles of the project property.

<u>Equal/Higher Elevation</u>	<u>Address</u>	<u>Direction</u>	<u>Distance (mi/ft)</u>	<u>Map Key</u>
GREEN BROOK REGIONAL CENTER	275 GREEN BROOK RD NJ 08812 PI No: 013827 Ust Profile Status: Inactive, Removed 10-Dec-1998 00:00:00, Removed 10-Dec-1998 00:00:00	N	0.00 / 0.00	1
EXXON	289 RT 22 E NJ 08812 PI No: 007681 Ust Profile Status: Active, Removed 01-Jun-1993 00:00:00, Removed 01-Jun-1993 00:00:00, Removed 01-Jun-1993 00:00:00, Removed 01-Jun-1993 00:00:00, In-use 01-Jan-1986 00:00:00, Removed 13-May-1993 00:00:00, In-use 01-Jan-1986 00:00:00, Abandoned in Place 01-Jun-1993 00:00:00, In-use 01-Jan-1986 00:00:00	NW	0.18 / 953.63	42
CARROCCIA CO	336 RT 22 NJ 08812 PI No: 005454 Ust Profile Status: Inactive, Removed 21-Dec-1993 00:00:00, Removed 21-Dec-1993 00:00:00, Removed 21-Dec-1993 00:00:00, Removed 21-Dec-1993 00:00:00	WNW	0.19 / 990.01	48
TIRE ASSOCIATES OF GREEN BROOK	281 RTE 22 NJ 08812 PI No: 002674 Ust Profile Status: Inactive, Removed 01-Jan-1980 00:00:00	N	0.21 / 1,098.92	56
MOUNTAIN PARKWAY GREENHOUSE	101 MOUNTAIN PARKWAY NJ 08812 PI No: 015861 Ust Profile Status: Inactive, Removed 01-Jul-1989 00:00:00	ENE	0.24 / 1,263.81	66

<u>Equal/Higher Elevation</u>	<u>Address</u>	<u>Direction</u>	<u>Distance (mi/ft)</u>	<u>Map Key</u>
MIDDLESEX HIGH SCHOOL	300 KENNED DR NJ <i>PI No: 016299</i> <i>Ust Profile Status: Inactive, Removed 28-Jul-1992 00:00:00</i>	SSE	0.24 / 1,277.61	69
D&R BOATS INCORPORATED	271 RTE 22 E NJ 08812 <i>PI No: 003513</i> <i>Ust Profile Status: Inactive, Removed 31-Jan-1997 00:00:00</i>	NNE	0.25 / 1,312.06	72

DELISTED TNK - Delisted Storage Tanks

A search of the DELISTED TNK database, dated Apr 29, 2024 has found that there are 1 DELISTED TNK site(s) within approximately 0.25miles of the project property.

<u>Equal/Higher Elevation</u>	<u>Address</u>	<u>Direction</u>	<u>Distance (mi/ft)</u>	<u>Map Key</u>
EXXON SERVICE STATION	289 RT 22 Green Brook Twp NJ	NW	0.18 / 953.63	42

MAJOR FAC - Major Facilities

A search of the MAJOR FAC database, dated Apr 22, 2024 has found that there are 2 MAJOR FAC site(s) within approximately 0.50 miles of the project property.

<u>Equal/Higher Elevation</u>	<u>Address</u>	<u>Direction</u>	<u>Distance (mi/ft)</u>	<u>Map Key</u>
QUICKPRINT	299 ROUTE 22 GREEN BROOK NJ 08812	WNW	0.16 / 844.20	33
J.G. SCHMIDT COMPANY, INC.	354 U.S. HIGHWAY 22 GREEN BROOK NJ 08812	W	0.31 / 1,616.21	76

CEA - Sites with a Classification Exception Area

A search of the CEA database, dated Apr 19, 2024 has found that there are 3 CEA site(s) within approximately 0.50miles of the project property.

<u>Equal/Higher Elevation</u>	<u>Address</u>	<u>Direction</u>	<u>Distance (mi/ft)</u>	<u>Map Key</u>
EXXON	289 RT 22 E 289 291 RT 22 E Green Brook Twp NJ 08812	NW	0.10 / 525.26	21
YMGS BROTHERS INC	258 RT 22 W Green Brook Twp NJ 08812	NE	0.49 / 2,592.77	107

<u>Lower Elevation</u>	<u>Address</u>	<u>Direction</u>	<u>Distance (mi/ft)</u>	<u>Map Key</u>
NEIGHBORHOOD GARAGE	1231 BOUND BROOK RD Middlesex Boro NJ 08846	WSW	0.24 / 1,244.73	64

PUB FUNDED - Publicly Funded Cleanups Site Status Report 2003

A search of the PUB FUNDED database, dated Dec 1, 2003 has found that there are 1 PUB FUNDED site(s) within approximately 1.00 miles of the project property.

<u>Equal/Higher Elevation</u>	<u>Address</u>	<u>Direction</u>	<u>Distance (mi/ft)</u>	<u>Map Key</u>
Neighborhood Garage	1231 Bound Brook Road Middlesex Borough NJ	SSW	0.43 / 2,254.17	97

BROWNFIELDS - Brownfields

A search of the BROWNFIELDS database, dated Nov 24, 2022 has found that there are 3 BROWNFIELDS site(s) within approximately 0.50miles of the project property.

<u>Equal/Higher Elevation</u>	<u>Address</u>	<u>Direction</u>	<u>Distance (mi/ft)</u>	<u>Map Key</u>
WESTBOUND TEXACO	280 282 RT 22 W Green Brook Township NJ 08812	NNE	0.29 / 1,516.25	74
SOMERSET TIRE SERVICE	329 331 RT 22 Green Brook Township NJ 08812	W	0.33 / 1,767.26	81
NEIGHBORHOOD GARAGE	1231 BOUND BROOK RD Middlesex Borough NJ 08846	SSW	0.43 / 2,254.17	97

VCP - Voluntary Cleanup Program Sites

A search of the VCP database, dated May 7, 2009 has found that there are 8 VCP site(s) within approximately 0.50miles of the project property.

<u>Equal/Higher Elevation</u>	<u>Address</u>	<u>Direction</u>	<u>Distance (mi/ft)</u>	<u>Map Key</u>
287 Greenbrook Road	287 Greenbrook Rd Green Brook NJ 08812	W	0.01 / 65.14	9
Tire Associates Of Green Brook Inc	281 Hwy 22 E Green Brook NJ 08812	N	0.20 / 1,060.70	54
340 Route 22 West	340 Rte 22 W Green Brook NJ 08812	W	0.27 / 1,425.77	73

<u>Equal/Higher Elevation</u>	<u>Address</u>	<u>Direction</u>	<u>Distance (mi/ft)</u>	<u>Map Key</u>
Somerset Tire Service	329-331 Rte 22 Green Brook NJ 08805	W	0.31 / 1,658.73	78
255 Market Street	255 Market St Middlesex Boro NJ 08846	ESE	0.35 / 1,834.74	83
13 Blue Hill Terrace	13 Blue Hill Ter Green Brook NJ 08812	NE	0.36 / 1,888.33	87
324 GREENBROOK ROAD	324 GREENBROOK RD Green Brook Twp NJ 08812	W	0.43 / 2,262.87	98
Lombardi Barber Shop	551 Bound Brook Rd Middlesex Boro NJ 08846	ESE	0.43 / 2,263.48	99

HIST FILL - Historical Fill Areas

A search of the HIST FILL database, dated Mar 26, 2018 has found that there are 1 HIST FILL site(s) within approximately 0.25miles of the project property.

<u>Lower Elevation</u>	<u>Address</u>	<u>Direction</u>	<u>Distance (mi/ft)</u>	<u>Map Key</u>
	NJ	SW	0.01 / 40.27	7

TANK AIR PERMIT - Air Permit Storage Vessels

A search of the TANK AIR PERMIT database, dated May 3, 2024 has found that there are 1 TANK AIR PERMIT site(s) within approximately 0.25miles of the project property.

<u>Equal/Higher Elevation</u>	<u>Address</u>	<u>Direction</u>	<u>Distance (mi/ft)</u>	<u>Map Key</u>
EXXON SERVICE STATION	289 RT 22 Green Brook Twp NJ 08812 <i>PI No: A3580</i>	NW	0.18 / 953.63	42

Non Standard

Federal

FINDS/FRS - Facility Registry Service/Facility Index

A search of the FINDS/FRS database, dated Feb 9, 2024 has found that there are 5 FINDS/FRS site(s) within approximately 0.02miles of the project property.

<u>Equal/Higher Elevation</u>	<u>Address</u>	<u>Direction</u>	<u>Distance (mi/ft)</u>	<u>Map Key</u>
NJ DEPT HUMAN SERVICES AT GREEN BROOK	275 GREENBROOK RD GREEN BROOK NJ 08812 <i>Registry ID: 110004161718</i>	N	0.00 / 0.00	<u>1</u>
NJDHS GREENBROOK RGNL CENTER	275 GREENBROOK RD GREEN BROOK TWP NJ 08812 <i>Registry ID: 110015021091</i>	N	0.00 / 0.00	<u>1</u>
BOHL GREENHOUSES	270 GREEN BROOK RD GREEN BROOK NJ 08812 <i>Registry ID: 110063739003</i>	NW	0.01 / 33.47	<u>4</u>
CAPELLA DAVID	250 GREEN BROOK RD GREEN BROOK NJ 08812 <i>Registry ID: 110060307412</i>	ENE	0.01 / 42.40	<u>8</u>
CAFRO ROBERT	287 GREENBROOK RD GREEN BROOK TWP NJ 08812 <i>Registry ID: 110032581631</i>	W	0.01 / 65.14	<u>9</u>

PFAS IND - PFAS Industry Sectors

A search of the PFAS IND database, dated Apr 15, 2024 has found that there are 1 PFAS IND site(s) within approximately 0.50miles of the project property.

<u>Equal/Higher Elevation</u>	<u>Address</u>	<u>Direction</u>	<u>Distance (mi/ft)</u>	<u>Map Key</u>
ZAPPA RESEARCH & MOLDING CORP	GREEN BROOK NJ	WNW	0.18 / 939.24	<u>39</u>

HIST MLTS - Historic Material Licensing Tracking System (MLTS) sites

A search of the HIST MLTS database, dated Jan 31, 2010 has found that there are 1 HIST MLTS site(s) within approximately 0.02miles of the project property.

<u>Equal/Higher Elevation</u>	<u>Address</u>	<u>Direction</u>	<u>Distance (mi/ft)</u>	<u>Map Key</u>
UHLMAN M.D., WALTER E.	275 GREEN BROOK ROAD GREEN BROOK NJ 08812	N	0.00 / 0.00	<u>1</u>

State

SPILLS - Hazardous Material Incident database

A search of the SPILLS database, dated May 7, 2024 has found that there are 14 SPILLS site(s) within approximately 0.12miles of the project property.

<u>Equal/Higher Elevation</u>	<u>Address</u>	<u>Direction</u>	<u>Distance (mi/ft)</u>	<u>Map Key</u>
	275 GREENBROOK ROAD Green Brook Twp NJ 08812	N	0.00 / 0.00	<u>1</u>

<u>Equal/Higher Elevation</u>	<u>Address</u>	<u>Direction</u>	<u>Distance (mi/ft)</u>	<u>Map Key</u>
<i>Incident ID Incident Date Incident Status: 676141 16-May-2018 00:00:00 Terminated</i>				
	275 GREEN BROOK RD. Green Brook Twp NJ 08812	N	0.00 / 0.00	<u>1</u>
<i>Incident ID Incident Date Incident Status: 342807 14-Mar-2010 00:00:00 Continuous</i>				
	275 GREEN BROOK RD Green Brook Twp NJ	N	0.00 / 0.00	<u>1</u>
<i>Incident ID Incident Date Incident Status: 215318 12-Dec-2006 00:00:00 Terminated</i>				
	275 GREEN BROOK RD Green Brook Twp NJ	N	0.00 / 0.00	<u>1</u>
<i>Incident ID Incident Date Incident Status: 243983 10-Aug-2007 00:00:00 Terminated</i>				
	CRAMER AV / RT 22 Green Brook Twp NJ 08812	NNE	0.01 / 28.26	<u>2</u>
<i>Incident ID Incident Date Incident Status: 641091 29-May-2017 00:00:00 Terminated</i>				
	280 GREENBROOK RD Green Brook Twp NJ	WNW	0.01 / 34.01	<u>5</u>
<i>Incident ID Incident Date Incident Status: 255243 15-Nov-2007 00:00:00 Continuous</i>				
	280 GREENBROOK RD Green Brook Twp NJ 08812	WNW	0.01 / 34.01	<u>5</u>
<i>Incident ID Incident Date Incident Status: 615597 12-Sep-2016 00:00:00 Terminated</i>				
	104 CRAMER AVE Green Brook Twp NJ 08812	N	0.06 / 318.61	<u>16</u>
<i>Incident ID Incident Date Incident Status: 630144 30-Jan-2017 00:00:00 Terminated</i>				
	104 CRAMER AVE Green Brook Twp NJ 08812	N	0.06 / 318.61	<u>16</u>
<i>Incident ID Incident Date Incident Status: 629673 30-Jan-2017 00:00:00 Terminated</i>				
	240 GreenBrook Rd Green Brook Twp NJ 08812	E	0.08 / 432.56	<u>18</u>
<i>Incident ID Incident Date Incident Status: 780635 28-Jan-2021 00:00:00 Terminated</i>				
	104 EDGEWOOD AVE Green Brook Twp NJ 08812	NNE	0.09 / 479.15	<u>20</u>
<i>Incident ID Incident Date Incident Status: 711014 16-Apr-2019 00:00:00 Terminated</i>				
	104 EDGEWOOD AVE Green Brook Twp NJ 08812	NNE	0.09 / 479.15	<u>20</u>
<i>Incident ID Incident Date Incident Status: 708214 24-Mar-2019 00:00:00 Terminated</i>				
	104 EDGEWOOD AVE Green Brook Twp NJ 08812	NNE	0.09 / 479.15	<u>20</u>
<i>Incident ID Incident Date Incident Status: 631892 26-Feb-2017 00:00:00 Terminated</i>				
	106 Edgewood Ave Green Brook Twp NJ 08812	NNE	0.12 / 640.16	<u>29</u>

<u>Equal/Higher Elevation</u>	<u>Address</u>	<u>Direction</u>	<u>Distance (mi/ft)</u>	<u>Map Key</u>
-------------------------------	----------------	------------------	-------------------------	----------------

Incident ID | Incident Date | Incident Status: 793210 | 13-Jun-2021 00:00:00 | Continuous

HIS SPILL - Historic Incidents

A search of the HIS SPILL database, dated Dec 1, 2002 has found that there are 6 HIS SPILL site(s) within approximately 0.12miles of the project property.

<u>Equal/Higher Elevation</u>	<u>Address</u>	<u>Direction</u>	<u>Distance (mi/ft)</u>	<u>Map Key</u>
-------------------------------	----------------	------------------	-------------------------	----------------

275 GREEN BROOK RD GREEN BROOK NJ	N	0.00 / 0.00	1
--------------------------------------	---	-------------	-------------------

Case No: 98-08-11-0012-20

280 GREENBROOK RD GREEN BROOK NJ	WNW	0.01 / 34.01	5
-------------------------------------	-----	--------------	-------------------

Case No: 95-1-31-1422-16

270 GREENBROOK RD GREEN BROOK TWP NJ	NNW	0.01 / 36.79	6
---	-----	--------------	-------------------

Case No: 93-12-7-0858-42

280 GREENBROOK ROAD GREENBROOK NJ	W	0.04 / 218.12	12
--------------------------------------	---	---------------	--------------------

Case No: 87-05-04-1736

284 GREEN BROOK RD GREEN BROOK NJ	W	0.08 / 438.25	19
--------------------------------------	---	---------------	--------------------

Case No: 94-8-15-1115-21

<u>Lower Elevation</u>	<u>Address</u>	<u>Direction</u>	<u>Distance (mi/ft)</u>	<u>Map Key</u>
------------------------	----------------	------------------	-------------------------	----------------

295 GREENBROOK RD GREEN BROOK NJ	W	0.11 / 603.79	28
-------------------------------------	---	---------------	--------------------

Case No: 95-8-4-1653-58

ALL SITES - Data Miner Sites

A search of the ALL SITES database, dated Mar 8, 2024 has found that there are 65 ALL SITES site(s) within approximately 0.25miles of the project property.

<u>Equal/Higher Elevation</u>	<u>Address</u>	<u>Direction</u>	<u>Distance (mi/ft)</u>	<u>Map Key</u>
-------------------------------	----------------	------------------	-------------------------	----------------

GREENBROOK RGNL CTR FOR DEV DISABILITIES	275 GREENBROOK RD Green Brook Twp NJ 08812	N	0.00 / 0.00	1
---	---	---	-------------	-------------------

Green Brook Regional Center Dental Clinic	275 Greenbrook Road Green Brook Twp NJ 08812	N	0.00 / 0.00	1
--	---	---	-------------	-------------------

NJDHS GREENBROOK RGNL CENTER DEVEL DIST	275 GREENBROOK RD Green Brook Twp NJ 08812	N	0.00 / 0.00	1
--	---	---	-------------	-------------------

<u>Equal/Higher Elevation</u>	<u>Address</u>	<u>Direction</u>	<u>Distance (mi/ft)</u>	<u>Map Key</u>
GREEN BROOK REGIONAL CENTER	275 GREEN BROOK RD Green Brook Twp NJ 088122293	N	0.00 / 0.00	<u>1</u>
NJ DEPT OF HUMAN SERV/GREENBROOK	275 GREENBROOK RD Green Brook Twp NJ 08812	N	0.00 / 0.00	<u>1</u>
GREENBROOK REGIONAL CENTER DENTAL CLINIC	275 GREENBROOK RD Green Brook Twp NJ 08812	N	0.00 / 0.00	<u>1</u>
BOHL GREENHOUSES	270 GREEN BROOK RD Green Brook Twp NJ 08812	NW	0.01 / 33.47	<u>4</u>
MARQUES	280 GREENBROOK RD Green Brook Twp NJ 08812	WNW	0.01 / 34.01	<u>5</u>
CAPELLA DAVID	250 GREEN BROOK RD Green Brook Twp NJ 08812	ENE	0.01 / 42.40	<u>8</u>
CAFRO ROBERT	287 GREEN BROOK RD Green Brook Twp NJ 08812	W	0.01 / 65.14	<u>9</u>
HECTOR'S PERSONAL LAWN CARE	291 GREEN BROOK RD Green Brook Twp NJ 08812	W	0.04 / 202.37	<u>11</u>
CAPELLA ANTHONY	244 GREENBROOK RD Green Brook Twp NJ 08812	E	0.05 / 285.18	<u>15</u>
EDISON LANDCAPE	240 GREENBROOK RD Green Brook Twp NJ 08812	E	0.08 / 432.56	<u>18</u>
MIDDLESEX BOROUGH	15 EMMA PLACE Middlesex Boro NJ 08846	SE	0.11 / 577.73	<u>25</u>
A SANSONE DEMOLITION LLC	236 GREEN BROOK RD Green Brook Twp NJ 08812	E	0.13 / 681.51	<u>30</u>
SANSONE ANTHONY	236 GREEN BROOK RD Green Brook Twp NJ 08812	E	0.13 / 681.51	<u>30</u>

<u>Equal/Higher Elevation</u>	<u>Address</u>	<u>Direction</u>	<u>Distance (mi/ft)</u>	<u>Map Key</u>
GALL & CASTERLINE	113 CRANER AVE Green Brook Twp NJ 00000	N	0.14 / 741.96	<u>31</u>
CORPORATE ENV PRINTING & PRINT	299 R RT 22 E Green Brook Twp NJ 08812	WNW	0.16 / 841.66	<u>32</u>
HEALTHMATE SPAS	299 HIGHWAY 22 EAST Dunellen Boro NJ 08812	WNW	0.16 / 844.20	<u>33</u>
CORPORATE ENVELOPE AND PRINTING CO	299 RT 22 E Green Brook Twp NJ 08812	WNW	0.16 / 844.20	<u>33</u>
HEALTHMATE HOT TUBS LLC	299 RT 22 EAST Green Brook Twp NJ 08812	WNW	0.16 / 844.20	<u>33</u>
MITRANI JOSEPH	309 RT 22 Green Brook Twp NJ 08812	WNW	0.16 / 844.70	<u>34</u>
HARMON STORE #8033	303 RT 22 E Green Brook Twp NJ 08812	WNW	0.16 / 844.70	<u>34</u>
ZAPPA PLASTICS INC	309 RT 22 Green Brook Twp NJ 08812	WNW	0.16 / 844.70	<u>34</u>
PREMIER DENTAL GROUP LLC	326 RT 22 WEST, STE 9A Green Brook Twp NJ 08812	WNW	0.16 / 866.89	<u>36</u>
THE JEWISH STATE	326 US RT 22 Green Brook Twp NJ 088120000	WNW	0.16 / 866.89	<u>36</u>
PREMIER DENTAL GROUP LLC	326 RT 22 W, STE 9A Green Brook Twp NJ 08812	WNW	0.16 / 866.89	<u>36</u>
CORNERSTONE DENTAL OF GREEN BROOK	314 U.S. HWY 22 WEST, STE D Green Brook Twp NJ 08812	NW	0.17 / 922.71	<u>37</u>
MILLER MICHAEL	300 GREENBROOK RD Green Brook Twp NJ 08812	W	0.18 / 935.80	<u>38</u>

<u>Equal/Higher Elevation</u>	<u>Address</u>	<u>Direction</u>	<u>Distance (mi/ft)</u>	<u>Map Key</u>
CORNERSTONE DENTAL OF GREEN BROOK LLC	314 US HWY 22 WEST, SUITE D Green Brook Twp NJ 08812	NW	0.18 / 939.29	<u>40</u>
Art of Dental Care	314 Rt 22 W - Ste D Green Brook Twp NJ 08812	NW	0.18 / 939.29	<u>40</u>
CORNERSTONE DENTAL OF GREEN BROOK	314 US HWY 22 WEST, Suite D Green Brook Twp NJ 08812	NW	0.18 / 939.29	<u>40</u>
GREENBROOK INC	289 RT 22 E Green Brook Twp NJ 088120000	NW	0.18 / 953.63	<u>42</u>
DANNY 92 LLC	289 RT 22 Green Brook Twp NJ 08812	NW	0.18 / 953.63	<u>42</u>
EXXON STATION #33971	289 RT 22 EAST Green Brook Twp NJ 08812	NW	0.18 / 953.63	<u>42</u>
DANNY 92 LLC	289 RT 22 E Green Brook Twp NJ 088120000	NW	0.18 / 953.63	<u>42</u>
GREENBROOK EXXON	289 RT 22 E Green Brook Twp NJ 08812	NW	0.18 / 953.63	<u>42</u>
PMG NJ II LLC	289 RT 22 EAST Green Brook Twp NJ 08812	NW	0.18 / 953.63	<u>42</u>
E & G GREENBROOK SERVICE, INC.	289 RT 22 Green Brook Twp NJ 08812	NW	0.18 / 953.63	<u>42</u>
EXXON SERVICE STATION	289 RT 22 Green Brook Twp NJ 08812	NW	0.18 / 953.63	<u>42</u>
GREEN BROOK HOLDINGS LLC	334 ROUTE 22 WEST Green Brook Twp NJ 08852	WNW	0.18 / 955.44	<u>44</u>
SAL'S AUTO BODY INC	315RT 22 Green Brook Twp NJ 08812	WNW	0.18 / 967.97	<u>45</u>

<u>Equal/Higher Elevation</u>	<u>Address</u>	<u>Direction</u>	<u>Distance (mi/ft)</u>	<u>Map Key</u>
T&D AUTO BODY INC	310 RT 22 Green Brook Twp NJ 08812	NW	0.18 / 969.02	<u>46</u>
T & D AUTO BODY INC	310 RT 22 Green Brook Twp NJ 08812	NW	0.18 / 969.02	<u>46</u>
T & D AUTO BODY	310 ROUTE 22 Green Brook Twp NJ 08812	NW	0.18 / 969.02	<u>46</u>
T & D AUTO BODY INC	310 RT #22 Green Brook Twp NJ 08812	NW	0.18 / 969.02	<u>46</u>
BEST FRIENDS TOTAL PET CARE	310 ROUTE 22 WEST Green Brook Twp NJ 07723	NW	0.18 / 969.02	<u>46</u>
VAST VENTURES LLC	287 RT 22 Green Brook Twp NJ 08812	NNW	0.18 / 972.00	<u>47</u>
CARROCCIA COMPANY	336 ROUTE 22 WEST Green Brook Twp NJ 08812	WNW	0.19 / 990.01	<u>48</u>
CCM CONTRACTING INC	336 RT 22 W Green Brook Twp NJ 08812	WNW	0.19 / 990.01	<u>48</u>
SALS AUTO BODY INC	315 HWY 22 Green Brook Twp NJ 08812	WNW	0.19 / 1,014.41	<u>50</u>
SALS AUTO BODY INC	315 HWY 22 Green Brook Twp NJ 08812	WNW	0.19 / 1,014.41	<u>50</u>
SALS AUTO BODY INC	315 RT 22 Green Brook Twp NJ 08812	WNW	0.19 / 1,014.41	<u>50</u>
JACK DEANGELIS LLC	402 FIRST ST Middlesex Boro NJ 08846	ESE	0.19 / 1,017.37	<u>51</u>
MARIO MENDOZA - PROPOSED CAR WASH	302 US Route 22 Green Brook Twp NJ 08812	NNW	0.20 / 1,041.55	<u>52</u>

<u>Equal/Higher Elevation</u>	<u>Address</u>	<u>Direction</u>	<u>Distance (mi/ft)</u>	<u>Map Key</u>
PLAQUECO INDUSTRIES	342 RT 22 Green Brook Twp NJ 08812	W	0.21 / 1,119.93	59
K JABAT INC	342 RT 22 W Green Brook Twp NJ 08812	W	0.22 / 1,158.86	61
P.J. PAOLELLA LLC	340 RT 22 Green Brook Twp NJ 08812	W	0.22 / 1,165.01	62
SANSONE GENERAL CONTRACTING	319 US HIGHWAY 22 Green Brook Twp NJ 08812	W	0.23 / 1,194.26	63
SEMPERVIVE KEVIN	400 MARKET ST Middlesex Boro NJ 08846	ESE	0.24 / 1,257.33	65
MOUNTAIN PARKWAY GREENHOUSES	101 MOUNTAIN PKWY Green Brook Twp NJ 088120000	ENE	0.24 / 1,263.81	66
KULKASKI LAND DEVELOPMENT CO	346-350 RT 22 Green Brook Twp NJ 08812	W	0.24 / 1,265.15	67
CM DESIGNS CONTRACTING/MARC A DELLAVENTURA	334 FIRST ST Middlesex Boro NJ 08846	SE	0.25 / 1,298.14	70
D&R BOAT WORLD	271 RT 22 Green Brook Twp NJ 08812	NNE	0.25 / 1,312.06	72

<u>Lower Elevation</u>	<u>Address</u>	<u>Direction</u>	<u>Distance (mi/ft)</u>	<u>Map Key</u>
WINKEY KAREN	246 GREENBROOK RD Green Brook Twp NJ 08812	E	0.04 / 191.17	10

ISRA - Industrial Site Recovery Act Database

A search of the ISRA database, dated Mar 26, 2024 has found that there are 4 ISRA site(s) within approximately 0.50miles of the project property.

<u>Equal/Higher Elevation</u>	<u>Address</u>	<u>Direction</u>	<u>Distance (mi/ft)</u>	<u>Map Key</u>
QUICK PRINT OF GREEN BROOK	299 ROUTE 22 EAST Green Brook Twp NJ 08812	WNW	0.16 / 844.20	33

<u>Equal/Higher Elevation</u>	<u>Address</u>	<u>Direction</u>	<u>Distance (mi/ft)</u>	<u>Map Key</u>
ZAPPA PLASTICS	309 ROUTE 22 Green Brook Twp NJ 08812	WNW	0.16 / 844.70	34
PLAQUE COMPANY INDUSTRIES INCORPORATED	342 ROUTE 22 Green Brook Twp NJ 08812	W	0.21 / 1,119.93	59
CHALLENGER INC	270 ROUTE 22 Green Brook Twp NJ 08812	NNE	0.41 / 2,155.01	93

PDES - Pollutant Discharge Elimination System

A search of the PDES database, dated Jun 25, 2024 has found that there are 1 PDES site(s) within approximately 0.25miles of the project property.

<u>Equal/Higher Elevation</u>	<u>Address</u>	<u>Direction</u>	<u>Distance (mi/ft)</u>	<u>Map Key</u>
MARIO MENDOZA - PROPOSED CAR WASH	302 US Route 22 Green Brook Twp, NJ 08812 NJ	NNW	0.20 / 1,041.55	52

NJEMS - New Jersey Environmental Management System (NJEMS) Sites

A search of the NJEMS database, dated May 12, 2024 has found that there are 53 NJEMS site(s) within approximately 0.25miles of the project property.

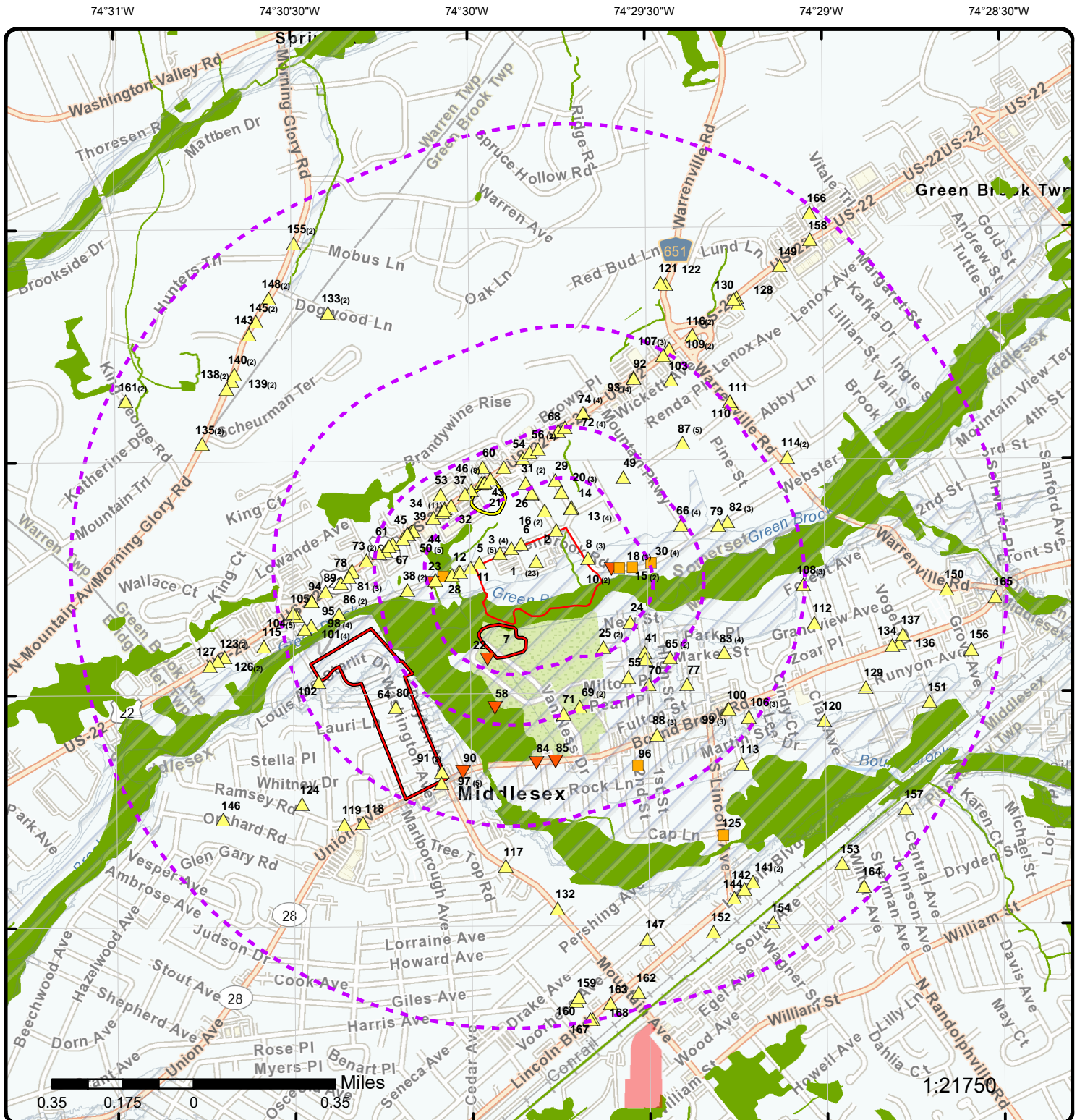
<u>Equal/Higher Elevation</u>	<u>Address</u>	<u>Direction</u>	<u>Distance (mi/ft)</u>	<u>Map Key</u>
NJDHS GREENBROOK RGNL CENTER DENTAL CLINIC	275 GREENBROOK RD GREEN BROOK TWP NJ 08812	N	0.00 / 0.00	1
NJDHS GREENBROOK RGNL CENTER	275 GREENBROOK RD GREEN BROOK TWP NJ 08812	N	0.00 / 0.00	1
274 GREENBROOK ROAD	274 GREENBROOK RD GREEN BROOK TWP NJ 08812	WNW	0.01 / 30.44	3
BOHL GREENHOUSES	270 GREEN BROOK RD GREEN BROOK NJ 08812	NW	0.01 / 33.47	4
MARQUES LUCERO A & TONY A	280 GREENBROOK RD GREEN BROOK TWP NJ 08812	WNW	0.01 / 34.01	5
CAPELLA DAVID	250 GREEN BROOK RD GREEN BROOK NJ 08812	ENE	0.01 / 42.40	8

<u>Equal/Higher Elevation</u>	<u>Address</u>	<u>Direction</u>	<u>Distance (mi/ft)</u>	<u>Map Key</u>
CAFRO ROBERT	287 GREENBROOK RD GREEN BROOK TWP NJ 08812	W	0.01 / 65.14	9
100 EDGEWOOD AVENUE	100 EDGEWOOD AVE GREEN BROOK NJ 08812	NNE	0.05 / 273.98	13
CAPELLA ANTHONY	244 GREENBROOK RD GREEN BROOK TWP NJ 08812	E	0.05 / 285.18	15
EDISON LANDSCAPE	240 GREENBROOK RD GREEN BROOK TWP NJ 08812	E	0.08 / 432.56	18
TUNISON HOME IMPROVEMENTS	NEW ST MIDDLESEX NJ 08846	ESE	0.11 / 575.99	24
MIDDLESEX BORO	15 EMMA PL MIDDLESEX BORO NJ 08846	SE	0.11 / 577.73	25
109 CRAMER AVENUE	109 CRAMER AVE GREEN BROOK NJ 08812	N	0.11 / 598.01	27
ANTHONY SANSONE DEMOLITION	236 GREENBROOK RD GREEN BROOK TWP NJ 08812	E	0.13 / 681.51	30
SANSONE DISPOSAL	236 GREENBROOK RD DUNELLEN NJ 08812	E	0.13 / 681.51	30
GALL & CASTERLINE	113 CRAMER AVE GREEN BROOK TWP NJ 08219	N	0.14 / 741.96	31
QUICKPRINT OF GREEN BROOK	299 RT 22 GREEN BROOK TWP NJ 08812	WNW	0.16 / 844.20	33
HEALTHMATE SPAS	299 RT 22 GREEN BROOK TWP NJ 08812	WNW	0.16 / 844.20	33
HEALTHMATE HOT TUBS	299 RT 22 GREEN BROOK NJ 08812	WNW	0.16 / 844.20	33

<u>Equal/Higher Elevation</u>	<u>Address</u>	<u>Direction</u>	<u>Distance (mi/ft)</u>	<u>Map Key</u>
CORPORATE ENVELOPE & PRINTING CO	299 RT 22 GREEN BROOK TWP NJ 08812	WNW	0.16 / 844.20	<u>33</u>
ZAPPA PLASTICS INC	309 RT 22 GREEN BROOK TWP NJ 08812	WNW	0.16 / 844.70	<u>34</u>
HARMON STORE #8033	303 RT 22 E GREEN BROOK NJ 08812	WNW	0.16 / 844.70	<u>34</u>
POOL TABLES PLUS	297 RT 22 GREEN BROOK NJ 08812	WNW	0.16 / 860.92	<u>35</u>
SISKIN FAMILY CHIROPRACTIC	326 RT 22 W STE 6A GREEN BROOK TWP NJ 08812	WNW	0.16 / 866.89	<u>36</u>
THE JEWISH STATE	326 RT 22 GREEN BROOK TWP NJ 08812	WNW	0.16 / 866.89	<u>36</u>
PREMIER DENTAL GROUP	326 RT 22 STE 9-A GREEN BROOK NJ 08812	WNW	0.16 / 866.89	<u>36</u>
LITTLE ANGELS FAMILY DAY CARE	326 RT 22 STES 3B & 4B GREEN BROOK NJ 08812	WNW	0.16 / 866.89	<u>36</u>
MILLER MICHAEL	300 GREENBROOK RD GREEN BROOK TWP NJ 08812	W	0.18 / 935.80	<u>38</u>
CORNERSTONE DENTAL OF GREEN BROOK	314 RT 22 STE D GREEN BROOK TWP NJ 08812	NW	0.18 / 939.29	<u>40</u>
JAMES MARK KONSTRUCTION	404 1ST ST MIDDLESEX NJ 08846	ESE	0.18 / 950.86	<u>41</u>
PMG NJ II	289 RT 22 GREEN BROOK TWP NJ 08812	NW	0.18 / 953.63	<u>42</u>
DANNY 92	289 RT 22 GREEN BROOK NJ 08812	NW	0.18 / 953.63	<u>42</u>

<u>Equal/Higher Elevation</u>	<u>Address</u>	<u>Direction</u>	<u>Distance (mi/ft)</u>	<u>Map Key</u>
BEST FRIENDS TOTAL PET CARE	310 RT 22 GREEN BROOK TWP NJ 07723	NW	0.18 / 969.02	46
T&D AUTO BODY INC	310 RT 22 GREEN BROOK TWP NJ 08812	NW	0.18 / 969.02	46
ATLANTIC FENCE INC	287 RT 22 GREEN BROOK NJ 08812	NNW	0.18 / 972.00	47
CARROCCIA CO	336 RT 22 GREEN BROOK TWP NJ 08812	WNW	0.19 / 990.01	48
CCM CONTRACTING	336 RT 22 W GREEN BROOK TWP NJ 08812	WNW	0.19 / 990.01	48
GALWAY PROPERTIES	MOUNTAIN PKWY GREEN BROOK TWP NJ 08812	NE	0.19 / 1,005.55	49
SALS AUTO BODY INC	315 RT 22 GREEN BROOK TWP NJ 08812	WNW	0.19 / 1,014.41	50
DEANGELIS JACK	402 1ST ST MIDDLESEX BORO NJ 08846	ESE	0.19 / 1,017.37	51
MARIA MENDOZA PROPOSED CAR WASH	302 RT 22 GREEN BROOK TWP NJ 08812	NNW	0.20 / 1,041.55	52
BRIAN A COLBATH DISPOSAL	346 2ND ST DUNELLEN BORO NJ 08846	SE	0.20 / 1,072.78	55
TIRE ASSOC OF GREEN BROOK	281 RT 22 GREEN BROOK TWP NJ 08812	N	0.21 / 1,100.02	57
PLAQUE CO INDUSTRIES INC	342 RT 22 GREEN BROOK TWP NJ 08812	W	0.21 / 1,119.93	59
340 ROUTE 22 WEST	340 RT 22 GREEN BROOK TWP NJ 08812	W	0.22 / 1,165.01	62

<u>Equal/Higher Elevation</u>	<u>Address</u>	<u>Direction</u>	<u>Distance (mi/ft)</u>	<u>Map Key</u>
SANSONE GENERAL CONTRACTING	319 RT 22 GREEN BROOK NJ 08812	W	0.23 / 1,194.26	63
SEMPERVIVE KEVIN	400 MARKET ST MIDDLESEX BORO NJ 08846	ESE	0.24 / 1,257.33	65
MOUNTAIN PARKWAY GREENHOUSE	101 MOUNTAIN PKWY GREEN BROOK TWP NJ 08812	ENE	0.24 / 1,263.81	66
TOWER PLAZA	288 RT 22 GREEN BROOK NJ 08812	N	0.24 / 1,277.13	68
D&R BOATS INC	271 RT 22 GREEN BROOK TWP NJ 08812	NNE	0.25 / 1,312.06	72
<u>Lower Elevation</u>	<u>Address</u>	<u>Direction</u>	<u>Distance (mi/ft)</u>	<u>Map Key</u>
WINKEY KAREN	246 GREENBROOK RD GREEN BROOK TWP NJ 08812	E	0.04 / 191.17	10
MIDDLESEX BORO MOUNTAIN VIEW PARK	BOUND BROOK RD AKA RT 28 MIDDLESEX BORO NJ 08846	SW	0.10 / 531.48	22
MIDDLESEX BORO MOUNTAINSIDE PARK	VAN NESS DR MIDDLESEX BORO NJ 08846	SSW	0.21 / 1,111.11	58



Map: 1.0 Mile Radius

Order Number: 24070200488

Address: 275 Greenbrook Rd, Green Brook Township, NJ 08812, Green Brook Township, NJ



Project Property

Buffer Outline

Sites with Higher Elevation

Sites with Same Elevation

Sites with Lower Elevation

Sites with Unknown Elevation

Areas with Higher Elevation

Areas with Same Elevation

Areas with Lower Elevation

Areas with Unknown Elevation

Freeways; Highways

Traffic Circle; Ramp

Major & Minor Arterial

Traffic Circle; Ramp

Local Road

Rail

State

Country

National Wetland

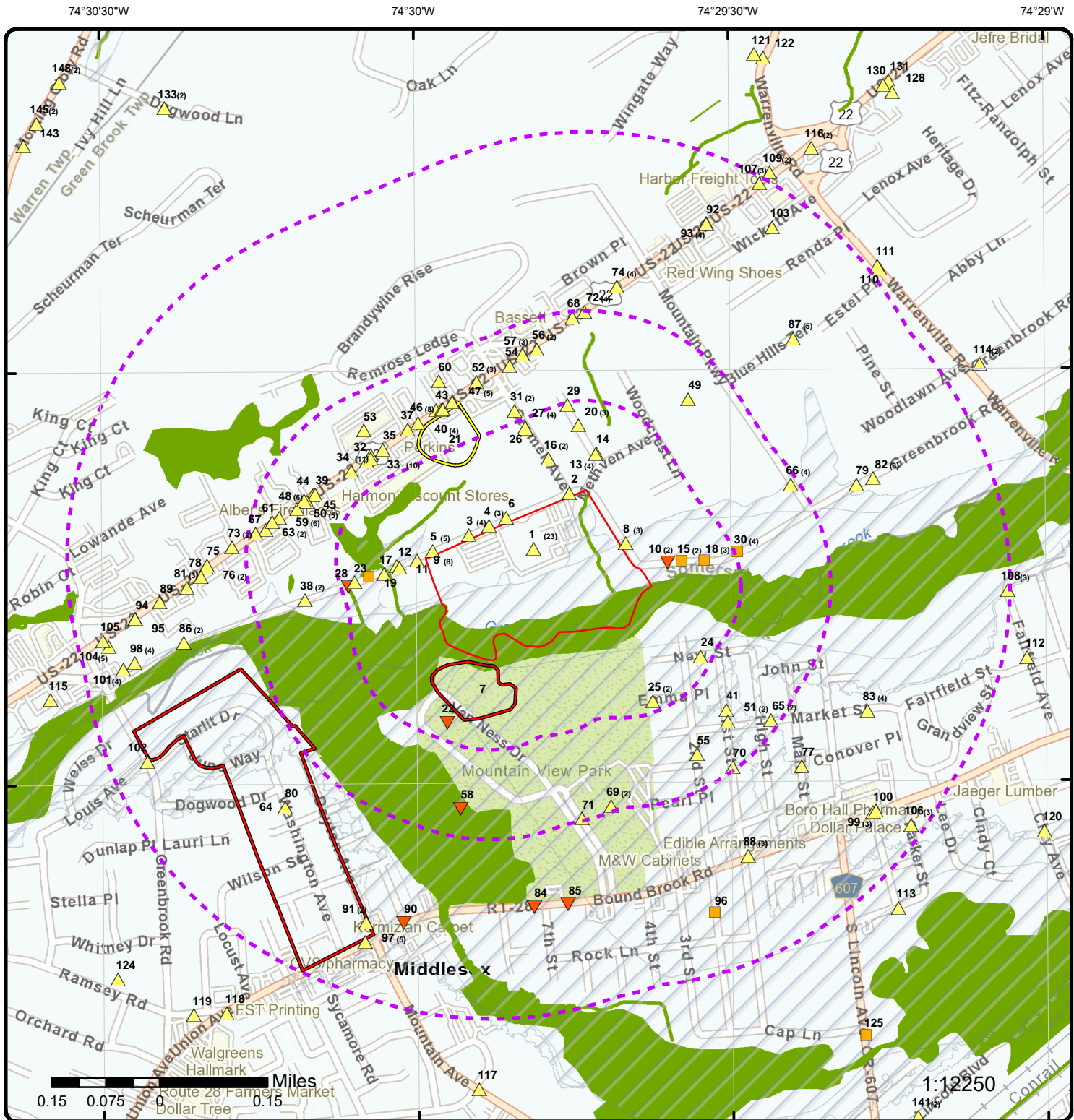
Indian Reserve Land

100 Year Flood Zone

500 Year Flood Zone

FWS Special Designation Areas

National Priorities List (Active, Delisted, Proposed, Institutional Control)



Map: 0.5 Mile Radius

Order Number: 24070200488

Address: 275 Greenbrook Rd, Green Brook Township, NJ 08812, Green Brook Township, NJ



Project Property

Buffer Outline

▲ Sites with Higher Elevation

▲ Sites with Same Elevation

▼ Sites with Lower Elevation

○ Sites with Unknown Elevation

Areas with Higher Elevation

Areas with Same Elevation

Areas with Lower Elevation

Areas with Unknown Elevation

Freeways; Highways

Traffic Circle; Ramp

Major & Minor Arterial

Traffic Circle; Ramp

Local Road

Rail

State

Country

National Wetland

Indian Reserve Land

100 Year Flood Zone

500 Year Flood Zone

FWS Special Designation Areas

National Priorities List (Active, Delisted, Proposed, Institutional Control)

74°30'W

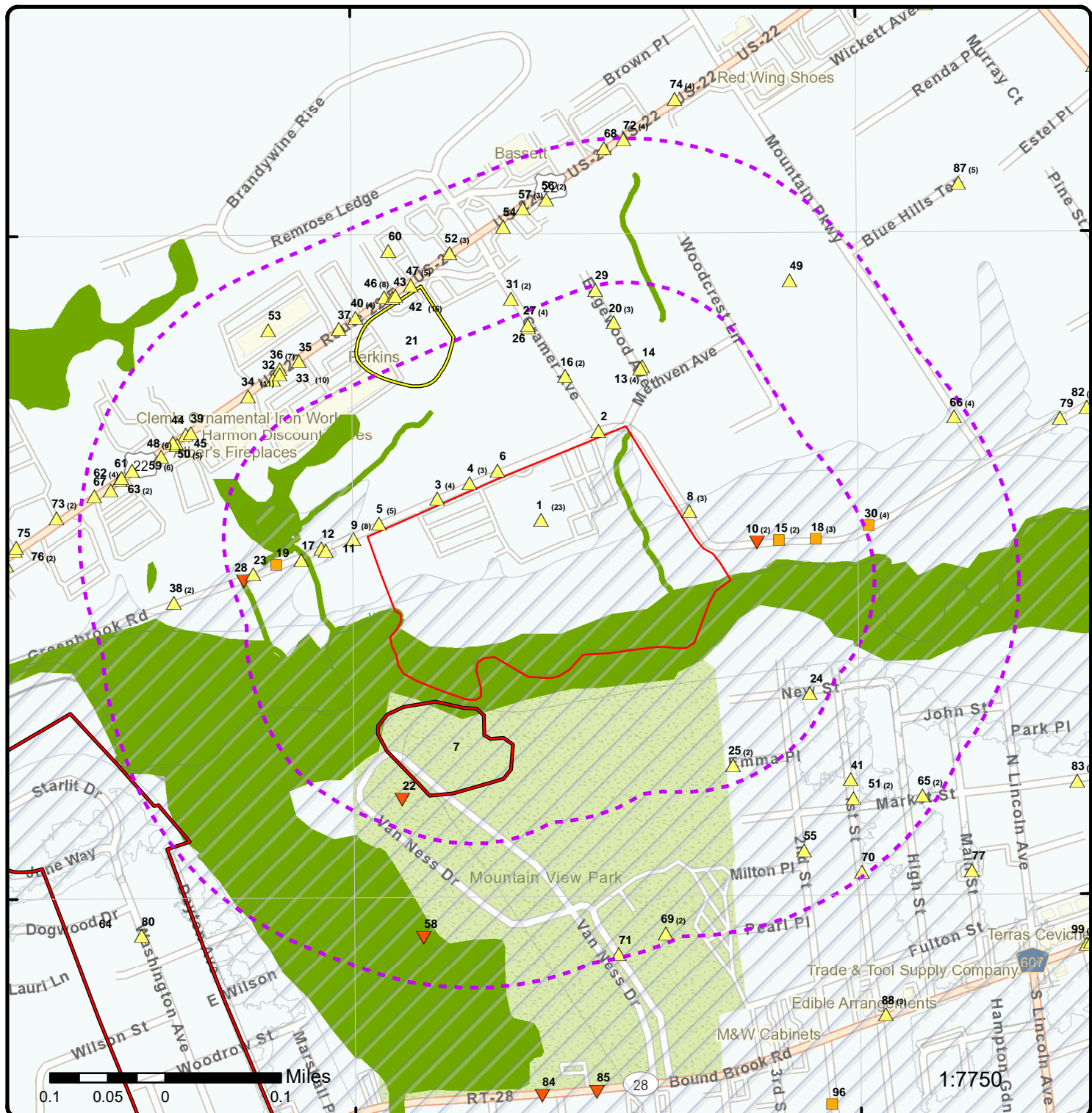
74°29'30"W

40°35'30"N

40°35'30"N

40°35'N

40°35'N



74°30'30"W

74°30'W

74°29'30"W

40°35'30"N

40°35'N

40°35'30"N

40°35'N



Source: Esri, Maxar, Earthstar Geographics, and the GIS User Community

Aerial Year: 2023

Order Number: 24070200488

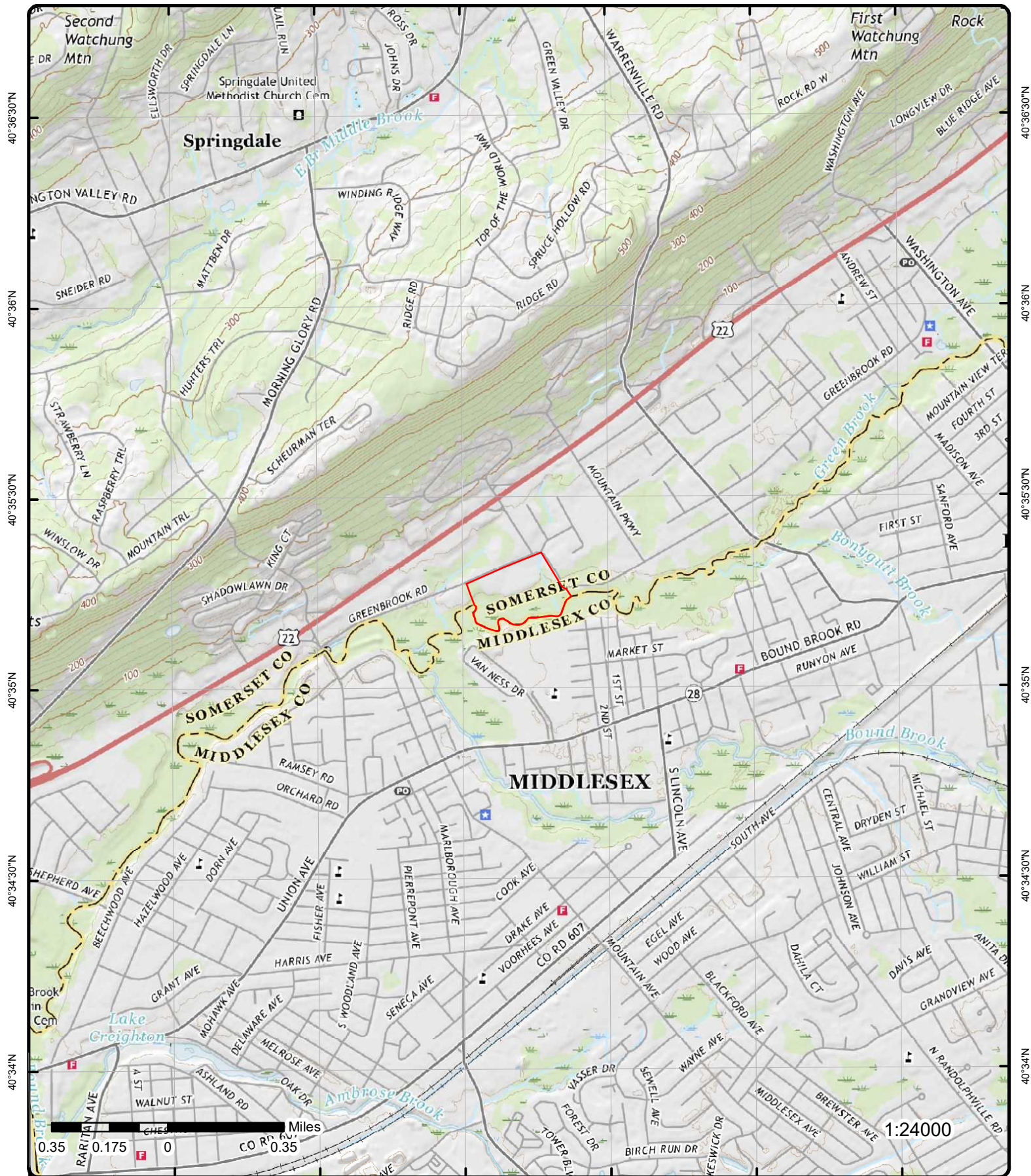
Address: 275 Greenbrook Rd, Green Brook Township, NJ 08812, Green Brook Tow



© ERIS Information Inc.

Source: ESRI World Imagery

74°31'W 74°30'30"W 74°30'W 74°29'30"W 74°29'W 74°28'30"W



Topographic Map

Year: 2019

Order Number: 24070200488

Address: 275 Greenbrook Rd, Green Brook Township, NJ 08812, NJ

Quadrangle(s): Bound Brook NJ, Plainfield NJ

Source: USGS Topographic Map



© ERIS Information Inc.

Detail Report

Map Key	Number of Records	Direction	Distance (mi/ft)	Elev/Diff (ft)	Site	DB
1	1 of 23	N	0.00 / 0.00	44.51 / 5	275 GREEN BROOK RD GREEN BROOK NJ	HIS SPILL
<div> <div> Case No: 98-08-11-0012-20 Hazmat: Case Number: TD Log: 29769 Dt Received: 11-AUG-98 Nature of Incident: Other Substances: Substance Identity: Substance State: Substance Name: A310 Letter: 0 TCPA Chemical: Comu Code: 1809 Reference Code: 101 Amount Released: Release Verifi: Subst Contained: Type of Spill: Incident Desc: Injuries: Public Exposure: Facility Evacuation: Police at Scene: Public Evacuation: Firemen at Scene: Assis Required: Road Closed: Contamination: None Receiving Water: Wind Direc Speed: 0 Direction: NJSP Name: NJSP Title: NJSP Phone: NJSP Date: NJSP Time: Date Faxed: Date 1: Date 2: Date 3: A1 Time: A1 Tm: A2 Name: A2 Referral: A2 Region: A2 Date: A2 Tm: A3 Referral: A3 Phone: A3 Time: Date Printed: Date Updated: Comments: Status at Scene: MOA APPLICATION </div> <div> Operator: STIVES Caller Name: REDACTED Caller Phone: Caller Street: Caller Muni: Caller State: Caller Title: Incident Location: Other Other Location: Location Site: GREEN BROOK REGIONAL CTR Location Phone: Location County: SOMERSET Location Type: Incident Date: 11-AUG-98 Incident Time: Resp Party: Resp Party Name: Res Party Contact: Resp Party Title: Resp Party Phone: Resp Party Street: Resp Party Munic: Resp Party County: Resp Party State: Resp Zip: Local Munic Name: Local Munic Title: Local Munic Phone: Local Munic Date: Local Munic Time: Other Name: Other Title: Other Phone: Other Date: Other Time: A1 Name: A1 Referral: A1 Region: A1 Phone: A1 Date: Moa: 0 Drill: 0 Muni Notify: 0 Hazardous: A2 Phone: A2 Time: A3 Name: A3 Region: A3 Date: A3 Tm: Date A310: </div> </div>						

Map Key	Number of Records	Direction	Distance (mi/ft)	Elev/Diff (ft)	Site	DB
<u>Officials Information</u>						
Name:				Phone:		
Method:	Faxed, Mailed			Date:	11-AUG-98	
Notify:	BFO-CAS			Time:		
Offiliate:	DRPSR					
<u>Substances Information</u>						
Chem Code:	01956			Identity:	Unknown	
Substance:	NONE			Substate:		
Spill Type:				Sign:		
UNNO:				Amount:	0	
TCPA:	N			Unit:		
HAZMAT:	N			Verify:		
Approved:	04-AUG-90			Contained:		
<u>1</u>	2 of 23	N	0.00 / 0.00	44.51 / 5	275 GREENBROOK RD GREEN BROOK NJ	HIST LUST
Case No:	92-11-12-1330-54			Operator:	ROGER	
Hazmat:	Y			Caller Name:	REDACTED	
Case No2:				Caller Phone:		
TD Log:	18239			Caller Street:		
Dt Received:	12-NOV-92			Caller Municipality:		
Nature of Incident:	Facility			Caller State:		
Substances:				Caller Title:		
Substance Identity:	Known			Incident Loc:	Facility	
Substance State:	Liquid			Other Location:		
Substance Name:	OIL FUEL #4			Location Phone:	908-968-6000	
A310 Letter:	Y			Location County:	SOMERSET	
TCPA Chemical:	N			Location Type:	Commercial	
Comu Code:	1809			Incident Date:	26-OCT-92	
Reference Code:	046			Incident Time:		
Amount Released:	UNKNOWN			Resp Party:	Known	
Release Verifi:				Resp Party Name:	NJ DEPT HUMAN SVS	
Subst Contained:	Y			Res Party Contact:	BUDDY CONSALVO	
Type of Spill:	Terminated			Resp Party Title:		
Incident Desc:	L.U.S.T.			Resp Party Phone:	908-968-6000	
Injuries:	N			Resp Party Street:	275 GREENBROOK RD	
Public Exposure:	N			Resp Party Munic:	GREENBROOK	
Facility Evacuation:	N			Resp Party County:	SOMERSET	
Police at Scene:	N			Resp Party State:	NJ	
Public Evacuation:	N			Resp Zip:		
Firemen at Scene:	N			Local Munic Name:	GREEN BROOK TWP	
Assis Required:	N			Local Munic Title:	OPR.301	
Road Closed:				Local Munic Phone:	908-968-1188	
Contamination:	Land			Local Munic Date:	12-NOV-92	
Receiving Water:				Local Munic Time:	1334	
Wind Direc Speed:				Other Name:		
Direction:				Other Title:		
NJSP Name:				Other Phone:		
NJSP Title:				Other Date:		
NJSP Phone:				Other Time:		
NJSP Date:				A1 Name:		
NJSP Time:				A1 Referral:	DRPSR	
A1 Region:	BAC			Date 1:		
A1 Phone:	Faxed			Date 2:		
A1 Date:	12-NOV-92			Date 3:		
A1 Time:				A1 Tm:	T	
Moa:				A2 Name:		
Drill:				A2 Referral:		
Muni Notify:				A2 Region:		
Hazardous:				A2 Phone:		
A2 Date:				A2 Time:		
A2 Tm:				A3 Name:		

Map Key	Number of Records	Direction	Distance (mi/ft)	Elev/Diff (ft)	Site	DB
<div> <div> A3 Referral: A3 Phone: A3 Time: Date Printed: Date Updated: Location Site: Comments: Status at Scene: </div> <div> NJ DEPT HUMAN SVS 1-20,000 GALS UST FAILED THE PETRO TIGHT TEST. SUSPECTED TANK LEAK. </div> <div> A3 Region: A3 Date: A3 Tm: Date A310: Date Faxed: </div> </div>						
<u>1</u>	3 of 23	N	0.00 / 0.00	44.51 / 5	275 GREENBROOK RD GREEN BROOK NJ	HIST LUST
<div> <div> Case No: 92-7-2-1318-50 Hazmat: Y Case No2: TD Log: 10691 Dt Received: 02-JUL-92 Nature of Incident: Other Substances: Substance Identity: Known Substance State: Liquid Substance Name: OIL FUEL #4 A310 Letter: Y TCPA Chemical: N Comu Code: 1809 Reference Code: 013 Amount Released: UNK Release Verifi: Subst Contained: Y Type of Spill: Terminated Incident Desc: LUST Injuries: N Public Exposure: N Facility Evacuation: N Police at Scene: N Public Evacuation: N Firemen at Scene: N Assis Required: N Road Closed: Contamination: Land Receiving Water: Wind Direc Speed: Direction: NJSP Name: NJSP Title: NJSP Phone: NJSP Date: NJSP Time: A1 Region: Bust A1 Phone: Faxed,Mailed A1 Date: 02-JUL-92 A1 Time: Moa: Drill: Muni Notify: Hazardous: A2 Date: A2 Tm: A3 Referral: A3 Phone: A3 Time: Date Printed: 02-JUL-92 Date Updated: Location Site: GREEN BROOK REGIONAL CTR. Comments: Status at Scene: BROKEN LINE FROM UGT .LINE IS SHUTDOWN AT THIS TIME. LINE IS ON 20,000 GALLON TANK. </div> <div> Operator: JIMH Caller Name: REDACTED Caller Phone: Caller Street: Caller Municipality: Caller State: Caller Title: Incident Loc: Facility Other Location: Location Phone: Location County: SOMERSET Location Type: Snstve Pop Incident Date: 02-JUL-92 Incident Time: Resp Party: Known Resp Party Name: GREEN BROOK REGIONAL Res Party Contact: BUD CONSALVO X2551 Resp Party Title: ENGINEER Resp Party Phone: 908-968-6000 Resp Party Street: 275 GREENBROOK RD Resp Party Munic: GREENBROOK Resp Party County: SOMERSET Resp Party State: NJ Resp Zip: Local Munic Name: GREEN BROOK TWP Local Munic Title: OPER 404 Local Munic Phone: 908-968-1188 Local Munic Date: 02-JUL-92 Local Munic Time: 1329 Other Name: Other Title: Other Phone: Other Date: Other Time: A1 Name: A1 Referral: DRPSR Date 1: Date 2: Date 3: A1 Tm: B A2 Name: A2 Referral: A2 Region: A2 Phone: A2 Time: A3 Name: A3 Region: A3 Date: A3 Tm: Date A310: Date Faxed: 02-JUL-92 </div> </div>						

Map Key	Number of Records	Direction	Distance (mi/ft)	Elev/Diff (ft)	Site	DB
1	4 of 23	N	0.00 / 0.00	44.51 / 5	NJ DEPT HUMAN SERVICES AT GREEN BROOK 275 GREENBROOK RD GREEN BROOK NJ 08812	RCRA VSQG

EPA Handler ID: NJD068710680
Gen Status Universe: VSG
Contact Name: THOMAS J BLAZEK
Contact Address: 275 , GREENBROOK RD , , GREEN BROOK , NJ, 08812 , US
Contact Phone No and Ext: 732-968-2775
Contact Email:
Contact Country: US
County Name: SOMERSET
EPA Region: 02
Land Type: State
Receive Date: 20070101
Location Latitude: 40.588098
Location Longitude: -74.499236

Violation/Evaluation Summary

Note: VIOLATION or UNDETERMINED: There are VIOLATION or UNDETERMINED details or records associated with this facility (EPA ID) in the Compliance Monitoring and Enforcement table dated Apr, 2024.

Violation Details

Found Violation: Yes
Citation:
Violation Short Description: Universal Waste - Small Quantity Handlers
Violation Type: 273.B
Violation Determined Date: 20160623
Scheduled Compliance Date:
Return to Compliance: Observed
Actual Return to Compl: 20160727
Violation Responsible Agency: State

Evaluation Details

Evaluation Start Date: 20160623
Evaluation Type Description: FOCUSED COMPLIANCE INSPECTION
Violation Short Description: Universal Waste - Small Quantity Handlers
Return to Compliance Date: 20160727
Evaluation Agency: State

Evaluation Start Date: 20150811
Evaluation Type Description: COMPLIANCE ASSISTANCE VISIT
Violation Short Description:
Return to Compliance Date:
Evaluation Agency: State

Handler Summary

Importer Activity: No
Mixed Waste Generator: No
Transporter Activity: No
Transfer Facility: No
Onsite Burner Exemption: No
Furnace Exemption: No
Underground Injection Activity: No
Commercial TSD: No
Used Oil Transporter: No
Used Oil Transfer Facility: No
Used Oil Processor: No
Used Oil Refiner: No

Map Key	Number of Records	Direction	Distance (mi/ft)	Elev/Diff (ft)	Site	DB
Used Oil Burner:		No				
Used Oil Market Burner:		No				
Used Oil Spec Marketer:		No				

Hazardous Waste Handler Details

Sequence No: 1
Receive Date: 19810112
Handler Name: RARITAN VALLEY HOSPITAL CMDNJ
Federal Waste Generator Code: 1
Generator Code Description: Large Quantity Generator
Source Type: Notification

Waste Code Details

Hazardous Waste Code: U003
Waste Code Description: ACETONITRILE (I,T)

Hazardous Waste Code: U044
Waste Code Description: CHLOROFORM (OR) METHANE, TRICHLORO-

Hazardous Waste Code: U112
Waste Code Description: ACETIC ACID, ETHYL ESTER (I) (OR) ETHYL ACETATE (I)

Hazardous Waste Code: U122
Waste Code Description: FORMALDEHYDE

Hazardous Waste Code: U154
Waste Code Description: METHANOL (I) (OR) METHYL ALCOHOL (I)

Hazardous Waste Code: U188
Waste Code Description: PHENOL

Hazardous Waste Code: U239
Waste Code Description: BENZENE, DIMETHYL- (I,T) (OR) XYLENE (I)

Hazardous Waste Handler Details

Sequence No: 1
Receive Date: 20060403
Handler Name: NJ DEPT HUMAN SERVICES AT GREEN BROOK
Federal Waste Generator Code: 2
Generator Code Description: Small Quantity Generator
Source Type: Implementer

Waste Code Details

Hazardous Waste Code: NONE
Waste Code Description: DESCRIPTION

Hazardous Waste Handler Details

Sequence No: 2
Receive Date: 20060404
Handler Name: NJ DEPT HUMAN SERVICES AT GREEN BROOK
Federal Waste Generator Code: 2
Generator Code Description: Small Quantity Generator
Source Type: Notification

Waste Code Details

Hazardous Waste Code: D001

Map Key	Number of Records	Direction	Distance (mi/ft)	Elev/Diff (ft)	Site	DB	
Waste Code Description:		IGNITABLE WASTE					
Hazardous Waste Code:		D002					
Waste Code Description:		CORROSIVE WASTE					
Hazardous Waste Code:		D008					
Waste Code Description:		LEAD					
Hazardous Waste Code:		D009					
Waste Code Description:		MERCURY					
<u>Hazardous Waste Handler Details</u>							
Sequence No:		2					
Receive Date:		20070101					
Handler Name:		NJ DEPT HUMAN SERVICES AT GREEN BROOK					
Federal Waste Generator Code:		3					
Generator Code Description:		Very Small Quantity Generator					
Source Type:		Implementer					
<u>Owner/Operator Details</u>							
Owner/Operator Ind:		Current Owner			Street No:		222
Type:		State			Street 1:		S WARREN ST
Name:		STATE OF NEW JERSEY			Street 2:		OFFICE OF FACILITIES SUPPORT
Date Became Current:		19700118			City:		TRENTON
Date Ended Current:					State:		NJ
Phone:					Country:		US
Source Type:		Implementer			Zip Code:		08625
Owner/Operator Ind:		Current Owner			Street No:		
Type:		Private			Street 1:		NOT REQUIRED
Name:		STATE OF NEW JERSEY			Street 2:		
Date Became Current:					City:		NOT REQUIRED
Date Ended Current:					State:		WY
Phone:		212-555-1212			Country:		
Source Type:		Notification			Zip Code:		99999
Owner/Operator Ind:		Current Owner			Street No:		222
Type:		State			Street 1:		S WARREN ST
Name:		STATE OF NEW JERSEY			Street 2:		OFFICE OF FACILITIES SUPPORT
Date Became Current:		19700118			City:		TRENTON
Date Ended Current:					State:		NJ
Phone:					Country:		US
Source Type:		Notification			Zip Code:		08625
Owner/Operator Ind:		Current Owner			Street No:		
Type:		Private			Street 1:		NOT REQUIRED
Name:		STATE OF NEW JERSEY			Street 2:		
Date Became Current:					City:		NOT REQUIRED
Date Ended Current:					State:		WY
Phone:		212-555-1212			Country:		US
Source Type:		Implementer			Zip Code:		99999
Owner/Operator Ind:		Current Operator			Street No:		
Type:		State			Street 1:		
Name:		STATE OF NEW JERSEY			Street 2:		
Date Became Current:		19700118			City:		
Date Ended Current:					State:		
Phone:					Country:		US
Source Type:		Notification			Zip Code:		

Historical Handler Details

Receive Dt: 20060404

Map Key	Number of Records	Direction	Distance (mi/ft)	Elev/Diff (ft)	Site	DB
Generator Code Description:		Small Quantity Generator				
Handler Name:		NJ DEPT HUMAN SERVICES AT GREEN BROOK				
Receive Dt:		20060403				
Generator Code Description:		Small Quantity Generator				
Handler Name:		NJ DEPT HUMAN SERVICES AT GREEN BROOK				
Receive Dt:		19810112				
Generator Code Description:		Large Quantity Generator				
Handler Name:		RARITAN VALLEY HOSPITAL CMDNJ				

<u>1</u>	5 of 23	N	0.00 / 0.00	44.51 / 5	GREEN BROOK REGIONAL CENTER 275 GREENBROOK RD Green Brook Twp NJ	DSHW
Site ID:	17571			Dataload Date:		
Site ID 2:				Dataload Date Dt:		
PI No:	013827			Remediation Level:		
Category:				Remedial L:		
Status:				Lead:		
Status Dt:				Unk Contam Source:		
Status Date Dt:				Community Code:		
CEA Status:				Home Owner:	No	
CEA Date:				Zip Code:		
CEA Date Dt:				County:		
Deed Notice Status:				Coordinate:		
Deed Notice Date:				Latitude:		
DN Date Dt:				Longitude:		
Eng Control Status:				Point X:		
Eng Control Date:				Point Y:		
EC Date Dt:				X Coord No :		
NPL Status:				Y Coord No:		
NPL Date:				X Coordinate:		
NPL Date Dt:				Y Coordinate:		
Site ID (Data Miner):						
PI Name (Data Miner):		GREEN BROOK REGIONAL CENTER				
Address (Data Miner):		275 GREENBROOK RD				
City (Data Miner):		Green Brook Twp				
County (Data Miner):		Somerset				
PI Name (Map):						
Address (Map):						
Municipality (Map):						
Global ID:						
Data Source:		Closed Sites with Remediated Contamination				
Original Source:		KCS				
Record Date:		10-NOV-2020				

<u>1</u>	6 of 23	N	0.00 / 0.00	44.51 / 5	GREEN BROOK REGIONAL CENTER 275 GREEN BROOK RD NJ 08812	UST
PI No:		013827				
PI ID (Map):		77568				
PI Name (Map):		GREEN BROOK REGIONAL CENTER				
Address 1 (Map):		275 GREEN BROOK RD				
Address 2 (Map):						
Municipality (Map):		Green Brook Twp				
County (Map):		SOMERSET				
Data Source:		OPRA Request - UST Tank Data; NJDEP Bureau of GIS - Underground Storage Tanks in New Jersey (Map)				

OPRA Request - UST Tank Data Details

PI Name: GREEN BROOK REGIONAL CENTER

Map Key	Number of Records	Direction	Distance (mi/ft)	Elev/Diff (ft)	Site	DB
Address:		275 GREEN BROOK RD				
Municipality:		Green Brook Twp				
County:		Somerset				
Zip:		08812				
Type:		State				
Ust Profile Status:		Inactive				

NJDEP Bureau of GIS - Underground Storage Tanks in NJ (Map) Details

UST Facility ID:	77568_412490	Monitor Compliance:	
Site ID:	17571	Overall Compliance:	
PI ID:	77568	Upgrade Compliance:	
Int Doc ID:	412490	Delivery Ban:	
Total USTs Count:	2	Ban Issued:	1970-01-01 00:00:00 UTC
Activity:	UST000001	Date Effective:	1997-10-01 00:00:00 UTC
Registratn Period:		Date Expires:	2000-09-30 00:00:00 UTC
Registratn Status:	Inactive	Inspection Dt Last:	1970-01-01 00:00:00 UTC
Diesel UST Active:		Data Load Date:	2024-04-25 00:00:00 UTC
Document Status:	Terminated	Location Reference:	Unknown
Inspectn Activity:		Coord Source Org:	DEP-GIS
Inspection Count:		Coordinate System:	NJ State Plane (NAD83) - USFEET
Billing Cycle:		Coordinate Sys Typ:	GPS
Comu Code:	1809	NJSPC83 Easting X:	493094
Gasoline UST Activ:		NJSPC83 Northing Y:	639084
Waste Oil UST Acti:		X:	-74.49651084502322
Heatin Oil UST Act:		Y:	40.587942521153096
Well Head Protectn:			
Alias:			
Parcels:			
Facility Type:	State		
Financial Responsibility:			
Financial Responsibility Type:			
Active USTs Count:	0		
Active Baresteel Count:			
Activ Cathodic Protectn Count:			
Active Diesel Count:	0		
Active Doublewall Count:	0		
Active Singlewall Count:	0		
Act Fiber Glass Plastic Count:			
Activ Fiber Glass Steel Count:			
Active Gasoline Count:	0		
Active Waste Oil Count:	0		
Active Heating Oil Count:	0		
Active Internally Lined Count:			
Active Sec Containment Count:	0		
Active Tank Type Other Count:			
Overfill Protectn Compliance:			
Spill Containment Compliance:			

Tank Identification

Tank ID:	TANK-1
Tank No:	0001

Tank Data Information

Tank Content:	Heating Oil (No. 4)	Compliance Monitor:	No
Spill Contained:	No	Overfill Protectn:	No
Tank Size:	20000.0	Spill Containment:	No
Install Date:	01-Jan-1965 00:00:00	Tank Wellhead:	No
Tank Compliance:	No	Overfill:	No
Tank Status:	Removed	ID:	59046
Tank Status Date:	10-Dec-1998 00:00:00		

Map Key	Number of Records	Direction	Distance (mi/ft)	Elev/Diff (ft)	Site	DB
<u>Tank Monitoring Information</u>						
Tank/Pipe:		Tank				
Type:		None				
ID:		140053				
Tank/Pipe:		Pipe				
Type:		None				
ID:		140052				
<u>Tank/Pipe Content Information</u>						
Tank/Pipe:		Pipe				
Type:		Bare steel				
ID:		118344				
Tank/Pipe:		Tank				
Type:		Bare steel				
ID:		118345				
<u>Tank/Pipe Structure</u>						
Tank Structure:		Single Wall				
Pipe Structure Tank:		Single Wall				
ID:		59037				
<u>Tank Identification</u>						
Tank ID:		TANK-2				
Tank No:		0003				
<u>Tank Data Information</u>						
Tank Content:	Medium Diesel Fuel (No. 2-D)				Compliance Monitor:	No
Spill Contained:	No				Overfill Protectn:	No
Tank Size:	5000.0				Spill Containment:	No
Install Date:	01-Jan-1965 00:00:00				Tank Wellhead:	No
Tank Compliance:	No				Overfill:	No
Tank Status:	Removed				ID:	59047
Tank Status Date:	10-Dec-1998 00:00:00					
<u>Tank Monitoring Information</u>						
Tank/Pipe:		Pipe				
Type:		None				
ID:		140054				
Tank/Pipe:		Tank				
Type:		None				
ID:		140055				
<u>Tank/Pipe Content Information</u>						
Tank/Pipe:		Pipe				
Type:		Bare steel				
ID:		118346				
Tank/Pipe:		Tank				
Type:		Bare steel				
ID:		118347				

Map Key	Number of Records	Direction	Distance (mi/ft)	Elev/Diff (ft)	Site	DB
---------	----------------------	-----------	---------------------	-------------------	------	----

Tank/Pipe Structure

Tank Structure: Single Wall
Pipe Structure Tank: Single Wall
ID: 59038

Tank Contact Information

Contact Type: Tank Owner
First Name: BUD
Mid Init:
Last Name: CONSALVO
Organization: STATE OF NJ HUMAN SERVICES
Address Line 1: 275 GREEN BROOK RD
Address Line 2:
City: Green Brook Twp
State: NJ
Zip: 08812
ID: 36689

Contact Type: Facility Operator
First Name: Not Identified
Mid Init:
Last Name: Not Identified
Organization: ROBERT BURKE
Address Line 1:
Address Line 2:
City:
State:
Zip:
ID: 36688

Tank Details

UST Facility ID:	77568_412490	Compliance:	No
UST Tank ID:	77568_412490_1	Parameter Cas:	
Int Doc ID:	412490	Subject Item ID:	1
Tank No:	0001	Substantial Mod No:	
Tank in Use:		Well Head Protectn:	No
Tank Status:	Removed	Install Date:	1965-01-01 00:00:00 UTC
Activity:	UST000001	Out of Service Dt:	1998-12-10 00:00:00 UTC
Closure No:		Data Load Date:	2024-04-25 00:00:00 UTC
Monitoring Compliance Flag:	No		
Overfill Protection Flag:	No		
Spill Containment Flag:	No		
Upgrade Flag:	No		
Tank Volume:	20000		
Tank Contents:	Heating Oil (No. 4)		
Tank Structure:	Single Wall		
Tank Construction:	Bare steel		
Tank Monitoring:	None		
Piping Structure:	Single Wall		
Piping Construction:	Bare steel		
Piping Monitoring:	None		
Piping Operation:			
Comments:			

Tank Details

UST Facility ID:	77568_412490	Compliance:	No
UST Tank ID:	77568_412490_2	Parameter Cas:	
Int Doc ID:	412490	Subject Item ID:	2
Tank No:	0003	Substantial Mod No:	
Tank in Use:		Well Head Protectn:	No
Tank Status:	Removed	Install Date:	1965-01-01 00:00:00 UTC

Map Key	Number of Records	Direction	Distance (mi/ft)	Elev/Diff (ft)	Site	DB
<div> <div> Activity:UST000001 Out of Service Dt:1998-12-10 00:00:00 UTC Closure No: Data Load Date:2024-04-25 00:00:00 UTC Monitoring Compliance Flag:No Overfill Protection Flag:No Spill Containment Flag:No Upgrade Flag:No Tank Volume:5000 Tank Contents:Medium Diesel Fuel (No. 2-D) Tank Structure:Single Wall Tank Construction:Bare steel Tank Monitoring:None Piping Structure:Single Wall Piping Construction:Bare steel Piping Monitoring:None Piping Operation: Comments: </div> </div>						
1	7 of 23	N	0.00 / 0.00	44.51 / 5	NJDHS GREENBROOK RGNL CENTER 275 GREENBROOK RD GREEN BROOK TWP NJ 08812	FINDS/FRS
<div> Registry ID:110015021091 FIPS Code:34035 HUC Code:02030105 Site Type Name:STATIONARY Location Description: Supplemental Location: Create Date:11-JUL-03 Update Date:18-SEP-15 Interest Types:STATE MASTER **Note: Many records provided by the department have a truncated [Interest Types] field. SIC Codes: SIC Code Descriptions: NAICS Codes: NAICS Code Descriptions: Conveyor:FRS-GEOCODE Federal Facility Code: Federal Agency Name: Tribal Land Code: Tribal Land Name: Congressional Dist No:07 Census Block Code:340350521002025 EPA Region Code:02 County Name:SOMERSET US/Mexico Border Ind: Latitude:40.58812 Longitude:-74.49925 Reference Point:CENTER OF A FACILITY OR STATION Coord Collection Method:ADDRESS MATCHING-HOUSE NUMBER Accuracy Value:30 Datum:NAD83 Source: Facility Detail Rprt URL:https://ofmpub.epa.gov/frs_public2/fii_query_detail.disp_program_facility?p_registry_id=110015021091 Data Source:Facility Registry Service - Single File Program Acronyms: </div> <div>NJ-NJEMS:17571, NJ-NJEMS:389270</div>						
1	8 of 23	N	0.00 / 0.00	44.51 / 5	NJ DEPT HUMAN SERVICES AT GREEN BROOK 275 GREENBROOK RD GREEN BROOK NJ 08812	FINDS/FRS
<div> Registry ID:110004161718 FIPS Code:34035 </div>						

Map Key	Number of Records	Direction	Distance (mi/ft)	Elev/Diff (ft)	Site	DB
HUC Code: Site Type Name: Location Description: Supplemental Location: Create Date: Update Date: Interest Types: SIC Codes: SIC Code Descriptions: NAICS Codes: NAICS Code Descriptions: Conveyor: Federal Facility Code: Federal Agency Name: Tribal Land Code: Tribal Land Name: Congressional Dist No: Census Block Code: EPA Region Code: County Name: US/Mexico Border Ind: Latitude: Longitude: Reference Point: Coord Collection Method: Accuracy Value: Datum: Source: Facility Detail Rprt URL: Data Source: Program Acronyms:		02030105 STATIONARY 01-MAR-00 09-AUG-10 VSQG **Note: Many records provided by the department have a truncated [Interest Types] field. FRS-GEOCODE 07 340350521002025 02 SOMERSET 40.58812 -74.49925 CENTER OF A FACILITY OR STATION ADDRESS MATCHING-HOUSE NUMBER 30 NAD83 https://ofmpub.epa.gov/frs_public2/fii_query_detail.disp_program_facility?p_registry_id=110004161718 Facility Registry Service - Single File RCRAINFO:NJD068710680				

<u>1</u>	9 of 23	N	0.00 / 0.00	44.51 / 5	275 GREEN BROOK RD Green Brook Twp NJ	SPILLS
Incident ID: Incident Type: Incident Date: Incident Status: Incident Category: Incident Loc Type: Comm Center No: Reporter Type: Reporter Rcvd Date: Reporter Title: Rpt Organization: Reporter Address: Reporter County: Reporter Municip: Reporter State: Reporter Zip: Received Date: Incident Src Add 2: ID:		243983 Air Release 10-Aug-2007 00:00:00 Terminated Facility Commercial 07-08-10-1128-56 Municipal Rep. 10-Aug-2007 00:00:00 REDACTED REDATED 10-Aug-2007 00:00:00	Injuries: Road Closure: DEP Requested: Police at Scene: Firemen at Scene: Public Exposure: Public Evacuation: Facility Evacuated: Confidential: Reporter Name: Incident State: Incident County: Inci Source County: Inci Source Munic: Inci Source ZIP: Contact Name: Incident Source: Incident Src Addr: Location Desc:	Yes No No Yes Yes Yes No Yes REDACTED NJ Somerset UNKNOWN CONTRACTOR GREEN BROOK REGIONAL CENTER FOR DISABLED PEOPLE		
Incident Description:		CONTRACTOR CAUSED A SMOKE RELEASE DUE TO FREON DRIP ON THE MOTOR OF THE AIR CONDITIONING UNIT. ONE PERSON TAKEN TO THE MUHLENBERG HOSPITAL AND THE CENTER FOR DISABLE PEOPLE WAS EVACUATED. ALL CLEAR NOW AND RESIDENTS HAVE RETURNED INSIDE FACILITY.				
Incident Database:		OPRA Request - Incidents Data (2002 to 2009)				

Substances Information (2002 to 2009)

Map Key	Number of Records	Direction	Distance (mi/ft)	Elev/Diff (ft)	Site	DB
Substance ID:	Known			Hazmat:	No	
Substance Type:	Unknown			TCPA:	No	
Quantity:	0.00			State:	Gas	
Units:	unknown			Contained:	Yes	
Substance:	SMOKE					
Substance ID:	Known			Hazmat:	Yes	
Substance Type:	Unknown			TCPA:	No	
Quantity:	0.00			State:	Gas	
Units:	unknown			Contained:	Yes	
Substance:	FREON 12					
<u>Officials Information (2002 to 2009)</u>						
Incident Task:	Notification - Office			ER Organizations:	NJSP-ROIC	
Incident Task:	Notification - Office			ER Organizations:	Air - North	
Incident Task:	Notification - Fax			ER Organizations:	NJDOH - HAZMAT	
Incident Task:	Notification - Office			ER Organizations:	ER - North	
Incident Task:	Notification - Fax			ER Organizations:	NJ Poison	

<u>1</u>	10 of 23	N	0.00 / 0.00	44.51 / 5	275 GREEN BROOK RD Green Brook Twp NJ	SPILLS
Incident ID:	215318			Injuries:	No	
Incident Type:	Spill			Road Closure:	No	
Incident Date:	12-Dec-2006 00:00:00			DEP Requested:	No	
Incident Status:	Terminated			Police at Scene:	No	
Incident Category:	Other			Firemen at Scene:	No	
Incident Loc Type:	Commercial			Public Exposure:	No	
Comm Center No:	06-12-12-1147-39			Public Evacuation:	No	
Reporter Type:	Facility Rep.			Facility Evacuated:	No	
Reporter Rcvd Date:	12-Dec-2006 00:00:00			Confidential:		
Reporter Title:	REDACTED			Reporter Name:	REDACTED	
Rpt Organization:	REDACTED			Incident State:	NJ	
Reporter Address:				Incident County:	Somerset	
Reporter County:				Inci Source County:	Somerset	
Reporter Municip:				Inci Source Munic:	Green Brook Twp	
Reporter State:				Inci Source ZIP:		
Reporter Zip:				Contact Name:	ROBERT CHALONDER	
Received Date:	12-Dec-2006 00:00:00			Incident Source:	DEPT HUMAN SRVCS	
Incident Src Add 2:				Incident Src Addr:	275 GREEN BROOK RD	
ID:				Location Desc:	DEPT HUMAN SRVCS	
Incident Description:	LEAK IN ELEVATOR PIT TO STORM DRAIN. CONTRACTOR DOING CLEANUP **Note: Many records provided by the department have a truncated [Incident Description] field.					
Incident Database:	OPRA Request - Incidents Data (2002 to 2009)					

Substances Information (2002 to 2009)

Substance ID:	Known	Hazmat:	Yes
Substance Type:	Estimated	TCPA:	No
Quantity:	15.00	State:	Liquid
Units:	gallons	Contained:	No
Substance:	OIL HYDRAULIC		

Officials Information (2002 to 2009)

Incident Task:	Notification - Fax	ER Organizations:	NJSP-ROIC
Incident Task:	Notification - Fax	ER Organizations:	F&W - North
Incident Task:	Notification - Fax	ER Organizations:	Haz Waste - HQ

Map Key	Number of Records	Direction	Distance (mi/ft)	Elev/Diff (ft)	Site	DB
Incident Task:	Notification - Fax				ER Organizations: Water - North	
Incident Task:	Notification - Phone				ER Organizations: ER - North	
Incident Task:	Notification - A310				ER Organizations: GREEN BROOK TWP	
Incident Task:	Notification - Fax				ER Organizations: NJSP-ODU	

1 11 of 23 N 0.00 / 0.00 44.51 / 5 275 GREEN BROOK RD. Green Brook Twp NJ 08812 SPILLS

Incident ID: 342807
Incident Type: Sewage
Incident Date: 14-Mar-2010 00:00:00
Incident Status: Continuous
Incident Category: Other
Incident Loc Type: Other
Comm Center No: 10-03-14-1118-56
Reporter Type: Facility Rep.
Reporter Rcvd Date: 14-Mar-2010 00:00:00
Reporter Title: REDACTED
Rpt Organization: REDATED
Reporter Address:
Reporter County:
Reporter Municip:
Reporter State:
Reporter Zip:
Received Date: 14-Mar-2010 00:00:00
Incident Src Add 2:
ID:
Incident Description: 12 IN SEWAGE MAIN BROKE CAUSING SPILL. CLEAN UP PENDING. 85 PEOPLE WERE EVACUTATED
Incident Database: **Note: Many records provided by the department have a truncated [Incident Description] field.
OPRA Request - Incidents Data (2010 to 2020)

Injuries: No
Road Closure: No
DEP Requested: No
Police at Scene: Yes
Firemen at Scene: Yes
Public Exposure: No
Public Evacuation: No
Facility Evacuated: Yes
Confidential:
Reporter Name: REDACTED
Incident State: NJ
Incident County: Somerset
Inci Source County: Mercer
Inci Source Munic: Trenton City
Inci Source ZIP: 08625
Contact Name: BILL SCHAFER
Incident Source: NJ DEP HUMAN SERVICES
Incident Src Addr: 222 SOUTH WARREN ST.
Location Desc: GREEN BROOK RESIDENTIAL CENTER.

Substances Information (2010 to 2020)

Substance ID: Known
Substance: SEWAGE
Substance Type: Estimated
Quantity: 45,000
Units: gallons

Hazmat: No
TCPA: No
State: Liquid
Contained: No

Officials Information (2010 to 2020)

Incident Task: Notification - Phone **ER Organizations:** Water - North
Incident Task: Notification - Fax **ER Organizations:** NJ Poison

1 12 of 23 N 0.00 / 0.00 44.51 / 5 UHLMAN M.D., WALTER E. 275 GREEN BROOK ROAD GREEN BROOK NJ 08812 HIST MLTS

Docket: 3002570
License No: 29-13440-01

1 13 of 23 N 0.00 / 0.00 44.51 / 5 NJDHS GREENBROOK RGNL CENTER DENTAL CLINIC 275 GREENBROOK RD GREEN BROOK TWP NJ 08812 NJEMS

Site ID: 389270
WMA: 09
Address 1: 275 GREENBROOK RD
Address 2:

Map Key	Number of Records	Direction	Distance (mi/ft)	Elev/Diff (ft)	Site	DB
GNIS: HUC11: HUC14: SSN: Key: WMA Name: Wregion: WR Name: W Name: SW Name: Global ID: Coord Type:	882172 02030105120 02030105120040 1809 3403527510 Lower Raritan, South River, and Lawrence 2 Raritan Raritan R Lower (Lawrence to Millstone) Green Bk (Bound Bk to N Plainfield gage) {80D43EFA-4FFB-4B9F-A83B-2BD82D91DF9A} Approx. Addr. Match				Address 3: Mun Code: Mun: Municipality: County: X Coord No: Y Coord No: Y: X: Coord Orig: Coord Sys:	1809 GREEN BROOK TWP GREEN BROOK TWP SOMERSET 492888 639338 40.588639794307035 -74.49725257679138 DEP-GIS NJ STATE PLANE (NAD83) - USFEET
1	14 of 23	N	0.00 / 0.00	44.51 / 5	NJDHS GREENBROOK RGNL CENTER 275 GREENBROOK RD GREEN BROOK TWP NJ 08812	NJEMS
Site ID: WMA: GNIS: HUC11: HUC14: SSN: Key: WMA Name: Wregion: WR Name: W Name: SW Name: Global ID: Coord Type:	17571 09 882172 02030105120 02030105120040 1809 3403527510 Lower Raritan, South River, and Lawrence 2 Raritan Raritan R Lower (Lawrence to Millstone) Green Bk (Bound Bk to N Plainfield gage) {AD838250-4D29-41D8-9550-0D5219773A81} GPS				Address 1: Address 2: Address 3: Mun Code: Mun: Municipality: County: X Coord No: Y Coord No: Y: X: Coord Orig: Coord Sys:	275 GREENBROOK RD 1809 GREEN BROOK TWP GREEN BROOK TWP SOMERSET 493094 639084 40.58794252114456 -74.49651084502116 DEP-GIS NJ STATE PLANE (NAD83) - USFEET
1	15 of 23	N	0.00 / 0.00	44.51 / 5	GREENBROOK RGNL CTR FOR DEV DISABILITIES 275 GREENBROOK RD Green Brook Twp NJ 08812	ALL SITES
Site ID: PI ID: Type: Program: Note:	17571 35782 AIR Air Details of sites, including permits, inspections, and enforcement details, can be searched on the NJ DEP DataMiner: https://njems.nj.gov/DataMiner					
1	16 of 23	N	0.00 / 0.00	44.51 / 5	Green Brook Regional Center Dental Clinic 275 Greenbrook Road Green Brook Twp NJ 08812	ALL SITES
Site ID: PI ID: Type: Program: Note:	389270 902 NJPDES Water Quality Details of sites, including permits, inspections, and enforcement details, can be searched on the NJ DEP DataMiner: https://njems.nj.gov/DataMiner					
1	17 of 23	N	0.00 / 0.00	44.51 / 5	NJDHS GREENBROOK RGNL CENTER DEVEL DIST 275 GREENBROOK RD	ALL SITES

Map Key	Number of Records	Direction	Distance (mi/ft)	Elev/Diff (ft)	Site	DB
Green Brook Twp NJ 08812						
Site ID:		17571				
PI ID:		0075477				
Type:		MEDICAL WASTE GENERATOR				
Program:		Solid Waste				
Note:		Details of sites, including permits, inspections, and enforcement details, can be searched on the NJ DEP DataMiner: https://njems.nj.gov/DataMiner				
<u>1</u>	18 of 23	N	0.00 / 0.00	44.51 / 5	GREEN BROOK REGIONAL CENTER 275 GREEN BROOK RD Green Brook Twp NJ 08812	SITE REMEDIATION
Site ID:		17571				
PI ID:		013827				
Type:		SRP-PI				
Program:		Site Remediation				
Note:		Details of Site Remediation Program sites, including the SRP Site Detail report, inspections, and enforcement details, can be searched on the NJ DEP DataMiner: https://njems.nj.gov/DataMiner				
<u>1</u>	19 of 23	N	0.00 / 0.00	44.51 / 5	GREEN BROOK REGIONAL CENTER 275 GREEN BROOK RD Green Brook Twp NJ 088122293	ALL SITES
Site ID:		17571				
PI ID:		433014				
Type:		X-RAY FACILITY DENTAL				
Program:		Radiation				
Note:		Details of sites, including permits, inspections, and enforcement details, can be searched on the NJ DEP DataMiner: https://njems.nj.gov/DataMiner				
<u>1</u>	20 of 23	N	0.00 / 0.00	44.51 / 5	NJ DEPT OF HUMAN SERV/GREENBROOK 275 GREENBROOK RD Green Brook Twp NJ 08812	ALL SITES
Site ID:		17571				
PI ID:		NJD068710680				
Type:		HW GENERATOR				
Program:		Hazardous Waste				
Note:		Details of sites, including permits, inspections, and enforcement details, can be searched on the NJ DEP DataMiner: https://njems.nj.gov/DataMiner				
<u>1</u>	21 of 23	N	0.00 / 0.00	44.51 / 5	GREENBROOK REGIONAL CENTER DENTAL CLINIC 275 GREENBROOK RD Green Brook Twp NJ 08812	ALL SITES
Site ID:		389270				
PI ID:		486385				
Type:		NJPDES				
Program:		Water Quality				
Note:		Details of sites, including permits, inspections, and enforcement details, can be searched on the NJ DEP DataMiner: https://njems.nj.gov/DataMiner				
<u>1</u>	22 of 23	N	0.00 / 0.00	44.51 / 5	275 GREENBROOK ROAD Green Brook Twp NJ 08812	SPILLS

Map Key	Number of Records	Direction	Distance (mi/ft)	Elev/Diff (ft)	Site	DB
Incident ID:	676141				Injuries:	No
Incident Type:	Other				Road Closure:	No
Incident Date:	16-May-2018 00:00:00				DEP Requested:	Yes
Incident Status:	Terminated				Police at Scene:	No
Incident Category:	Other				Firemen at Scene:	No
Incident Loc Type:	Residential				Public Exposure:	No
Comm Center No:	18-05-17-0934-55				Public Evacuation:	No
Reporter Type:	Citizen Complaint				Facility Evacuated:	No
Reporter Rcvd Date:	17-May-2018 00:00:00				Confidential:	
Reporter Title:	REDACTED				Reporter Name:	REDACTED
Rpt Organization:	REDACTED				Incident State:	NJ
Reporter Address:					Incident County:	Somerset
Reporter County:					Inci Source County:	Out Of State
Reporter Municip:					Inci Source Munic:	Out Of State
Reporter State:					Inci Source ZIP:	
Reporter Zip:					Contact Name:	
Received Date:	17-May-2018 00:00:00				Incident Source:	MAIN TRANSPORTATION
Incident Src Add 2:	EAST STROUDSBURG, PA				Incident Src Addr:	
ID:					Location Desc:	GREENBROOK REGIONAL CENTER
Incident Description:	CALLER STATES THAT THERE WAS A TRACTOR TRAILER IDLING IN THE PARKING LOT FROM 16:55 HRS UNTIL 09:00 HRS. TRACTOR TRAILER HAD "MAIN TRANSPORTATION" OUT OF EAST STROUDSBURG, PA. PENNSYLVANIA LICENSE PLATE AG69954.					
Incident Database:	OPRA Request - Incidents Data (2010 to 2020)					

Substances Information (2010 to 2020)

Substance ID:	Known	Hazmat:	No
Substance:	ODORS	TCPA:	No
Substance Type:	Unknown	State:	Gas
Quantity:	0	Contained:	Yes
Units:	unknown		

Officials Information (2010 to 2020)

Incident Task:	Notification - Email	ER Organizations:	Air - North
-----------------------	----------------------	--------------------------	-------------

1	23 of 23	N	0.00 / 0.00	44.51 / 5	GREEN BROOK REGIONAL CENTER 275 GREENBROOK RD Green Brook Twp NJ	SHWS
Site ID:					Deed Notice Status:	
PI No:	013827				Deed Notice Date:	
Category:					DN Date Dt:	
Community Code:					CEA Status:	
Lead:					CEA Date:	
Home Owner:	No				CEA Date Dt:	
Unk Contam Source:					Dataload Date:	
Status:					Dataload Date Dt:	
Status Dt:					Remediation Level:	
Status Date Dt:					Remedial L:	
NPL Status:					Coordinate:	
NPL Date:					X Coordinate:	
NPL Date Dt:					Y Coordinate:	
Eng Control Status:					X:	
Eng Control Date:					Y:	
EC Date Dt:						
Site ID (Data Miner):	17571					
PI Name (Data Miner):	GREEN BROOK REGIONAL CENTER					
Address (Data Miner):	275 GREENBROOK RD					
City (Data Miner):	Green Brook Twp					
County (Data Miner):	Somerset					
PI Name (Map):						
Address (Map):						
Municipality (Map):						

Map Key	Number of Records	Direction	Distance (mi/ft)	Elev/Diff (ft)	Site	DB
---------	-------------------	-----------	------------------	----------------	------	----

County (Map):
 Zip Code (Map):
 Data Source: Closed Sites with Remediated Contamination

2	1 of 1	NNE	0.01 / 28.26	46.44 / 7	CRAMER AV / RT 22 Green Brook Twp NJ 08812	SPILLS
-------------------	--------	-----	--------------	-----------	---	--------

Incident ID:	641091	Injuries:	No
Incident Type:	Spill	Road Closure:	No
Incident Date:	29-May-2017 00:00:00	DEP Requested:	No
Incident Status:	Terminated	Police at Scene:	Yes
Incident Category:	Transportation	Firemen at Scene:	Yes
Incident Loc Type:	Other	Public Exposure:	No
Comm Center No:	17-05-29-1237-02	Public Evacuation:	No
Reporter Type:	Municipal Rep.	Facility Evacuated:	No
Reporter Rcvd Date:	29-May-2017 00:00:00	Confidential:	
Reporter Title:	REDACTED	Reporter Name:	REDACTED
Rpt Organization:	REDACTED	Incident State:	NJ
Reporter Address:		Incident County:	Somerset
Reporter County:		Inci Source County:	
Reporter Municip:		Inci Source Munic:	
Reporter State:		Inci Source ZIP:	
Reporter Zip:		Contact Name:	
Received Date:	29-May-2017 00:00:00	Incident Source:	UNKNOWN
Incident Src Add 2:		Incident Src Addr:	
ID:		Location Desc:	AREA OF
Incident Description:	CAR FIRE CAUSED SPILL. NO HAZMATS INVOLVED IN FIRE. UNKNOWN CLEAN UP.		
Incident Database:	OPRA Request - Incidents Data (2010 to 2020)		

Substances Information (2010 to 2020)

Substance ID:	Known	Hazmat:	Yes
Substance:	OIL MOTOR	TCPA:	No
Substance Type:	Estimated	State:	Liquid
Quantity:	2	Contained:	Yes
Units:	gallons		

Officials Information (2010 to 2020)

Incident Task:	Notification - Email	ER Organizations:	Case Assignment Section
-----------------------	----------------------	--------------------------	-------------------------

3	1 of 4	WNW	0.01 / 30.44	49.66 / 10	274 Green Brook Road Green Brook Twp NJ 08812	LUST
-------------------	--------	-----	--------------	------------	--	------

Incident ID:	888193	Injuries:	No
Incident Type:	Underground Storage Tank	Road Closure:	No
Incident Date:	14-Dec-2023 00:00:00	DEP Requested:	No
Incident Status:	Terminated	Police at Scene:	No
Incident Category:	Other	Firemen at Scene:	No
Incident Loc Type:	Residential	Public Exposure:	No
Comm Center No:	23-12-14-1314-51	Public Evacuation:	No
Reporter Type:	Other	Facility Evacuated:	No
Reporter Rcvd Date:	14-Dec-2023 13:14:51	Confidential:	
Reporter Title:	REDACTED	Reporter Name:	REDACTED
Rpt Organization:	REDACTED	Incident State:	NJ
Reporter Address:		Incident County:	Somerset
Reporter County:		Inci Source County:	Somerset
Reporter Municip:		Inci Source Munic:	Green Brook Twp
Reporter State:		Inci Source ZIP:	08812
Reporter Zip:		Contact Name:	
Received Date:	14-Dec-2023 13:14:51	Incident Source:	Amy Matza
Incident Src Add 2:		Incident Src Addr:	274 Green Brook Road

93 [esisinfo.com](https://www.esisinfo.com) | Environmental Risk Information Services Order No: 24070200488

Map Key	Number of Records	Direction	Distance (mi/ft)	Elev/Diff (ft)	Site	DB
Data Source:		Closed Sites with Remediated Contamination				
3	4 of 4	WNW	0.01 / 30.44	49.66 / 10	274 GREENBROOK ROAD 274 GREENBROOK RD GREEN BROOK TWP NJ 08812	NJEMS
Site ID:		726765	Address 1:		274 GREENBROOK RD	
WMA:		09	Address 2:			
GNIS:		882172	Address 3:			
HUC11:		02030105120	Mun Code:		1809	
HUC14:		02030105120040	Mun:		GREEN BROOK TWP	
SSN:		1809	Municipality:		GREEN BROOK TWP	
Key:		3403527510	County:		SOMERSET	
WMA Name:		Lower Raritan, South River, and Lawrence	X Coord No:		492467	
Wregion:		2	Y Coord No:		639319	
WR Name:		Raritan	Y:		40.58858766382797	
W Name:		Raritan R Lower (Lawrence to Millstone)	X:		-74.49876852101029	
SW Name:		Green Bk (Bound Bk to N Plainfield gage)	Coord Orig:		Submittal Document	
Global ID:		{F6BDDD33-2553-46BA-BCAE-5209C692A059}	Coord Sys:		NJ STATE PLANE (NAD83) - USFEET	
Coord Type:		GIS Parcel Centroid				
4	1 of 3	NW	0.01 / 33.47	49.65 / 10	BOHL GREENHOUSES 270 GREEN BROOK RD GREEN BROOK NJ 08812	FINDS/FRS
Registry ID:		110063739003				
FIPS Code:		34035				
HUC Code:		02030105				
Site Type Name:		STATIONARY				
Location Description:						
Supplemental Location:						
Create Date:		12-MAR-15				
Update Date:						
Interest Types:		STATE MASTER **Note: Many records provided by the department have a truncated [Interest Types] field.				
SIC Codes:						
SIC Code Descriptions:						
NAICS Codes:						
NAICS Code Descriptions:						
Conveyor:		FRS-GEOCODE				
Federal Facility Code:						
Federal Agency Name:						
Tribal Land Code:						
Tribal Land Name:						
Congressional Dist No:		07				
Census Block Code:		340350521002041				
EPA Region Code:		02				
County Name:		SOMERSET				
US/Mexico Border Ind:						
Latitude:		40.58865				
Longitude:		-74.4976				
Reference Point:		CENTER OF A FACILITY OR STATION				
Coord Collection Method:		ADDRESS MATCHING-HOUSE NUMBER				
Accuracy Value:		30				
Datum:		NAD83				
Source:						
Facility Detail Rprt URL:		https://ofmpub.epa.gov/frs_public2/fii_query_detail.disp_program_facility?p_registry_id=110063739003				
Data Source:		Facility Registry Service - Single File				
Program Acronyms:						
NJ-NJEMS:533748						

Map Key	Number of Records	Direction	Distance (mi/ft)	Elev/Diff (ft)	Site	DB
4	2 of 3	NW	0.01 / 33.47	49.65 / 10	BOHL GREENHOUSES 270 GREEN BROOK RD Green Brook Twp NJ 08812	ALL SITES
Site ID: 533748 PI ID: NL003705 Type: FARM Program: Pesticides Note: Details of sites, including permits, inspections, and enforcement details, can be searched on the NJ DEP DataMiner: https://njems.nj.gov/DataMiner						
4	3 of 3	NW	0.01 / 33.47	49.65 / 10	BOHL GREENHOUSES 270 GREEN BROOK RD GREEN BROOK NJ 08812	NJEMS
Site ID: 533748 WMA: 09 GNIS: 882172 HUC11: 02030105120 HUC14: 02030105120040 SSN: 1809 Key: 3403527510 WMA Name: Lower Raritan, South River, and Lawrence Wregion: 2 WR Name: Raritan W Name: Raritan R Lower (Lawrence to Millstone) SW Name: Green Bk (Bound Bk to N Plainfield gage) Global ID: {771102A3-F8F0-435A-957D-6755067F9D52} Coord Type: Exact Address Match						
Address 1: 270 GREEN BROOK RD Address 2: Address 3: Mun Code: 1809 Mun: GREEN BROOK TWP Municipality: GREEN BROOK TWP County: SOMERSET X Coord No: 492683 Y Coord No: 639339 Y: 40.58864255459452 X: -74.4979907438647 Coord Orig: DEP-GIS Coord Sys: NJ STATE PLANE (NAD83) - USFEET						
5	1 of 5	WNW	0.01 / 34.01	47.06 / 8	280 GREENBROOK RD GREEN BROOK NJ	HIS SPILL
Case No: 95-1-31-1422-16 Hazmat: N Case Number: TD Log: 1495 Dt Received: 31-JAN-95 Nature of Incident: Municipal Substances: Substance Identity: Suspected Substance State: Liquid Substance Name: SEWAGE A310 Letter: N TCPA Chemical: N Comu Code: 1809 Reference Code: 010 Amount Released: 20 GAL Release Verifi: Estimate Subst Contained: N Type of Spill: Terminated Incident Desc: Spill,Sewage Injuries: N Public Exposure: N Facility Evacuation: N Police at Scene: N Public Evacuation: N Firemen at Scene: N Assis Required: N Road Closed: Contamination: Land,Water Receiving Water: TRIB OF GREEN BROOK Wind Direc Speed: Direction:						
Operator: SELL Caller Name: REDACTED Caller Phone: Caller Street: Caller Muni: Caller State: Caller Title: Incident Location: Other Other Location: Location Site: REAR OF Location Phone: Location County: SOMERSET Location Type: Residential Incident Date: 30-JAN-95 Incident Time: 1115 Resp Party: UnKnown Resp Party Name: Res Party Contact: Resp Party Title: Resp Party Phone: Resp Party Street: Resp Party Munic: Resp Party County: Resp Party State: Resp Zip: Local Munic Name: Local Munic Title: Local Munic Phone: Local Munic Date: Local Munic Time: Other Name:						

Map Key	Number of Records	Direction	Distance (mi/ft)	Elev/Diff (ft)	Site	DB
NJSP Name: NJSP NJSP Title: FAX NJSP Phone: NJSP Date: NJSP Time: Date Faxed: 31-JAN-95 Date 1: Date 2: Date 3: A1 Time: A1 Tm: B A2 Name: A2 Referral: DFG A2 Region: A2 Date: 31-JAN-95 A2 Tm: T A3 Referral: A3 Phone: A3 Time: Date Printed: 31-JAN-95 Date Updated: Comments: Status at Scene: DURING CONST OF SEWER LINE SOME SEWAGE MAY HAVE ENTERED BROOK,HD WAS ON SCENE.						
Other Title: Other Phone: Other Date: Other Time: A1 Name: A1 Referral: OEP-WATER A1 Region: Northern A1 Phone: Faxed,Mailed A1 Date: 31-JAN-95 Moa: Drill: Muni Notify: Hazardous: A2 Phone: Faxed A2 Time: A3 Name: A3 Region: A3 Date: A3 Tm: Date A310:						

<u>5</u>	2 of 5	WNW	0.01 / 34.01	47.06 / 8	280 GREENBROOK RD Green Brook Twp NJ	SPILLS
Incident ID: 255243 Incident Type: Spill Incident Date: 15-Nov-2007 00:00:00 Incident Status: Continuous Incident Category: Other Incident Loc Type: Residential Comm Center No: 07-11-15-1247-54 Reporter Type: Municipal Rep. Reporter Rcvd Date: 15-Nov-2007 00:00:00 Reporter Title: REDACTED Rpt Organization: REDATED Reporter Address: Reporter County: Reporter Municip: Reporter State: Reporter Zip: Received Date: 15-Nov-2007 00:00:00 Incident Src Add 2: ID: Incident Description: OIL/ GAS SHEEN IN STREAM FOR ABOUT 10 RESIDENCES. HAS A PETROLEUM ODOR. Incident Database: OPRA Request - Incidents Data (2002 to 2009)						
Injuries: No Road Closure: No DEP Requested: No Police at Scene: Yes Firemen at Scene: No Public Exposure: No Public Evacuation: No Facility Evacuated: No Confidential: Reporter Name: REDACTED Incident State: NJ Incident County: Somerset Inci Source County: Inci Source Munic: Inci Source ZIP: Contact Name: Incident Source: UNKNOWN Incident Src Addr: Location Desc: GREENBROOK BROOK						

Substances Information (2002 to 2009)

Substance ID:	Known	Hazmat:	Yes
Substance Type:	Unknown	TCPA:	No
Quantity:	0.00	State:	Liquid
Units:	unknown	Contained:	No
Substance:	OIL SHEEN		

Officials Information (2002 to 2009)

Incident Task:	Notification - Phone	ER Organizations:	ER - North
Incident Task:	Notification - Fax	ER Organizations:	F&W - North
Incident Task:	Notification - Fax	ER Organizations:	NJSP-ROIC

Map Key	Number of Records	Direction	Distance (mi/ft)	Elev/Diff (ft)	Site	DB
5	3 of 5	WNW	0.01 / 34.01	47.06 / 8	280 GREENBROOK RD Green Brook Twp NJ 08812	SPILLS
<div> <div> Incident ID: 615597 Incident Type: Wetlands/Stream Encroach Incident Date: 12-Sep-2016 00:00:00 Incident Status: Terminated Incident Category: Other Incident Loc Type: Residential Comm Center No: 16-09-12-1116-54 Reporter Type: Municipal Rep. Reporter Rcvd Date: 12-Sep-2016 00:00:00 Reporter Title: REDACTED Rpt Organization: REDATED Reporter Address: Reporter County: Reporter Municip: Reporter State: Reporter Zip: Received Date: 12-Sep-2016 00:00:00 Incident Src Add 2: ID: Incident Description: CALLING TO REPORT STREAM ENCROACHMENT VIOLATION. LOCAL RESIDENT PUT PIPE IN STREAM. TWP HAS BEEN ADVISING RESIDENT FOR A MONTH TO REMOVE AND HE IS NOT LISTENING **Note: Many records provided by the department have a truncated [Incident Description] field. Incident Database: OPRA Request - Incidents Data (2010 to 2020) </div> <div> Injuries: No Road Closure: No DEP Requested: Yes Police at Scene: No Firemen at Scene: No Public Exposure: No Public Evacuation: No Facility Evacuated: No Confidential: Reporter Name: REDACTED Incident State: NJ Incident County: Somerset Inci Source County: Somerset Inci Source Munic: Green Brook Twp Inci Source ZIP: 08812 Contact Name: Incident Source: TONY MARQUES Incident Src Addr: 280 GREENBROOK RD Location Desc: BEHIND </div> </div>						
Substances Information (2010 to 2020)						
<div> <div> Substance ID: Known Substance: SOLID WASTE, OTHER Substance Type: Unknown Quantity: 0 Units: unknown </div> <div> Hazmat: No TCPA: No State: Solid Contained: Yes </div> </div>						
Officials Information (2010 to 2020)						
<div> <div> Incident Task: Notification - Email Incident Task: Notification - Email Incident Task: Notification - Email </div> <div> ER Organizations: F&W - North ER Organizations: NJSP-ROIC ER Organizations: Coastal Land Use -Trenton </div> </div>						
5	4 of 5	WNW	0.01 / 34.01	47.06 / 8	MARQUES 280 GREENBROOK RD Green Brook Twp NJ 08812	ALL SITES
<div> <div> Site ID: 590877 PI ID: 1809-16-0003.1 Type: COASTAL AND LAND USE Program: Land Use Note: Details of sites, including permits, inspections, and enforcement details, can be searched on the NJ DEP DataMiner: https://njems.nj.gov/DataMiner </div> </div>						
5	5 of 5	WNW	0.01 / 34.01	47.06 / 8	MARQUES LUCERO A & TONY A 280 GREENBROOK RD GREEN BROOK TWP NJ 08812	NJEMS
<div> <div> Site ID: 590877 WMA: 09 GNIS: 882172 HUC11: 02030105120 </div> <div> Address 1: 280 GREENBROOK RD Address 2: Address 3: Mun Code: 1809 </div> </div>						

Map Key	Number of Records	Direction	Distance (mi/ft)	Elev/Diff (ft)	Site	DB
HUC14:	02030105120040			Mun:	GREEN BROOK TWP	
SSN:	1809			Municipality:	GREEN BROOK TWP	
Key:	3403527510			County:	SOMERSET	
WMA Name:	Lower Raritan, South River, and Lawrence			X Coord No:	492222	
Wregion:	2			Y Coord No:	639131	
WR Name:	Raritan			Y:	40.58807159227668	
W Name:	Raritan R Lower (Lawrence to Millstone)			X:	-74.49965072378144	
SW Name:	Green Bk (Bound Bk to N Plainfield gage)			Coord Orig:	DEP-GIS	
Global ID:	{0A4CDC72-6777-4254-A43B-326ECDA57BD7}			Coord Sys:	NJ STATE PLANE (NAD83) - USFEET	
Coord Type:	Exact Address Match					

6	1 of 1	NNW	0.01 / 36.79	50.14 / 11	270 GREENBROOK RD GREEN BROOK TWP NJ	HIS SPILL
Case No:	93-12-7-0858-42			Operator:	ROGER	
Hazmat:	N			Caller Name:	REDACTED	
Case Number:				Caller Phone:		
TD Log:	20589			Caller Street:		
Dt Received:	07-DEC-93			Caller Muni:		
Nature of Incident:	Facility			Caller State:		
Substances:				Caller Title:		
Substance Identity:	Known			Incident Location:	Other	
Substance State:	Liquid			Other Location:		
Substance Name:	SEWAGE RAW			Location Site:	SEWER LINE	
A310 Letter:	N			Location Phone:		
TCPA Chemical:	N			Location County:	SOMERSET	
Comu Code:	1809			Location Type:	Residential	
Reference Code:	010			Incident Date:	06-DEC-93	
Amount Released:	NONE			Incident Time:	0930	
Release Verifi:				Resp Party:	Known	
Subst Contained:	Y			Resp Party Name:	PLAINFIELD JT MTG	
Type of Spill:				Res Party Contact:		
Incident Desc:	Equip Upset			Resp Party Title:		
Injuries:	N			Resp Party Phone:		
Public Exposure:	N			Resp Party Street:		
Facility Evacuation:	N			Resp Party Munic:		
Police at Scene:	N			Resp Party County:		
Public Evacuation:	N			Resp Party State:		
Firemen at Scene:	N			Resp Zip:		
Assis Required:	N			Local Munic Name:		
Road Closed:				Local Munic Title:		
Contamination:	NONE			Local Munic Phone:		
Receiving Water:	NONE			Local Munic Date:		
Wind Direc Speed:				Local Munic Time:		
Direction:				Other Name:		
NJSP Name:				Other Title:		
NJSP Title:				Other Phone:		
NJSP Phone:				Other Date:		
NJSP Date:				Other Time:		
NJSP Time:				A1 Name:		
Date Faxed:				A1 Referral:	OEP-WATER	
Date 1:				A1 Region:	Northern	
Date 2:				A1 Phone:	Faxed,Mailed	
Date 3:				A1 Date:	07-DEC-93	
A1 Time:				Moa:		
A1 Tm:	T			Drill:		
A2 Name:				Muni Notify:		
A2 Referral:				Hazardous:		
A2 Region:				A2 Phone:		
A2 Date:				A2 Time:		
A2 Tm:				A3 Name:		
A3 Referral:				A3 Region:		
A3 Phone:				A3 Date:		
A3 Time:				A3 Tm:		
Date Printed:				Date A310:		

Map Key	Number of Records	Direction	Distance (mi/ft)	Elev/Diff (ft)	Site	DB
Date Updated:						
Comments:						
Status at Scene:		SEWER LINE COLLAPSED NO DISCHARGE LINE WAS 36 INCH IN SIZE.				
7	1 of 1	SW	0.01 / 40.27	30.86 / -9	NJ	HIST FILL
State Fill:		0				
State Fill 1:		0				
Fill:		f				
Global ID:		{E67B48EE-2AA3-44C9-865A-E1045452633E}				
Shape Length:		1696.10814568				
8	1 of 3	ENE	0.01 / 42.40	42.65 / 3	CAPELLA DAVID 250 GREEN BROOK RD GREEN BROOK NJ 08812	FINDS/FRS
Registry ID:		110060307412				
FIPS Code:		34035				
HUC Code:		02030105				
Site Type Name:		STATIONARY				
Location Description:						
Supplemental Location:						
Create Date:		28-AUG-14				
Update Date:						
Interest Types:		STATE MASTER **Note: Many records provided by the department have a truncated [Interest Types] field.				
SIC Codes:						
SIC Code Descriptions:						
NAICS Codes:						
NAICS Code Descriptions:						
Conveyor:		FRS-GEOCODE				
Federal Facility Code:						
Federal Agency Name:						
Tribal Land Code:						
Tribal Land Name:						
Congressional Dist No:		07				
Census Block Code:		340350521002028				
EPA Region Code:		02				
County Name:		SOMERSET				
US/Mexico Border Ind:						
Latitude:		40.58816				
Longitude:		-74.49449				
Reference Point:		CENTER OF A FACILITY OR STATION				
Coord Collection Method:		ADDRESS MATCHING-HOUSE NUMBER				
Accuracy Value:		30				
Datum:		NAD83				
Source:						
Facility Detail Rprt URL:		https://ofmpub.epa.gov/frs_public2/fii_query_detail.disp_program_facility?p_registry_id=110060307412				
Data Source:		Facility Registry Service - Single File				
Program Acronyms:						
NJ-NJEMS:519723						
8	2 of 3	ENE	0.01 / 42.40	42.65 / 3	CAPELLA DAVID 250 GREEN BROOK RD GREEN BROOK NJ 08812	NJEMS
Site ID:		519723		Address 1:		250 GREEN BROOK RD
WMA:		09		Address 2:		
GNIS:		882172		Address 3:		
HUC11:		02030105120		Mun Code:		1809
HUC14:		02030105120040		Mun:		GREEN BROOK TWP
SSN:		1809		Municipality:		GREEN BROOK TWP

100	esisinfo.com Environmental Risk Information Services	Order No: 24070200488
-----	---	-----------------------

Map Key	Number of Records	Direction	Distance (mi/ft)	Elev/Diff (ft)	Site	DB
Moa:	0				A2 Name:	
Drill:	0				A2 Referral:	
Muni Notify:	0				A2 Region:	
Hazardous:	No				A2 Phone:	
A2 Date:					A2 Time:	
A2 Tm:					A3 Name:	
A3 Referral:					A3 Region:	
A3 Phone:					A3 Date:	
A3 Time:					A3 Tm:	
Date Printed:					Date A310:	
Date Updated:					Date Faxed:	
Location Site:		AT RESIDENCE				
Comments:						
Status at Scene:		1/550 GAL UST REMOVED. CLEAN UP PENDING CONTRACT.				

Officials Information

Name:	GREEN BROOK TWP	Phone:	732-968-1188
Method:	Office	Date:	18-OCT-01
Notify:	MUNIC	Time:	1142
Offiliate:	OPER 405		
Name:		Phone:	
Method:	Faxed, Mailed	Date:	18-OCT-01
Notify:	BFO-CAS	Time:	
Offiliate:	DRPSR		

Substances Information

Chem Code:	02000	Identity:	Known
Substance:	OIL HEATING	Substate:	Liquid
Spill Type:	Terminated	Sign:	
UNNO:		Amount:	0
TCPA:	N	Unit:	UNKNOWN
HAZMAT:	Y	Verify:	
Approved:	04-AUG-90	Contained:	Yes

<u>9</u>	2 of 8	W	0.01 / 65.14	45.03 / 6	287 GREENBROOK RD GREEN BROOK TWP NJ	HIST LUST
Case No:	01-10-08-0909-58	Operator:	JIMH			
Hazmat:		Caller Name:	REDACTED			
Case No2:		Caller Phone:				
TD Log:	85765	Caller Street:				
Dt Received:	08-OCT-01	Caller Municipality:				
Nature of Incident:	Other	Caller State:				
Substances:		Caller Title:				
Substance Identity:		Incident Loc:	Other			
Substance State:		Other Location:				
Substance Name:		Location Phone:				
A310 Letter:	-	Location County:	SOMERSET			
TCPA Chemical:		Location Type:	Residential			
Comu Code:	1809	Incident Date:	30-SEP-01			
Reference Code:	101	Incident Time:				
Amount Released:		Resp Party:	Known			
Release Verifi:		Resp Party Name:	RESID			
Subst Contained:		Res Party Contact:	VINCENT DAMICO			
Type of Spill:		Resp Party Title:	OWNER			
Incident Desc:		Resp Party Phone:	732-752-3194			
Injuries:	N	Resp Party Street:	287 GREENBROOK RD			
Public Exposure:	N	Resp Party Munic:	GREEN BROOK TWP			
Facility Evacuation:	N	Resp Party County:	SOMERSET			
Police at Scene:	N	Resp Party State:	NJ			
Public Evacuation:	N	Resp Zip:				
Firemen at Scene:	N	Local Munic Name:				

Map Key	Number of Records	Direction	Distance (mi/ft)	Elev/Diff (ft)	Site	DB
Assis Required:	N				Local Munic Title:	
Road Closed:	No				Local Munic Phone:	
Contamination:	Land				Local Munic Date:	
Receiving Water:					Local Munic Time:	
Wind Direc Speed:	0				Other Name:	
Direction:					Other Title:	
NJSP Name:					Other Phone:	
NJSP Title:					Other Date:	
NJSP Phone:					Other Time:	
NJSP Date:					A1 Name:	
NJSP Time:					A1 Referal:	
A1 Region:					Date 1:	
A1 Phone:					Date 2:	
A1 Date:					Date 3:	
A1 Time:					A1 Tm:	
Moa:	0				A2 Name:	
Drill:	0				A2 Referal:	
Muni Notify:	0				A2 Region:	
Hazardous:	No				A2 Phone:	
A2 Date:					A2 Time:	
A2 Tm:					A3 Name:	
A3 Referal:					A3 Region:	
A3 Phone:					A3 Date:	
A3 Time:					A3 Tm:	
Date Printed:					Date A310:	
Date Updated:					Date Faxed:	
Location Site:		RESID				
Comments:						
Status at Scene:		FOUND CONTAMINATION AROUND 1-550 UST DURING INSPECTION FOR SALE OF PROPERTY				

Officials Information

Name:	GREEN BROOK TWP	Phone:	732-968-1188
Method:	Office	Date:	08-OCT-01
Notify:	MUNIC	Time:	0915
Offiliate:	OPER 405		
Name:		Phone:	
Method:	Faxed, Mailed	Date:	08-OCT-01
Notify:	BFO-CAS	Time:	
Offiliate:	DRPSR		

Substances Information

Chem Code:	01995	Identity:	Known
Substance:	OIL FUEL #2	Substate:	Liquid
Spill Type:		Sign:	
UNNO:		Amount:	0
TCPA:	N	Unit:	UNKNOWN
HAZMAT:	Y	Verify:	
Approved:	04-AUG-90	Contained:	No

<u>9</u>	3 of 8	W	0.01 / 65.14	45.03 / 6	CAFRO ROBERT 287 GREENBROOK RD GREEN BROOK TWP NJ 08812	FINDS/FRS
Registry ID:	110032581631					
FIPS Code:	34035					
HUC Code:	02030105					
Site Type Name:	STATIONARY					
Location Description:						
Supplemental Location:						
Create Date:	05-NOV-07					
Update Date:	12-OCT-12					
Interest Types:	STATE MASTER	**Note: Many records provided by the department have a truncated [Interest Types] field.				
SIC Codes:						

Map Key	Number of Records	Direction	Distance (mi/ft)	Elev/Diff (ft)	Site	DB
SIC Code Descriptions: NAICS Codes: NAICS Code Descriptions: Conveyor: FRS-GEOCODE Federal Facility Code: Federal Agency Name: Tribal Land Code: Tribal Land Name: Congressional Dist No: 07 Census Block Code: 340350521002025 EPA Region Code: 02 County Name: SOMERSET US/Mexico Border Ind: Latitude: 40.58789 Longitude: -74.49997 Reference Point: CENTER OF A FACILITY OR STATION Coord Collection Method: ADDRESS MATCHING-HOUSE NUMBER Accuracy Value: 30 Datum: NAD83 Source: Facility Detail Rprt URL: https://ofmpub.epa.gov/frs_public2/fii_query_detail.disp_program_facility?p_registry_id=110032581631 Data Source: Facility Registry Service - Single File Program Acronyms:						

NJ-NJEMS:179673

9	4 of8	W	0.01 / 65.14	45.03 / 6	287 Greenbrook Road 287 Greenbrook Rd Green Brook NJ 08812	VCP
PI Number: Case NO: 01-10-08-0909-58 Case Type: MOA Execution Dt: 07/11/2001 Site Municipality: Green Brook Site County: Somerset Case Contact Department: Case Contact First Name: Vincent Case Contact Middle Initial: Case Contact Last Name: D Case Contact Organization: Case Contact Addr Line 1: Case Contact Addr Line 2: Case Contact City: Green Brook Case Contact State: NJ Case Contact Zip:						

9	5 of8	W	0.01 / 65.14	45.03 / 6	CAFRO ROBERT 287 GREENBROOK RD GREEN BROOK TWP NJ 08812	NJEMS
Site ID: 179673 WMA: 09 GNIS: 882172 HUC11: 02030105120 HUC14: 02030105120040 SSN: 1809 Key: 3403527510 WMA Name: Lower Raritan, South River, and Lawrence Wregion: 2 WR Name: Raritan W Name: Raritan R Lower (Lawrence to Millstone) SW Name: Green Bk (Bound Bk to N Plainfield gage) Global ID: {672C3E30-34F9-41C9-B116-46CED7D1EF62}						
Address 1: 287 GREENBROOK RD Address 2: Address 3: Mun Code: 1809 Mun: GREEN BROOK TWP Municipality: GREEN BROOK TWP County: SOMERSET X Coord No: 493395 Y Coord No: 639545 Y: 40.589207969698755 X: -74.49542692399004 Coord Orig: DEP-GIS Coord Sys: NJ STATE PLANE (NAD83) - USFEET						

Map Key	Number of Records	Direction	Distance (mi/ft)	Elev/Diff (ft)	Site	DB
Coord Type:		Approx. Addr. Match				
9	6 of 8	W	0.01 / 65.14	45.03 / 6	287 GREEN BROOK ROAD 287 GREEN BROOK RD Green Brook Twp NJ 08812	SITE REMEDATION
Site ID:		179673				
PI ID:		129972				
Type:		SRP-PI				
Program:		Site Remediation				
Note:		Details of Site Remediation Program sites, including the SRP Site Detail report, inspections, and enforcement details, can be searched on the NJ DEP DataMiner: https://njems.nj.gov/DataMiner				
9	7 of 8	W	0.01 / 65.14	45.03 / 6	CAFRO ROBERT 287 GREEN BROOK RD Green Brook Twp NJ 08812	ALL SITES
Site ID:		179673				
PI ID:		1809-04-0006.1				
Type:		COASTAL AND LAND USE				
Program:		Land Use				
Note:		Details of sites, including permits, inspections, and enforcement details, can be searched on the NJ DEP DataMiner: https://njems.nj.gov/DataMiner				
9	8 of 8	W	0.01 / 65.14	45.03 / 6	287 GREEN BROOK ROAD 287 GREENBROOK RD Green Brook Twp NJ	SHWS
Site ID:		Deed Notice Status:				
PI No:		Deed Notice Date:				
Category:		DN Date Dt:				
Community Code:		CEA Status:				
Lead:		CEA Date:				
Home Owner:		CEA Date Dt:				
Unk Contam Source:		Dataload Date:				
Status:		Dataload Date Dt:				
Status Dt:		Remediation Level:				
Status Date Dt:		Remedial L:				
NPL Status:		Coordinate:				
NPL Date:		X Coordinate:				
NPL Date Dt:		Y Coordinate:				
Eng Control Status:		X:				
Eng Control Date:		Y:				
EC Date Dt:						
Site ID (Data Miner):		179673				
PI Name (Data Miner):		287 GREEN BROOK ROAD				
Address (Data Miner):		287 GREENBROOK RD				
City (Data Miner):		Green Brook Twp				
County (Data Miner):		Somerset				
PI Name (Map):						
Address (Map):						
Municipality (Map):						
County (Map):						
Zip Code (Map):						
Data Source:		Closed Sites with Remediated Contamination				
10	1 of 2	E	0.04 / 191.17	38.26 / -1	WINKEY KAREN 246 GREENBROOK RD GREEN BROOK TWP NJ 08812	NJEMS
Site ID:		199813		Address 1: 246 GREENBROOK RD		
WMA:		09		Address 2:		

Map Key	Number of Records	Direction	Distance (mi/ft)	Elev/Diff (ft)	Site	DB
GNIS: 882172 Address 3: HUC11: 02030105120 Mun Code: 1809 HUC14: 02030105120040 Mun: GREEN BROOK TWP SSN: 1809 Municipality: GREEN BROOK TWP Key: 3403527510 County: SOMERSET WMA Name: Lower Raritan, South River, and Lawrence X Coord No: 494027 Wregion: 2 Y Coord No: 639022 WR Name: Raritan Y: 40.58777217561434 W Name: Raritan R Lower (Lawrence to Millstone) X: -74.49315133469395 SW Name: Green Bk (Bound Bk to N Plainfield gage) Coord Orig: DEP-GIS Global ID: {25013D79-56C4-4C3C-A3A4-D82F4AF5FC0D} Coord Sys: NJ STATE PLANE (NAD83) - USFEET Coord Type: Approx. Addr. Match						
10	2 of 2	E	0.04 / 191.17	38.26 / -1	WINKEY KAREN 246 GREENBROOK RD Green Brook Twp NJ 08812	ALL SITES
Site ID: 199813 PI ID: 1809-05-0004.1 Type: COASTAL AND LAND USE Program: Land Use Note: Details of sites, including permits, inspections, and enforcement details, can be searched on the NJ DEP DataMiner: https://njems.nj.gov/DataMiner						
11	1 of 1	W	0.04 / 202.37	43.49 / 4	HECTOR'S PERSONAL LAWN CARE 291 GREEN BROOK RD Green Brook Twp NJ 08812	ALL SITES
Site ID: 615994 PI ID: NL005035 Type: COMMERCIAL ENTITY Program: Pesticides Note: Details of sites, including permits, inspections, and enforcement details, can be searched on the NJ DEP DataMiner: https://njems.nj.gov/DataMiner						
12	1 of 1	W	0.04 / 218.12	43.00 / 4	280 GREENBROOK ROAD GREENBROOK NJ	HIS SPILL
Case No: 87-05-04-1736 Operator: ANTHONY Hazmat: Y Caller Name: REDACTED Case Number: Caller Phone: TD Log: 2555 Caller Street: Dt Received: 04-MAY-87 Caller Muni: Nature of Incident: Citizen Caller State: Substances: Caller Title: Substance Identity: Known Incident Location: Other Substance State: Liquid Other Location: Substance Name: OIL Location Site: BACK OF HOUSE A310 Letter: Location Phone: TCPA Chemical: Location County: SOMERSET Comu Code: 1809 Location Type: Residential Reference Code: Incident Date: 04-MAY-87 Amount Released: UNK Incident Time: 1700 Release Verifi: Resp Party: Unknown Subst Contained: N Resp Party Name: Type of Spill: Continuous Res Party Contact: Incident Desc: SPILL Resp Party Title: Injuries: N Resp Party Phone: Public Exposure: Y Resp Party Street: Facility Evacuation: N Resp Party Munic: Police at Scene: N Resp Party County:						

Map Key	Number of Records	Direction	Distance (mi/ft)	Elev/Diff (ft)	Site	DB
Public Evacuation:	U				Resp Party State:	
Firemen at Scene:	U				Resp Zip:	
Assis Required:	Y				Local Munic Name:	
Road Closed:					Local Munic Title:	
Contamination:					Local Munic Phone:	
Receiving Water:	GREENBROOK				Local Munic Date:	
Wind Direc Speed:	0				Local Munic Time:	
Direction:					Other Name:	
NJSP Name:	TPR ARTHUR				Other Title:	
NJSP Title:	NJSP				Other Phone:	
NJSP Phone:	609-882-2000				Other Date:	
NJSP Date:	04-MAY-87				Other Time:	
NJSP Time:	1921				A1 Name:	LES JONES
Date Faxed:					A1 Referral:	DEQ
Date 1:					A1 Region:	HQ1
Date 2:					A1 Phone:	HOME
Date 3:					A1 Date:	04-MAY-87
A1 Time:	1852				Moa:	
A1 Tm:					Drill:	
A2 Name:					Muni Notify:	
A2 Referral:					Hazardous:	
A2 Region:					A2 Phone:	
A2 Date:					A2 Time:	
A2 Tm:					A3 Name:	
A3 Referral:					A3 Region:	
A3 Phone:					A3 Date:	
A3 Time:					A3 Tm:	
Date Printed:					Date A310:	
Date Updated:						
Comments:						
Status at Scene:						

13	1 of 4	NNE	0.05 / 273.98	45.42 / 6	100 EDGEWOOD AVE Green Brook Twp NJ 08812	LUST
Incident ID:	569514			Injuries:	No	
Incident Type:	Underground Storage Tank			Road Closure:	No	
Incident Date:	18-Aug-2015 00:00:00			DEP Requested:	No	
Incident Status:	Terminated			Police at Scene:	No	
Incident Category:	Other			Firemen at Scene:	No	
Incident Loc Type:	Residential			Public Exposure:	No	
Comm Center No:	15-08-18-1043-27			Public Evacuation:	No	
Reporter Type:	Other			Facility Evacuated:	No	
Reporter Rcvd Date:	18-Aug-2015 00:00:00			Confidential:		
Reporter Title:	REDACTED			Reporter Name:	REDACTED	
Rpt Organization:	REDATED			Incident State:	NJ	
Reporter Address:				Incident County:	Somerset	
Reporter County:				Inci Source County:	Somerset	
Reporter Municip:				Inci Source Munic:	Green Brook Twp	
Reporter State:				Inci Source ZIP:	08812	
Reporter Zip:				Contact Name:		
Received Date:	18-Aug-2015 00:00:00			Incident Source:	FRED MARIGLIANO	
Incident Src Add 2:				Incident Src Addr:	100 EDGEWOOD AVE	
ID:				Location Desc:	RESIDENTIAL	
Incident Description:	1/550 GALLON UST REMOVED. CLEAN UP PENDING.					
Incident Database:	OPRA Request - Incidents Data (2010 to 2020)					

Substances Information (2010 to 2020)

Substance ID:	Known	Hazmat:	Yes
Substance:	OIL HEATING #2	TCPA:	No
Substance Type:	Unknown	State:	Liquid
Quantity:	0	Contained:	Yes
Units:	unknown		

Map Key	Number of Records	Direction	Distance (mi/ft)	Elev/Diff (ft)	Site	DB
---------	-------------------	-----------	------------------	----------------	------	----

Officials Information (2010 to 2020)

Incident Task:	Notification - A310	ER Organizations:	GREEN BROOK TWP
Incident Task:	Notification - Fax	ER Organizations:	Case Assignment Section

13	2 of 4	NNE	0.05 / 273.98	45.42 / 6	100 EDGEWOOD AVENUE 100 EDGEWOOD AVE GREEN BROOK NJ 08812	NJEMS
--------------------	--------	-----	---------------	-----------	---	-------

Site ID:	569448	Address 1:	100 EDGEWOOD AVE
WMA:	09	Address 2:	
GNIS:	882172	Address 3:	
HUC11:	02030105120	Mun Code:	1809
HUC14:	02030105120040	Mun:	GREEN BROOK TWP
SSN:	1809	Municipality:	GREEN BROOK TWP
Key:	3403527510	County:	SOMERSET
WMA Name:	Lower Raritan, South River, and Lawrence	X Coord No:	493537
Wregion:	2	Y Coord No:	639872
WR Name:	Raritan	Y:	40.59010559236822
W Name:	Raritan R Lower (Lawrence to Millstone)	X:	-74.49491553548873
SW Name:	Green Bk (Bound Bk to N Plainfield gage)	Coord Orig:	DEP-SRP-GIS
Global ID:	{764AF3B9-A8E8-4168-9411-A64A37E05B6B}	Coord Sys:	NJ STATE PLANE (NAD83) - USFEET
Coord Type:	GIS Parcel Centroid		

13	3 of 4	NNE	0.05 / 273.98	45.42 / 6	100 EDGEWOOD AVENUE 100 EDGEWOOD AVE Green Brook Twp NJ 08812	SITE REMEDIATION
--------------------	--------	-----	---------------	-----------	---	------------------

Site ID:	569448
PI ID:	713297
Type:	SRP-PI
Program:	Site Remediation
Note:	Details of Site Remediation Program sites, including the SRP Site Detail report, inspections, and enforcement details, can be searched on the NJ DEP DataMiner: https://njems.nj.gov/DataMiner

13	4 of 4	NNE	0.05 / 273.98	45.42 / 6	100 EDGEWOOD AVENUE 100 EDGEWOOD AVE Green Brook Twp NJ	SHWS
--------------------	--------	-----	---------------	-----------	---	------

Site ID:		Deed Notice Status:	
PI No:	713297	Deed Notice Date:	
Category:		DN Date Dt:	
Community Code:		CEA Status:	
Lead:		CEA Date:	
Home Owner:	Yes	CEA Date Dt:	
Unk Contam Source:		Dataload Date:	
Status:		Dataload Date Dt:	
Status Dt:		Remediation Level:	
Status Date Dt:		Remedial L:	
NPL Status:		Coordinate:	
NPL Date:		X Coordinate:	
NPL Date Dt:		Y Coordinate:	
Eng Control Status:		X:	
Eng Control Date:		Y:	
EC Date Dt:			
Site ID (Data Miner):	569448		
PI Name (Data Miner):	100 EDGEWOOD AVENUE		
Address (Data Miner):	100 EDGEWOOD AVE		
City (Data Miner):	Green Brook Twp		
County (Data Miner):	Somerset		
PI Name (Map):			
Address (Map):			
Municipality (Map):			

Map Key	Number of Records	Direction	Distance (mi/ft)	Elev/Diff (ft)	Site	DB
County (Map): Zip Code (Map): Data Source: Closed Sites with Remediated Contamination						
14	1 of 1	NNE	0.05 / 282.35	45.42 / 6	100 EDGEWOOD AVENUE 100 EDGEWOOD AVE Green Brook Twp NJ	DSHW
<div> <div> Site ID: 569448 Site ID 2: PI No: 713297 Category: Status: Status Dt: Status Date Dt: CEA Status: CEA Date: CEA Date Dt: Deed Notice Status: Deed Notice Date: DN Date Dt: Eng Control Status: Eng Control Date: EC Date Dt: NPL Status: NPL Date: NPL Date Dt: Site ID (Data Miner): PI Name (Data Miner): 100 EDGEWOOD AVENUE Address (Data Miner): 100 EDGEWOOD AVE City (Data Miner): Green Brook Twp County (Data Miner): Somerset PI Name (Map): Address (Map): Municipality (Map): Global ID: Data Source: Closed Sites with Remediated Contamination Original Source: KCS Record Date: 10-NOV-2020 </div> <div> Dataload Date: Dataload Date Dt: Remediation Level: Remedial L: Lead: Unk Contam Source: Community Code: Home Owner: Yes Zip Code: County: Coordinate: Latitude: Longitude: Point X: Point Y: X Coord No : Y Coord No: X Coordinate: Y Coordinate: </div> </div>						
15	1 of 2	E	0.05 / 285.18	39.61 / 0	CAPELLA ANTHONY 244 GREENBROOK RD GREEN BROOK TWP NJ 08812	NJEMS
<div> <div> Site ID: 95742 WMA: 09 GNIS: 882172 HUC11: 02030105120 HUC14: 02030105120040 SSN: 1809 Key: 3403527510 WMA Name: Lower Raritan, South River, and Lawrence Wregion: 2 WR Name: Raritan W Name: Raritan R Lower (Lawrence to Millstone) SW Name: Green Bk (Bound Bk to N Plainfield gage) Global ID: {8D35C107-F57C-46AD-9818-8C5688E7A080} Coord Type: Exact Address Match </div> <div> Address 1: 244 GREENBROOK RD Address 2: Address 3: Mun Code: 1809 Mun: GREEN BROOK TWP Municipality: GREEN BROOK TWP County: SOMERSET X Coord No: 494871 Y Coord No: 639316 Y: 40.58857901196218 X: -74.49011216579537 Coord Orig: DEP-GIS Coord Sys: NJ STATE PLANE (NAD83) - USFEET </div> </div>						
15	2 of 2	E	0.05 / 285.18	39.61 / 0	CAPELLA ANTHONY 244 GREENBROOK RD Green Brook Twp NJ 08812	ALL SITES

Map Key	Number of Records	Direction	Distance (mi/ft)	Elev/Diff (ft)	Site	DB
<hr/>						
Site ID:		95742				
PI ID:		1809-02-0002.1				
Type:		COASTAL AND LAND USE				
Program:		Land Use				
Note:		Details of sites, including permits, inspections, and enforcement details, can be searched on the NJ DEP DataMiner: https://njems.nj.gov/DataMiner				

16	1 of 2	N	0.06 / 318.61	54.13 / 15	104 CRAMER AVE Green Brook Twp NJ 08812	SPILLS
<hr/>						
Incident ID:	629673			Injuries:	No	
Incident Type:	Spill			Road Closure:	No	
Incident Date:	30-Jan-2017 00:00:00			DEP Requested:	No	
Incident Status:	Terminated			Police at Scene:	Yes	
Incident Category:	Other			Firemen at Scene:	Yes	
Incident Loc Type:	Residential			Public Exposure:	No	
Comm Center No:	17-01-30-1445-20			Public Evacuation:	No	
Reporter Type:	Municipal Rep.			Facility Evacuated:	No	
Reporter Rcvd Date:	30-Jan-2017 00:00:00			Confidential:		
Reporter Title:	REDACTED			Reporter Name:	REDACTED	
Rpt Organization:	REDACTED			Incident State:	NJ	
Reporter Address:				Incident County:	Somerset	
Reporter County:				Inci Source County:	Somerset	
Reporter Municip:				Inci Source Munic:	Green Brook Twp	
Reporter State:				Inci Source ZIP:	08812	
Reporter Zip:				Contact Name:		
Received Date:	30-Jan-2017 00:00:00			Incident Source:	ANDREA APNER	
Incident Src Add 2:				Incident Src Addr:	104 CRAMER AVE	
ID:				Location Desc:	AT	
Incident Description:	CALLER REPORTING GREENBROOKE REGIONAL FD REPORTED A SPILL OF #2 HEATING OIL IN BASEMENT 1-2 GALLONS FROM A OIL TANK LEAKING. CLEAN UP IN PROGRESS BY FUEL OIL COMPANY. NO STORM DRAINS IMPACTED.					
Incident Database:	OPRA Request - Incidents Data (2010 to 2020)					

Substances Information (2010 to 2020)

Substance ID:	Known	Hazmat:	Yes
Substance:	OIL HEATING #2	TCPA:	No
Substance Type:	Estimated	State:	Liquid
Quantity:	2	Contained:	Yes
Units:	gallons		

Officials Information (2010 to 2020)

Incident Task:	Notification - Email	ER Organizations:	Case Assignment Section
----------------	----------------------	-------------------	-------------------------

16	2 of 2	N	0.06 / 318.61	54.13 / 15	104 CRAMER AVE Green Brook Twp NJ 08812	SPILLS
<hr/>						
Incident ID:	630144			Injuries:	No	
Incident Type:	Spill			Road Closure:	No	
Incident Date:	30-Jan-2017 00:00:00			DEP Requested:	No	
Incident Status:	Terminated			Police at Scene:	No	
Incident Category:	Other			Firemen at Scene:	No	
Incident Loc Type:	Residential			Public Exposure:	No	
Comm Center No:	17-02-03-1637-45			Public Evacuation:	No	
Reporter Type:	Citizen Complaint			Facility Evacuated:	No	
Reporter Rcvd Date:	03-Feb-2017 00:00:00			Confidential:		
Reporter Title:	REDACTED			Reporter Name:	REDACTED	
Rpt Organization:	REDACTED			Incident State:	NJ	
Reporter Address:				Incident County:	Somerset	

Map Key	Number of Records	Direction	Distance (mi/ft)	Elev/Diff (ft)	Site	DB
<div> <div> Reporter County: Reporter Municip: Reporter State: Reporter Zip: Received Date: 03-Feb-2017 00:00:00 Incident Src Add 2: ID: Incident Description: Incident Database: </div> <div> REPORTED SPILL OF FLUIDS FROM A 275 GAL ABOVE GROUND TANK . CLEAN UP COMPLETED. OPRA Request - Incidents Data (2010 to 2020) </div> </div> <div> Inci Source County: Essex Inci Source Munic: Irvington Twp Inci Source ZIP: 07111 Contact Name: STEVE Incident Source: ARBA OIL Incident Src Addr: 507 CHANCLOR AVE Location Desc: RESIDENCE </div>						
<u>Substances Information (2010 to 2020)</u>						
<div> Substance ID: Known Substance: OIL HEATING #2 Substance Type: Estimated Quantity: 2 Units: ounces </div> <div> Hazmat: Yes TCPA: No State: Liquid Contained: Yes </div>						
<u>Officials Information (2010 to 2020)</u>						
<div> Incident Task: A310 Auto Email Sent Incident Task: Notification - A310 Incident Task: Notification - Email </div> <div> ER Organizations: ER Organizations: GREEN BROOK TWP ER Organizations: Case Assignment Section </div>						
17	1 of 1	W	0.06 / 322.22	40.54 / 1	287 GREEN BROOK ROAD 287 GREENBROOK RD Green Brook Twp NJ	DSHW
<div> Site ID: 179673 Site ID 2: PI No: 129972 Category: Status: Status Dt: Status Date Dt: CEA Status: CEA Date: CEA Date Dt: Deed Notice Status: Deed Notice Date: DN Date Dt: Eng Control Status: Eng Control Date: EC Date Dt: NPL Status: NPL Date: NPL Date Dt: Site ID (Data Miner): PI Name (Data Miner): 287 GREEN BROOK ROAD Address (Data Miner): 287 GREENBROOK RD City (Data Miner): Green Brook Twp County (Data Miner): Somerset PI Name (Map): Address (Map): Municipality (Map): Global ID: Data Source: Closed Sites with Remediated Contamination Original Source: KCS Record Date: 10-NOV-2020 </div> <div> Dataload Date: Dataload Date Dt: Remediation Level: Remedial L: Lead: Unk Contam Source: Community Code: Home Owner: Yes Zip Code: County: Coordinate: Latitude: Longitude: Point X: Point Y: X Coord No : Y Coord No: X Coordinate: Y Coordinate: </div>						
18	1 of 3	E	0.08 / 432.56	39.64 / 0	EDISON LANDCAPE 240 GREENBROOK RD	ALL SITES

Map Key	Number of Records	Direction	Distance (mi/ft)	Elev/Diff (ft)	Site	DB
Green Brook Twp NJ 08812						
Site ID:	375899					
PI ID:	99373A					
Type:	PESTICIDE APPLICATOR BUSINESS					
Program:	Pesticides					
Note:	Details of sites, including permits, inspections, and enforcement details, can be searched on the NJ DEP DataMiner: https://njems.nj.gov/DataMiner					

18	2 of3	E	0.08 / 432.56	39.64 / 0	EDISON LANDSCAPE 240 GREENBROOK RD GREEN BROOK TWP NJ 08812	NJEMS
Site ID:	375899			Address 1:	240 GREENBROOK RD	
WMA:	09			Address 2:		
GNIS:	882172			Address 3:		
HUC11:	02030105120			Mun Code:	1809	
HUC14:	02030105120040			Mun:	GREEN BROOK TWP	
SSN:	1809			Municipality:	GREEN BROOK TWP	
Key:	3403527510			County:	SOMERSET	
WMA Name:	Lower Raritan, South River, and Lawrence			X Coord No:	494334	
Wregion:	2			Y Coord No:	639076	
WR Name:	Raritan			Y:	40.58792033932595	
W Name:	Raritan R Lower (Lawrence to Millstone)			X:	-74.49204588047179	
SW Name:	Green Bk (Bound Bk to N Plainfield gage)			Coord Orig:	DEP-GIS	
Global ID:	{62803D3A-873D-4FA9-A431-619D5D5AE9F7}			Coord Sys:	NJ STATE PLANE (NAD83) - USFEET	
Coord Type:	Exact Address Match					

18	3 of3	E	0.08 / 432.56	39.64 / 0	240 GreenBrook Rd Green Brook Twp NJ 08812	SPILLS
Incident ID:	780635			Injuries:	No	
Incident Type:	Wildfire			Road Closure:	No	
Incident Date:	28-Jan-2021 00:00:00			DEP Requested:	No	
Incident Status:	Terminated			Police at Scene:	No	
Incident Category:	Other			Firemen at Scene:	Yes	
Incident Loc Type:	Residential			Public Exposure:	No	
Comm Center No:	21-01-28-1125-24			Public Evacuation:	No	
Reporter Type:	Municipal Rep.			Facility Evacuated:	No	
Reporter Rcvd Date:	28-Jan-2021 11:25:24			Confidential:		
Reporter Title:	REDACTED			Reporter Name:	REDACTED	
Rpt Organization:	REDACTED			Incident State:	NJ	
Reporter Address:				Incident County:	Somerset	
Reporter County:				Inci Source County:		
Reporter Municip:				Inci Source Munic:		
Reporter State:				Inci Source ZIP:		
Reporter Zip:				Contact Name:		
Received Date:	28-Jan-2021 11:25:24			Incident Source:	unknown	
Incident Src Add 2:				Incident Src Addr:		
ID:	1925			Location Desc:	residence	
Incident Description:	Open burn at 240 GreenBrook rd. Fire is extinguished but fire wanted to notify Forest fire.					
Incident Database:	OPRA Request - Incidents Data (After Dec 31, 2020)					

Substances Information (After Dec 31, 2020)

Substance ID:	Known	Hazmat:	No
Substance:	NONE	TCPA:	No
Quantity:		State:	
Units:		Contained:	
Substance Type:		ID:	1219

Map Key	Number of Records	Direction	Distance (mi/ft)	Elev/Diff (ft)	Site	DB
Officials Information (After Dec 31, 2020)						
Incident Task:	Notification - Phone			ID:	2309	
ER Organizations:	FOREST FIRE DIVISION A					
19	1 of1	W	0.08 / 438.25	39.17 / 0	284 GREEN BROOK RD GREEN BROOK NJ	HIS SPILL
Case No:	94-8-15-1115-21			Operator:	JIMH	
Hazmat:	Y			Caller Name:	REDACTED	
Case Number:				Caller Phone:		
TD Log:	14732			Caller Street:		
Dt Received:	15-AUG-94			Caller Muni:		
Nature of Incident:	Facility			Caller State:		
Substances:				Caller Title:		
Substance Identity:	Known			Incident Location:	Other	
Substance State:	Gas			Other Location:		
Substance Name:	NATURAL GAS			Location Site:	AREA OF	
A310 Letter:	Y			Location Phone:		
TCPA Chemical:	N			Location County:	SOMERSET	
Comu Code:	1809			Location Type:	Residential	
Reference Code:	004			Incident Date:	15-AUG-94	
Amount Released:	UNK			Incident Time:	0920	
Release Verifi:				Resp Party:	Known	
Subst Contained:	N			Resp Party Name:	PSE&G	
Type of Spill:	Terminated			Res Party Contact:	MR.RAMANNO	
Incident Desc:	Air Release			Resp Party Title:	SUPER	
Injuries:	N			Resp Party Phone:		
Public Exposure:	N			Resp Party Street:	40 ROCK AVE	
Facility Evacuation:	N			Resp Party Munic:	PLAINFIELD	
Police at Scene:	N			Resp Party County:	UNION	
Public Evacuation:	N			Resp Party State:	NJ	
Firemen at Scene:	N			Resp Zip:		
Assis Required:	N			Local Munic Name:	GREEN BROOK TWP	
Road Closed:				Local Munic Title:	DISP. 405	
Contamination:	Air			Local Munic Phone:	908-968-1188	
Receiving Water:				Local Munic Date:	15-AUG-94	
Wind Direc Speed:				Local Munic Time:	1121	
Direction:				Other Name:		
NJSP Name:				Other Title:		
NJSP Title:				Other Phone:		
NJSP Phone:				Other Date:		
NJSP Date:				Other Time:		
NJSP Time:				A1 Name:		
Date Faxed:				A1 Referral:	OEP-AIR	
Date 1:				A1 Region:	Northern	
Date 2:				A1 Phone:	Faxed,Mailed	
Date 3:				A1 Date:	15-AUG-94	
A1 Time:				Moa:		
A1 Tm:	B			Drill:		
A2 Name:				Muni Notify:		
A2 Referral:				Hazardous:		
A2 Region:				A2 Phone:		
A2 Date:				A2 Time:		
A2 Tm:				A3 Name:		
A3 Referral:				A3 Region:		
A3 Phone:				A3 Date:		
A3 Time:				A3 Tm:		
Date Printed:				Date A310:		
Date Updated:						
Comments:						
Status at Scene:	RELEASE FROM PIPE . NON EMERGENT. COMPANY OF SCENE					
20	1 of3	NNE	0.09 / 479.15	55.07 / 16	104 EDGEWOOD AVE Green Brook Twp NJ 08812	SPILLS

Map Key	Number of Records	Direction	Distance (mi/ft)	Elev/Diff (ft)	Site	DB
Incident ID:	631892				Injuries:	No
Incident Type:	Spill				Road Closure:	No
Incident Date:	26-Feb-2017 00:00:00				DEP Requested:	Yes
Incident Status:	Terminated				Police at Scene:	Yes
Incident Category:	Other				Firemen at Scene:	Yes
Incident Loc Type:	Other				Public Exposure:	No
Comm Center No:	17-02-26-1427-28				Public Evacuation:	No
Reporter Type:	Municipal Rep.				Facility Evacuated:	No
Reporter Rcvd Date:	26-Feb-2017 00:00:00				Confidential:	
Reporter Title:	REDACTED				Reporter Name:	REDACTED
Rpt Organization:	REDACTED				Incident State:	NJ
Reporter Address:					Incident County:	Somerset
Reporter County:					Inci Source County:	
Reporter Municip:					Inci Source Munic:	
Reporter State:					Inci Source ZIP:	
Reporter Zip:					Contact Name:	
Received Date:	26-Feb-2017 00:00:00				Incident Source:	UNKINOWN
Incident Src Add 2:					Incident Src Addr:	
ID:					Location Desc:	CREEK
Incident Description:	PIPE LEAKING FROM PROPERTY. 1/4 MILE SHEEN -UNDER INVESTIGATION -ASSISTANCE REQUESTED.					
Incident Database:	OPRA Request - Incidents Data (2010 to 2020)					

Substances Information (2010 to 2020)

Substance ID:	Known	Hazmat:	Yes
Substance:	DIESEL FUEL	TCPA:	No
Substance Type:	Estimated	State:	Liquid
Quantity:	15	Contained:	No
Units:	gallons		

Officials Information (2010 to 2020)

Incident Task:	Notification - Email	ER Organizations:	F&W - North
Incident Task:	Notification - Email	ER Organizations:	NJSP-ROIC
Incident Task:	Notification - Phone	ER Organizations:	ER - North

<u>20</u>	2 of 3	NNE	0.09 / 479.15	55.07 / 16	104 EDGEWOOD AVE Green Brook Twp NJ 08812	SPILLS
Incident ID:	708214				Injuries:	No
Incident Type:	Spill				Road Closure:	No
Incident Date:	24-Mar-2019 00:00:00				DEP Requested:	Yes
Incident Status:	Terminated				Police at Scene:	Yes
Incident Category:	Other				Firemen at Scene:	Yes
Incident Loc Type:	Residential				Public Exposure:	No
Comm Center No:	19-03-24-1429-30				Public Evacuation:	No
Reporter Type:	Municipal Rep.				Facility Evacuated:	No
Reporter Rcvd Date:	24-Mar-2019 00:00:00				Confidential:	
Reporter Title:	REDACTED				Reporter Name:	REDACTED
Rpt Organization:	REDACTED				Incident State:	NJ
Reporter Address:					Incident County:	Somerset
Reporter County:					Inci Source County:	
Reporter Municip:					Inci Source Munic:	
Reporter State:					Inci Source ZIP:	
Reporter Zip:					Contact Name:	
Received Date:	24-Mar-2019 00:00:00				Incident Source:	UNKNOWN
Incident Src Add 2:					Incident Src Addr:	
ID:					Location Desc:	STREAM BEHIND
Incident Description:	SOMERSET COUNTY COMM ADVISING GREEN BROOK PD AND FD ON LOCATION BEHIND A RESIDENCE WITH WHAT APPEARS TO BE AN OIL SHEEN IN A LOCAL STREAM. ALSO SMELLS LIKE PETROLEUM PRODUCTS. SOMERSET COUNTY HAZMAT ON LOCATION. REQUESTING ASSISTANCE **Note: Many records provided by the department have a truncated [Incident Description] field.					

Map Key	Number of Records	Direction	Distance (mi/ft)	Elev/Diff (ft)	Site	DB
---------	-------------------	-----------	------------------	----------------	------	----

Incident Database: OPRA Request - Incidents Data (2010 to 2020)

Substances Information (2010 to 2020)

Substance ID:	Known	Hazmat:	Yes
Substance:	OIL SHEEN	TCPA:	No
Substance Type:	Unknown	State:	Liquid
Quantity:	0	Contained:	Yes
Units:	unknown		

Officials Information (2010 to 2020)

Incident Task:	Notification - Email	ER Organizations:	NJSP-ROIC
Incident Task:	Notification - Email	ER Organizations:	F&W - North
Incident Task:	Notification - Email	ER Organizations:	ER - North
Incident Task:	Notification - Office	ER Organizations:	ER - North

20	3 of 3	NNE	0.09 / 479.15	55.07 / 16	104 EDGEWOOD AVE Green Brook Twp NJ 08812	SPILLS
--------------------	--------	-----	---------------	------------	--	--------

Incident ID:	711014	Injuries:	No
Incident Type:	Spill	Road Closure:	No
Incident Date:	16-Apr-2019 00:00:00	DEP Requested:	Yes
Incident Status:	Terminated	Police at Scene:	Yes
Incident Category:	Other	Firemen at Scene:	Yes
Incident Loc Type:	Residential	Public Exposure:	No
Comm Center No:	19-04-16-1733-46	Public Evacuation:	No
Reporter Type:	Municipal Rep.	Facility Evacuated:	No
Reporter Rcvd Date:	16-Apr-2019 00:00:00	Confidential:	
Reporter Title:	REDACTED	Reporter Name:	REDACTED
Rpt Organization:	REDACTED	Incident State:	NJ
Reporter Address:		Incident County:	Somerset
Reporter County:		Inci Source County:	
Reporter Municip:		Inci Source Munic:	
Reporter State:		Inci Source ZIP:	
Reporter Zip:		Contact Name:	
Received Date:	16-Apr-2019 00:00:00	Incident Source:	UNKNOWN
Incident Src Add 2:		Incident Src Addr:	
ID:		Location Desc:	BEHIND RESIDENCE
Incident Description:	FUEL SPILL OF UNKNOWN AMOUNT OF PETROLEUM PRODUCTS FROM A FUEL LEAK INTO THE BROOK BEHIND RESIDENCE **Note: Many records provided by the department have a truncated [Incident Description] field.		

Incident Database: OPRA Request - Incidents Data (2010 to 2020)

Substances Information (2010 to 2020)

Substance ID:	Known	Hazmat:	Unknown
Substance:	PETROLEUM PRODUCTS	TCPA:	No
Substance Type:	Unknown	State:	Liquid
Quantity:	0	Contained:	No
Units:	unknown		

Officials Information (2010 to 2020)

Incident Task:	Notification - Email	ER Organizations:	ER - North
Incident Task:	Notification - Phone	ER Organizations:	ER - North
Incident Task:	Notification - Email	ER Organizations:	F&W - South

Map Key	Number of Records	Direction	Distance (mi/ft)	Elev/Diff (ft)	Site	DB
Incident Task:		Notification - Email		ER Organizations:		NJSP-ROIC

21	1 of 1	NW	0.10 / 525.26	47.50 / 8	EXXON 289 RT 22 E 289 291 RT 22 E Green Brook Twp NJ 08812	CEA
--------------------	--------	----	---------------	-----------	--	-----

Pref ID No (Web): 007681
PI No: 007681
County: Somerset
Data Source: Classification Exception Area; Classification Exception Areas - Well Restriction Areas (Web)

Classification Exception Area Details

CEA Case Track No:	9260	CEA Duration:	33
Date Established:	06/30/2005	CEA Block:	4
Date Closed Lifted:		CEA Lot:	20
Site X Coord No:	492383.106	CEA Block Lot Muni:	Green Brook Twp
Site Y Coord No:	640110.177	CEA Block Lot Cnty:	Somerset
Indeterminate Duration:	No		
CEA Name:	Exxon Service Station #39971		
CEA Description:	CEA encompasses entire site. Extends offsite to the south and west beneath wetlands and several properties. Boundaries based on sampling data and fate and transport calculations.		
CEA Parameter Description:	Ethylbenzene		

CEA Case Track No:	9260	CEA Duration:	33
Date Established:	06/30/2005	CEA Block:	5
Date Closed Lifted:		CEA Lot:	9
Site X Coord No:	492383.106	CEA Block Lot Muni:	Green Brook Twp
Site Y Coord No:	640110.177	CEA Block Lot Cnty:	Somerset
Indeterminate Duration:	No		
CEA Name:	Exxon Service Station #39971		
CEA Description:	CEA encompasses entire site. Extends offsite to the south and west beneath wetlands and several properties. Boundaries based on sampling data and fate and transport calculations.		
CEA Parameter Description:	Synthetic Organic Chemicals - Non Carcinogen [Individual]		

CEA Case Track No:	9260	CEA Duration:	33
Date Established:	06/30/2005	CEA Block:	5
Date Closed Lifted:		CEA Lot:	9
Site X Coord No:	492383.106	CEA Block Lot Muni:	Green Brook Twp
Site Y Coord No:	640110.177	CEA Block Lot Cnty:	Somerset
Indeterminate Duration:	No		
CEA Name:	Exxon Service Station #39971		
CEA Description:	CEA encompasses entire site. Extends offsite to the south and west beneath wetlands and several properties. Boundaries based on sampling data and fate and transport calculations.		
CEA Parameter Description:	Xylenes (total)		

CEA Case Track No:	9260	CEA Duration:	33
Date Established:	06/30/2005	CEA Block:	5
Date Closed Lifted:		CEA Lot:	8
Site X Coord No:	492383.106	CEA Block Lot Muni:	Green Brook Twp
Site Y Coord No:	640110.177	CEA Block Lot Cnty:	Somerset
Indeterminate Duration:	No		
CEA Name:	Exxon Service Station #39971		
CEA Description:	CEA encompasses entire site. Extends offsite to the south and west beneath wetlands and several properties. Boundaries based on sampling data and fate and transport calculations.		
CEA Parameter Description:	Synthetic Organic Chemicals - Non Carcinogen [Total]		

CEA Case Track No:	9260	CEA Duration:	7.58
Date Established:	06/30/2005	CEA Block:	5
Date Closed Lifted:		CEA Lot:	8
Site X Coord No:	492383.106	CEA Block Lot Muni:	Green Brook Twp
Site Y Coord No:	640110.177	CEA Block Lot Cnty:	Somerset
Indeterminate Duration:	No		
CEA Name:	Exxon Service Station #3-3971		
CEA Description:	The CEA is indicated on the enclosed site map.		
CEA Parameter Description:	Xylenes (total)		

Map Key	Number of Records	Direction	Distance (mi/ft)	Elev/Diff (ft)	Site	DB
<hr/>						
CEA Case Track No:	9260			CEA Duration:	33	
Date Established:	06/30/2005			CEA Block:	5	
Date Closed Lifted:				CEA Lot:	8	
Site X Coord No:	492383.106			CEA Block Lot Muni:	Green Brook Twp	
Site Y Coord No:	640110.177			CEA Block Lot Cnty:	Somerset	
Inderterminate Duration:	No					
CEA Name:	Exxon Service Station #39971					
CEA Description:	CEA encompasses entire site. Extends offsite to the south and west beneath wetlands and several properties. Boundaries based on sampling data and fate and transport calculations.					
CEA Parameter Description:	Toluene					
<hr/>						
CEA Case Track No:	9260			CEA Duration:	33	
Date Established:	06/30/2005			CEA Block:	5	
Date Closed Lifted:				CEA Lot:	8	
Site X Coord No:	492383.106			CEA Block Lot Muni:	Green Brook Twp	
Site Y Coord No:	640110.177			CEA Block Lot Cnty:	Somerset	
Inderterminate Duration:	No					
CEA Name:	Exxon Service Station #39971					
CEA Description:	CEA encompasses entire site. Extends offsite to the south and west beneath wetlands and several properties. Boundaries based on sampling data and fate and transport calculations.					
CEA Parameter Description:	Synthetic Organic Chemicals - Non Carcinogen [Individual]					
<hr/>						
CEA Case Track No:	9260			CEA Duration:	33	
Date Established:	06/30/2005			CEA Block:	4	
Date Closed Lifted:				CEA Lot:	21	
Site X Coord No:	492383.106			CEA Block Lot Muni:	Green Brook Twp	
Site Y Coord No:	640110.177			CEA Block Lot Cnty:	Somerset	
Inderterminate Duration:	No					
CEA Name:	Exxon Service Station #39971					
CEA Description:	CEA encompasses entire site. Extends offsite to the south and west beneath wetlands and several properties. Boundaries based on sampling data and fate and transport calculations.					
CEA Parameter Description:	Toluene					
<hr/>						
CEA Case Track No:	9260			CEA Duration:	33	
Date Established:	06/30/2005			CEA Block:	4	
Date Closed Lifted:				CEA Lot:	20	
Site X Coord No:	492383.106			CEA Block Lot Muni:	Green Brook Twp	
Site Y Coord No:	640110.177			CEA Block Lot Cnty:	Somerset	
Inderterminate Duration:	No					
CEA Name:	Exxon Service Station #39971					
CEA Description:	CEA encompasses entire site. Extends offsite to the south and west beneath wetlands and several properties. Boundaries based on sampling data and fate and transport calculations.					
CEA Parameter Description:	Xylenes (total)					
<hr/>						
CEA Case Track No:	9260			CEA Duration:	33	
Date Established:	06/30/2005			CEA Block:	4	
Date Closed Lifted:				CEA Lot:	21	
Site X Coord No:	492383.106			CEA Block Lot Muni:	Green Brook Twp	
Site Y Coord No:	640110.177			CEA Block Lot Cnty:	Somerset	
Inderterminate Duration:	No					
CEA Name:	Exxon Service Station #39971					
CEA Description:	CEA encompasses entire site. Extends offsite to the south and west beneath wetlands and several properties. Boundaries based on sampling data and fate and transport calculations.					
CEA Parameter Description:	Synthetic Organic Chemicals - Non Carcinogen [Individual]					
<hr/>						
CEA Case Track No:	9260			CEA Duration:	33	
Date Established:	06/30/2005			CEA Block:	5	
Date Closed Lifted:				CEA Lot:	10	
Site X Coord No:	492383.106			CEA Block Lot Muni:	Green Brook Twp	
Site Y Coord No:	640110.177			CEA Block Lot Cnty:	Somerset	
Inderterminate Duration:	No					
CEA Name:	Exxon Service Station #39971					
CEA Description:	CEA encompasses entire site. Extends offsite to the south and west beneath wetlands and several properties. Boundaries based on sampling data and fate and transport calculations.					
CEA Parameter Description:	Ethylbenzene					
<hr/>						
CEA Case Track No:	9260			CEA Duration:	33	
Date Established:	06/30/2005			CEA Block:	5	

Map Key	Number of Records	Direction	Distance (mi/ft)	Elev/Diff (ft)	Site	DB
<hr/>						
Date Closed Lifted:				CEA Lot:	9	
Site X Coord No:	492383.106			CEA Block Lot Muni:	Green Brook Twp	
Site Y Coord No:	640110.177			CEA Block Lot Cnty:	Somerset	
Inderminate Duration:	No					
CEA Name:	Exxon Service Station #39971					
CEA Description:	CEA encompasses entire site. Extends offsite to the south and west beneath wetlands and several properties. Boundaries based on sampling data and fate and transport calculations.					
CEA Parameter Description:	Synthetic Organic Chemicals - Non Carcinogen [Total]					
CEA Case Track No:	9260			CEA Duration:	33	
Date Established:	06/30/2005			CEA Block:	5	
Date Closed Lifted:				CEA Lot:	10	
Site X Coord No:	492383.106			CEA Block Lot Muni:	Green Brook Twp	
Site Y Coord No:	640110.177			CEA Block Lot Cnty:	Somerset	
Inderminate Duration:	No					
CEA Name:	Exxon Service Station #39971					
CEA Description:	CEA encompasses entire site. Extends offsite to the south and west beneath wetlands and several properties. Boundaries based on sampling data and fate and transport calculations.					
CEA Parameter Description:	Synthetic Organic Chemicals - Non Carcinogen [Total]					
CEA Case Track No:	9260			CEA Duration:	33	
Date Established:	06/30/2005			CEA Block:	5	
Date Closed Lifted:				CEA Lot:	10	
Site X Coord No:	492383.106			CEA Block Lot Muni:	Green Brook Twp	
Site Y Coord No:	640110.177			CEA Block Lot Cnty:	Somerset	
Inderminate Duration:	No					
CEA Name:	Exxon Service Station #39971					
CEA Description:	CEA encompasses entire site. Extends offsite to the south and west beneath wetlands and several properties. Boundaries based on sampling data and fate and transport calculations.					
CEA Parameter Description:	Xylenes (total)					
CEA Case Track No:	9260			CEA Duration:	33	
Date Established:	06/30/2005			CEA Block:	5	
Date Closed Lifted:				CEA Lot:	8	
Site X Coord No:	492383.106			CEA Block Lot Muni:	Green Brook Twp	
Site Y Coord No:	640110.177			CEA Block Lot Cnty:	Somerset	
Inderminate Duration:	No					
CEA Name:	Exxon Service Station #39971					
CEA Description:	CEA encompasses entire site. Extends offsite to the south and west beneath wetlands and several properties. Boundaries based on sampling data and fate and transport calculations.					
CEA Parameter Description:	Benzene					
CEA Case Track No:	9260			CEA Duration:	33	
Date Established:	06/30/2005			CEA Block:	4	
Date Closed Lifted:				CEA Lot:	20	
Site X Coord No:	492383.106			CEA Block Lot Muni:	Green Brook Twp	
Site Y Coord No:	640110.177			CEA Block Lot Cnty:	Somerset	
Inderminate Duration:	No					
CEA Name:	Exxon Service Station #39971					
CEA Description:	CEA encompasses entire site. Extends offsite to the south and west beneath wetlands and several properties. Boundaries based on sampling data and fate and transport calculations.					
CEA Parameter Description:	Benzene					
CEA Case Track No:	9260			CEA Duration:	7.58	
Date Established:	06/30/2005			CEA Block:	5	
Date Closed Lifted:				CEA Lot:	8	
Site X Coord No:	492383.106			CEA Block Lot Muni:	Green Brook Twp	
Site Y Coord No:	640110.177			CEA Block Lot Cnty:	Somerset	
Inderminate Duration:	No					
CEA Name:	Exxon Service Station #3-3971					
CEA Description:	The CEA is indicated on the enclosed site map.					
CEA Parameter Description:	Tert-butyl alcohol					
CEA Case Track No:	9260			CEA Duration:	33	
Date Established:	06/30/2005			CEA Block:	4	
Date Closed Lifted:				CEA Lot:	20	
Site X Coord No:	492383.106			CEA Block Lot Muni:	Green Brook Twp	
Site Y Coord No:	640110.177			CEA Block Lot Cnty:	Somerset	
Inderminate Duration:	No					

Map Key	Number of Records	Direction	Distance (mi/ft)	Elev/Diff (ft)	Site	DB
CEA Name:		Exxon Service Station #39971				
CEA Description:		CEA encompasses entire site. Extends offsite to the south and west beneath wetlands and several properties. Boundaries based on sampling data and fate and transport calculations.				
CEA Parameter Description:		Synthetic Organic Chemicals - Non Carcinogen [Individual]				
CEA Case Track No:	9260			CEA Duration:	33	
Date Established:	06/30/2005			CEA Block:	4	
Date Closed Lifted:				CEA Lot:	21	
Site X Coord No:	492383.106			CEA Block Lot Muni:	Green Brook Twp	
Site Y Coord No:	640110.177			CEA Block Lot Cnty:	Somerset	
Inderterminate Duration:	No					
CEA Name:		Exxon Service Station #39971				
CEA Description:		CEA encompasses entire site. Extends offsite to the south and west beneath wetlands and several properties. Boundaries based on sampling data and fate and transport calculations.				
CEA Parameter Description:		Benzene				
CEA Case Track No:	9260			CEA Duration:	33	
Date Established:	06/30/2005			CEA Block:	4	
Date Closed Lifted:				CEA Lot:	21	
Site X Coord No:	492383.106			CEA Block Lot Muni:	Green Brook Twp	
Site Y Coord No:	640110.177			CEA Block Lot Cnty:	Somerset	
Inderterminate Duration:	No					
CEA Name:		Exxon Service Station #39971				
CEA Description:		CEA encompasses entire site. Extends offsite to the south and west beneath wetlands and several properties. Boundaries based on sampling data and fate and transport calculations.				
CEA Parameter Description:		Synthetic Organic Chemicals - Non Carcinogen [Total]				
CEA Case Track No:	9260			CEA Duration:	33	
Date Established:	06/30/2005			CEA Block:	5	
Date Closed Lifted:				CEA Lot:	10	
Site X Coord No:	492383.106			CEA Block Lot Muni:	Green Brook Twp	
Site Y Coord No:	640110.177			CEA Block Lot Cnty:	Somerset	
Inderterminate Duration:	No					
CEA Name:		Exxon Service Station #39971				
CEA Description:		CEA encompasses entire site. Extends offsite to the south and west beneath wetlands and several properties. Boundaries based on sampling data and fate and transport calculations.				
CEA Parameter Description:		Synthetic Organic Chemicals - Non Carcinogen [Individual]				
CEA Case Track No:	9260			CEA Duration:	33	
Date Established:	06/30/2005			CEA Block:	5	
Date Closed Lifted:				CEA Lot:	9	
Site X Coord No:	492383.106			CEA Block Lot Muni:	Green Brook Twp	
Site Y Coord No:	640110.177			CEA Block Lot Cnty:	Somerset	
Inderterminate Duration:	No					
CEA Name:		Exxon Service Station #39971				
CEA Description:		CEA encompasses entire site. Extends offsite to the south and west beneath wetlands and several properties. Boundaries based on sampling data and fate and transport calculations.				
CEA Parameter Description:		Benzene				
CEA Case Track No:	9260			CEA Duration:	33	
Date Established:	06/30/2005			CEA Block:	5	
Date Closed Lifted:				CEA Lot:	8	
Site X Coord No:	492383.106			CEA Block Lot Muni:	Green Brook Twp	
Site Y Coord No:	640110.177			CEA Block Lot Cnty:	Somerset	
Inderterminate Duration:	No					
CEA Name:		Exxon Service Station #39971				
CEA Description:		CEA encompasses entire site. Extends offsite to the south and west beneath wetlands and several properties. Boundaries based on sampling data and fate and transport calculations.				
CEA Parameter Description:		Xylenes (total)				
CEA Case Track No:	9260			CEA Duration:	33	
Date Established:	06/30/2005			CEA Block:	5	
Date Closed Lifted:				CEA Lot:	10	
Site X Coord No:	492383.106			CEA Block Lot Muni:	Green Brook Twp	
Site Y Coord No:	640110.177			CEA Block Lot Cnty:	Somerset	
Inderterminate Duration:	No					
CEA Name:		Exxon Service Station #39971				
CEA Description:		CEA encompasses entire site. Extends offsite to the south and west beneath wetlands and several properties. Boundaries based on sampling data and fate and transport calculations.				

Map Key	Number of Records	Direction	Distance (mi/ft)	Elev/Diff (ft)	Site	DB
CEA Parameter Description:		Toluene				
CEA Case Track No:	9260			CEA Duration:	33	
Date Established:	06/30/2005			CEA Block:	4	
Date Closed Lifted:				CEA Lot:	20	
Site X Coord No:	492383.106			CEA Block Lot Muni:	Green Brook Twp	
Site Y Coord No:	640110.177			CEA Block Lot Cnty:	Somerset	
Inderterminate Duration:	No					
CEA Name:	Exxon Service Station #39971					
CEA Description:	CEA encompasses entire site. Extends offsite to the south and west beneath wetlands and several properties. Boundaries based on sampling data and fate and transport calculations.					
CEA Parameter Description:		Synthetic Organic Chemicals - Non Carcinogen [Total]				
CEA Case Track No:	9260			CEA Duration:	33	
Date Established:	06/30/2005			CEA Block:	5	
Date Closed Lifted:				CEA Lot:	10	
Site X Coord No:	492383.106			CEA Block Lot Muni:	Green Brook Twp	
Site Y Coord No:	640110.177			CEA Block Lot Cnty:	Somerset	
Inderterminate Duration:	No					
CEA Name:	Exxon Service Station #39971					
CEA Description:	CEA encompasses entire site. Extends offsite to the south and west beneath wetlands and several properties. Boundaries based on sampling data and fate and transport calculations.					
CEA Parameter Description:		Benzene				
CEA Case Track No:	9260			CEA Duration:	7.58	
Date Established:	06/30/2005			CEA Block:	5	
Date Closed Lifted:				CEA Lot:	8	
Site X Coord No:	492383.106			CEA Block Lot Muni:	Green Brook Twp	
Site Y Coord No:	640110.177			CEA Block Lot Cnty:	Somerset	
Inderterminate Duration:	No					
CEA Name:	Exxon Service Station #3-3971					
CEA Description:	The CEA is indicated on the enclosed site map.					
CEA Parameter Description:		Benzene				
CEA Case Track No:	9260			CEA Duration:	33	
Date Established:	06/30/2005			CEA Block:	5	
Date Closed Lifted:				CEA Lot:	9	
Site X Coord No:	492383.106			CEA Block Lot Muni:	Green Brook Twp	
Site Y Coord No:	640110.177			CEA Block Lot Cnty:	Somerset	
Inderterminate Duration:	No					
CEA Name:	Exxon Service Station #39971					
CEA Description:	CEA encompasses entire site. Extends offsite to the south and west beneath wetlands and several properties. Boundaries based on sampling data and fate and transport calculations.					
CEA Parameter Description:		Ethylbenzene				
CEA Case Track No:	9260			CEA Duration:	33	
Date Established:	06/30/2005			CEA Block:	4	
Date Closed Lifted:				CEA Lot:	21	
Site X Coord No:	492383.106			CEA Block Lot Muni:	Green Brook Twp	
Site Y Coord No:	640110.177			CEA Block Lot Cnty:	Somerset	
Inderterminate Duration:	No					
CEA Name:	Exxon Service Station #39971					
CEA Description:	CEA encompasses entire site. Extends offsite to the south and west beneath wetlands and several properties. Boundaries based on sampling data and fate and transport calculations.					
CEA Parameter Description:		Ethylbenzene				
CEA Case Track No:	9260			CEA Duration:	33	
Date Established:	06/30/2005			CEA Block:	5	
Date Closed Lifted:				CEA Lot:	8	
Site X Coord No:	492383.106			CEA Block Lot Muni:	Green Brook Twp	
Site Y Coord No:	640110.177			CEA Block Lot Cnty:	Somerset	
Inderterminate Duration:	No					
CEA Name:	Exxon Service Station #39971					
CEA Description:	CEA encompasses entire site. Extends offsite to the south and west beneath wetlands and several properties. Boundaries based on sampling data and fate and transport calculations.					
CEA Parameter Description:		Ethylbenzene				
CEA Case Track No:	9260			CEA Duration:	7.58	
Date Established:	06/30/2005			CEA Block:	5	

Map Key	Number of Records	Direction	Distance (mi/ft)	Elev/Diff (ft)	Site	DB
<hr/>						
Date Closed Lifted:				CEA Lot:	8	
Site X Coord No:		492383.106		CEA Block Lot Muni:	Green Brook Twp	
Site Y Coord No:		640110.177		CEA Block Lot Cnty:	Somerset	
Inderterminate Duration:		No				
CEA Name:		Exxon Service Station #3-3971				
CEA Description:		The CEA is indicated on the enclosed site map.				
CEA Parameter Description:		Methyl tert-butyl ether				
CEA Case Track No:		9260		CEA Duration:	33	
Date Established:		06/30/2005		CEA Block:	4	
Date Closed Lifted:				CEA Lot:	20	
Site X Coord No:		492383.106		CEA Block Lot Muni:	Green Brook Twp	
Site Y Coord No:		640110.177		CEA Block Lot Cnty:	Somerset	
Inderterminate Duration:		No				
CEA Name:		Exxon Service Station #39971				
CEA Description:		CEA encompasses entire site. Extends offsite to the south and west beneath wetlands and several properties.				
CEA Parameter Description:		Boundaries based on sampling data and fate and transport calculations.				
CEA Parameter Description:		Toluene				
CEA Case Track No:		9260		CEA Duration:	7.58	
Date Established:		06/30/2005		CEA Block:	5	
Date Closed Lifted:				CEA Lot:	8	
Site X Coord No:		492383.106		CEA Block Lot Muni:	Green Brook Twp	
Site Y Coord No:		640110.177		CEA Block Lot Cnty:	Somerset	
Inderterminate Duration:		No				
CEA Name:		Exxon Service Station #3-3971				
CEA Description:		The CEA is indicated on the enclosed site map.				
CEA Parameter Description:		Ethylbenzene				
CEA Case Track No:		9260		CEA Duration:	33	
Date Established:		06/30/2005		CEA Block:	5	
Date Closed Lifted:				CEA Lot:	9	
Site X Coord No:		492383.106		CEA Block Lot Muni:	Green Brook Twp	
Site Y Coord No:		640110.177		CEA Block Lot Cnty:	Somerset	
Inderterminate Duration:		No				
CEA Name:		Exxon Service Station #39971				
CEA Description:		CEA encompasses entire site. Extends offsite to the south and west beneath wetlands and several properties.				
CEA Parameter Description:		Boundaries based on sampling data and fate and transport calculations.				
CEA Parameter Description:		Toluene				
CEA Case Track No:		9260		CEA Duration:	33	
Date Established:		06/30/2005		CEA Block:	4	
Date Closed Lifted:				CEA Lot:	21	
Site X Coord No:		492383.106		CEA Block Lot Muni:	Green Brook Twp	
Site Y Coord No:		640110.177		CEA Block Lot Cnty:	Somerset	
Inderterminate Duration:		No				
CEA Name:		Exxon Service Station #39971				
CEA Description:		CEA encompasses entire site. Extends offsite to the south and west beneath wetlands and several properties.				
CEA Parameter Description:		Boundaries based on sampling data and fate and transport calculations.				
CEA Parameter Description:		Xylenes (total)				

Classification Exception Areas - Well Restriction Areas (Web) Details

Site ID:	13324	Carbon Tet:	
Subject It:	155520	Vinyl Chlo:	
Activity:	LSR110001	Lead Pb:	
Case Track:	0	Arsenic:	
Program:	LSRP	Chromium:	
Established:	30-JUN-05 12.00.00.000000 AM	Cadmium:	
Depth:	40	Mercury:	
PI Name:	Exxon Station #3-3971	Tics:	Yes
Cea Name:	Exxon Station #3-3971	VO:	Ethylbenzene, Toluene, Xylenes (total)
Address:	289 Route 22 E	BN:	
Block Lot:	4-20; 4-21; 5-10; 5-8; 5-9	Metals:	
Municipality:	Green Brook Twp	Pesticides:	
County:	Somerset	PCBS:	
WRA:	Yes	Radionucli:	
GW Class:	II-A	Free Product:	

Map Key	Number of Records	Direction	Distance (mi/ft)	Elev/Diff (ft)	Site	DB
Formation:	Glacial Drift				Historic F:	No
GW Flow:	South				Other:	
Benzene:	Yes				Acres:	3.10082
MTBE:					Perimeter:	1366.64292934
TBA:					Shape Length:	1366.64292934
TCE:					Active Rem:	No
PCE:					Dioxane 1:	
Chloroform:					Historic P:	No
Global ID:	{3B1F4E3D-C8AC-468B-933E-EDEF7068ABBE}					
PFAS:						
Description:	CEA encompasses entire site. Extends offsite to the south and west beneath wetlands and several properties. Boundaries based on sampling data and fate and transport calculations.					
Duration:	33					
Naphthalen:						
Benzo A PY:						
Dioxin:						

22	1 of 1	SW	0.10 / 531.48	35.71 / -4	MIDDLESEX BORO MOUNTAIN VIEW PARK BOUND BROOK RD AKA RT 28 MIDDLESEX BORO NJ 08846	NJEMS
Site ID:	469937				Address 1:	BOUND BROOK RD
WMA:	09				Address 2:	AKA RT 28
GNIS:	885299				Address 3:	
HUC11:	02030105120				Mun Code:	1210
HUC14:	02030105120100				Mun:	MIDDLESEX BORO
SSN:	1211				Municipality:	MIDDLESEX BORO
Key:	3402345900				County:	MIDDLESEX
WMA Name:	Lower Raritan, South River, and Lawrence				X Coord No:	492342
Wregion:	2				Y Coord No:	637851
WR Name:	Raritan				Y:	40.584557875134884
W Name:	Raritan R Lower (Lawrence to Millstone)				X:	-74.49921866996837
SW Name:	Bound Brook (below fork at 74d 25m 15s)				Coord Orig:	Submittal Document
Global ID:	{C2140606-5158-4DBC-95CC-E210F36CAF4A}				Coord Sys:	NJ STATE PLANE (NAD83) - USFEET
Coord Type:	Other/Unknown					

23	1 of 1	W	0.10 / 550.36	40.29 / 1	292 GREEN BROOK RD Green Brook Twp NJ 08812	LUST
Incident ID:	532250				Injuries:	No
Incident Type:	Underground Storage Tank				Road Closure:	No
Incident Date:	11-Sep-2014 00:00:00				DEP Requested:	No
Incident Status:	Terminated				Police at Scene:	No
Incident Category:	Other				Firemen at Scene:	No
Incident Loc Type:	Residential				Public Exposure:	No
Comm Center No:	14-09-11-1534-39				Public Evacuation:	No
Reporter Type:	Other				Facility Evacuated:	No
Reporter Rcvd Date:	11-Sep-2014 00:00:00				Confidential:	
Reporter Title:	REDACTED				Reporter Name:	REDACTED
Rpt Organization:	REDACTED				Incident State:	NJ
Reporter Address:					Incident County:	Somerset
Reporter County:					Inci Source County:	Union
Reporter Municip:					Inci Source Munic:	Cranford Twp
Reporter State:					Inci Source ZIP:	
Reporter Zip:					Contact Name:	
Received Date:	11-Sep-2014 00:00:00				Incident Source:	DOUGLAS BOYLE
Incident Src Add 2:					Incident Src Addr:	2 FRANKLIN AVE
ID:					Location Desc:	RESIDENCE
Incident Description:	1/1000 GALLON UST REMOVED. CLEAN UP PENDING.					
Incident Database:	OPRA Request - Incidents Data (2010 to 2020)					

Substances Information (2010 to 2020)

Map Key	Number of Records	Direction	Distance (mi/ft)	Elev/Diff (ft)	Site	DB
<div> <div> Substance ID: Substance: Substance Type: Quantity: Units: </div> <div> Known OIL HEATING #2 Unknown 0 unknown </div> <div> Hazmat: TCPA: State: Contained: </div> <div> Yes No Liquid Yes </div> </div>						
Officials Information (2010 to 2020)						
<div> <div> Incident Task: Incident Task: </div> <div> Notification - Fax Notification - A310 </div> <div> ER Organizations: ER Organizations: </div> <div> Case Assignment Section GREEN BROOK TWP </div> </div>						
24	1 of1	ESE	0.11 / 575.99	44.58 / 5	TUNISON HOME IMPROVEMENTS NEW ST MIDDLESEX NJ 08846	NJEMS
<div> <div> Site ID: WMA: GNIS: HUC11: HUC14: SSN: Key: WMA Name: Wregion: WR Name: W Name: SW Name: Global ID: Coord Type: </div> <div> 168700 09 885299 02030105120 02030105120040 1211 3402345900 Lower Raritan, South River, and Lawrence 2 Raritan Raritan R Lower (Lawrence to Millstone) Green Bk (Bound Bk to N Plainfield gage) {81684E22-AEC1-404A-83D3-77C235378506} Approx. Addr. Match </div> <div> Address 1: Address 2: Address 3: Mun Code: Mun: Municipality: County: X Coord No: Y Coord No: Y: X: Coord Orig: Coord Sys: </div> <div> NEW ST 1210 MIDDLESEX BORO MIDDLESEX BORO MIDDLESEX 494209 638330 40.585872532704975 -74.49249620689835 DEP-GIS NJ STATE PLANE (NAD83) - USFEET </div> </div>						
25	1 of2	SE	0.11 / 577.73	44.21 / 5	MIDDLESEX BORO 15 EMMA PL MIDDLESEX BORO NJ 08846	NJEMS
<div> <div> Site ID: WMA: GNIS: HUC11: HUC14: SSN: Key: WMA Name: Wregion: WR Name: W Name: SW Name: Global ID: Coord Type: </div> <div> 566152 09 885299 02030105120 02030105120100 1211 3402345900 Lower Raritan, South River, and Lawrence 2 Raritan Raritan R Lower (Lawrence to Millstone) Bound Brook (below fork at 74d 25m 15s) {A79976EC-858C-4969-B95B-F006E94E2AE6} Other/Unknown </div> <div> Address 1: Address 2: Address 3: Mun Code: Mun: Municipality: County: X Coord No: Y Coord No: Y: X: Coord Orig: Coord Sys: </div> <div> 15 EMMA PL 1210 MIDDLESEX BORO MIDDLESEX BORO MIDDLESEX 493752 637642 40.58398400447798 -74.49414187745363 Submittal Document NJ STATE PLANE (NAD83) - USFEET </div> </div>						
25	2 of2	SE	0.11 / 577.73	44.21 / 5	MIDDLESEX BOROUGH 15 EMMA PLACE Middlesex Boro NJ 08846	ALL SITES
<div> <div> Site ID: PI ID: Type: Program: Note: </div> <div> 566152 1211-15-0002.1 COASTAL AND LAND USE Land Use Details of sites, including permits, inspections, and enforcement details, can be searched on the NJ DEP DataMiner: https://njems.nj.gov/DataMiner </div> </div>						

Map Key	Number of Records	Direction	Distance (mi/ft)	Elev/Diff (ft)	Site	DB
26	1 of 1	N	0.11 / 585.82	56.55 / 17	109 CRAMER AVENUE 109 CRAMER AVE Green Brook Twp NJ	DSHW
<div> <div> Site ID: 534068 Site ID 2: PI No: 670440 Category: Status: Status Dt: Status Date Dt: CEA Status: CEA Date: CEA Date Dt: Deed Notice Status: Deed Notice Date: DN Date Dt: Eng Control Status: Eng Control Date: EC Date Dt: NPL Status: NPL Date: NPL Date Dt: Site ID (Data Miner): PI Name (Data Miner): 109 CRAMER AVENUE Address (Data Miner): 109 CRAMER AVE City (Data Miner): Green Brook Twp County (Data Miner): Somerset PI Name (Map): Address (Map): Municipality (Map): Global ID: Data Source: Closed Sites with Remediated Contamination Original Source: KCS Record Date: 10-NOV-2020 </div> <div> Dataload Date: Dataload Date Dt: Remediation Level: Remedial L: Lead: Unk Contam Source: Community Code: Home Owner: Yes Zip Code: County: Coordinate: Latitude: Longitude: Point X: Point Y: X Coord No : Y Coord No: X Coordinate: Y Coordinate: </div> </div>						
27	1 of 4	N	0.11 / 598.01	56.55 / 17	109 CREAMER AVE Green Brook Twp NJ 08812	LUST
<div> <div> Incident ID: 529755 Incident Type: Underground Storage Tank Incident Date: 22-Aug-2014 00:00:00 Incident Status: Terminated Incident Category: Other Incident Loc Type: Residential Comm Center No: 14-08-22-1128-02 Reporter Type: Other Reporter Rcvd Date: 22-Aug-2014 00:00:00 Reporter Title: REDACTED Rpt Organization: REDATED Reporter Address: Reporter County: Reporter Municip: Reporter State: Reporter Zip: Received Date: 22-Aug-2014 00:00:00 Incident Src Add 2: ID: Incident Description: 1/1000 GAL UST REMOVED. CLEAN UP PENDING Incident Database: OPRA Request - Incidents Data (2010 to 2020) </div> <div> Injuries: No Road Closure: No DEP Requested: No Police at Scene: No Firemen at Scene: No Public Exposure: No Public Evacuation: No Facility Evacuated: No Confidential: Reporter Name: REDACTED Incident State: NJ Incident County: Somerset Inci Source County: Somerset Inci Source Munic: Green Brook Twp Inci Source ZIP: 08812 Contact Name: Incident Source: THOMAS UBER Incident Src Addr: 109 CREAMER AVE Location Desc: RESID </div> </div>						

Substances Information (2010 to 2020)

Map Key	Number of Records	Direction	Distance (mi/ft)	Elev/Diff (ft)	Site	DB
Substance ID: Known Substance: OIL HEATING #2 Substance Type: Unknown Quantity: 0 Units: unknown Hazmat: Yes TCPA: No State: Liquid Contained: Yes						
Officials Information (2010 to 2020)						
Incident Task: Notification - A310			ER Organizations: GREEN BROOK TWP			
Incident Task: Notification - Fax			ER Organizations: Case Assignment Section			
27	2 of 4	N	0.11 / 598.01	56.55 / 17	109 CRAMER AVENUE 109 CRAMER AVE GREEN BROOK NJ 08812	NJEMS
Site ID: 534068 WMA: 09 GNIS: 882172 HUC11: 02030105120 HUC14: 02030105120040 SSN: 1809 Key: 3403527510 WMA Name: Lower Raritan, South River, and Lawrence Wregion: 2 WR Name: Raritan W Name: Raritan R Lower (Lawrence to Millstone) SW Name: Green Bk (Bound Bk to N Plainfield gage) Global ID: {B749471F-3AC1-46BB-B697-FCA446F6A6B9} Coord Type: GIS Parcel Centroid Address 1: 109 CRAMER AVE Address 2: Address 3: Mun Code: 1809 Mun: GREEN BROOK TWP Municipality: GREEN BROOK TWP County: SOMERSET X Coord No: 492792 Y Coord No: 639931 Y: 40.590267639194316 X: -74.49759819626244 Coord Orig: DEP-SRP-GIS Coord Sys: NJ STATE PLANE (NAD83) - USFEET						
27	3 of 4	N	0.11 / 598.01	56.55 / 17	109 CRAMER AVENUE 109 CRAMER AVE Green Brook Twp NJ 08812	SITE REMEDIATION
Site ID: 534068 PI ID: 670440 Type: SRP-PI Program: Site Remediation Note: Details of Site Remediation Program sites, including the SRP Site Detail report, inspections, and enforcement details, can be searched on the NJ DEP DataMiner: https://njems.nj.gov/DataMiner						
27	4 of 4	N	0.11 / 598.01	56.55 / 17	109 CRAMER AVENUE 109 CRAMER AVE Green Brook Twp NJ	SHWS
Site ID: PI No: 670440 Category: Community Code: Lead: Home Owner: Yes Unk Contam Source: Status: Status Dt: Status Date Dt: NPL Status: NPL Date: NPL Date Dt: Eng Control Status: Eng Control Date: EC Date Dt: Deed Notice Status: Deed Notice Date: DN Date Dt: CEA Status: CEA Date: CEA Date Dt: Dataload Date: Dataload Date Dt: Remediation Level: Remedial L: Coordinate: X Coordinate: Y Coordinate: X: Y:						

Map Key	Number of Records	Direction	Distance (mi/ft)	Elev/Diff (ft)	Site	DB
Site ID (Data Miner):		534068				
PI Name (Data Miner):		109 CRAMER AVENUE				
Address (Data Miner):		109 CRAMER AVE				
City (Data Miner):		Green Brook Twp				
County (Data Miner):		Somerset				
PI Name (Map):						
Address (Map):						
Municipality (Map):						
County (Map):						
Zip Code (Map):						
Data Source:		Closed Sites with Remediated Contamination				

28	1 of 1	W	0.11 / 603.79	38.57 / -1	295 GREENBROOK RD GREEN BROOK NJ	HIS SPILL
Case No:		95-8-4-1653-58		Operator:		KIM
Hazmat:		N		Caller Name:		REDACTED
Case Number:				Caller Phone:		
TD Log:		12287		Caller Street:		
Dt Received:		04-AUG-95		Caller Muni:		
Nature of Incident:		Citizen		Caller State:		
Substances:				Caller Title:		
Substance Identity:		Known		Incident Location:		Other
Substance State:				Other Location:		
Substance Name:		ODORS SEWAGE		Location Site:		IN AREA OF
A310 Letter:		N		Location Phone:		
TCPA Chemical:		N		Location County:		SOMERSET
Comu Code:		1809		Location Type:		Residential
Reference Code:		004		Incident Date:		04-AUG-95
Amount Released:		UNKNOWN		Incident Time:		ONGO
Release Verifi:				Resp Party:		Suspected
Subst Contained:		Y		Resp Party Name:		JOINT MEETING SA
Type of Spill:		Terminated		Res Party Contact:		
Incident Desc:		Odors		Resp Party Title:		
Injuries:		N		Resp Party Phone:		908-968-2471
Public Exposure:		Y		Resp Party Street:		
Facility Evacuation:		N		Resp Party Munic:		MIDDLESEX
Police at Scene:		N		Resp Party County:		
Public Evacuation:		N		Resp Party State:		
Firemen at Scene:		N		Resp Zip:		
Assis Required:		Y		Local Munic Name:		
Road Closed:				Local Munic Title:		
Contamination:		Air		Local Munic Phone:		
Receiving Water:		NONE		Local Munic Date:		
Wind Direc Speed:				Local Munic Time:		
Direction:				Other Name:		
NJSP Name:				Other Title:		
NJSP Title:				Other Phone:		
NJSP Phone:				Other Date:		
NJSP Date:				Other Time:		
NJSP Time:				A1 Name:		
Date Faxed:				A1 Referral:		OEP-AIR
Date 1:				A1 Region:		Northern
Date 2:				A1 Phone:		Faxed,Mailed
Date 3:				A1 Date:		04-AUG-95
A1 Time:				Moa:		
A1 Tm:		B		Drill:		
A2 Name:				Muni Notify:		
A2 Referral:				Hazardous:		
A2 Region:				A2 Phone:		
A2 Date:				A2 Time:		
A2 Tm:				A3 Name:		
A3 Referral:				A3 Region:		
A3 Phone:				A3 Date:		
A3 Time:				A3 Tm:		
Date Printed:				Date A310:		

Map Key	Number of Records	Direction	Distance (mi/ft)	Elev/Diff (ft)	Site	DB
---------	-------------------	-----------	------------------	----------------	------	----

Date Updated:

Comments:

Status at Scene: STRONG SEWAGE ODORS IN AREA OF CALLERS HOME.

29	1 of 1	NNE	0.12 / 640.16	59.42 / 20	106 Edgewood Ave Green Brook Twp NJ 08812	SPILLS
--------------------	--------	-----	---------------	------------	--	--------

Incident ID:	793210	Injuries:	No
Incident Type:	Spill	Road Closure:	No
Incident Date:	13-Jun-2021 00:00:00	DEP Requested:	Yes
Incident Status:	Continuous	Police at Scene:	Yes
Incident Category:	Other	Firemen at Scene:	No
Incident Loc Type:	Residential	Public Exposure:	No
Comm Center No:	21-06-13-1459-40	Public Evacuation:	No
Reporter Type:	Municipal Rep.	Facility Evacuated:	No
Reporter Rcvd Date:	13-Jun-2021 14:59:40	Confidential:	
Reporter Title:	REDACTED	Reporter Name:	REDACTED
Rpt Organization:	REDACTED	Incident State:	NJ
Reporter Address:		Incident County:	Somerset
Reporter County:		Inci Source County:	
Reporter Municipip:		Inci Source Munic:	
Reporter State:		Inci Source ZIP:	
Reporter Zip:		Contact Name:	
Received Date:	13-Jun-2021 14:59:40	Incident Source:	unknown
Incident Src Add 2:		Incident Src Addr:	
ID:	8411	Location Desc:	behind house in stream
Incident Description:	County Hazmat on scene requesting phone call from duty officer about unknown liquid in the stream behind house.		
Incident Database:	OPRA Request - Incidents Data (After Dec 31, 2020)		

Substances Information (After Dec 31, 2020)

Substance ID:	Known	Hazmat:	Unknown
Substance:	UNKNOWN LIQUID	TCPA:	Unknown
Quantity:	0.0	State:	Liquid
Units:	unknown	Contained:	No
Substance Type:	Unknown	ID:	8344

Officials Information (After Dec 31, 2020)

Incident Task:	Notification - Email	ID:	16335
ER Organizations:	ER - North		
Incident Task:	Notification - Phone	ID:	16338
ER Organizations:	ER - North		
Incident Task:	Notification - Email	ID:	16337
ER Organizations:	NJSP-ROIC		
Incident Task:	Notification - Email	ID:	16336
ER Organizations:	F&W - North		

30	1 of 4	E	0.13 / 681.51	39.36 / 0	ANTHONY SANSONE DEMOLITION 236 GREENBROOK RD GREEN BROOK TWP NJ 08812	NJEMS
--------------------	--------	---	---------------	-----------	--	-------

Site ID:	126321	Address 1:	236 GREENBROOK RD
WMA:	09	Address 2:	
GNIS:	882172	Address 3:	
HUC11:	02030105120	Mun Code:	1809
HUC14:	02030105120040	Mun:	GREEN BROOK TWP
SSN:	1809	Municipality:	GREEN BROOK TWP
Key:	3403527510	County:	SOMERSET
WMA Name:	Lower Raritan, South River, and Lawrence	X Coord No:	495109

Map Key	Number of Records	Direction	Distance (mi/ft)	Elev/Diff (ft)	Site	DB
Wregion: WR Name: W Name: SW Name: Global ID: Coord Type:	2 Raritan Raritan R Lower (Lawrence to Millstone) Green Bk (Bound Bk to N Plainfield gage) {AC828E38-79CF-4914-BFA7-E77C8B9C721B} Exact Address Match				Y Coord No: 639453 Y: 40.588955011878696 X: -74.48925511130633 Coord Orig: DEP-GIS Coord Sys: NJ STATE PLANE (NAD83) - USFEET	
30	2 of 4	E	0.13 / 681.51	39.36 / 0	SANSONE DISPOSAL 236 GREENBROOK RD DUNELLEN NJ 08812	NJEMS
Site ID: WMA: GNIS: HUC11: HUC14: SSN: Key: WMA Name: Wregion: WR Name: W Name: SW Name: Global ID: Coord Type:	159300 09 882172 02030105120 02030105120040 1809 3403527510 Lower Raritan, South River, and Lawrence 2 Raritan Raritan R Lower (Lawrence to Millstone) Green Bk (Bound Bk to N Plainfield gage) {E57CD7F1-0300-4FA8-98EA-CBE13E118C7B} GIS Parcel Centroid				Address 1: 236 GREENBROOK RD Address 2: Address 3: Mun Code: 1809 Mun: GREEN BROOK TWP Municipality: DUNELLEN BORO County: MIDDLESEX X Coord No: 494427 Y Coord No: 639243 Y: 40.5883787457043 X: -74.49171095213272 Coord Orig: DEP-GIS Coord Sys: NJ STATE PLANE (NAD83) - USFEET	
30	3 of 4	E	0.13 / 681.51	39.36 / 0	A SANSONE DEMOLITION LLC 236 GREEN BROOK RD Green Brook Twp NJ 08812	ALL SITES
Site ID: PI ID: Type: Program: Note:	126321 166724 SOLID WASTE TRANSPORTER Solid Waste Details of sites, including permits, inspections, and enforcement details, can be searched on the NJ DEP DataMiner: https://njems.nj.gov/DataMiner					
30	4 of 4	E	0.13 / 681.51	39.36 / 0	SANSONE ANTHONY 236 GREEN BROOK RD Green Brook Twp NJ 08812	ALL SITES
Site ID: PI ID: Type: Program: Note:	126321 206665 SOLID WASTE TRANSPORTER Solid Waste Details of sites, including permits, inspections, and enforcement details, can be searched on the NJ DEP DataMiner: https://njems.nj.gov/DataMiner					
31	1 of 2	N	0.14 / 741.96	57.94 / 19	GALL & CASTERLINE 113 CRAMER AVE GREEN BROOK TWP NJ 08219	NJEMS
Site ID: WMA: GNIS: HUC11: HUC14: SSN: Key: WMA Name:	164072 09 882172 02030105120 02030105120040 1809 3403527510 Lower Raritan, South River, and Lawrence				Address 1: 113 CRAMER AVE Address 2: Address 3: Mun Code: 1809 Mun: GREEN BROOK TWP Municipality: GREEN BROOK TWP County: SOMERSET X Coord No: 492914	

Map Key	Number of Records	Direction	Distance (mi/ft)	Elev/Diff (ft)	Site	DB
Wregion: 2 WR Name: Raritan W Name: Raritan R Lower (Lawrence to Millstone) SW Name: Green Bk (Bound Bk to N Plainfield gage) Global ID: {11A7438C-B192-4E58-AF72-2284B4721BA4} Coord Type: Approx. Addr. Match						
Y Coord No: 640206 Y: 40.591022528824226 X: -74.49715885489037 Coord Orig: DEP-GIS Coord Sys: NJ STATE PLANE (NAD83) - USFEET						
31	2 of 2	N	0.14 / 741.96	57.94 / 19	GALL & CASTERLINE 113 CRANER AVE Green Brook Twp NJ 00000	ALL SITES
Site ID: 164072 PI ID: 1809-03-0006.1 Type: COASTAL AND LAND USE Program: Land Use Note: Details of sites, including permits, inspections, and enforcement details, can be searched on the NJ DEP DataMiner: https://njems.nj.gov/DataMiner						
32	1 of 1	WNW	0.16 / 841.66	64.02 / 25	CORPORATE ENV PRINTING & PRINT 299 R RT 22 E Green Brook Twp NJ 08812	ALL SITES
Site ID: 409184 PI ID: 451504 Type: NJPDES Program: Water Quality Note: Details of sites, including permits, inspections, and enforcement details, can be searched on the NJ DEP DataMiner: https://njems.nj.gov/DataMiner						
33	1 of 10	WNW	0.16 / 844.20	64.87 / 25	QUICKPRINT 299 ROUTE 22 GREEN BROOK NJ 08812	MAJOR FAC
Diff No: 180900133000 Status: No Business Name: LIEBMANN INC. Contact Title: Contact First Name: Contact Last Name: Mailing Address: Mailing City: Mailing State: Mailing Zip:						
33	2 of 10	WNW	0.16 / 844.20	64.87 / 25	QUICKPRINT OF GREEN BROOK 299 RT 22 GREEN BROOK TWP NJ 08812	NJEMS
Site ID: 86042 WMA: 09 GNIS: 882172 HUC11: 02030105120 HUC14: 02030105120040 SSN: 1809 Key: 3403527510 WMA Name: Lower Raritan, South River, and Lawrence Wregion: 2 WR Name: Raritan W Name: Raritan R Lower (Lawrence to Millstone) SW Name: Green Bk (Bound Bk to N Plainfield gage) Global ID: {5A1FA849-0718-4782-ABB4-						
Address 1: 299 RT 22 Address 2: Address 3: Mun Code: 1809 Mun: GREEN BROOK TWP Municipality: GREEN BROOK TWP County: SOMERSET X Coord No: 492152 Y Coord No: 639970 Y: 40.59037472326126 X: -74.49990277499697 Coord Orig: DEP-GIS Coord Sys: NJ STATE PLANE (NAD83) - USFEET						

Map Key	Number of Records	Direction	Distance (mi/ft)	Elev/Diff (ft)	Site	DB
Coord Type:		5D9DBC9DCE} GPS				
33	3 of 10	WNW	0.16 / 844.20	64.87 / 25	HEALTHMATE SPAS 299 RT 22 GREEN BROOK TWP NJ 08812	NJEMS
Site ID:		159992		Address 1:		299 RT 22
WMA:		09		Address 2:		
GNIS:		882172		Address 3:		
HUC11:		02030105120		Mun Code:		1809
HUC14:		02030105120040		Mun:		GREEN BROOK TWP
SSN:		1809		Municipality:		GREEN BROOK TWP
Key:		3403527510		County:		SOMERSET
WMA Name:		Lower Raritan, South River, and Lawrence		X Coord No:		491696
Wregion:		2		Y Coord No:		639674
WR Name:		Raritan		Y:		40.589562166558814
W Name:		Raritan R Lower (Lawrence to Millstone)		X:		-74.50154477152665
SW Name:		Green Bk (Bound Bk to N Plainfield gage)		Coord Orig:		DEP-GIS
Global ID:		{25B53DCC-0DE3-472F-A267-4B23A629F8BB}		Coord Sys:		NJ STATE PLANE (NAD83) - USFEET
Coord Type:		Approx. Addr. Match				
33	4 of 10	WNW	0.16 / 844.20	64.87 / 25	QUICK PRINT OF GREEN BROOK 299 RTE 22 E Green Brook Twp NJ 08812	SITE REMEDATION
Site ID:		86042				
PI ID:		G000014188				
Type:		SRP-PI				
Program:		Site Remediation				
Note:		Details of Site Remediation Program sites, including the SRP Site Detail report, inspections, and enforcement details, can be searched on the NJ DEP DataMiner: https://njems.nj.gov/DataMiner				
33	5 of 10	WNW	0.16 / 844.20	64.87 / 25	HEALTHMATE SPAS 299 HIGHWAY 22 EAST Dunellen Boro NJ 08812	ALL SITES
Site ID:		159992				
PI ID:		210363				
Type:		SOLID WASTE TRANSPORTER				
Program:		Solid Waste				
Note:		Details of sites, including permits, inspections, and enforcement details, can be searched on the NJ DEP DataMiner: https://njems.nj.gov/DataMiner				
33	6 of 10	WNW	0.16 / 844.20	64.87 / 25	CORPORATE ENVELOPE AND PRINTING CO 299 RT 22 E Green Brook Twp NJ 08812	ALL SITES
Site ID:		409184				
PI ID:		00000002786				
Type:		POLLUTION PREVENTION/RIGHT TO KNOW				
Program:		Right-to-Know				
Note:		Details of sites, including permits, inspections, and enforcement details, can be searched on the NJ DEP DataMiner: https://njems.nj.gov/DataMiner				
33	7 of 10	WNW	0.16 / 844.20	64.87 / 25	HEALTHMATE HOT TUBS LLC 299 RT 22 EAST Green Brook Twp NJ 08812	ALL SITES

Map Key	Number of Records	Direction	Distance (mi/ft)	Elev/Diff (ft)	Site	DB
Site ID: 559432 PI ID: 700646 Type: SOLID WASTE TRANSPORTER Program: Solid Waste Note: Details of sites, including permits, inspections, and enforcement details, can be searched on the NJ DEP DataMiner: https://njems.nj.gov/DataMiner						
33	8 of 10	WNW	0.16 / 844.20	64.87 / 25	HEALTHMATE HOT TUBS 299 RT 22 GREEN BROOK NJ 08812	NJEMS
Site ID: 559432 WMA: 09 GNIS: 882172 HUC11: 02030105120 HUC14: 02030105120040 SSN: 1809 Key: 3403527510 WMA Name: Lower Raritan, South River, and Lawrence Wregion: 2 WR Name: Raritan W Name: Raritan R Lower (Lawrence to Millstone) SW Name: Green Bk (Bound Bk to N Plainfield gage) Global ID: {8650C873-B2A5-41E9-A917-7A6CCCC34102} Coord Type: Exact Address Match						
Address 1: 299 RT 22 Address 2: Address 3: Mun Code: 1809 Mun: GREEN BROOK TWP Municipality: GREEN BROOK TWP County: SOMERSET X Coord No: 491941 Y Coord No: 639841 Y: 40.590020604784115 X: -74.50066256434732 Coord Orig: DEP-GIS Coord Sys: NJ STATE PLANE (NAD83) - USFEET						
33	9 of 10	WNW	0.16 / 844.20	64.87 / 25	CORPORATE ENVELOPE & PRINTING CO 299 RT 22 GREEN BROOK TWP NJ 08812	NJEMS
Site ID: 409184 WMA: 09 GNIS: 882172 HUC11: 02030105120 HUC14: 02030105120040 SSN: 1809 Key: 3403527510 WMA Name: Lower Raritan, South River, and Lawrence Wregion: 2 WR Name: Raritan W Name: Raritan R Lower (Lawrence to Millstone) SW Name: Green Bk (Bound Bk to N Plainfield gage) Global ID: {8DF6840B-F1AE-4E27-B189-BA552CC41069} Coord Type: Exact Address Match						
Address 1: 299 RT 22 Address 2: Address 3: Mun Code: 1809 Mun: GREEN BROOK TWP Municipality: GREEN BROOK TWP County: SOMERSET X Coord No: 491941 Y Coord No: 639841 Y: 40.590020604784115 X: -74.50066256434732 Coord Orig: DEP-GIS Coord Sys: NJ STATE PLANE (NAD83) - USFEET						
33	10 of 10	WNW	0.16 / 844.20	64.87 / 25	QUICK PRINT OF GREEN BROOK 299 ROUTE 22 EAST Green Brook Twp NJ 08812	ISRA
PI No: G000014188 County: Somerset						
Details						
Case Name: Quickprint of Green Brook Case Status: NFA (No Further Action) HISTORIC Trigger Type: Business Sale Trigger Date: 4/23/1990 ISRA Trg Finaliz Dt:						

Map Key	Number of Records	Direction	Distance (mi/ft)	Elev/Diff (ft)	Site	DB
Start Date:		6/29/1990				
Document Title:		E90235 Quickprint of Green Bro				

34	1 of 11	WNW	0.16 / 844.70	63.50 / 24	ZAPPA PLASTICS INC 309 RTE 22 GREEN BROOK NJ 08812	RCRA NON GEN
--------------------	---------	-----	------------------	---------------	--	-----------------

EPA Handler ID: NJD132437690
Gen Status Universe: No Report
Contact Name:
Contact Address: 309 , RTE 22 , , GREEN BROOK , NJ, 08812 , US
Contact Phone No and Ext:
Contact Email:
Contact Country: US
County Name: SOMERSET
EPA Region: 02
Land Type:
Receive Date: 20070101
Location Latitude: 40.589258
Location Longitude: -74.50241

Violation/Evaluation Summary

Note: NO RECORDS: As of Apr 2024, there are no Compliance Monitoring and Enforcement (violation) records associated with this facility (EPA ID).

Handler Summary

Importer Activity: No
Mixed Waste Generator: No
Transporter Activity: No
Transfer Facility: No
Onsite Burner Exemption: No
Furnace Exemption: No
Underground Injection Activity: No
Commercial TSD: No
Used Oil Transporter: No
Used Oil Transfer Facility: No
Used Oil Processor: No
Used Oil Refiner: No
Used Oil Burner: No
Used Oil Market Burner: No
Used Oil Spec Marketer: No

Hazardous Waste Handler Details

Sequence No: 1
Receive Date: 19860409
Handler Name: ZAPPA PLASTICS INC
Source Type: Notification
Federal Waste Generator Code: 1
Generator Code Description: Large Quantity Generator

Waste Code Details

Hazardous Waste Code: D001
Waste Code Description: IGNITABLE WASTE

Hazardous Waste Code: X001
Waste Code Description: DESCRIPTION

Hazardous Waste Handler Details

Map Key	Number of Records	Direction	Distance (mi/ft)	Elev/Diff (ft)	Site	DB
---------	-------------------	-----------	------------------	----------------	------	----

Sequence No: 1
 Receive Date: 20060101
 Handler Name: ZAPPA PLASTICS INC
 Source Type: Implementer
 Federal Waste Generator Code: N
 Generator Code Description: Not a Generator, Verified

Hazardous Waste Handler Details

Sequence No: 2
 Receive Date: 20070101
 Handler Name: ZAPPA PLASTICS INC
 Source Type: Implementer
 Federal Waste Generator Code: N
 Generator Code Description: Not a Generator, Verified

Owner/Operator Details

Owner/Operator Ind:	Current Owner	Street No:	
Type:	Private	Street 1:	NOT REQUIRED
Name:	ALBERT DREISBACH	Street 2:	
Date Became Current:		City:	NOT REQUIRED
Date Ended Current:		State:	WY
Phone:	212-555-1212	Country:	
Source Type:	Notification	Zip Code:	99999
Owner/Operator Ind:	Current Operator	Street No:	
Type:	Private	Street 1:	NOT REQUIRED
Name:	ALBERT DREISBACH	Street 2:	
Date Became Current:		City:	NOT REQUIRED
Date Ended Current:		State:	WY
Phone:	212-555-1212	Country:	US
Source Type:	Implementer	Zip Code:	99999
Owner/Operator Ind:	Current Owner	Street No:	
Type:	Private	Street 1:	NOT REQUIRED
Name:	ALBERT DREISBACH	Street 2:	
Date Became Current:		City:	NOT REQUIRED
Date Ended Current:		State:	WY
Phone:	212-555-1212	Country:	US
Source Type:	Implementer	Zip Code:	99999

Historical Handler Details

Receive Dt: 20060101
 Generator Code Description: Not a Generator, Verified
 Handler Name: ZAPPA PLASTICS INC

Receive Dt: 19860409
 Generator Code Description: Large Quantity Generator
 Handler Name: ZAPPA PLASTICS INC

34	2 of 11	WNW	0.16 / 844.70	63.50 / 24	HARMON STORE #8033 303 RT 22 E GREEN BROOK NJ 08812	RCRA VSQG
EPA Handler ID:	NJN986631893					
Gen Status Universe:	VSG					
Contact Name:	CHRIS BAKER					
Contact Address:	650 , LIBERTY AVE , , UNION , NJ, 07083 , US					
Contact Phone No and Ext:	713-625-7015					
Contact Email:	CHRIS.BAKER@PSCNOW.COM					
Contact Country:	US					
County Name:	SOMERSET					

Map Key	Number of Records	Direction	Distance (mi/ft)	Elev/Diff (ft)	Site	DB
EPA Region:		02				
Land Type:		Private				
Receive Date:		20120515				
Location Latitude:		40.590455				
Location Longitude:		-74.500057				

Violation/Evaluation Summary

Note: NO RECORDS: As of Apr 2024, there are no Compliance Monitoring and Enforcement (violation) records associated with this facility (EPA ID).

Handler Summary

Importer Activity: No
Mixed Waste Generator: No
Transporter Activity: No
Transfer Facility: No
Onsite Burner Exemption: No
Furnace Exemption: No
Underground Injection Activity: No
Commercial TSD: No
Used Oil Transporter: No
Used Oil Transfer Facility: No
Used Oil Processor: No
Used Oil Refiner: No
Used Oil Burner: No
Used Oil Market Burner: No
Used Oil Spec Marketer: No

Hazardous Waste Handler Details

Sequence No: 20
Receive Date: 20120515
Handler Name: HARMON STORE #8033
Federal Waste Generator Code: 3
Generator Code Description: Very Small Quantity Generator
Source Type: Notification

Waste Code Details

Hazardous Waste Code: D001
Waste Code Description: IGNITABLE WASTE

Hazardous Waste Code: D002
Waste Code Description: CORROSIVE WASTE

Owner/Operator Details

Owner/Operator Ind:	Current Owner	Street No:	
Type:	Other	Street 1:	650 LIBERTY AVE
Name:	BED, BATH & BEYOND OF CA	Street 2:	
Date Became Current:	20010301	City:	UNION
Date Ended Current:		State:	NJ
Phone:	908-688-0888	Country:	US
Source Type:	Notification	Zip Code:	07083
Owner/Operator Ind:	Current Operator	Street No:	
Type:	Private	Street 1:	650 LIBERTY AVE
Name:	BED, BATH & BEYOND OF CA	Street 2:	
Date Became Current:	20010301	City:	UNION
Date Ended Current:		State:	NJ
Phone:	908-688-0888	Country:	US
Source Type:	Notification	Zip Code:	07083

134 [esisinfo.com](https://www.esisinfo.com) | Environmental Risk Information Services Order No: 24070200488

Map Key	Number of Records	Direction	Distance (mi/ft)	Elev/Diff (ft)	Site	DB
Program:		Land Use				
Note:		Details of sites, including permits, inspections, and enforcement details, can be searched on the NJ DEP DataMiner: https://njems.nj.gov/DataMiner				
34	6 of 11	WNW	0.16 / 844.70	63.50 / 24	ZAPPA PLASTICS 309 RTE 22 Green Brook Twp NJ 08812	SITE REMEDIATION
Site ID:		76490				
PI ID:		G000004255				
Type:		SRP-PI				
Program:		Site Remediation				
Note:		Details of Site Remediation Program sites, including the SRP Site Detail report, inspections, and enforcement details, can be searched on the NJ DEP DataMiner: https://njems.nj.gov/DataMiner				
34	7 of 11	WNW	0.16 / 844.70	63.50 / 24	HARMON STORE #8033 303 RT 22 E Green Brook Twp NJ 08812	ALL SITES
Site ID:		458247				
PI ID:		NJN986631893				
Type:		HW GENERATOR				
Program:		Hazardous Waste				
Note:		Details of sites, including permits, inspections, and enforcement details, can be searched on the NJ DEP DataMiner: https://njems.nj.gov/DataMiner				
34	8 of 11	WNW	0.16 / 844.70	63.50 / 24	ZAPPA PLASTICS INC 309 RT 22 Green Brook Twp NJ 08812	ALL SITES
Site ID:		76490				
PI ID:		NJD132437690				
Type:		HW GENERATOR				
Program:		Hazardous Waste				
Note:		Details of sites, including permits, inspections, and enforcement details, can be searched on the NJ DEP DataMiner: https://njems.nj.gov/DataMiner				
34	9 of 11	WNW	0.16 / 844.70	63.50 / 24	HARMON STORE #8033 303 RT 22 E GREEN BROOK NJ 08812	NJEMS
Site ID:		458247			Address 1: 303 RT 22 E	
WMA:		09			Address 2:	
GNIS:		882172			Address 3:	
HUC11:		02030105120			Mun Code: 1809	
HUC14:		02030105120040			Mun: GREEN BROOK TWP	
SSN:		1809			Municipality: GREEN BROOK TWP	
Key:		3403527510			County: SOMERSET	
WMA Name:		Lower Raritan, South River, and Lawrence			X Coord No: 491934	
Wregion:		2			Y Coord No: 639844	
WR Name:		Raritan			Y: 40.5900288398753	
W Name:		Raritan R Lower (Lawrence to Millstone)			X: -74.50068777063295	
SW Name:		Green Bk (Bound Bk to N Plainfield gage)			Coord Orig: DEP-GIS	
Global ID:		{13D577D0-7C79-466C-AE2A-CC7E1964501D}			Coord Sys: NJ STATE PLANE (NAD83) - USFEET	
Coord Type:		Approx. Addr. Match				
34	10 of 11	WNW	0.16 / 844.70	63.50 / 24	ZAPPA PLASTICS 309 ROUTE 22 Green Brook Twp NJ 08812	ISRA

Map Key	Number of Records	Direction	Distance (mi/ft)	Elev/Diff (ft)	Site	DB
---------	-------------------	-----------	------------------	----------------	------	----

PI No: G000004255
County: Somerset

Details

Case Name: Zappa Plastics Company
Case Status: NFA (No Further Action) HISTORIC
Trigger Type: Property Sale
Trigger Date: 1/20/1987
ISRA Trg Finaliz Dt:
Start Date: 8/21/1990
Document Title: E86270 Zappa Plastics Company

Details

Case Name: Zappa Plastics Company
Case Status: NFA (No Further Action) HISTORIC
Trigger Type: Cessation
Trigger Date: 1/20/1987
ISRA Trg Finaliz Dt:
Start Date: 8/21/1990
Document Title: E86270 Zappa Plastics Company

34	11 of 11	WNW	0.16 / 844.70	63.50 / 24	ZAPPA PLASTICS 309 RT 22 Green Brook Twp NJ	SHWS
--------------------	----------	-----	---------------	------------	---	------

Site ID:		Deed Notice Status:
PI No:	G000004255	Deed Notice Date:
Category:		DN Date Dt:
Community Code:		CEA Status:
Lead:		CEA Date:
Home Owner:	No	CEA Date Dt:
Unk Contam Source:		Dataload Date:
Status:		Dataload Date Dt:
Status Dt:		Remediation Level:
Status Date Dt:		Remedial L:
NPL Status:		Coordinate:
NPL Date:		X Coordinate:
NPL Date Dt:		Y Coordinate:
Eng Control Status:		X:
Eng Control Date:		Y:
EC Date Dt:		
Site ID (Data Miner):	76490	
PI Name (Data Miner):	ZAPPA PLASTICS	
Address (Data Miner):	309 RT 22	
City (Data Miner):	Green Brook Twp	
County (Data Miner):	Somerset	
PI Name (Map):		
Address (Map):		
Municipality (Map):		
County (Map):		
Zip Code (Map):		
Data Source:	Closed Sites with Remediated Contamination	

35	1 of 1	WNW	0.16 / 860.92	65.11 / 26	POOL TABLES PLUS 297 RT 22 GREEN BROOK NJ 08812	NJEMS
--------------------	--------	-----	---------------	------------	---	-------

Site ID:	586048	Address 1:	297 RT 22
WMA:	09	Address 2:	
GNIS:	882172	Address 3:	
HUC11:	02030105120	Mun Code:	1809

Map Key	Number of Records	Direction	Distance (mi/ft)	Elev/Diff (ft)	Site	DB
HUC14:	02030105120040				Mun: GREEN BROOK TWP	
SSN:	1809				Municipality: GREEN BROOK TWP	
Key:	3403527510				County: SOMERSET	
WMA Name:	Lower Raritan, South River, and Lawrence				X Coord No: 491944	
Wregion:	2				Y Coord No: 639844	
WR Name:	Raritan				Y: 40.59002884008408	
W Name:	Raritan R Lower (Lawrence to Millstone)				X: -74.50065176179017	
SW Name:	Green Bk (Bound Bk to N Plainfield gage)				Coord Orig: DEP-GIS	
Global ID:	{F315498D-B053-40BE-9AB9-7E34F4F1AFC3}				Coord Sys: NJ STATE PLANE (NAD83) - USFEET	
Coord Type:	Exact Address Match					

<u>36</u>	1 of7	WNW	0.16 / 866.89	64.87 / 25	SISKIN FAMILY CHIROPRACTIC 326 RT 22 W STE 6A GREEN BROOK TWP NJ 08812	NJEMS
Site ID:	350588				Address 1: 326 RT 22 W	
WMA:	09				Address 2: STE 6A	
GNIS:	882172				Address 3:	
HUC11:	02030105120				Mun Code: 1809	
HUC14:	02030105120040				Mun: GREEN BROOK TWP	
SSN:	1809				Municipality: GREEN BROOK TWP	
Key:	3403527510				County: SOMERSET	
WMA Name:	Lower Raritan, South River, and Lawrence				X Coord No: 491409	
Wregion:	2				Y Coord No: 639638	
WR Name:	Raritan				Y: 40.58946332510754	
W Name:	Raritan R Lower (Lawrence to Millstone)				X: -74.50257821668957	
SW Name:	Green Bk (Bound Bk to N Plainfield gage)				Coord Orig: DEP-GIS	
Global ID:	{C9061BB2-25D1-40B7-A3A1-835F4CC6E479}				Coord Sys: NJ STATE PLANE (NAD83) - USFEET	
Coord Type:	Approx. Addr. Match					

<u>36</u>	2 of7	WNW	0.16 / 866.89	64.87 / 25	THE JEWISH STATE 326 RT 22 GREEN BROOK TWP NJ 08812	NJEMS
Site ID:	387639				Address 1: 326 RT 22	
WMA:	09				Address 2:	
GNIS:	882172				Address 3:	
HUC11:	02030105120				Mun Code: 1809	
HUC14:	02030105120040				Mun: GREEN BROOK TWP	
SSN:	1809				Municipality: GREEN BROOK TWP	
Key:	3403527510				County: SOMERSET	
WMA Name:	Lower Raritan, South River, and Lawrence				X Coord No: 491409	
Wregion:	2				Y Coord No: 639638	
WR Name:	Raritan				Y: 40.58946332510754	
W Name:	Raritan R Lower (Lawrence to Millstone)				X: -74.50257821668957	
SW Name:	Green Bk (Bound Bk to N Plainfield gage)				Coord Orig: DEP-GIS	
Global ID:	{1057C788-0754-4734-BA4A-FD204C991E31}				Coord Sys: NJ STATE PLANE (NAD83) - USFEET	
Coord Type:	Approx. Addr. Match					

<u>36</u>	3 of7	WNW	0.16 / 866.89	64.87 / 25	PREMIER DENTAL GROUP LLC 326 RT 22 WEST, STE 9A Green Brook Twp NJ 08812	ALL SITES
Site ID:	529102					
PI ID:	664281					
Type:	X-RAY FACILITY DENTAL					
Program:	Radiation					
Note:	Details of sites, including permits, inspections, and enforcement details, can be searched on the NJ DEP DataMiner: https://njems.nj.gov/DataMiner					

Map Key	Number of Records	Direction	Distance (mi/ft)	Elev/Diff (ft)	Site	DB
36	4 of7	WNW	0.16 / 866.89	64.87 / 25	THE JEWISH STATE 326 US RT 22 Green Brook Twp NJ 088120000	ALL SITES
Site ID:		387639				
PI ID:		00000046239				
Type:		POLLUTION PREVENTION/RIGHT TO KNOW				
Program:		Right-to-Know				
Note:		Details of sites, including permits, inspections, and enforcement details, can be searched on the NJ DEP DataMiner: https://njems.nj.gov/DataMiner				
36	5 of7	WNW	0.16 / 866.89	64.87 / 25	PREMIER DENTAL GROUP 326 RT 22 STE 9-A GREEN BROOK NJ 08812	NJEMS
Site ID:		529102		Address 1:		326 RT 22
WMA:		09		Address 2:		STE 9-A
GNIS:		882172		Address 3:		
HUC11:		02030105120		Mun Code:		1809
HUC14:		02030105120040		Mun:		GREEN BROOK TWP
SSN:		1809		Municipality:		GREEN BROOK TWP
Key:		3403527510		County:		SOMERSET
WMA Name:		Lower Raritan, South River, and Lawrence		X Coord No:		491831
Wregion:		2		Y Coord No:		639912
WR Name:		Raritan		Y:		40.59021550274
W Name:		Raritan R Lower (Lawrence to Millstone)		X:		-74.50105866464298
SW Name:		Green Bk (Bound Bk to N Plainfield gage)		Coord Orig:		DEP-GIS
Global ID:		{4677566B-1F2A-4E4B-9646-7E8042D85679}		Coord Sys:		NJ STATE PLANE (NAD83) - USFEET
Coord Type:		Approx. Addr. Match				
36	6 of7	WNW	0.16 / 866.89	64.87 / 25	LITTLE ANGELS FAMILY DAY CARE 326 RT 22 STES 3B & 4B GREEN BROOK NJ 08812	NJEMS
Site ID:		558967		Address 1:		326 RT 22
WMA:		09		Address 2:		STES 3B & 4B
GNIS:		882172		Address 3:		
HUC11:		02030105120		Mun Code:		1809
HUC14:		02030105120040		Mun:		GREEN BROOK TWP
SSN:		1809		Municipality:		GREEN BROOK TWP
Key:		3403527510		County:		SOMERSET
WMA Name:		Lower Raritan, South River, and Lawrence		X Coord No:		491738
Wregion:		2		Y Coord No:		640046
WR Name:		Raritan		Y:		40.59058334120572
W Name:		Raritan R Lower (Lawrence to Millstone)		X:		-74.50139355662188
SW Name:		Green Bk (Bound Bk to N Plainfield gage)		Coord Orig:		DEP-GIS
Global ID:		{BC8A0992-FB28-41C4-BEC7-E894F6BBBD7D8}		Coord Sys:		NJ STATE PLANE (NAD83) - USFEET
Coord Type:		GIS Parcel Centroid				
36	7 of7	WNW	0.16 / 866.89	64.87 / 25	PREMIER DENTAL GROUP LLC 326 RT 22 W, STE 9A Green Brook Twp NJ 08812	ALL SITES
Site ID:		529102				
PI ID:		921026				
Type:		MEDICAL WASTE GENERATOR				
Program:		Solid Waste				
Note:		Details of sites, including permits, inspections, and enforcement details, can be searched on the NJ DEP DataMiner: https://njems.nj.gov/DataMiner				

Map Key	Number of Records	Direction	Distance (mi/ft)	Elev/Diff (ft)	Site	DB
37	1 of 1	NW	0.17 / 922.71	68.36 / 29	CORNERSTONE DENTAL OF GREEN BROOK 314 U.S. HWY 22 WEST, STE D Green Brook Twp NJ 08812	ALL SITES
Site ID: 350144 PI ID: 0451172 Type: MEDICAL WASTE GENERATOR Program: Solid Waste Note: Details of sites, including permits, inspections, and enforcement details, can be searched on the NJ DEP DataMiner: https://njems.nj.gov/DataMiner						
38	1 of 2	W	0.18 / 935.80	44.21 / 5	MILLER MICHAEL 300 GREENBROOK RD GREEN BROOK TWP NJ 08812	NJEMS
Site ID: 164218 WMA: 09 GNIS: 882172 HUC11: 02030105120 HUC14: 02030105120040 SSN: 1809 Key: 3403527510 WMA Name: Lower Raritan, South River, and Lawrence Wregion: 2 WR Name: Raritan W Name: Raritan R Lower (Lawrence to Millstone) SW Name: Green Bk (Bound Bk to N Plainfield gage) Global ID: {8CE0FD8C-86CE-4450-BABD-EA6CBECCBF84} Coord Type: Exact Address Match Address 1: 300 GREENBROOK RD Address 2: Address 3: Mun Code: 1809 Mun: GREEN BROOK TWP Municipality: GREEN BROOK TWP County: SOMERSET X Coord No: 493061 Y Coord No: 639459 Y: 40.58897193294927 X: -74.4966296188162 Coord Orig: DEP-GIS Coord Sys: NJ STATE PLANE (NAD83) - USFEET						
38	2 of 2	W	0.18 / 935.80	44.21 / 5	MILLER MICHAEL 300 GREENBROOK RD Green Brook Twp NJ 08812	ALL SITES
Site ID: 164218 PI ID: 1809-03-0008.1 Type: COASTAL AND LAND USE Program: Land Use Note: Details of sites, including permits, inspections, and enforcement details, can be searched on the NJ DEP DataMiner: https://njems.nj.gov/DataMiner						
39	1 of 1	WNW	0.18 / 939.24	62.05 / 23	ZAPPA RESEARCH & MOLDING CORP GREEN BROOK NJ	PFAS IND
Status: Unknown Fac Indian Cntry Flg: No Fac Derived Huc: 02030105 Fac Derived Wbd: 020301050504 Fac Derived Cd113: 07 Fac Derived Cb2010: 340350521002024 Fac Informal Count: 0 Last Informal Action: 7/21/1981 Formal Action Count: 0 Last Formal Action: - Fac Total Penalties: 0 Fac Penalty Count: - Date Last Penalty: - Last Penalty Amt: - Fac Qtrs With Nc: 0 Programs With Snc: 0 Fac Fips Code: 34035 Compliance Status: - EPA Programs: CWA Federal Facility: No Federal Agency: - Fac Snc Flg: No AIR Flag: No NPDES Flag: Yes SDWIS Flag: No RCRAFlag: No TRI Flag: No GHG Flag: No TRI IDs: - TRI Releases Trnsfrs: - TRI on Site Releases: - TRI off Site Trnsfrs: -						

Map Key	Number of Records	Direction	Distance (mi/ft)	Elev/Diff (ft)	Site	DB
Fac Percent Minority:	45.245				TRI Reporter:	-
Fac Pop Den:	2698.29				Fac Imp Water Flg:	Yes
Count:	1				Fac Major Flag:	-
Fac County:	SOMERSET				Fac Active Flag:	-
State Other :					Fac Inspection Count:	0
Region:	02				Date Last Inspection:	9/22/1986
Latitude:	40.589189				Days Last Inspection:	13718
Longitude:	-74.502679					
Fac Derived Tribes:	-					
AIR IDs:	-					
CAA Permit Types:	-					
CAA NAICS:	-					
CAA SICS:	-					
NPDES IDs:	NJ0030309					
CWA Permit Types:	Non-M					
CWA NAICS:	-					
CWA SICS:	2821					
RCRA IDs:	-					
RCRA Permit Types:	-					
RCRA NAICS:	-					
SDWA IDs:	-					
SDWA System Types:	-					
SDWA Compliance Status:	-					
SDWA Snc Flag:	No					
Fac Collection Meth:	ADDRESS MATCHING-HOUSE NUMBER					
EJSCREEN Flag Us:	No					
EJSCREEN Report:	https://ejscreen.epa.gov/mapper/mobile/EJSCREEN_mobile.aspx?geometry=%7B%22x%22:-74.502679,%22y%22:40.589189,%22spatialReference%22:%7B%22wkid%22:4326%7D%7D&unit=9035&areatype=&areaid=&basemap=streets&distance=1					
ECHO Facility Report:	https://echo.epa.gov/detailed-facility-report?fid=110055037758					
Industry:	Plastics and Resins					

40	1 of 4	NW	0.18 / 939.29	66.49 / 27	CORNERSTONE DENTAL OF GREEN BROOK 314 RT 22 STE D GREEN BROOK TWP NJ 08812	NJEMS
Site ID:	350144			Address 1:	314 RT 22	
WMA:	09			Address 2:	STE D	
GNIS:	882172			Address 3:		
HUC11:	02030105120			Mun Code:	1809	
HUC14:	02030105120040			Mun:	GREEN BROOK TWP	
SSN:	1809			Municipality:	GREEN BROOK TWP	
Key:	3403527510			County:	SOMERSET	
WMA Name:	Lower Raritan, South River, and Lawrence			X Coord No:	491952	
Wregion:	2			Y Coord No:	640005	
WR Name:	Raritan			Y:	40.59047079952648	
W Name:	Raritan R Lower (Lawrence to Millstone)			X:	-74.50062295879559	
SW Name:	Green Bk (Bound Bk to N Plainfield gage)			Coord Orig:	DEP-GIS	
Global ID:	{952ACBF6-DEF7-437F-8485-7B977896C87B}			Coord Sys:	NJ STATE PLANE (NAD83) - USFEET	
Coord Type:	Approx. Addr. Match					
40	2 of 4	NW	0.18 / 939.29	66.49 / 27	CORNERSTONE DENTAL OF GREEN BROOK LLC 314 US HWY 22 WEST, SUITE D Green Brook Twp NJ 08812	ALL SITES
Site ID:	350144					
PI ID:	432353					
Type:	X-RAY FACILITY DENTAL					
Program:	Radiation					
Note:	Details of sites, including permits, inspections, and enforcement details, can be searched on the NJ DEP DataMiner: https://njems.nj.gov/DataMiner					

Map Key	Number of Records	Direction	Distance (mi/ft)	Elev/Diff (ft)	Site	DB
40	3 of 4	NW	0.18 / 939.29	66.49 / 27	Art of Dental Care 314 Rt 22 W - Ste D Green Brook Twp NJ 08812	ALL SITES
Site ID:		350144				
PI ID:		945				
Type:		NJPDES				
Program:		Water Quality				
Note:		Details of sites, including permits, inspections, and enforcement details, can be searched on the NJ DEP DataMiner: https://njems.nj.gov/DataMiner				
40	4 of 4	NW	0.18 / 939.29	66.49 / 27	CORNERSTONE DENTAL OF GREEN BROOK 314 US HWY 22 WEST, Suite D Green Brook Twp NJ 08812	ALL SITES
Site ID:		350144				
PI ID:		4097				
Type:		NJPDES				
Program:		Water Quality				
Note:		Details of sites, including permits, inspections, and enforcement details, can be searched on the NJ DEP DataMiner: https://njems.nj.gov/DataMiner				
41	1 of 1	ESE	0.18 / 950.86	41.94 / 3	JAMES MARK KONSTRUCTION 404 1ST ST MIDDLESEX NJ 08846	NJEMS
Site ID:		161147		Address 1:		404 1ST ST
WMA:		09		Address 2:		
GNIS:		885299		Address 3:		
HUC11:		02030105120		Mun Code:		1210
HUC14:		02030105120100		Mun:		MIDDLESEX BORO
SSN:		1211		Municipality:		MIDDLESEX BORO
Key:		3402345900		County:		MIDDLESEX
WMA Name:		Lower Raritan, South River, and Lawrence		X Coord No:		494445
Wregion:		2		Y Coord No:		637454
WR Name:		Raritan		Y:		40.58346777390478
W Name:		Raritan R Lower (Lawrence to Millstone)		X:		-74.49164674764589
SW Name:		Bound Brook (below fork at 74d 25m 15s)		Coord Orig:		DEP-GIS
Global ID:		{A38E73E5-8A25-4022-8B41-49267896F7F5}		Coord Sys:		NJ STATE PLANE (NAD83) - USFEET
Coord Type:		Exact Address Match				
42	1 of 16	NW	0.18 / 953.63	67.40 / 28	EXXON 289 RT 22 E Green Brook Twp NJ	UST REM
PI No:		007681				
County:		Somerset				
Details						
Activity No:		LSR110001				
42	2 of 16	NW	0.18 / 953.63	67.40 / 28	EXXON 289 ROUTE 22 E GREEN BROOK NJ 08812	RCRA NON GEN
EPA Handler ID:		NJD986600088				
Gen Status Universe:		No Report				
Contact Name:						

Map Key	Number of Records	Direction	Distance (mi/ft)	Elev/Diff (ft)	Site	DB
Contact Address:		PO BOX 4415 , , HOUSTON , NJ, 77210 , US				
Contact Phone No and Ext:						
Contact Email:						
Contact Country:		US				
County Name:		SOMERSET				
EPA Region:		02				
Land Type:						
Receive Date:		20070101				
Location Latitude:		40.59084				
Location Longitude:		-74.499338				

Violation/Evaluation Summary

Note: NO RECORDS: As of Apr 2024, there are no Compliance Monitoring and Enforcement (violation) records associated with this facility (EPA ID).

Handler Summary

Importer Activity: No
Mixed Waste Generator: No
Transporter Activity: No
Transfer Facility: No
Onsite Burner Exemption: No
Furnace Exemption: No
Underground Injection Activity: No
Commercial TSD: No
Used Oil Transporter: No
Used Oil Transfer Facility: No
Used Oil Processor: No
Used Oil Refiner: No
Used Oil Burner: No
Used Oil Market Burner: No
Used Oil Spec Marketer: No

Hazardous Waste Handler Details

Sequence No: 1
Receive Date: 19901029
Handler Name: EXXON
Source Type: Notification
Federal Waste Generator Code: 2
Generator Code Description: Small Quantity Generator

Waste Code Details

Hazardous Waste Code: D000
Waste Code Description: DESCRIPTION

Hazardous Waste Code: D018
Waste Code Description: BENZENE

Hazardous Waste Handler Details

Sequence No: 1
Receive Date: 19940218
Handler Name: EXXON CO USA #33971
Source Type: Annual/Biennial Report
Federal Waste Generator Code: 1
Generator Code Description: Large Quantity Generator

Hazardous Waste Handler Details

Map Key	Number of Records	Direction	Distance (mi/ft)	Elev/Diff (ft)	Site	DB
<hr/>						
Sequence No:	1					
Receive Date:	20060101					
Handler Name:	EXXON					
Source Type:	Implementer					
Federal Waste Generator Code:	N					
Generator Code Description:	Not a Generator, Verified					
 <u>Hazardous Waste Handler Details</u>						
Sequence No:	2					
Receive Date:	20070101					
Handler Name:	EXXON					
Source Type:	Implementer					
Federal Waste Generator Code:	N					
Generator Code Description:	Not a Generator, Verified					
 <u>Owner/Operator Details</u>						
Owner/Operator Ind:	Current Operator				Street No:	
Type:	Private				Street 1:	PO BOX 4415
Name:	EXXON CO USA				Street 2:	
Date Became Current:					City:	HOUSTON
Date Ended Current:					State:	TX
Phone:	713-656-7761				Country:	
Source Type:	Implementer				Zip Code:	77210
Owner/Operator Ind:	Current Owner				Street No:	
Type:	Private				Street 1:	PO BOX 4415
Name:	EXXON CO USA				Street 2:	
Date Became Current:					City:	HOUSTON
Date Ended Current:					State:	TX
Phone:	713-656-7761				Country:	
Source Type:	Notification				Zip Code:	77210
Owner/Operator Ind:	Current Owner				Street No:	
Type:	Private				Street 1:	PO BOX 4415
Name:	EXXON CO USA				Street 2:	
Date Became Current:					City:	HOUSTON
Date Ended Current:					State:	TX
Phone:	713-656-7761				Country:	US
Source Type:	Implementer				Zip Code:	77210
Owner/Operator Ind:	Current Operator				Street No:	
Type:	Private				Street 1:	PO BOX 4415
Name:	EXXON CO USA				Street 2:	
Date Became Current:					City:	HOUSTON
Date Ended Current:					State:	TX
Phone:	713-656-7761				Country:	US
Source Type:	Implementer				Zip Code:	77210
 <u>Historical Handler Details</u>						
Receive Dt:	20060101					
Generator Code Description:	Not a Generator, Verified					
Handler Name:	EXXON					
Receive Dt:	19940218					
Generator Code Description:	Large Quantity Generator					
Handler Name:	EXXON CO USA #33971					
Receive Dt:	19901029					
Generator Code Description:	Small Quantity Generator					
Handler Name:	EXXON					
<hr/>						

Map Key	Number of Records	Direction	Distance (mi/ft)	Elev/Diff (ft)	Site	DB
42	3 of 16	NW	0.18 / 953.63	67.40 / 28	EXXON 289 RT 22 E NJ 08812	UST

PI No: 007681
PI ID (Map): 68128
PI Name (Map): EXXON
Address 1 (Map): 289 RT 22 E
Address 2 (Map): 289 291 RT 22 E
Municipality (Map): Green Brook Twp
County (Map): SOMERSET
Data Source: OPRA Request - UST Tank Data; NJDEP Bureau of GIS - Underground Storage Tanks in New Jersey (Map)

OPRA Request - UST Tank Data Details

PI Name: EXXON
Address: 289 RT 22 E
Municipality: Green Brook Twp
County: Somerset
Zip: 08812
Type: Retail Service Station
Ust Profile Status: Active

NJDEP Bureau of GIS - Underground Storage Tanks in NJ (Map) Details

UST Facility ID:	68128_34333192	Monitor Compliance:	Yes
Site ID:	13324	Overall Compliance:	Yes
PI ID:	68128	Upgrade Compliance:	Yes
Int Doc ID:	34333192	Delivery Ban:	
Total USTs Count:	9	Ban Issued:	1970-01-01 00:00:00 UTC
Activity:	UST230002	Date Effective:	2024-01-01 00:00:00 UTC
Registratn Period:	01/01/2024-09/30/2024	Date Expires:	2024-09-30 00:00:00 UTC
Registratn Status:	Active	Inspection Dt Last:	2022-01-26 00:00:00 UTC
Diesel UST Active:	Yes	Data Load Date:	2024-04-25 00:00:00 UTC
Document Status:	Effective	Location Reference:	Center of Site
Inspectn Activity:	SCI220001	Coord Source Org:	DEP-GIS
Inspection Count:	5	Coordinate System:	NJ State Plane (NAD83) - USFEET
Billing Cycle:	Hunterdon/Somerset	Coordinate Sys Typ:	Digital Image
Comu Code:	1809	NJSPC83 Easting X:	492383
Gasoline UST Activ:	Yes	NJSPC83 Northing Y:	640110
Waste Oil UST Acti:		X:	-74.49907095993191
Heatin Oil UST Act:		Y:	40.59075903117186
Well Head Protectn:			
Alias:			
Parcels:	5-8		
Facility Type:	Retail Service Station		
Financial Responsibility:	Yes		
Financial Responsibility Type:	INSURANCE		
Active USTs Count:	3		
Active Baresteel Count:	0		
Activ Cathodic Protectn Count:	0		
Active Diesel Count:	1		
Active Doublewall Count:	0		
Active Singlewall Count:	3		
Act Fiber Glass Plastic Count:	3		
Activ Fiber Glass Steel Count:	0		
Active Gasoline Count:	2		
Active Waste Oil Count:	0		
Active Heating Oil Count:	0		
Active Internally Lined Count:	0		
Active Sec Containment Count:	0		
Active Tank Type Other Count:	0		
Overfill Protectn Compliance:			
Spill Containment Compliance:	Yes		

Tank Identification

Map Key	Number of Records	Direction	Distance (mi/ft)	Elev/Diff (ft)	Site	DB
---------	-------------------	-----------	------------------	----------------	------	----

Tank ID:	TANK-155525
Tank No:	E7

Tank Data Information

Tank Content:	Leaded Gasoline	Compliance Monitor:	No
Spill Contained:		Overfill Protectn:	
Tank Size:	2000.0	Spill Containment:	
Install Date:	01-Jan-1944 00:00:00	Tank Wellhead:	No
Tank Compliance:	No	Overfill:	
Tank Status:	Removed	ID:	34451
Tank Status Date:	01-Jun-1993 00:00:00		

Tank Monitoring Information

Tank/Pipe:	Tank
Type:	None
ID:	81933
Tank/Pipe:	Pipe
Type:	None
ID:	81932

Tank/Pipe Content Information

Tank/Pipe:	Pipe
Type:	Bare steel
ID:	69060
Tank/Pipe:	Tank
Type:	Bare steel
ID:	69061

Tank/Pipe Structure

Tank Structure:	Single Wall
Pipe Structure Tank:	Single Wall
ID:	34439

Tank Identification

Tank ID:	TANK-155523
Tank No:	E5

Tank Data Information

Tank Content:	Leaded Gasoline	Compliance Monitor:	No
Spill Contained:		Overfill Protectn:	
Tank Size:	2000.0	Spill Containment:	
Install Date:	01-Jan-1944 00:00:00	Tank Wellhead:	No
Tank Compliance:	No	Overfill:	
Tank Status:	Removed	ID:	34449
Tank Status Date:	01-Jun-1993 00:00:00		

Tank Monitoring Information

Tank/Pipe:	Tank
Type:	None
ID:	81929

Map Key	Number of Records	Direction	Distance (mi/ft)	Elev/Diff (ft)	Site	DB
Tank/Pipe:		Pipe				
Type:		None				
ID:		81928				
<u>Tank/Pipe Content Information</u>						
Tank/Pipe:		Tank				
Type:		Bare steel				
ID:		69057				
Tank/Pipe:		Pipe				
Type:		Bare steel				
ID:		69056				
<u>Tank/Pipe Structure</u>						
Tank Structure:		Single Wall				
Pipe Structure Tank:		Single Wall				
ID:		34437				
<u>Tank Identification</u>						
Tank ID:		TANK-155524				
Tank No:		E6				
<u>Tank Data Information</u>						
Tank Content:	Leaded Gasoline				Compliance Monitor:	No
Spill Contained:					Overfill Protectn:	
Tank Size:	2000.0				Spill Containment:	
Install Date:	01-Jan-1944 00:00:00				Tank Wellhead:	No
Tank Compliance:	No				Overfill:	
Tank Status:	Removed				ID:	34450
Tank Status Date:	01-Jun-1993 00:00:00					
<u>Tank Monitoring Information</u>						
Tank/Pipe:		Tank				
Type:		None				
ID:		81931				
Tank/Pipe:		Pipe				
Type:		None				
ID:		81930				
<u>Tank/Pipe Content Information</u>						
Tank/Pipe:		Pipe				
Type:		Bare steel				
ID:		69058				
Tank/Pipe:		Tank				
Type:		Bare steel				
ID:		69059				
<u>Tank/Pipe Structure</u>						
Tank Structure:		Single Wall				
Pipe Structure Tank:		Single Wall				
ID:		34438				

Map Key	Number of Records	Direction	Distance (mi/ft)	Elev/Diff (ft)	Site	DB
---------	----------------------	-----------	---------------------	-------------------	------	----

Tank Identification

Tank ID:	TANK-155526
Tank No:	E8

Tank Data Information

Tank Content:	Leaded Gasoline	Compliance Monitor:	No
Spill Contained:		Overfill Protectn:	
Tank Size:	3000.0	Spill Containment:	
Install Date:	01-Jan-1944 00:00:00	Tank Wellhead:	No
Tank Compliance:	No	Overfill:	
Tank Status:	Removed	ID:	34452
Tank Status Date:	01-Jun-1993 00:00:00		

Tank Monitoring Information

Tank/Pipe:	Tank
Type:	None
ID:	81935
Tank/Pipe:	Pipe
Type:	None
ID:	81934

Tank/Pipe Content Information

Tank/Pipe:	Tank
Type:	Bare steel
ID:	69063
Tank/Pipe:	Pipe
Type:	Bare steel
ID:	69062

Tank/Pipe Structure

Tank Structure:	Single Wall
Pipe Structure Tank:	Single Wall
ID:	34440

Tank Identification

Tank ID:	TANK-3
Tank No:	E3

Tank Data Information

Tank Content:	Unleaded Gasoline	Compliance Monitor:	Yes
Spill Contained:	Yes	Overfill Protectn:	
Tank Size:	10000.0	Spill Containment:	Yes
Install Date:	01-Jan-1986 00:00:00	Tank Wellhead:	No
Tank Compliance:	Yes	Overfill:	
Tank Status:	In-use	ID:	34455
Tank Status Date:	01-Jan-1986 00:00:00		

Tank Monitoring Information

Tank/Pipe:	Tank
Type:	In-tank(automatic)monitoring

Map Key	Number of Records	Direction	Distance (mi/ft)	Elev/Diff (ft)	Site	DB
ID:		81943				
Tank/Pipe:		Pipe				
Type:		In-line electronic pressure monitor				
ID:		81941				
Tank/Pipe:		Pipe				
Type:		Tightness Test				
ID:		81942				
<u>Tank/Pipe Content Information</u>						
Tank/Pipe:		Tank				
Type:		Fiberglass-reinforced plastic - Other				
ID:		69069				
Tank/Pipe:		Pipe				
Type:		Fiberglass-reinforced plastic - Other				
ID:		69068				
<u>Tank/Pipe Structure</u>						
Tank Structure:		Single Wall				
Pipe Structure Tank:		Double Wall				
ID:		34443				
<u>Tank Identification</u>						
Tank ID:		TANK-4				
Tank No:		E4				
<u>Tank Data Information</u>						
Tank Content:	Waste Oil				Compliance Monitor:	No
Spill Contained:	No				Overfill Protectn:	
Tank Size:	1000.0				Spill Containment:	No
Install Date:	01-Jan-1986 00:00:00				Tank Wellhead:	No
Tank Compliance:	No				Overfill:	
Tank Status:	Removed				ID:	34456
Tank Status Date:	13-May-1993 00:00:00					
<u>Tank Monitoring Information</u>						
Tank/Pipe:	Tank					
Type:	None					
ID:	81945					
Tank/Pipe:	Pipe					
Type:	None					
ID:	81944					
<u>Tank/Pipe Content Information</u>						
Tank/Pipe:	Tank					
Type:	Fiberglass-reinforced plastic - Other					
ID:	69071					
Tank/Pipe:	Pipe					
Type:	Other					
ID:	69070					

Map Key	Number of Records	Direction	Distance (mi/ft)	Elev/Diff (ft)	Site	DB
---------	-------------------	-----------	------------------	----------------	------	----

Tank/Pipe Structure

Tank Structure: Single Wall
 Pipe Structure Tank: Single Wall
 ID: 34444

Tank Identification

Tank ID: TANK-1
 Tank No: E1

Tank Data Information

Tank Content:	Unleaded Gasoline	Compliance Monitor:	Yes
Spill Contained:	Yes	Overfill Protectn:	
Tank Size:	12000.0	Spill Containment:	Yes
Install Date:	01-Jan-1986 00:00:00	Tank Wellhead:	No
Tank Compliance:	Yes	Overfill:	
Tank Status:	In-use	ID:	34448
Tank Status Date:	01-Jan-1986 00:00:00		

Tank Monitoring Information

Tank/Pipe: Pipe
 Type: In-line electronic pressure monitor
 ID: 81925

Tank/Pipe: Pipe
 Type: Tightness Test
 ID: 81926

Tank/Pipe: Tank
 Type: In-tank(automatic)monitoring
 ID: 81927

Tank/Pipe Content Information

Tank/Pipe: Pipe
 Type: Fiberglass-reinforced plastic - Other
 ID: 69054

Tank/Pipe: Tank
 Type: Fiberglass-reinforced plastic - Other
 ID: 69055

Tank/Pipe Structure

Tank Structure: Single Wall
 Pipe Structure Tank: Double Wall
 ID: 34436

Tank Identification

Tank ID: TANK-155527
 Tank No: E9

Tank Data Information

Tank Content:	Leaded Gasoline	Compliance Monitor:	No
Spill Contained:		Overfill Protectn:	

Map Key	Number of Records	Direction	Distance (mi/ft)	Elev/Diff (ft)	Site	DB
Tank Size:	1000.0				Spill Containment:	
Install Date:	01-Jan-1944 00:00:00				Tank Wellhead:	No
Tank Compliance:	No				Overfill:	
Tank Status:	Abandoned in Place				ID:	34453
Tank Status Date:	01-Jun-1993 00:00:00					

Tank Monitoring Information

Tank/Pipe: Tank
Type: None
ID: 81937

Tank/Pipe: Pipe
Type: None
ID: 81936

Tank/Pipe Content Information

Tank/Pipe: Tank
Type: Bare steel
ID: 69065

Tank/Pipe: Pipe
Type: Bare steel
ID: 69064

Tank/Pipe Structure

Tank Structure: Single Wall
Pipe Structure Tank: Single Wall
ID: 34441

Tank Identification

Tank ID: TANK-2
Tank No: E2

Tank Data Information

Tank Content:	Medium Diesel Fuel (No. 2-D)	Compliance Monitor:	Yes
Spill Contained:	Yes	Overfill Protectn:	
Tank Size:	8000.0	Spill Containment:	Yes
Install Date:	01-Jan-1986 00:00:00	Tank Wellhead:	No
Tank Compliance:	Yes	Overfill:	
Tank Status:	In-use	ID:	34454
Tank Status Date:	01-Jan-1986 00:00:00		

Tank Monitoring Information

Tank/Pipe: Tank
Type: In-tank(automatic)monitoring
ID: 81940

Tank/Pipe: Pipe
Type: In-line electronic pressure monitor
ID: 81938

Tank/Pipe: Pipe
Type: Tightness Test
ID: 81939

Map Key	Number of Records	Direction	Distance (mi/ft)	Elev/Diff (ft)	Site	DB
<u>Tank/Pipe Content Information</u>						
Tank/Pipe:		Pipe				
Type:		Fiberglass-reinforced plastic - Other				
ID:		69066				
Tank/Pipe:		Tank				
Type:		Fiberglass-reinforced plastic - Other				
ID:		69067				
<u>Tank/Pipe Structure</u>						
Tank Structure:		Single Wall				
Pipe Structure Tank:		Double Wall				
ID:		34442				
<u>Tank Contact Information</u>						
Contact Type:		E-Submitter				
First Name:		Alexandria				
Mid Init:						
Last Name:		Plumacker				
Organization:		C-3 Technologies, LLC				
Address Line 1:		501 Adams Lane				
Address Line 2:		Suite 1				
City:		North Brunswick Twp				
State:		NJ				
Zip:		08902				
ID:		21108				
Contact Type:		Property Owner				
First Name:		RAM				
Mid Init:						
Last Name:		SINGH				
Organization:		K & G MANAGEMENT II LLC				
Address Line 1:		1271 WASHINGTON VALLEY RD				
Address Line 2:						
City:		Bridgewater				
State:		NJ				
Zip:		08806				
ID:		21111				
Contact Type:		Facility Operator				
First Name:		GURJEET				
Mid Init:						
Last Name:		SINGH				
Organization:		Danny 92 LLC				
Address Line 1:		1271 WASHINGTON VALLEY RD				
Address Line 2:						
City:		Bridgewater				
State:		NJ				
Zip:		08807				
ID:		21109				
Contact Type:		Class A Operator				
First Name:		RAMPRIT				
Mid Init:						
Last Name:		SINGH				
Organization:		K & G MANAGEMENT II LLC				
Address Line 1:		1271 WASHINGTON VALLEY RD				
Address Line 2:						
City:		Bridgewater				
State:		NJ				
Zip:		08806				
ID:		21106				

Map Key	Number of Records	Direction	Distance (mi/ft)	Elev/Diff (ft)	Site	DB
Contact Type:		Tank Owner				
First Name:		RAM				
Mid Init:						
Last Name:		SINGH				
Organization:		K & G MANAGEMENT II LLC				
Address Line 1:		1271 WASHINGTON VALLEY RD				
Address Line 2:						
City:		Bridgewater				
State:		NJ				
Zip:		08806				
ID:		21112				
Contact Type:		Fees/Billing Contact				
First Name:		RAM				
Mid Init:						
Last Name:		SINGH				
Organization:		K&G MANAGEMENT II LLC				
Address Line 1:		1271 WASHINGTON VALLEY RD				
Address Line 2:						
City:		Bridgewater				
State:		NJ				
Zip:		08806				
ID:		21110				
Contact Type:		Class B Operator				
First Name:		RAMPRIT				
Mid Init:						
Last Name:		SINGH				
Organization:		K & G MANAGEMENT II LLC				
Address Line 1:		1271 WASHINGTON VALLEY RD				
Address Line 2:						
City:		Bridgewater				
State:		NJ				
Zip:		08806				
ID:		21107				
<u>Financial Responsibility</u>						
Financial Type:		INSURANCE				
Financial Carrier:		Mid-Continent Excess & Surplus				
Effective Date:		03-Dec-2023 00:00:00				
Expiration:		03-Dec-2024 00:00:00				
Policy Amount:		1000000.0				
ID:		2342				
<u>Tank Details</u>						
UST Facility ID:		68128_34333192			Compliance:	No
UST Tank ID:		68128_34333192_155524			Parameter Cas:	
Int Doc ID:		34333192			Subject Item ID:	155524
Tank No:		E6			Substantial Mod No:	
Tank in Use:					Well Head Protectn:	No
Tank Status:		Removed			Install Date:	1944-01-01 00:00:00 UTC
Activity:		UST230002			Out of Service Dt:	1993-06-01 00:00:00 UTC
Closure No:					Data Load Date:	2024-04-25 00:00:00 UTC
Monitoring Compliance Flag:		No				
Overfill Protection Flag:						
Spill Containment Flag:						
Upgrade Flag:		No				
Tank Volume:		2000				
Tank Contents:		Leaded Gasoline				
Tank Structure:		Single Wall				
Tank Construction:		Bare steel				
Tank Monitoring:		None				
Piping Structure:		Single Wall				
Piping Construction:		Bare steel				
Piping Monitoring:		None				

Map Key	Number of Records	Direction	Distance (mi/ft)	Elev/Diff (ft)	Site	DB
---------	----------------------	-----------	---------------------	-------------------	------	----

Piping Operation: Unknown Operation / Data not submitted
Comments:

Tank Details

UST Facility ID:	68128_34333192	Compliance:	No
UST Tank ID:	68128_34333192_155523	Parameter Cas:	
Int Doc ID:	34333192	Subject Item ID:	155523
Tank No:	E5	Substantial Mod No:	
Tank in Use:		Well Head Protectn:	No
Tank Status:	Removed	Install Date:	1944-01-01 00:00:00 UTC
Activity:	UST230002	Out of Service Dt:	1993-06-01 00:00:00 UTC
Closure No:		Data Load Date:	2024-04-25 00:00:00 UTC
Monitoring Compliance Flag:	No		
Overfill Protection Flag:			
Spill Containment Flag:			
Upgrade Flag:	No		
Tank Volume:	2000		
Tank Contents:	Leaded Gasoline		
Tank Structure:	Single Wall		
Tank Construction:	Bare steel		
Tank Monitoring:	None		
Piping Structure:	Single Wall		
Piping Construction:	Bare steel		
Piping Monitoring:	None		
Piping Operation:	Unknown Operation / Data not submitted		
Comments:			

Tank Details

UST Facility ID:	68128_34333192	Compliance:	No
UST Tank ID:	68128_34333192_155526	Parameter Cas:	
Int Doc ID:	34333192	Subject Item ID:	155526
Tank No:	E8	Substantial Mod No:	
Tank in Use:		Well Head Protectn:	No
Tank Status:	Removed	Install Date:	1944-01-01 00:00:00 UTC
Activity:	UST230002	Out of Service Dt:	1993-06-01 00:00:00 UTC
Closure No:		Data Load Date:	2024-04-25 00:00:00 UTC
Monitoring Compliance Flag:	No		
Overfill Protection Flag:			
Spill Containment Flag:			
Upgrade Flag:	No		
Tank Volume:	3000		
Tank Contents:	Leaded Gasoline		
Tank Structure:	Single Wall		
Tank Construction:	Bare steel		
Tank Monitoring:	None		
Piping Structure:	Single Wall		
Piping Construction:	Bare steel		
Piping Monitoring:	None		
Piping Operation:	Unknown Operation / Data not submitted		
Comments:			

Tank Details

UST Facility ID:	68128_34333192	Compliance:	No
UST Tank ID:	68128_34333192_155527	Parameter Cas:	
Int Doc ID:	34333192	Subject Item ID:	155527
Tank No:	E9	Substantial Mod No:	
Tank in Use:		Well Head Protectn:	No
Tank Status:	Abandoned in Place	Install Date:	1944-01-01 00:00:00 UTC
Activity:	UST230002	Out of Service Dt:	1993-06-01 00:00:00 UTC
Closure No:		Data Load Date:	2024-04-25 00:00:00 UTC
Monitoring Compliance Flag:	No		
Overfill Protection Flag:			

Map Key	Number of Records	Direction	Distance (mi/ft)	Elev/Diff (ft)	Site	DB
Spill Containment Flag:						
Upgrade Flag:		No				
Tank Volume:		1000				
Tank Contents:		Leaded Gasoline				
Tank Structure:		Single Wall				
Tank Construction:		Bare steel				
Tank Monitoring:		None				
Piping Structure:		Single Wall				
Piping Construction:		Bare steel				
Piping Monitoring:		None				
Piping Operation:		Unknown Operation / Data not submitted				
Comments:						

Tank Details

UST Facility ID:	68128_34333192	Compliance:	Yes
UST Tank ID:	68128_34333192_3	Parameter Cas:	
Int Doc ID:	34333192	Subject Item ID:	3
Tank No:	E3	Substantial Mod No:	
Tank in Use:	Yes	Well Head Protectn:	No
Tank Status:	In-use	Install Date:	1986-01-01 00:00:00 UTC
Activity:	UST230002	Out of Service Dt:	1970-01-01 00:00:00 UTC
Closure No:		Data Load Date:	2024-04-25 00:00:00 UTC
Monitoring Compliance Flag:	Yes		
Overfill Protection Flag:			
Spill Containment Flag:	Yes		
Upgrade Flag:	Yes		
Tank Volume:	10000		
Tank Contents:	Unleaded Gasoline		
Tank Structure:	Single Wall		
Tank Construction:	Fiberglass-reinforced plastic - Other		
Tank Monitoring:	In-tank(automatic)monitoring		
Piping Structure:	Double Wall		
Piping Construction:	Fiberglass-reinforced plastic - Other		
Piping Monitoring:	In-line electronic pressure monitor; Tightness Test		
Piping Operation:	Pressurized piping		
Comments:			

Tank Details

UST Facility ID:	68128_34333192	Compliance:	No
UST Tank ID:	68128_34333192_4	Parameter Cas:	
Int Doc ID:	34333192	Subject Item ID:	4
Tank No:	E4	Substantial Mod No:	
Tank in Use:		Well Head Protectn:	No
Tank Status:	Removed	Install Date:	1986-01-01 00:00:00 UTC
Activity:	UST230002	Out of Service Dt:	1993-05-13 00:00:00 UTC
Closure No:	C91-4462	Data Load Date:	2024-04-25 00:00:00 UTC
Monitoring Compliance Flag:	No		
Overfill Protection Flag:			
Spill Containment Flag:	No		
Upgrade Flag:	No		
Tank Volume:	1000		
Tank Contents:	Waste Oil		
Tank Structure:	Single Wall		
Tank Construction:	Fiberglass-reinforced plastic - Other		
Tank Monitoring:	None		
Piping Structure:	Single Wall		
Piping Construction:	Other		
Piping Monitoring:	None		
Piping Operation:	Other: No Piping Exists		
Comments:			

Tank Details

Map Key	Number of Records	Direction	Distance (mi/ft)	Elev/Diff (ft)	Site	DB
<hr/>						
UST Facility ID:	68128_34333192				Compliance:	Yes
UST Tank ID:	68128_34333192_1				Parameter Cas:	
Int Doc ID:	34333192				Subject Item ID:	1
Tank No:	E1				Substantial Mod No:	
Tank in Use:	Yes				Well Head Protectn:	No
Tank Status:	In-use				Install Date:	1986-01-01 00:00:00 UTC
Activity:	UST230002				Out of Service Dt:	1970-01-01 00:00:00 UTC
Closure No:					Data Load Date:	2024-04-25 00:00:00 UTC
Monitoring Compliance Flag:	Yes					
Overfill Protection Flag:						
Spill Containment Flag:	Yes					
Upgrade Flag:	Yes					
Tank Volume:	12000					
Tank Contents:	Unleaded Gasoline					
Tank Structure:	Single Wall					
Tank Construction:	Fiberglass-reinforced plastic - Other					
Tank Monitoring:	In-tank(automatic)monitoring					
Piping Structure:	Double Wall					
Piping Construction:	Fiberglass-reinforced plastic - Other					
Piping Monitoring:	In-line electronic pressure monitor; Tightness Test					
Piping Operation:	Pressurized piping					
Comments:						
 <u>Tank Details</u>						
UST Facility ID:	68128_34333192				Compliance:	Yes
UST Tank ID:	68128_34333192_2				Parameter Cas:	
Int Doc ID:	34333192				Subject Item ID:	2
Tank No:	E2				Substantial Mod No:	
Tank in Use:	Yes				Well Head Protectn:	No
Tank Status:	In-use				Install Date:	1986-01-01 00:00:00 UTC
Activity:	UST230002				Out of Service Dt:	1970-01-01 00:00:00 UTC
Closure No:					Data Load Date:	2024-04-25 00:00:00 UTC
Monitoring Compliance Flag:	Yes					
Overfill Protection Flag:						
Spill Containment Flag:	Yes					
Upgrade Flag:	Yes					
Tank Volume:	8000					
Tank Contents:	Medium Diesel Fuel (No. 2-D)					
Tank Structure:	Single Wall					
Tank Construction:	Fiberglass-reinforced plastic - Other					
Tank Monitoring:	In-tank(automatic)monitoring					
Piping Structure:	Double Wall					
Piping Construction:	Fiberglass-reinforced plastic - Other					
Piping Monitoring:	In-line electronic pressure monitor; Tightness Test					
Piping Operation:	Pressurized piping					
Comments:						
 <u>Tank Details</u>						
UST Facility ID:	68128_34333192				Compliance:	No
UST Tank ID:	68128_34333192_155525				Parameter Cas:	
Int Doc ID:	34333192				Subject Item ID:	155525
Tank No:	E7				Substantial Mod No:	
Tank in Use:					Well Head Protectn:	No
Tank Status:	Removed				Install Date:	1944-01-01 00:00:00 UTC
Activity:	UST230002				Out of Service Dt:	1993-06-01 00:00:00 UTC
Closure No:					Data Load Date:	2024-04-25 00:00:00 UTC
Monitoring Compliance Flag:	No					
Overfill Protection Flag:						
Spill Containment Flag:						
Upgrade Flag:	No					
Tank Volume:	2000					
Tank Contents:	Leaded Gasoline					
Tank Structure:	Single Wall					
Tank Construction:	Bare steel					
Tank Monitoring:	None					

Map Key	Number of Records	Direction	Distance (mi/ft)	Elev/Diff (ft)	Site	DB
Piping Structure:		Single Wall				
Piping Construction:		Bare steel				
Piping Monitoring:		None				
Piping Operation:		Unknown Operation / Data not submitted				
Comments:						

Inspection Details

PI ID:	68128	Inspector:	Norville, David
Int Doc ID:	31289089	Inspection Date:	2022-01-26 00:00:00 UTC
Activity:	SCI220001	Data Load Date:	2024-04-25 00:00:00 UTC
Title Desc:	1/26/22 SCI		
PI Name:	EXXON		
Activity Type:	HW - UST Inspection		
Comments:	On 1/26/22 an SCI was conducted at this facility. No violations were issued during this site visit. Piping registered as 1xFRP, actually is 2xFRP. Verbally told Ram Singh to update for next registration cycle.		

Inspection Details

PI ID:	68128	Inspector:	Gellatly, Jessica
Int Doc ID:	26910360	Inspection Date:	2019-01-16 00:00:00 UTC
Activity:	SCI190001	Data Load Date:	2024-04-25 00:00:00 UTC
Title Desc:	SCI - 1/16/2019 JG		
PI Name:	EXXON		
Activity Type:	HW - UST Inspection		
Comments:	<p>On 1/16/2019 a standard compliance inspection was conducted and the following potential violations and violations issued:</p> <ul style="list-style-type: none"> - (PV) Spill containment (spill buckets) not tested - (PV) Containment devices (where interstitial monitoring is performed) not tested - (PV) Static Pressure Performance Test (annual) not performed <p>Containment test results received post inspection via email on 1/24/2019 with failing components. Awaiting repair/retest results. Awaiting SPP repair/retest results.</p> <ul style="list-style-type: none"> - (V) Stage 2 equipment not present/functioning properly; Liquid blockages at pumps #3 regular and #8 plus cleared by inspector. Faceplates at pump #3, 5, 9, and 10 are damaged and require replacement. Hose at pump #2 is leaking below breakaway. 		

Inspection Details

PI ID:	68128	Inspector:	Norville, Lorraine
Int Doc ID:	22931894	Inspection Date:	2016-04-26 00:00:00 UTC
Activity:	SCI160001	Data Load Date:	2024-04-25 00:00:00 UTC
Title Desc:	4/26/16 SCI		
PI Name:	EXXON		
Activity Type:	HW - UST Inspection		
Comments:	<p>A Field Notice of Violation was issued for the following:</p> <p>All regulated tanks are not properly registered with the Department. Specifically, tank contents (8,000 gallon UST) changed from unleaded to diesel. Submit an amended UST Facility Certification Questionnaire within 30 days.</p> <p>Stage 2 equipment not functioning properly. Specifically, #10 nozzle leaking, torn faceplate at premium nozzle #2, liquid blockage in hose at dispenser #2 (regular). Liquid blockage was cleared by inspector. Document replacement of damaged stage 2 equipment.</p>		

Inspection Details

PI ID:	68128	Inspector:	Marlowe, Kevin
Int Doc ID:	17826067	Inspection Date:	2013-03-14 00:00:00 UTC
Activity:	SCI130001	Data Load Date:	2024-04-25 00:00:00 UTC
Title Desc:	Compliance Evaluation		
PI Name:	EXXON		
Activity Type:	HW - UST Inspection		
Comments:	All Stage II related components are not functioning. Liquid Blockages #7 Plus, # 8 Plus and # 1 Super, Torn Face plate # 7 Reg Spill Buckets are not free of debris, product and/or water.		

Map Key	Number of Records	Direction	Distance (mi/ft)	Elev/Diff (ft)	Site	DB
<u>Inspection Details</u>						
PI ID:	68128				Inspector:	Stavash, John
Int Doc ID:	6585928				Inspection Date:	2007-11-08 00:00:00 UTC
Activity:	SCI070001				Data Load Date:	2024-04-25 00:00:00 UTC
Title Desc:	SCI - 11/8/07					
PI Name:	EXXON					
Activity Type:	HW - UST Inspection					
Comments:						
42	4 of 16	NW	0.18 / 953.63	67.40 / 28	289 RTE 22 EAST Green Brook Twp NJ	LUST
Incident ID:	320033				Injuries:	No
Incident Type:	Underground Storage Tank				Road Closure:	No
Incident Date:	20-Jul-2009 00:00:00				DEP Requested:	No
Incident Status:	Terminated				Police at Scene:	No
Incident Category:	Other				Firemen at Scene:	No
Incident Loc Type:	Commercial				Public Exposure:	No
Comm Center No:	09-07-20-1102-28				Public Evacuation:	No
Reporter Type:	Other				Facility Evacuated:	No
Reporter Rcvd Date:	20-Jul-2009 00:00:00				Confidential:	
Reporter Title:	REDACTED				Reporter Name:	REDACTED
Rpt Organization:	REDATED				Incident State:	NJ
Reporter Address:					Incident County:	Somerset
Reporter County:					Inci Source County:	Gloucester
Reporter Municip:					Inci Source Munic:	Paulsboro Boro
Reporter State:					Inci Source ZIP:	08066
Reporter Zip:					Contact Name:	RICH RODACK
Received Date:	20-Jul-2009 00:00:00				Incident Source:	EXXON-MOBIL CORP
Incident Src Add 2:					Incident Src Addr:	1001 BILLINGSPO RT RD
ID:					Location Desc:	EXXON STATION # 33971
Incident Description:	CONTAMINATION FOUND AT FORMER TANK FIELD. CLEAN UP IN PROGRESS. REFER TO CAS 93-05-1409-21					
Incident Database:	OPRA Request - Incidents Data (2002 to 2009)					
<u>Substances Information (2002 to 2009)</u>						
Substance ID:	Known				Contained:	Yes
Substance Type:	Unknown				Hazmat:	Unknown
Quantity:					TCPA:	No
Units:					State:	Liquid
Substance:	PETROLEUM PRODUCTS					
<u>Officials Information (2002 to 2009)</u>						
Incident Task:	Notification - Fax				ER Organizations:	Case Assignment Section
Incident Task:	Notification - A310				ER Organizations:	GREEN BROOK TWP
42	5 of 16	NW	0.18 / 953.63	67.40 / 28	PMG NJ II 289 RT 22 GREEN BROOK TWP NJ 08812	NJEMS
Site ID:	595813				Address 1:	289 RT 22
WMA:	09				Address 2:	
GNIS:	882172				Address 3:	
HUC11:	02030105120				Mun Code:	1809
HUC14:	02030105120040				Mun:	GREEN BROOK TWP
SSN:	1809				Municipality:	GREEN BROOK TWP
Key:	3403527510				County:	SOMERSET
WMA Name:	Lower Raritan, South River, and Lawrence				X Coord No:	492408
Wregion:	2				Y Coord No:	640010

Map Key	Number of Records	Direction	Distance (mi/ft)	Elev/Diff (ft)	Site	DB
WR Name:		Raritan		Y:	40.59048452212595	
W Name:		Raritan R Lower (Lawrence to Millstone)		X:	-74.49898094100963	
SW Name:		Green Bk (Bound Bk to N Plainfield gage)		Coord Orig:	Submittal Document	
Global ID:		{EA3836C7-6F3B-4437-8BA7-4144B4C3376E}		Coord Sys:	NJ STATE PLANE (NAD83) - USFEET	
Coord Type:		Other/Unknown				
42	6 of 16	NW	0.18 / 953.63	67.40 / 28	GREENBROOK INC 289 RT 22 E Green Brook Twp NJ 088120000	ALL SITES
Site ID:		13324				
PI ID:		94771300000				
Type:		POLLUTION PREVENTION/RIGHT TO KNOW				
Program:		Right-to-Know				
Note:		Details of sites, including permits, inspections, and enforcement details, can be searched on the NJ DEP DataMiner: https://njems.nj.gov/DataMiner				
42	7 of 16	NW	0.18 / 953.63	67.40 / 28	DANNY 92 LLC 289 RT 22 Green Brook Twp NJ 08812	ALL SITES
Site ID:		601375				
PI ID:		00000061043				
Type:		POLLUTION PREVENTION/RIGHT TO KNOW				
Program:		Right-to-Know				
Note:		Details of sites, including permits, inspections, and enforcement details, can be searched on the NJ DEP DataMiner: https://njems.nj.gov/DataMiner				
42	8 of 16	NW	0.18 / 953.63	67.40 / 28	EXXON SERVICE STATION 289 RT 22 Green Brook Twp NJ 08812	ALL SITES
Site ID:		13324				
PI ID:		A3580				
Type:		AIR				
Program:		Air				
Note:		Details of sites, including permits, inspections, and enforcement details, can be searched on the NJ DEP DataMiner: https://njems.nj.gov/DataMiner				
42	9 of 16	NW	0.18 / 953.63	67.40 / 28	EXXON STATION #33971 289 RT 22 EAST Green Brook Twp NJ 08812	ALL SITES
Site ID:		13324				
PI ID:		NJD986600088				
Type:		HW GENERATOR				
Program:		Hazardous Waste				
Note:		Details of sites, including permits, inspections, and enforcement details, can be searched on the NJ DEP DataMiner: https://njems.nj.gov/DataMiner				
42	10 of 16	NW	0.18 / 953.63	67.40 / 28	DANNY 92 LLC 289 RT 22 E Green Brook Twp NJ 088120000	ALL SITES
Site ID:		13324				
PI ID:		00000033785				
Type:		POLLUTION PREVENTION/RIGHT TO KNOW				
Program:		Right-to-Know				
Note:		Details of sites, including permits, inspections, and enforcement details, can be searched on the NJ DEP				

Map Key	Number of Records	Direction	Distance (mi/ft)	Elev/Diff (ft)	Site	DB
DataMiner: https://njems.nj.gov/DataMiner						
42	11 of 16	NW	0.18 / 953.63	67.40 / 28	GREENBROOK EXXON 289 RT 22 E Green Brook Twp NJ 08812	ALL SITES
Site ID:		13324				
PI ID:		00000008012				
Type:		POLLUTION PREVENTION/RIGHT TO KNOW				
Program:		Right-to-Know				
Note:		Details of sites, including permits, inspections, and enforcement details, can be searched on the NJ DEP DataMiner: https://njems.nj.gov/DataMiner				
42	12 of 16	NW	0.18 / 953.63	67.40 / 28	PMG NJ II LLC 289 RT 22 EAST Green Brook Twp NJ 08812	ALL SITES
Site ID:		595813				
PI ID:		1809-17-0002.1				
Type:		COASTAL AND LAND USE				
Program:		Land Use				
Note:		Details of sites, including permits, inspections, and enforcement details, can be searched on the NJ DEP DataMiner: https://njems.nj.gov/DataMiner				
42	13 of 16	NW	0.18 / 953.63	67.40 / 28	E & G GREENBROOK SERVICE, INC. 289 RT 22 Green Brook Twp NJ 08812	ALL SITES
Site ID:		13324				
PI ID:		60004100000				
Type:		POLLUTION PREVENTION/RIGHT TO KNOW				
Program:		Right-to-Know				
Note:		Details of sites, including permits, inspections, and enforcement details, can be searched on the NJ DEP DataMiner: https://njems.nj.gov/DataMiner				
42	14 of 16	NW	0.18 / 953.63	67.40 / 28	EXXON SERVICE STATION 289 RT 22 Green Brook Twp NJ	DELISTED TNK
Pref ID No:		A3580				
PI No:						
UST Status(es):						
Type UST Reg:						
PI ID:		14254				
PI Name:						
Address:						
Municipality:						
County:						
Zip Code:						
Alternate PI Name:		EXXON SERVICE STATION				
Alt Addr 1:		289 RT 22				
Alt Addr 2:						
Alt Municipality:		Green Brook Twp				
Alt County:		Somerset				
Original Source:		UST				
Record Date:		18-JAN-2023				
42	15 of 16	NW	0.18 / 953.63	67.40 / 28	DANNY 92 289 RT 22	NJEMS

Map Key	Number of Records	Direction	Distance (mi/ft)	Elev/Diff (ft)	Site	DB
GREEN BROOK NJ 08812						
Site ID:	601375				Address 1:	289 RT 22
WMA:	09				Address 2:	
GNIS:	882172				Address 3:	
HUC11:	02030105120				Mun Code:	1809
HUC14:	02030105120040				Mun:	GREEN BROOK TWP
SSN:	1809				Municipality:	GREEN BROOK TWP
Key:	3403527510				County:	SOMERSET
WMA Name:	Lower Raritan, South River, and Lawrence				X Coord No:	492342
Wregion:	2				Y Coord No:	640119
WR Name:	Raritan				Y:	40.590783738005776
W Name:	Raritan R Lower (Lawrence to Millstone)				X:	-74.49921859750958
SW Name:	Green Bk (Bound Bk to N Plainfield gage)				Coord Orig:	DEP-GIS
Global ID:	{E4BF1B5D-FF78-4C38-A82F-888C74208941}				Coord Sys:	NJ STATE PLANE (NAD83) - USFEET
Coord Type:	Exact Address Match					
42	16 of 16	NW	0.18 / 953.63	67.40 / 28	EXXON SERVICE STATION 289 RT 22 Green Brook Twp NJ 08812	TANK AIR PERMIT
PI No:	A3580					
<u>Details</u>						
Activity No:	GEN190001				X Coordinate:	492383.106
New Jersey ID:	E6				Y Coordinate:	640110.177
Equipment Type:	Storage Vessel				Coordinate Type:	Digital Image
Document Status:	Approved				Coordinate Units:	NJ State Plane (NAD83) - USFEET
Activity Type Desc:	(GP-004B) Fuel Dispensing Facility - Phase 1 Only					
Equipment Desc:	Unleaded					
Str State or Country Code:	NJ					
Activity No:	GEN190001				X Coordinate:	492383.106
New Jersey ID:	E7				Y Coordinate:	640110.177
Equipment Type:	Storage Vessel				Coordinate Type:	Digital Image
Document Status:	Approved				Coordinate Units:	NJ State Plane (NAD83) - USFEET
Activity Type Desc:	(GP-004B) Fuel Dispensing Facility - Phase 1 Only					
Equipment Desc:	Super					
Str State or Country Code:	NJ					
43	1 of 1	NW	0.18 / 954.61	67.40 / 28	EXXON 289 291 RT 22 Green Brook Twp NJ	SHWS
Site ID:	13324				Deed Notice Status:	
PI No:	007681				Deed Notice Date:	
Category:	1				DN Date Dt:	1970-01-01 24:00:00 UTC
Community Code:	1809				CEA Status:	Ongoing
Lead:	LSRP				CEA Date:	6/29/2005, 11:00 PM
Home Owner:	No				CEA Date Dt:	2005-06-30 04:00:00 UTC
Unk Contam Source:	No				Dataload Date:	4/7/2024, 11:00 PM
Status:	Active				Dataload Date Dt:	2024-04-08 04:00:00 UTC
Status Dt:	11/10/2011, 12:00 AM				Remediation Level:	C3
Status Date Dt:	2011-11-10 05:00:00 UTC				Remedial L:	LSRP 2-10 CAOC
NPL Status:					Coordinate:	NJ State Plane (NAD83) - USFEET
NPL Date:					X Coordinate:	492383.106
NPL Date Dt:	1970-01-01 24:00:00 UTC				Y Coordinate:	640110.177
Eng Control Status:					X:	-74.49907057833127
Eng Control Date:					Y:	40.59075951750236
EC Date Dt:	1970-01-01 24:00:00 UTC					
Site ID (Data Miner):	13324					
PI Name (Data Miner):	EXXON					

Map Key	Number of Records	Direction	Distance (mi/ft)	Elev/Diff (ft)	Site	DB
Address (Data Miner):		289 291 RT 22				
City (Data Miner):		Green Brook Twp				
County (Data Miner):		Somerset				
PI Name (Map):		EXXON				
Address (Map):		289 RT 22 E				
Municipality (Map):		Green Brook Twp				
County (Map):		Somerset				
Zip Code (Map):		08812				
Data Source:		Active Sites with Confirmed Contamination; Known Contaminated Site List for New Jersey (Map)				
44	1 of 1	WNW	0.18 / 955.44	61.84 / 22	GREEN BROOK HOLDINGS LLC 334 ROUTE 22 WEST Green Brook Twp NJ 08852	ALL SITES
Site ID:		387282				
PI ID:		1809-08-0002.1				
Type:		COASTAL AND LAND USE				
Program:		Land Use				
Note:		Details of sites, including permits, inspections, and enforcement details, can be searched on the NJ DEP DataMiner: https://njems.nj.gov/DataMiner				
45	1 of 1	WNW	0.18 / 967.97	61.65 / 22	SAL'S AUTO BODY INC 315RT 22 Green Brook Twp NJ 08812	ALL SITES
Site ID:		1622				
PI ID:		38240200000				
Type:		POLLUTION PREVENTION/RIGHT TO KNOW				
Program:		Right-to-Know				
Note:		Details of sites, including permits, inspections, and enforcement details, can be searched on the NJ DEP DataMiner: https://njems.nj.gov/DataMiner				
46	1 of 8	NW	0.18 / 969.02	68.13 / 29	T & D AUTO BODY INC 310 US HIGHWAY 22 GREEN BROOK NJ 08812-1703	RCRA NON GEN
EPA Handler ID:		NJD981567571				
Gen Status Universe:		No Report				
Contact Name:						
Contact Address:		310 , RTE 22 , , GREEN BROOK , NJ, 08812 , US				
Contact Phone No and Ext:						
Contact Email:						
Contact Country:		US				
County Name:		SOMERSET				
EPA Region:		02				
Land Type:						
Receive Date:		20070101				
Location Latitude:		40.591203				
Location Longitude:		-74.499724				
<u>Violation/Evaluation Summary</u>						
Note:		NO RECORDS: As of Apr 2024, there are no Compliance Monitoring and Enforcement (violation) records associated with this facility (EPA ID).				
<u>Handler Summary</u>						
Importer Activity:		No				
Mixed Waste Generator:		No				
Transporter Activity:		No				
Transfer Facility:		No				

Map Key	Number of Records	Direction	Distance (mi/ft)	Elev/Diff (ft)	Site	DB
<hr/>						
Onsite Burner Exemption:		No				
Furnace Exemption:		No				
Underground Injection Activity:		No				
Commercial TSD:		No				
Used Oil Transporter:		No				
Used Oil Transfer Facility:		No				
Used Oil Processor:		No				
Used Oil Refiner:		No				
Used Oil Burner:		No				
Used Oil Market Burner:		No				
Used Oil Spec Marketer:		No				

Hazardous Waste Handler Details

Sequence No: 1
Receive Date: 19861118
Handler Name: T & D AUTO BODY INC
Source Type: Notification
Federal Waste Generator Code: 2
Generator Code Description: Small Quantity Generator

Waste Code Details

Hazardous Waste Code: D001
Waste Code Description: IGNITABLE WASTE

Hazardous Waste Handler Details

Sequence No: 1
Receive Date: 20060101
Handler Name: T & D AUTO BODY INC
Source Type: Implementer
Federal Waste Generator Code: N
Generator Code Description: Not a Generator, Verified

Hazardous Waste Handler Details

Sequence No: 2
Receive Date: 20070101
Handler Name: T & D AUTO BODY INC
Source Type: Implementer
Federal Waste Generator Code: N
Generator Code Description: Not a Generator, Verified

Owner/Operator Details

Owner/Operator Ind:	Current Owner	Street No:	
Type:	Private	Street 1:	NOT REQUIRED
Name:	DAVID & JOAN GUNN - JOHN WASHKWICH	Street 2:	
Date Became Current:		City:	NOT REQUIRED
Date Ended Current:		State:	WY
Phone:	212-555-1212	Country:	US
Source Type:	Implementer	Zip Code:	99999

Owner/Operator Ind:	Current Owner	Street No:	
Type:	Private	Street 1:	NOT REQUIRED
Name:	DAVID & JOAN GUNN - JOHN WASHKWICH	Street 2:	
Date Became Current:		City:	NOT REQUIRED
Date Ended Current:		State:	WY
Phone:	212-555-1212	Country:	
Source Type:	Notification	Zip Code:	99999

Owner/Operator Ind:	Current Operator	Street No:	
----------------------------	------------------	-------------------	--

Map Key	Number of Records	Direction	Distance (mi/ft)	Elev/Diff (ft)	Site	DB
Type:	Private				Street 1:	NOT REQUIRED
Name:	DAVID & JOAN GUNN - JOHN WASHKWICH				Street 2:	
Date Became Current:					City:	NOT REQUIRED
Date Ended Current:					State:	WY
Phone:	212-555-1212				Country:	US
Source Type:	Implementer				Zip Code:	99999

Historical Handler Details

Receive Dt: 20060101
Generator Code Description: Not a Generator, Verified
Handler Name: T & D AUTO BODY INC

Receive Dt: 19861118
Generator Code Description: Small Quantity Generator
Handler Name: T & D AUTO BODY INC

46	2 of 8	NW	0.18 / 969.02	68.13 / 29	BEST FRIENDS TOTAL PET CARE 310 RT 22 GREEN BROOK TWP NJ 07723	NJEMS
Site ID:	595605			Address 1:	310 RT 22	
WMA:	09			Address 2:		
GNIS:	882172			Address 3:		
HUC11:	02030105120			Mun Code:	1809	
HUC14:	02030105120040			Mun:	GREEN BROOK TWP	
SSN:	1809			Municipality:	GREEN BROOK TWP	
Key:	3403527510			County:	SOMERSET	
WMA Name:	Lower Raritan, South River, and Lawrence			X Coord No:	492172	
Wregion:	2			Y Coord No:	640288	
WR Name:	Raritan			Y:	40.59124766130584	
W Name:	Raritan R Lower (Lawrence to Millstone)			X:	-74.49983075473952	
SW Name:	Green Bk (Bound Bk to N Plainfield gage)			Coord Orig:	Submittal Document	
Global ID:	{9502C5EA-7816-48BE-85DA-E98D04D7C4B3}			Coord Sys:	NJ STATE PLANE (NAD83) - USFEET	
Coord Type:	Other/Unknown					

46	3 of 8	NW	0.18 / 969.02	68.13 / 29	T&D AUTO BODY INC 310 RT 22 GREEN BROOK TWP NJ 08812	NJEMS
Site ID:	1627			Address 1:	310 RT 22	
WMA:	09			Address 2:		
GNIS:	882172			Address 3:		
HUC11:	02030105120			Mun Code:	1809	
HUC14:	02030105120040			Mun:	GREEN BROOK TWP	
SSN:	1809			Municipality:	GREEN BROOK TWP	
Key:	3403527510			County:	SOMERSET	
WMA Name:	Lower Raritan, South River, and Lawrence			X Coord No:	492152	
Wregion:	2			Y Coord No:	639970	
WR Name:	Raritan			Y:	40.59037472326126	
W Name:	Raritan R Lower (Lawrence to Millstone)			X:	-74.49990277499697	
SW Name:	Green Bk (Bound Bk to N Plainfield gage)			Coord Orig:	DEP-GIS	
Global ID:	{2D0E4C77-7AAB-4A47-8E6E-8802AE080209}			Coord Sys:	NJ STATE PLANE (NAD83) - USFEET	
Coord Type:	GPS					

46	4 of 8	NW	0.18 / 969.02	68.13 / 29	T&D AUTO BODY INC 310 RT 22 Green Brook Twp NJ 08812	ALL SITES
Site ID:	1627					
PI ID:	NJD981567571					

Map Key	Number of Records	Direction	Distance (mi/ft)	Elev/Diff (ft)	Site	DB
Type: Program: Note:		HW GENERATOR Hazardous Waste Details of sites, including permits, inspections, and enforcement details, can be searched on the NJ DEP DataMiner: https://njems.nj.gov/DataMiner				
46	5 of 8	NW	0.18 / 969.02	68.13 / 29	T & D AUTO BODY INC 310 RT 22 Green Brook Twp NJ 08812	ALL SITES
Site ID: PI ID: Type: Program: Note:		1627 23623500000 POLLUTION PREVENTION/RIGHT TO KNOW Right-to-Know Details of sites, including permits, inspections, and enforcement details, can be searched on the NJ DEP DataMiner: https://njems.nj.gov/DataMiner				
46	6 of 8	NW	0.18 / 969.02	68.13 / 29	T & D AUTO BODY 310 ROUTE 22 Green Brook Twp NJ 08812	ALL SITES
Site ID: PI ID: Type: Program: Note:		1627 G3556 AIR Air Details of sites, including permits, inspections, and enforcement details, can be searched on the NJ DEP DataMiner: https://njems.nj.gov/DataMiner				
46	7 of 8	NW	0.18 / 969.02	68.13 / 29	T & D AUTO BODY INC 310 RT #22 Green Brook Twp NJ 08812	ALL SITES
Site ID: PI ID: Type: Program: Note:		1627 NJX000277400 HW GENERATOR Hazardous Waste Details of sites, including permits, inspections, and enforcement details, can be searched on the NJ DEP DataMiner: https://njems.nj.gov/DataMiner				
46	8 of 8	NW	0.18 / 969.02	68.13 / 29	BEST FRIENDS TOTAL PET CARE 310 ROUTE 22 WEST Green Brook Twp NJ 07723	ALL SITES
Site ID: PI ID: Type: Program: Note:		595605 1809-17-0001.1 COASTAL AND LAND USE Land Use Details of sites, including permits, inspections, and enforcement details, can be searched on the NJ DEP DataMiner: https://njems.nj.gov/DataMiner				
47	1 of 5	NNW	0.18 / 972.00	66.90 / 28	ATLANTIC FENCE, INC 287 RT 22 Green Brook Twp NJ	DSHW
Site ID: Site ID 2: PI No: Category: Status: Status Dt: Status Date Dt:		486038 613059		Dataload Date: Dataload Date Dt: Remediation Level: Remedial L: Lead: Unk Contam Source: Community Code:		

Map Key	Number of Records	Direction	Distance (mi/ft)	Elev/Diff (ft)	Site	DB
<div> <div> CEA Status: CEA Date: CEA Date Dt: Deed Notice Status: Deed Notice Date: DN Date Dt: Eng Control Status: Eng Control Date: EC Date Dt: NPL Status: NPL Date: NPL Date Dt: Site ID (Data Miner): PI Name (Data Miner): Address (Data Miner): City (Data Miner): County (Data Miner): PI Name (Map): Address (Map): Municipality (Map): Global ID: Data Source: Original Source: Record Date: </div> <div> ATLANTIC FENCE, INC 287 RT 22 Green Brook Twp Somerset Closed Sites with Remediated Contamination KCS 10-NOV-2020 </div> <div> Home Owner: Zip Code: County: Coordinate: Latitude: Longitude: Point X: Point Y: X Coord No : Y Coord No: X Coordinate: Y Coordinate: </div> <div> No </div> </div>						

47	2 of5	NNW	0.18 / 972.00	66.90 / 28	ATLANTIC FENCE INC 287 RT 22 GREEN BROOK NJ 08812	NJEMS
Site ID:	486038			Address 1:	287 RT 22	
WMA:	09			Address 2:		
GNIS:	882172			Address 3:		
HUC11:	02030105120			Mun Code:	1809	
HUC14:	02030105120040			Mun:	GREEN BROOK TWP	
SSN:	1809			Municipality:	GREEN BROOK TWP	
Key:	3403527510			County:	SOMERSET	
WMA Name:	Lower Raritan, South River, and Lawrence			X Coord No:	492613	
Wregion:	2			Y Coord No:	640144	
WR Name:	Raritan			Y:	40.59085235525803	
W Name:	Raritan R Lower (Lawrence to Millstone)			X:	-74.49824274390467	
SW Name:	Green Bk (Bound Bk to N Plainfield gage)			Coord Orig:	DEP-WSupply Operatr	
Global ID:	{65DFA0BA-C61E-4155-8157-851D55D9FFBD}			Coord Sys:	NJ STATE PLANE (NAD83) - USFEET	
Coord Type:	Digital Image					

47	3 of5	NNW	0.18 / 972.00	66.90 / 28	ATLANTIC FENCE, INC 287 RT 22 Green Brook Twp NJ 08812	SITE REMEDIATION
Site ID:	486038					
PI ID:	613059					
Type:	SRP-PI					
Program:	Site Remediation					
Note:	Details of Site Remediation Program sites, including the SRP Site Detail report, inspections, and enforcement details, can be searched on the NJ DEP DataMiner: https://njems.nj.gov/DataMiner					

47	4 of5	NNW	0.18 / 972.00	66.90 / 28	VAST VENTURES LLC 287 RT 22 Green Brook Twp NJ 08812	ALL SITES
Site ID:	486038					
PI ID:	1809-13-0002.1					
Type:	COASTAL AND LAND USE					

Map Key	Number of Records	Direction	Distance (mi/ft)	Elev/Diff (ft)	Site	DB
Program:		Land Use				
Note:		Details of sites, including permits, inspections, and enforcement details, can be searched on the NJ DEP DataMiner: https://njems.nj.gov/DataMiner				

47	5 of 5	NNW	0.18 / 972.00	66.90 / 28	ATLANTIC FENCE, INC 287 RT 22 Green Brook Twp NJ	SHWS
Site ID:		Deed Notice Status:				
PI No:		613059				
Category:		Deed Notice Date:				
Community Code:		DN Date Dt:				
Lead:		CEA Status:				
Home Owner:		No				
Unk Contam Source:		CEA Date:				
Status:		CEA Date Dt:				
Status Dt:		Dataload Date:				
Status Date Dt:		Dataload Date Dt:				
NPL Status:		Remediation Level:				
NPL Date:		Remedial L:				
NPL Date Dt:		Coordinate:				
Eng Control Status:		X Coordinate:				
Eng Control Date:		Y Coordinate:				
EC Date Dt:		X:				
Site ID (Data Miner):		Y:				
PI Name (Data Miner):		486038				
Address (Data Miner):		ATLANTIC FENCE, INC				
City (Data Miner):		287 RT 22				
County (Data Miner):		Green Brook Twp				
PI Name (Map):		Somerset				
Address (Map):						
Municipality (Map):						
County (Map):						
Zip Code (Map):						
Data Source:		Closed Sites with Remediated Contamination				

48	1 of 6	WNW	0.19 / 990.01	61.04 / 22	CARROCCIA CO 336 RT 22 NJ 08812	UST
PI No:		005454				
PI ID (Map):		63146				
PI Name (Map):		CARROCCIA CO				
Address 1 (Map):		336 RT 22				
Address 2 (Map):						
Municipality (Map):		Green Brook Twp				
County (Map):		SOMERSET				
Data Source:		OPRA Request - UST Tank Data; NJDEP Bureau of GIS - Underground Storage Tanks in New Jersey (Map)				

OPRA Request - UST Tank Data Details

PI Name:	CARROCCIA CO
Address:	336 RT 22
Municipality:	Green Brook Twp
County:	Somerset
Zip:	08812
Type:	Commercial/Industrial
Ust Profile Status:	Inactive

NJDEP Bureau of GIS - Underground Storage Tanks in NJ (Map) Details

UST Facility ID:	63146_404580	Monitor Compliance:
Site ID:	43351	Overall Compliance:

Map Key	Number of Records	Direction	Distance (mi/ft)	Elev/Diff (ft)	Site	DB
PI ID:	63146				Upgrade Compliance:	
Int Doc ID:	404580				Delivery Ban:	
Total USTs Count:	4				Ban Issued:	1970-01-01 00:00:00 UTC
Activity:	UST000001				Date Effective:	2000-11-14 00:00:00 UTC
Registratrn Period:					Date Expires:	2000-11-16 00:00:00 UTC
Registratrn Status:	Inactive				Inspection Dt Last:	1970-01-01 00:00:00 UTC
Diesel UST Active:					Data Load Date:	2024-04-25 00:00:00 UTC
Document Status:	Terminated				Location Reference:	Unknown
Inspectn Activity:					Coord Source Org:	DEP-GIS
Inspection Count:					Coordinate System:	NJ State Plane (NAD83) - USFEET
Billing Cycle:					Coordinate Sys Typ:	GPS
Comu Code:	1809				NJSPC83 Easting X:	491388
Gasoline UST Activ:					NJSPC83 Northing Y:	639432
Waste Oil UST Acti:					X:	-74.50265381227338
Heatin Oil UST Act:					Y:	40.58889783437272
Well Head Protectn:						
Alias:						
Parcels:						
Facility Type:		Commercial/Industrial				
Financial Responsibility:						
Financial Responsibility Type:						
Active USTs Count:	0					
Active Baresteel Count:						
Activ Cathodic Protectn Count:						
Active Diesel Count:	0					
Active Doublewall Count:	0					
Active Singlewall Count:	0					
Act Fiber Glass Plastic Count:						
Activ Fiber Glass Steel Count:						
Active Gasoline Count:	0					
Active Waste Oil Count:	0					
Active Heating Oil Count:	0					
Active Internally Lined Count:						
Active Sec Containment Count:	0					
Active Tank Type Other Count:						
Overfill Protectn Compliance:						
Spill Containment Compliance:						

Tank Identification

Tank ID: TANK-4
Tank No: 4E

Tank Data Information

Tank Content:	Leaded Gasoline	Compliance Monitor:	No
Spill Contained:	No	Overfill Protectn:	No
Tank Size:	0.0	Spill Containment:	No
Install Date:	01-Jan-1987 00:00:00	Tank Wellhead:	
Tank Compliance:	No	Overfill:	No
Tank Status:	Removed	ID:	23312
Tank Status Date:	21-Dec-1993 00:00:00		

Tank Monitoring Information

Tank/Pipe:	Pipe
Type:	None
ID:	54524
Tank/Pipe:	Tank
Type:	None
ID:	54525

Tank/Pipe Content Information

Map Key	Number of Records	Direction	Distance (mi/ft)	Elev/Diff (ft)	Site	DB
Tank/Pipe:		Tank				
Type:		Bare steel				
ID:		46717				
Tank/Pipe:		Pipe				
Type:		Bare steel				
ID:		46716				
<u>Tank/Pipe Structure</u>						
Tank Structure:		Single Wall				
Pipe Structure Tank:		Single Wall				
ID:		23306				
<u>Tank Identification</u>						
Tank ID:		TANK-2				
Tank No:		2A				
<u>Tank Data Information</u>						
Tank Content:	Leaded Gasoline				Compliance Monitor:	No
Spill Contained:	No				Overfill Protectn:	No
Tank Size:	0.0				Spill Containment:	No
Install Date:	01-Jan-1969 00:00:00				Tank Wellhead:	
Tank Compliance:	No				Overfill:	No
Tank Status:	Removed				ID:	23310
Tank Status Date:	21-Dec-1993 00:00:00					
<u>Tank Monitoring Information</u>						
Tank/Pipe:	Pipe					
Type:	None					
ID:	54520					
Tank/Pipe:	Tank					
Type:	None					
ID:	54521					
<u>Tank/Pipe Content Information</u>						
Tank/Pipe:	Tank					
Type:	Bare steel					
ID:	46713					
Tank/Pipe:	Pipe					
Type:	Bare steel					
ID:	46712					
<u>Tank/Pipe Structure</u>						
Tank Structure:	Single Wall					
Pipe Structure Tank:	Single Wall					
ID:	23304					
<u>Tank Identification</u>						
Tank ID:	TANK-1					
Tank No:	1A					

Map Key	Number of Records	Direction	Distance (mi/ft)	Elev/Diff (ft)	Site	DB
---------	----------------------	-----------	---------------------	-------------------	------	----

Tank Data Information

Tank Content:	Medium Diesel Fuel (No. 2-D)	Compliance Monitor:	No
Spill Contained:	No	Overfill Protectn:	No
Tank Size:	0.0	Spill Containment:	No
Install Date:	01-Jan-1969 00:00:00	Tank Wellhead:	
Tank Compliance:	No	Overfill:	No
Tank Status:	Removed	ID:	23309
Tank Status Date:	21-Dec-1993 00:00:00		

Tank Monitoring Information

Tank/Pipe:	Tank
Type:	None
ID:	54519
Tank/Pipe:	Pipe
Type:	None
ID:	54518

Tank/Pipe Content Information

Tank/Pipe:	Pipe
Type:	Bare steel
ID:	46710
Tank/Pipe:	Tank
Type:	Bare steel
ID:	46711

Tank/Pipe Structure

Tank Structure:	Single Wall
Pipe Structure Tank:	Single Wall
ID:	23303

Tank Identification

Tank ID:	TANK-3
Tank No:	3E

Tank Data Information

Tank Content:	Medium Diesel Fuel (No. 2-D)	Compliance Monitor:	No
Spill Contained:	No	Overfill Protectn:	No
Tank Size:	0.0	Spill Containment:	No
Install Date:	01-Jan-1987 00:00:00	Tank Wellhead:	
Tank Compliance:	No	Overfill:	No
Tank Status:	Removed	ID:	23311
Tank Status Date:	21-Dec-1993 00:00:00		

Tank Monitoring Information

Tank/Pipe:	Pipe
Type:	None
ID:	54522
Tank/Pipe:	Tank
Type:	None
ID:	54523

Map Key	Number of Records	Direction	Distance (mi/ft)	Elev/Diff (ft)	Site	DB
---------	----------------------	-----------	---------------------	-------------------	------	----

Tank/Pipe Content Information

Tank/Pipe:	Pipe
Type:	Bare steel
ID:	46714
Tank/Pipe:	Tank
Type:	Bare steel
ID:	46715

Tank/Pipe Structure

Tank Structure:	Single Wall
Pipe Structure Tank:	Single Wall
ID:	23305

Tank Contact Information

Contact Type:	Facility Operator
First Name:	Not Identified
Mid Init:	
Last Name:	Not Identified
Organization:	Not Identified
Address Line 1:	
Address Line 2:	
City:	
State:	
Zip:	
ID:	14414
Contact Type:	Tank Owner
First Name:	CHARLES
Mid Init:	
Last Name:	CARROCCIA
Organization:	BROCAR CO
Address Line 1:	336 RT 22
Address Line 2:	
City:	Green Brook Twp
State:	NJ
Zip:	08812
ID:	14415

Tank Details

UST Facility ID:	63146_404580	Compliance:	No
UST Tank ID:	63146_404580_4	Parameter Cas:	
Int Doc ID:	404580	Subject Item ID:	4
Tank No:	4E	Substantial Mod No:	
Tank in Use:		Well Head Protectn:	No
Tank Status:	Removed	Install Date:	1987-01-01 00:00:00 UTC
Activity:	UST000001	Out of Service Dt:	1993-12-21 00:00:00 UTC
Closure No:	C93-2486	Data Load Date:	2024-04-25 00:00:00 UTC
Monitoring Compliance Flag:	No		
Overfill Protection Flag:	No		
Spill Containment Flag:	No		
Upgrade Flag:	No		
Tank Volume:	0		
Tank Contents:	Leaded Gasoline		
Tank Structure:	Single Wall		
Tank Construction:	Bare steel		
Tank Monitoring:	None		
Piping Structure:	Single Wall		
Piping Construction:	Bare steel		
Piping Monitoring:	None		

Map Key	Number of Records	Direction	Distance (mi/ft)	Elev/Diff (ft)	Site	DB
---------	----------------------	-----------	---------------------	-------------------	------	----

Piping Operation:
Comments:

Tank Details

UST Facility ID:	63146_404580	Compliance:	No
UST Tank ID:	63146_404580_3	Parameter Cas:	
Int Doc ID:	404580	Subject Item ID:	3
Tank No:	3E	Substantial Mod No:	
Tank in Use:		Well Head Protectn:	No
Tank Status:	Removed	Install Date:	1987-01-01 00:00:00 UTC
Activity:	UST000001	Out of Service Dt:	1993-12-21 00:00:00 UTC
Closure No:	C93-2486	Data Load Date:	2024-04-25 00:00:00 UTC
Monitoring Compliance Flag:	No		
Overfill Protection Flag:	No		
Spill Containment Flag:	No		
Upgrade Flag:	No		
Tank Volume:	0		
Tank Contents:	Medium Diesel Fuel (No. 2-D)		
Tank Structure:	Single Wall		
Tank Construction:	Bare steel		
Tank Monitoring:	None		
Piping Structure:	Single Wall		
Piping Construction:	Bare steel		
Piping Monitoring:	None		
Piping Operation:			
Comments:			

Tank Details

UST Facility ID:	63146_404580	Compliance:	No
UST Tank ID:	63146_404580_2	Parameter Cas:	
Int Doc ID:	404580	Subject Item ID:	2
Tank No:	2A	Substantial Mod No:	
Tank in Use:		Well Head Protectn:	No
Tank Status:	Removed	Install Date:	1969-01-01 00:00:00 UTC
Activity:	UST000001	Out of Service Dt:	1993-12-21 00:00:00 UTC
Closure No:	C93-2486	Data Load Date:	2024-04-25 00:00:00 UTC
Monitoring Compliance Flag:	No		
Overfill Protection Flag:	No		
Spill Containment Flag:	No		
Upgrade Flag:	No		
Tank Volume:	0		
Tank Contents:	Leaded Gasoline		
Tank Structure:	Single Wall		
Tank Construction:	Bare steel		
Tank Monitoring:	None		
Piping Structure:	Single Wall		
Piping Construction:	Bare steel		
Piping Monitoring:	None		
Piping Operation:			
Comments:			

Tank Details

UST Facility ID:	63146_404580	Compliance:	No
UST Tank ID:	63146_404580_1	Parameter Cas:	
Int Doc ID:	404580	Subject Item ID:	1
Tank No:	1A	Substantial Mod No:	
Tank in Use:		Well Head Protectn:	No
Tank Status:	Removed	Install Date:	1969-01-01 00:00:00 UTC
Activity:	UST000001	Out of Service Dt:	1993-12-21 00:00:00 UTC
Closure No:	C93-2486	Data Load Date:	2024-04-25 00:00:00 UTC
Monitoring Compliance Flag:	No		
Overfill Protection Flag:	No		

Map Key	Number of Records	Direction	Distance (mi/ft)	Elev/Diff (ft)	Site	DB
Spill Containment Flag:		No				
Upgrade Flag:		No				
Tank Volume:		0				
Tank Contents:		Medium Diesel Fuel (No. 2-D)				
Tank Structure:		Single Wall				
Tank Construction:		Bare steel				
Tank Monitoring:		None				
Piping Structure:		Single Wall				
Piping Construction:		Bare steel				
Piping Monitoring:		None				
Piping Operation:						
Comments:						

48	2 of6	WNW	0.19 / 990.01	61.04 / 22	CARROCCIA CO 336 RT 22 GREEN BROOK TWP NJ 08812	NJEMS
--------------------	-------	-----	---------------	------------	---	-------

Site ID:	43351	Address 1:	336 RT 22
WMA:	09	Address 2:	
GNIS:	882172	Address 3:	
HUC11:	02030105120	Mun Code:	1809
HUC14:	02030105120040	Mun:	GREEN BROOK TWP
SSN:	1809	Municipality:	GREEN BROOK TWP
Key:	3403527510	County:	SOMERSET
WMA Name:	Lower Raritan, South River, and Lawrence	X Coord No:	491388
Wregion:	2	Y Coord No:	639432
WR Name:	Raritan	Y:	40.58889783436372
W Name:	Raritan R Lower (Lawrence to Millstone)	X:	-74.5026538122755
SW Name:	Green Bk (Bound Bk to N Plainfield gage)	Coord Orig:	DEP-GIS
Global ID:	{7FD6A5BE-D2D6-4BA2-9C4E-1B74E4AC316E}	Coord Sys:	NJ STATE PLANE (NAD83) - USFEET
Coord Type:	GPS		

48	3 of6	WNW	0.19 / 990.01	61.04 / 22	CCM CONTRACTING 336 RT 22 W GREEN BROOK TWP NJ 08812	NJEMS
--------------------	-------	-----	---------------	------------	--	-------

Site ID:	206094	Address 1:	336 RT 22 W
WMA:	09	Address 2:	
GNIS:	882172	Address 3:	
HUC11:	02030105120	Mun Code:	1809
HUC14:	02030105120130	Mun:	GREEN BROOK TWP
SSN:	1809	Municipality:	GREEN BROOK TWP
Key:	3403527510	County:	SOMERSET
WMA Name:	Lower Raritan, South River, and Lawrence	X Coord No:	490957
Wregion:	2	Y Coord No:	639331
WR Name:	Raritan	Y:	40.588620534846086
W Name:	Raritan R Lower (Lawrence to Millstone)	X:	-74.50420575341711
SW Name:	Green Brook (below Bound Brook)	Coord Orig:	DEP-GIS
Global ID:	{2A469F31-4CBC-4B0A-9D96-56979C9430F8}	Coord Sys:	NJ STATE PLANE (NAD83) - USFEET
Coord Type:	Approx. Addr. Match		

48	4 of6	WNW	0.19 / 990.01	61.04 / 22	CARROCCIA CO 336 RT 22 Green Brook Twp NJ 08812	SITE REMEDIATION
--------------------	-------	-----	---------------	------------	---	------------------

Site ID:	43351
PI ID:	005454
Type:	SRP-PI
Program:	Site Remediation
Note:	Details of Site Remediation Program sites, including the SRP Site Detail report, inspections, and enforcement details, can be searched on the NJ DEP DataMiner: https://njems.nj.gov/DataMiner

Map Key	Number of Records	Direction	Distance (mi/ft)	Elev/Diff (ft)	Site	DB
48	5 of6	WNW	0.19 / 990.01	61.04 / 22	CARROCCIA COMPANY 336 ROUTE 22 WEST Green Brook Twp NJ 08812	ALL SITES
Site ID:		43351				
PI ID:		1809-02-0007.1				
Type:		COASTAL AND LAND USE				
Program:		Land Use				
Note:		Details of sites, including permits, inspections, and enforcement details, can be searched on the NJ DEP DataMiner: https://njems.nj.gov/DataMiner				
48	6 of6	WNW	0.19 / 990.01	61.04 / 22	CCM CONTRACTING INC 336 RT 22 W Green Brook Twp NJ 08812	ALL SITES
Site ID:		206094				
PI ID:		271082				
Type:		SOLID WASTE TRANSPORTER				
Program:		Solid Waste				
Note:		Details of sites, including permits, inspections, and enforcement details, can be searched on the NJ DEP DataMiner: https://njems.nj.gov/DataMiner				
49	1 of1	NE	0.19 / 1,005.55	50.14 / 11	GALWAY PROPERTIES MOUNTAIN PKWY GREEN BROOK TWP NJ 08812	NJEMS
Site ID:		652544		Address 1:		MOUNTAIN PKWY
WMA:		09		Address 2:		
GNIS:		882172		Address 3:		
HUC11:		02030105120		Mun Code:		1809
HUC14:		02030105120040		Mun:		GREEN BROOK TWP
SSN:		1809		Municipality:		GREEN BROOK TWP
Key:		3403527510		County:		SOMERSET
WMA Name:		Lower Raritan, South River, and Lawrence		X Coord No:		494128
Wregion:		2		Y Coord No:		640222
WR Name:		Raritan		Y:		40.59106625988327
W Name:		Raritan R Lower (Lawrence to Millstone)		X:		-74.49278730250757
SW Name:		Green Bk (Bound Bk to N Plainfield gage)		Coord Orig:		Submittal Document
Global ID:		{23F9E2B8-EB4F-417A-9662-3B5ABD90B2C0}		Coord Sys:		NJ STATE PLANE (NAD83) - USFEET
Coord Type:		Other/Unknown				
50	1 of5	WNW	0.19 / 1,014.41	61.21 / 22	SALS AUTO BODY INC 315 HWY 22 E GREEN BROOK NJ 08812	RCRA NON GEN
EPA Handler ID:		NJD980776165				
Gen Status Universe:		No Report				
Contact Name:						
Contact Address:		315 , HWY 22 E , , GREEN BROOK , NJ, 08812 , US				
Contact Phone No and Ext:						
Contact Email:						
Contact Country:		US				
County Name:		SOMERSET				
EPA Region:		02				
Land Type:						
Receive Date:		20070101				
Location Latitude:		40.588206				
Location Longitude:		-74.503344				

Violation/Evaluation Summary

Map Key	Number of Records	Direction	Distance (mi/ft)	Elev/Diff (ft)	Site	DB
---------	----------------------	-----------	---------------------	-------------------	------	----

Note: NO RECORDS: As of Apr 2024, there are no Compliance Monitoring and Enforcement (violation) records associated with this facility (EPA ID).

Handler Summary

Importer Activity:	No
Mixed Waste Generator:	No
Transporter Activity:	No
Transfer Facility:	No
Onsite Burner Exemption:	No
Furnace Exemption:	No
Underground Injection Activity:	No
Commercial TSD:	No
Used Oil Transporter:	No
Used Oil Transfer Facility:	No
Used Oil Processor:	No
Used Oil Refiner:	No
Used Oil Burner:	No
Used Oil Market Burner:	No
Used Oil Spec Marketer:	No

Hazardous Waste Handler Details

Sequence No:	1
Receive Date:	19840827
Handler Name:	SALS AUTO BODY INC
Source Type:	Notification
Federal Waste Generator Code:	1
Generator Code Description:	Large Quantity Generator

Waste Code Details

Hazardous Waste Code:	D001
Waste Code Description:	IGNITABLE WASTE

Hazardous Waste Handler Details

Sequence No:	1
Receive Date:	20060101
Handler Name:	SALS AUTO BODY INC
Source Type:	Implementer
Federal Waste Generator Code:	N
Generator Code Description:	Not a Generator, Verified

Waste Code Details

Hazardous Waste Code:	NONE
Waste Code Description:	DESCRIPTION

Hazardous Waste Handler Details

Sequence No:	2
Receive Date:	20070101
Handler Name:	SALS AUTO BODY INC
Source Type:	Implementer
Federal Waste Generator Code:	N
Generator Code Description:	Not a Generator, Verified

Owner/Operator Details

Map Key	Number of Records	Direction	Distance (mi/ft)	Elev/Diff (ft)	Site	DB
Owner/Operator Ind:	Current Owner				Street No:	
Type:	Private				Street 1:	NOT REQUIRED
Name:	OWNERNAME				Street 2:	
Date Became Current:					City:	NOT REQUIRED
Date Ended Current:					State:	WY
Phone:	212-555-1212				Country:	
Source Type:	Notification				Zip Code:	99999
Owner/Operator Ind:	Current Owner				Street No:	
Type:	Private				Street 1:	NOT REQUIRED
Name:	OWNERNAME				Street 2:	
Date Became Current:					City:	NOT REQUIRED
Date Ended Current:					State:	WY
Phone:	212-555-1212				Country:	US
Source Type:	Implementer				Zip Code:	99999
Owner/Operator Ind:	Current Operator				Street No:	
Type:	Private				Street 1:	NOT REQUIRED
Name:	OWNERNAME				Street 2:	
Date Became Current:					City:	NOT REQUIRED
Date Ended Current:					State:	WY
Phone:	212-555-1212				Country:	US
Source Type:	Implementer				Zip Code:	99999

Historical Handler Details

Receive Dt: 20060101
Generator Code Description: Not a Generator, Verified
Handler Name: SALS AUTO BODY INC

Receive Dt: 19840827
Generator Code Description: Large Quantity Generator
Handler Name: SALS AUTO BODY INC

50	2 of 5	WNW	0.19 / 1,014.41	61.21 / 22	SALS AUTO BODY INC 315 RT 22 GREEN BROOK TWP NJ 08812	NJEMS
Site ID:	1622				Address 1:	315 RT 22
WMA:	09				Address 2:	
GNIS:	882172				Address 3:	
HUC11:	02030105120				Mun Code:	1809
HUC14:	02030105120040				Mun:	GREEN BROOK TWP
SSN:	1809				Municipality:	GREEN BROOK TWP
Key:	3403527510				County:	SOMERSET
WMA Name:	Lower Raritan, South River, and Lawrence				X Coord No:	491388
Wregion:	2				Y Coord No:	639432
WR Name:	Raritan				Y:	40.58889783436372
W Name:	Raritan R Lower (Lawrence to Millstone)				X:	-74.5026538122755
SW Name:	Green Bk (Bound Bk to N Plainfield gage)				Coord Orig:	DEP-GIS
Global ID:	{40B134C5-CE6A-46A4-A3AC-BBCA13FEFA60}				Coord Sys:	NJ STATE PLANE (NAD83) - USFEET
Coord Type:	GPS					

50	3 of 5	WNW	0.19 / 1,014.41	61.21 / 22	SALS AUTO BODY INC 315 HWY 22 Green Brook Twp NJ 08812	ALL SITES
Site ID:	1622					
PI ID:	NJX000329904					
Type:	HW GENERATOR					
Program:	Hazardous Waste					
Note:	Details of sites, including permits, inspections, and enforcement details, can be searched on the NJ DEP DataMiner: https://njems.nj.gov/DataMiner					

Map Key	Number of Records	Direction	Distance (mi/ft)	Elev/Diff (ft)	Site	DB
50	4 of5	WNW	0.19 / 1,014.41	61.21 / 22	SALS AUTO BODY INC 315 HWY 22 Green Brook Twp NJ 08812	ALL SITES
Site ID:		1622				
PI ID:		NJD980776165				
Type:		HW GENERATOR				
Program:		Hazardous Waste				
Note:		Details of sites, including permits, inspections, and enforcement details, can be searched on the NJ DEP DataMiner: https://njems.nj.gov/DataMiner				
50	5 of5	WNW	0.19 / 1,014.41	61.21 / 22	SALS AUTO BODY INC 315 RT 22 Green Brook Twp NJ 08812	ALL SITES
Site ID:		1622				
PI ID:		G3557				
Type:		AIR				
Program:		Air				
Note:		Details of sites, including permits, inspections, and enforcement details, can be searched on the NJ DEP DataMiner: https://njems.nj.gov/DataMiner				
51	1 of2	ESE	0.19 / 1,017.37	41.59 / 2	DEANGELIS JACK 402 1ST ST MIDDLESEX BORO NJ 08846	NJEMS
Site ID:		490203		Address 1:		402 1ST ST
WMA:		09		Address 2:		
GNIS:		885299		Address 3:		
HUC11:		02030105120		Mun Code:		1210
HUC14:		02030105120040		Mun:		MIDDLESEX BORO
SSN:		1211		Municipality:		MIDDLESEX BORO
Key:		3402345900		County:		MIDDLESEX
WMA Name:		Lower Raritan, South River, and Lawrence		X Coord No:		494460
Wregion:		2		Y Coord No:		637870
WR Name:		Raritan		Y:		40.584609728453486
W Name:		Raritan R Lower (Lawrence to Millstone)		X:		-74.49159259667569
SW Name:		Green Bk (Bound Bk to N Plainfield gage)		Coord Orig:		Submittal Document
Global ID:		{3BB965E3-A61F-49D3-B170-9728A2D6031E}		Coord Sys:		NJ STATE PLANE (NAD83) - USFEET
Coord Type:		Other/Unknown				
51	2 of2	ESE	0.19 / 1,017.37	41.59 / 2	JACK DEANGELIS LLC 402 FIRST ST Middlesex Boro NJ 08846	ALL SITES
Site ID:		490203				
PI ID:		1211-13-0002.1				
Type:		COASTAL AND LAND USE				
Program:		Land Use				
Note:		Details of sites, including permits, inspections, and enforcement details, can be searched on the NJ DEP DataMiner: https://njems.nj.gov/DataMiner				
52	1 of3	NNW	0.20 / 1,041.55	66.13 / 27	MARIO MENDOZA - PROPOSED CAR WASH 302 US Route 22 Green Brook Twp, NJ 08812 NJ	PDES
PDES Permit No:		NJG0356221		Facility (OpnDt):		

Map Key	Number of Records	Direction	Distance (mi/ft)	Elev/Diff (ft)	Site	DB
NJPDES (Open Data): Prgrm Interest No: 1052359 PI No (Open Data): Facility Name: MARIO MENDOZA - PROPOSED CAR WASH Data Source: DEP - NJPDES Active Permit List						
County: Somerset Municipality: Green Brook Twp Rgnal Enfor Office: Northern						
DEP - NJPDES Active Permit List						
Document Status: Approved Permit Expiration Dt: 2/28/2027 NJDEP Case Mgr: Discharge Cat Desc: Construction Activity Stormwater (GP) (5G3)						
Site X Coordinate: 492473.1016 Site Y Coordinate: 640497.57030						
52	2 of 3	NNW	0.20 / 1,041.55	66.13 / 27	MARIO MENDOZA - PROPOSED CAR WASH 302 US Route 22 Green Brook Twp NJ 08812	ALL SITES
Site ID: 726797 PI ID: 1052359 Type: NJPDES Program: Water Quality Note: Details of sites, including permits, inspections, and enforcement details, can be searched on the NJ DEP DataMiner: https://njems.nj.gov/DataMiner						
52	3 of 3	NNW	0.20 / 1,041.55	66.13 / 27	MARIA MENDOZA PROPOSED CAR WASH 302 RT 22 GREEN BROOK TWP NJ 08812	NJEMS
Site ID: 726797 WMA: 09 GNIS: 882172 HUC11: 02030105120 HUC14: 02030105120040 SSN: 1809 Key: 3403527510 WMA Name: Lower Raritan, South River, and Lawrence Wregion: 2 WR Name: Raritan W Name: Raritan R Lower (Lawrence to Millstone) SW Name: Green Bk (Bound Bk to N Plainfield gage) Global ID: {B82530ED-01D4-451D-AD38-A5E20727635D} Coord Type: Other/Unknown						
Address 1: 302 RT 22 Address 2: Address 3: Mun Code: 1809 Mun: GREEN BROOK TWP Municipality: GREEN BROOK TWP County: SOMERSET X Coord No: 492473.1016 Y Coord No: 640497.5703 Y: 40.59182294303619 X: -74.49874649073726 Coord Orig: Submittal Document Coord Sys: NJ STATE PLANE (NAD83) - USFEET						
53	1 of 1	WNW	0.20 / 1,048.41	81.17 / 42	LITTLE ANGELS FAMILY DAY CARE 326 RT 22 W, STE 3B & 4B Green Brook Twp NJ 08812	SITE REMEDATION
Site ID: 558967 PI ID: 699988 Type: SRP-PI Program: Site Remediation Note: Details of Site Remediation Program sites, including the SRP Site Detail report, inspections, and enforcement details, can be searched on the NJ DEP DataMiner: https://njems.nj.gov/DataMiner						
54	1 of 1	N	0.20 / 1,060.70	65.03 / 26	Tire Associates Of Green Brook Inc 281 Hwy 22 E	VCP

Map Key	Number of Records	Direction	Distance (mi/ft)	Elev/Diff (ft)	Site	DB
Green Brook NJ 08812						
PI Number:						
Case NO:	97-08-04-1549-23					
Case Type:						
MOA Execution Dt:	20/10/1997					
Site Municipality:	Green Brook					
Site County:	Somerset					
Case Contact Department:						
Case Contact First Name:						
Case Contact Middle Initial:						
Case Contact Last Name:						
Case Contact Organization:	Thomas Wojnas					
Case Contact Addr Line 1:						
Case Contact Addr Line 2:						
Case Contact City:						
Case Contact State:	NJ					
Case Contact Zip:						

55	1 of 1	SE	0.20 / 1,072.78	40.88 / 1	BRIAN A COLBATH DISPOSAL 346 2ND ST DUNELLEN BORO NJ 08846	NJEMS
Site ID:	117496			Address 1:	346 2ND ST	
WMA:	09			Address 2:		
GNIS:	885198			Address 3:		
HUC11:	02030105120			Mun Code:	1203	
HUC14:	02030105120040			Mun:	DUNELLEN BORO	
SSN:	1203			Municipality:	DUNELLEN BORO	
Key:	3402318490			County:	MIDDLESEX	
WMA Name:	Lower Raritan, South River, and Lawrence			X Coord No:	500978	
Wregion:	2			Y Coord No:	641278	
WR Name:	Raritan			Y:	40.59396089851754	
W Name:	Raritan R Lower (Lawrence to Millstone)			X:	-74.46811944108164	
SW Name:	Green Bk (Bound Bk to N Plainfield gage)			Coord Orig:	DEP-GIS	
Global ID:	{477A614E-EF37-4B9C-A066-0BDFDB2004EB}			Coord Sys:	NJ STATE PLANE (NAD83) - USFEET	
Coord Type:	GPS					

56	1 of 2	N	0.21 / 1,098.92	63.77 / 24	TIRE ASSOCIATES OF GREEN BROOK 281 RTE 22 NJ 08812	UST
PI No:	002674					
PI ID (Map):	62193					
PI Name (Map):	TIRE ASSOCIATES OF GREEN BROOK					
Address 1 (Map):	281 RTE 22					
Address 2 (Map):						
Municipality (Map):	Green Brook Twp					
County (Map):	SOMERSET					
Data Source:	OPRA Request - UST Tank Data; NJDEP Bureau of GIS - Underground Storage Tanks in New Jersey (Map)					

OPRA Request - UST Tank Data Details

PI Name:	TIRE ASSOCIATES OF GREEN BROOK
Address:	281 RTE 22
Municipality:	Green Brook Twp
County:	Somerset
Zip:	08812
Type:	Commercial/Industrial
Ust Profile Status:	Inactive

Map Key	Number of Records	Direction	Distance (mi/ft)	Elev/Diff (ft)	Site	DB
---------	----------------------	-----------	---------------------	-------------------	------	----

NJDEP Bureau of GIS - Underground Storage Tanks in NJ (Map) Details

UST Facility ID:	62193_401893	Monitor Compliance:	
Site ID:	42398	Overall Compliance:	
PI ID:	62193	Upgrade Compliance:	
Int Doc ID:	401893	Delivery Ban:	
Total USTs Count:	1	Ban Issued:	1970-01-01 00:00:00 UTC
Activity:	UST000001	Date Effective:	2000-11-14 00:00:00 UTC
Registratn Period:		Date Expires:	2000-11-16 00:00:00 UTC
Registratn Status:	Inactive	Inspection Dt Last:	1970-01-01 00:00:00 UTC
Diesel UST Active:		Data Load Date:	2024-04-25 00:00:00 UTC
Document Status:	Terminated	Location Reference:	Unknown
Inspectn Activity:		Coord Source Org:	DEP-GIS
Inspection Count:		Coordinate System:	NJ State Plane (NAD83) - USFEET
Billing Cycle:		Coordinate Sys Typ:	GPS
Comu Code:	1809	NJSPC83 Easting X:	492957
Gasoline UST Activ:		NJSPC83 Northing Y:	640519
Waste Oil UST Acti:		X:	-74.49700397504073
Heatin Oil UST Act:		Y:	40.59188173751751
Well Head Protectn:			
Alias:			
Parcels:			
Facility Type:	Commercial/Industrial		
Financial Responsibility:			
Financial Responsibility Type:			
Active USTs Count:	0		
Active Baresteel Count:			
Activ Cathodic Protectn Count:			
Active Diesel Count:	0		
Active Doublewall Count:	0		
Active Singlewall Count:	0		
Act Fiber Glass Plastic Count:			
Activ Fiber Glass Steel Count:			
Active Gasoline Count:	0		
Active Waste Oil Count:	0		
Active Heating Oil Count:	0		
Active Internally Lined Count:			
Active Sec Containment Count:	0		
Active Tank Type Other Count:			
Overfill Protectn Compliance:			
Spill Containment Compliance:			

Tank Identification

Tank ID:	TANK-1
Tank No:	0001

Tank Data Information

Tank Content:	Waste Oil	Compliance Monitor:	No
Spill Contained:	No	Overfill Protectn:	No
Tank Size:	300.0	Spill Containment:	No
Install Date:	01-Jan-1980 00:00:00	Tank Wellhead:	
Tank Compliance:	No	Overfill:	No
Tank Status:	Removed	ID:	12038
Tank Status Date:	01-Jan-1980 00:00:00		

Tank Monitoring Information

Tank/Pipe:	Pipe
Type:	None
ID:	28600
Tank/Pipe:	Tank
Type:	None

Map Key	Number of Records	Direction	Distance (mi/ft)	Elev/Diff (ft)	Site	DB
---------	----------------------	-----------	---------------------	-------------------	------	----

ID:	28601
-----	-------

Tank/Pipe Content Information

Tank/Pipe:	Tank
Type:	Cathodically protected steel
ID:	24142

Tank/Pipe:	Pipe
Type:	Bare steel
ID:	24141

Tank/Pipe Structure

Tank Structure:	Single Wall
Pipe Structure Tank:	Single Wall
ID:	12035

Tank Contact Information

Contact Type:	Tank Owner
First Name:	THOMAS
Mid Init:	
Last Name:	WOJNAS
Organization:	TIRE ASSOC
Address Line 1:	281 RT 22
Address Line 2:	
City:	Green Brook Twp
State:	NJ
Zip:	08812
ID:	7150

Contact Type:	Facility Operator
First Name:	Not Identified
Mid Init:	
Last Name:	Not Identified
Organization:	Not Identified
Address Line 1:	
Address Line 2:	
City:	
State:	
Zip:	
ID:	7149

Tank Details

UST Facility ID:	62193_401893	Compliance:	No
UST Tank ID:	62193_401893_1	Parameter Cas:	
Int Doc ID:	401893	Subject Item ID:	1
Tank No:	0001	Substantial Mod No:	
Tank in Use:		Well Head Protectn:	No
Tank Status:	Removed	Install Date:	1980-01-01 00:00:00 UTC
Activity:	UST000001	Out of Service Dt:	1970-01-01 00:00:00 UTC
Closure No:		Data Load Date:	2024-04-25 00:00:00 UTC
Monitoring Compliance Flag:	No		
Overfill Protection Flag:	No		
Spill Containment Flag:	No		
Upgrade Flag:	No		
Tank Volume:	300		
Tank Contents:	Waste Oil		
Tank Structure:	Single Wall		
Tank Construction:	Cathodically protected steel		
Tank Monitoring:	None		
Piping Structure:	Single Wall		

Map Key	Number of Records	Direction	Distance (mi/ft)	Elev/Diff (ft)	Site	DB
Piping Construction:		Bare steel				
Piping Monitoring:		None				
Piping Operation:						
Comments:						
56	2 of2	N	0.21 / 1,098.92	63.77 / 24	TIRE ASSOCIATES OF GREEN BROOK 281 RTE 22 Green Brook Twp NJ 08812	SITE REMEDIATION
Site ID:		42398				
PI ID:		002674				
Type:		SRP-PI				
Program:		Site Remediation				
Note:		Details of Site Remediation Program sites, including the SRP Site Detail report, inspections, and enforcement details, can be searched on the NJ DEP DataMiner: https://njems.nj.gov/DataMiner				
57	1 of3	N	0.21 / 1,100.02	64.40 / 25	TIRE ASSOCIATES OF GREEN BROOK 281 RT 22 Green Brook Twp NJ	DSHW
Site ID:		42398		Dataload Date:		
Site ID 2:				Dataload Date Dt:		
PI No:		002674		Remediation Level:		
Category:				Remedial L:		
Status:				Lead:		
Status Dt:				Unk Contam Source:		
Status Date Dt:				Community Code:		
CEA Status:				Home Owner: No		
CEA Date:				Zip Code:		
CEA Date Dt:				County:		
Deed Notice Status:				Coordinate:		
Deed Notice Date:				Latitude:		
DN Date Dt:				Longitude:		
Eng Control Status:				Point X:		
Eng Control Date:				Point Y:		
EC Date Dt:				X Coord No :		
NPL Status:				Y Coord No:		
NPL Date:				X Coordinate:		
NPL Date Dt:				Y Coordinate:		
Site ID (Data Miner):						
PI Name (Data Miner):		TIRE ASSOCIATES OF GREEN BROOK				
Address (Data Miner):		281 RT 22				
City (Data Miner):		Green Brook Twp				
County (Data Miner):		Somerset				
PI Name (Map):						
Address (Map):						
Municipality (Map):						
Global ID:						
Data Source:		Closed Sites with Remediated Contamination				
Original Source:		KCS				
Record Date:		10-NOV-2020				
57	2 of3	N	0.21 / 1,100.02	64.40 / 25	TIRE ASSOC OF GREEN BROOK 281 RT 22 GREEN BROOK TWP NJ 08812	NJEMS
Site ID:		42398		Address 1:		281 RT 22
WMA:		09		Address 2:		
GNIS:		882172		Address 3:		
HUC11:		02030105120		Mun Code:		1809
HUC14:		02030105120040		Mun:		GREEN BROOK TWP
SSN:		1809		Municipality:		GREEN BROOK TWP

<i>Map Key</i>	<i>Number of Records</i>	<i>Direction</i>	<i>Distance (mi/ft)</i>	<i>Elev/Diff (ft)</i>	<i>Site</i>	<i>DB</i>
Key:	3403527510			County:	SOMERSET	
WMA Name:	Lower Raritan, South River, and Lawrence			X Coord No:	492957	
Wregion:	2			Y Coord No:	640519	
WR Name:	Raritan			Y:	40.59188173752887	
W Name:	Raritan R Lower (Lawrence to Millstone)			X:	-74.49700397505306	
SW Name:	Green Bk (Bound Bk to N Plainfield gage)			Coord Orig:	DEP-GIS	
Global ID:	{EFC68DF7-B722-4EAC-9F89-39D3002F7CC7}			Coord Sys:	NJ STATE PLANE (NAD83) - USFEET	
Coord Type:	GPS					

57	3 of 3	N	0.21 / 1,100.02	64.40 / 25	TIRE ASSOCIATES OF GREEN BROOK 281 RT 22 Green Brook Twp NJ	SHWS
Site ID:						
PI No:	002674					
Category:						
Community Code:						
Lead:						
Home Owner:	No					
Unk Contam Source:						
Status:						
Status Dt:						
Status Date Dt:						
NPL Status:						
NPL Date:						
NPL Date Dt:						
Eng Control Status:						
Eng Control Date:						
EC Date Dt:						
Site ID (Data Miner):	42398					
PI Name (Data Miner):	TIRE ASSOCIATES OF GREEN BROOK					
Address (Data Miner):	281 RT 22					
City (Data Miner):	Green Brook Twp					
County (Data Miner):	Somerset					
PI Name (Map):						
Address (Map):						
Municipality (Map):						
County (Map):						
Zip Code (Map):						
Data Source:	Closed Sites with Remediated Contamination					

58	1 of 1	SSW	0.21 / 1,111.11	34.97 / -4	MIDDLESEX BORO MOUNTAINSIDE PARK VAN NESS DR MIDDLESEX BORO NJ 08846	NJEMS
Site ID:		470321	Address 1:		VAN NESS DR	
WMA:		09	Address 2:			
GNIS:		885299	Address 3:			
HUC11:		02030105120	Mun Code:		1210	
HUC14:		02030105120100	Mun:		MIDDLESEX BORO	
SSN:		1211	Municipality:		MIDDLESEX BORO	
Key:		3402345900	County:		MIDDLESEX	
WMA Name:		Lower Raritan, South River, and Lawrence	X Coord No:		492437	
Wregion:		2	Y Coord No:		637217	
WR Name:		Raritan	Y:		40.58281748408328	
W Name:		Raritan R Lower (Lawrence to Millstone)	X:		-74.49887664295349	
SW Name:		Bound Brook (below fork at 74d 25m 15s)	Coord Orig:		DEP-GIS	
Global ID:		{12EE3D8C-B123-42DC-A4FB-2AD607FF1363}	Coord Sys:		NJ STATE PLANE (NAD83) - USFEET	
Coord Type:		GIS Parcel Centroid				

Map Key	Number of Records	Direction	Distance (mi/ft)	Elev/Diff (ft)	Site	DB
59	1 of 6	W	0.21 / 1,119.93	61.05 / 22	PLAQUECO INDUSTRIES 342 RTE 22 GREENBROOK NJ 08812	RCRA NON GEN

EPA Handler ID: NJD080955743
Gen Status Universe: No Report
Contact Name:
Contact Address: 342 , RTE 22 , , GREENBROOK , NJ, 08812 , US
Contact Phone No and Ext:
Contact Email:
Contact Country: US
County Name: SOMERSET
EPA Region: 02
Land Type:
Receive Date: 20070101
Location Latitude: 40.587987
Location Longitude: -74.505156

Violation/Evaluation Summary

Note: NO RECORDS: As of Apr 2024, there are no Compliance Monitoring and Enforcement (violation) records associated with this facility (EPA ID).

Handler Summary

Importer Activity: No
Mixed Waste Generator: No
Transporter Activity: No
Transfer Facility: No
Onsite Burner Exemption: No
Furnace Exemption: No
Underground Injection Activity: No
Commercial TSD: No
Used Oil Transporter: No
Used Oil Transfer Facility: No
Used Oil Processor: No
Used Oil Refiner: No
Used Oil Burner: No
Used Oil Market Burner: No
Used Oil Spec Marketer: No

Hazardous Waste Handler Details

Sequence No: 1
Receive Date: 19940128
Handler Name: PLAQUECO INDUSTRIES
Source Type: Notification
Federal Waste Generator Code: 1
Generator Code Description: Large Quantity Generator

Waste Code Details

Hazardous Waste Code: D001
Waste Code Description: IGNITABLE WASTE

Hazardous Waste Code: D035
Waste Code Description: METHYL ETHYL KETONE

Hazardous Waste Code: F003
Waste Code Description: THE FOLLOWING SPENT NONHALOGENATED SOLVENTS: XYLENE, ACETONE, ETHYL ACETATE, ETHYL BENZENE, ETHYL ETHER, METHYL ISOBUTYL KETONE, N-BUTYL ALCOHOL, CYCLOHEXANONE, AND METHANOL; ALL SPENT SOLVENT MIXTURES/BLENDS CONTAINING, BEFORE USE, ONLY THE ABOVE SPENT NONHALOGENATED SOLVENTS; AND ALL SPENT SOLVENT MIXTURES/BLENDS CONTAINING, BEFORE USE, ONE OR MORE OF THE ABOVE NONHALOGENATED SOLVENTS, AND A TOTAL OF TEN

Map Key	Number of Records	Direction	Distance (mi/ft)	Elev/Diff (ft)	Site	DB
---------	-------------------	-----------	------------------	----------------	------	----

PERCENT OR MORE (BY VOLUME) OF ONE OR MORE OF THOSE SOLVENTS LISTED IN F001, F002, F004, AND F005; AND STILL BOTTOMS FROM THE RECOVERY OF THESE SPENT SOLVENTS AND SPENT SOLVENT MIXTURES.

Hazardous Waste Code: F005
Waste Code Description: THE FOLLOWING SPENT NONHALOGENATED SOLVENTS: TOLUENE, METHYL ETHYL KETONE, CARBON DISULFIDE, ISOBUTANOL, PYRIDINE, BENZENE, 2-ETHOXYETHANOL, AND 2-NITROPROPANE; ALL SPENT SOLVENT MIXTURES/BLENDS CONTAINING, BEFORE USE, A TOTAL OF TEN PERCENT OR MORE (BY VOLUME) OF ONE OR MORE OF THE ABOVE NONHALOGENATED SOLVENTS OR THOSE SOLVENTS LISTED IN F001, F002, OR F004; AND STILL BOTTOMS FROM THE RECOVERY OF THESE SPENT SOLVENTS AND SPENT SOLVENT MIXTURES.

Hazardous Waste Code: U122
Waste Code Description: FORMALDEHYDE

Hazardous Waste Handler Details

Sequence No: 1
Receive Date: 20060101
Handler Name: PLAQUECO INDUSTRIES
Source Type: Implementer
Federal Waste Generator Code: N
Generator Code Description: Not a Generator, Verified

Hazardous Waste Handler Details

Sequence No: 2
Receive Date: 20070101
Handler Name: PLAQUECO INDUSTRIES
Source Type: Implementer
Federal Waste Generator Code: N
Generator Code Description: Not a Generator, Verified

Owner/Operator Details

Owner/Operator Ind:	Current Owner	Street No:	
Type:	Private	Street 1:	11 GREENBRIAR DR
Name:	ROBERT LECKY JR - TRUSTEE	Street 2:	
Date Became Current:		City:	SUMMIT
Date Ended Current:		State:	NJ
Phone:	908-522-9493	Country:	US
Source Type:	Implementer	Zip Code:	07901

Owner/Operator Ind:	Current Operator	Street No:	
Type:	Private	Street 1:	11 GREENBRIAR DR
Name:	ROBERT LECKY JR - TRUSTEE	Street 2:	
Date Became Current:		City:	SUMMIT
Date Ended Current:		State:	NJ
Phone:	908-522-9493	Country:	US
Source Type:	Implementer	Zip Code:	07901

Owner/Operator Ind:	Current Owner	Street No:	
Type:	Private	Street 1:	11 GREENBRIAR DR
Name:	ROBERT LECKY JR - TRUSTEE	Street 2:	
Date Became Current:		City:	SUMMIT
Date Ended Current:		State:	NJ
Phone:	908-522-9493	Country:	US
Source Type:	Notification	Zip Code:	07901

Historical Handler Details

Receive Dt: 20060101
Generator Code Description: Not a Generator, Verified
Handler Name: PLAQUECO INDUSTRIES

Map Key	Number of Records	Direction	Distance (mi/ft)	Elev/Diff (ft)	Site	DB
Receive Dt: Generator Code Description: Handler Name:		19940128 Large Quantity Generator PLAQUECO INDUSTRIES				
59	2 of6	W	0.21 / 1,119.93	61.05 / 22	PLAQUE CO INDUSTRIES INC 342 RT 22 GREEN BROOK TWP NJ 08812	NJEMS
Site ID:		66196	Address 1:		342 RT 22	
WMA:		09	Address 2:			
GNIS:		882172	Address 3:			
HUC11:		02030105120	Mun Code:		1809	
HUC14:		02030105120130	Mun:		GREEN BROOK TWP	
SSN:		1809	Municipality:		GREEN BROOK TWP	
Key:		3403527510	County:		SOMERSET	
WMA Name:		Lower Raritan, South River, and Lawrence	X Coord No:		490566	
Wregion:		2	Y Coord No:		638896	
WR Name:		Raritan	Y:		40.58742636070222	
W Name:		Raritan R Lower (Lawrence to Millstone)	X:		-74.50561357216681	
SW Name:		Green Brook (below Bound Brook)	Coord Orig:		DEP-GIS	
Global ID:		{34400F14-E9B4-4E4C-A5E8-522CEB6630D2}	Coord Sys:		NJ STATE PLANE (NAD83) - USFEET	
Coord Type:		GPS				
59	3 of6	W	0.21 / 1,119.93	61.05 / 22	PLAQUE COMPANY INDUSTRIES INCORPORATED 342 RTE 22 Green Brook Twp NJ 08812	SITE REMEDATION
Site ID:		66196				
PI ID:		G000003794				
Type:		SRP-PI				
Program:		Site Remediation				
Note:		Details of Site Remediation Program sites, including the SRP Site Detail report, inspections, and enforcement details, can be searched on the NJ DEP DataMiner: https://njems.nj.gov/DataMiner				
59	4 of6	W	0.21 / 1,119.93	61.05 / 22	PLAQUECO INDUSTRIES 342 RT 22 Green Brook Twp NJ 08812	ALL SITES
Site ID:		66196				
PI ID:		NJD080955743				
Type:		HW GENERATOR				
Program:		Hazardous Waste				
Note:		Details of sites, including permits, inspections, and enforcement details, can be searched on the NJ DEP DataMiner: https://njems.nj.gov/DataMiner				
59	5 of6	W	0.21 / 1,119.93	61.05 / 22	PLAQUE COMPANY INDUSTRIES INCORPORATED 342 ROUTE 22 Green Brook Twp NJ 08812	ISRA
PI No:		G000003794				
County:		Somerset				
<u>Details</u>						
Case Name:		Plaque Industries				
Case Status:		NFA (No Further Action) HISTORIC				
Trigger Type:		Bankruptcy				
Trigger Date:		5/10/1993				

Map Key	Number of Records	Direction	Distance (mi/ft)	Elev/Diff (ft)	Site	DB
---------	-------------------	-----------	------------------	----------------	------	----

ISRA Trg Finaliz Dt:
 Start Date: 4/21/1994
 Document Title: E93225 Plaque Industries

Details

Case Name: Plaque Industries
 Case Status: NFA (No Further Action) HISTORIC
 Trigger Type: Cessation
 Trigger Date: 5/10/1993
 ISRA Trg Finaliz Dt:
 Start Date: 4/21/1994
 Document Title: E93225 Plaque Industries

Details

Case Name: Plaque Industries
 Case Status: NFA (No Further Action) HISTORIC
 Trigger Type: Property Sale
 Trigger Date: 5/10/1993
 ISRA Trg Finaliz Dt:
 Start Date: 4/21/1994
 Document Title: E93225 Plaque Industries

59	6 of6	W	0.21 / 1,119.93	61.05 / 22	PLAQUE COMPANY INDUSTRIES INCORPORATED 342 RT 22 Green Brook Twp NJ	DSHW
--------------------	-------	---	--------------------	---------------	--	------

Site ID:	66196	Dataload Date:	12/4/2023, 12:00 AM
Site ID 2:		Dataload Date Dt:	2023-12-04 05:00:00 UTC
PI No:	G000003794	Remediation Level:	B
Category:	1	Remedial L:	LSRP 0-1 CAOC
Status:	Active	Lead:	LSRP
Status Dt:	1/21/2020, 12:00 AM	Unk Contam Source:	No
Status Date Dt:	2020-01-21 05:00:00 UTC	Community Code:	1809
CEA Status:		Home Owner:	No
CEA Date:		Zip Code:	08812
CEA Date Dt:	1970-01-01 24:00:00 UTC	County:	Somerset
Deed Notice Status:		Coordinate:	NJ State Plane (NAD83) - USFEET
Deed Notice Date:		Latitude:	
DN Date Dt:	1970-01-01 24:00:00 UTC	Longitude:	
Eng Control Status:		Point X:	-74.50561357215179
Eng Control Date:		Point Y:	40.587426360705024
EC Date Dt:	1970-01-01 24:00:00 UTC	X Coord No :	
NPL Status:		Y Coord No:	
NPL Date:		X Coordinate:	490566
NPL Date Dt:	1970-01-01 24:00:00 UTC	Y Coordinate:	638896
Site ID (Data Miner):	66196		
PI Name (Data Miner):	PLAQUE COMPANY INDUSTRIES INCORPORATED		
Address (Data Miner):	342 RT 22		
City (Data Miner):	Green Brook Twp		
County (Data Miner):	Somerset		
PI Name (Map):	PLAQUE COMPANY INDUSTRIES INCORPORATED		
Address (Map):	342 RTE 22		
Municipality (Map):	Green Brook Twp		
Global ID:			
Data Source:	Active Sites with Confirmed Contamination; Known Contaminated Site List for New Jersey (Map)		
Original Source:	KCS		
Record Date:	07-DEC-2023		

60	1 of1	NNW	0.22 / 1,157.31	73.26 / 34	LINCOLN PETROLEUM COMPANY 308 RTE 22 W North Plainfield Boro NJ 07060	SITE REMEDATION
--------------------	-------	-----	--------------------	---------------	---	--------------------

Map Key	Number of Records	Direction	Distance (mi/ft)	Elev/Diff (ft)	Site	DB
Site ID: 77395 PI ID: G000013524 Type: SRP-PI Program: Site Remediation Note: Details of Site Remediation Program sites, including the SRP Site Detail report, inspections, and enforcement details, can be searched on the NJ DEP DataMiner: https://njems.nj.gov/DataMiner						
61	1 of 1	W	0.22 / 1,158.86	61.01 / 22	K JABAT INC 342 RT 22 W Green Brook Twp NJ 08812	ALL SITES
Site ID: 66196 PI ID: 37482700000 Type: POLLUTION PREVENTION/RIGHT TO KNOW Program: Right-to-Know Note: Details of sites, including permits, inspections, and enforcement details, can be searched on the NJ DEP DataMiner: https://njems.nj.gov/DataMiner						
62	1 of 4	W	0.22 / 1,165.01	60.20 / 21	340 ROUTE 22 WEST 340 RT 22 Green Brook Twp NJ	DSHW
Site ID: 86321 Site ID 2: PI No: G000028364 Category: Status: Status Dt: Status Date Dt: CEA Status: CEA Date: CEA Date Dt: Deed Notice Status: Deed Notice Date: DN Date Dt: Eng Control Status: Eng Control Date: EC Date Dt: NPL Status: NPL Date: NPL Date Dt: Site ID (Data Miner): PI Name (Data Miner): 340 ROUTE 22 WEST Address (Data Miner): 340 RT 22 City (Data Miner): Green Brook Twp County (Data Miner): Somerset PI Name (Map): Address (Map): Municipality (Map): Global ID: Data Source: Closed Sites with Remediated Contamination Original Source: KCS Record Date: 10-NOV-2020						
Dataload Date: Dataload Date Dt: Remediation Level: Remedial L: Lead: Unk Contam Source: Community Code: Home Owner: No Zip Code: County: Coordinate: Latitude: Longitude: Point X: Point Y: X Coord No : Y Coord No: X Coordinate: Y Coordinate:						
62	2 of 4	W	0.22 / 1,165.01	60.20 / 21	340 ROUTE 22 WEST 340 RT 22 GREEN BROOK TWP NJ 08812	NJEMS
Site ID: 86321 WMA: 09 GNIS: 882172 HUC11: 02030105120 HUC14: 02030105120130						
Address 1: 340 RT 22 Address 2: Address 3: Mun Code: 1809 Mun: GREEN BROOK TWP						

188 erisinfo.com | Environmental Risk Information Services Order No: 24070200488

Map Key	Number of Records	Direction	Distance (mi/ft)	Elev/Diff (ft)	Site	DB
---------	-------------------	-----------	------------------	----------------	------	----

Note: Details of sites, including permits, inspections, and enforcement details, can be searched on the NJ DEP DataMiner: <https://njems.nj.gov/DataMiner>

63	2 of 2	W	0.23 / 1,194.26	59.64 / 20	SANSONE GENERAL CONTRACTING 319 RT 22 GREEN BROOK NJ 08812	NJEMS
--------------------	--------	---	--------------------	---------------	---	-------

Site ID:	488331	Address 1:	319 RT 22
WMA:	09	Address 2:	
GNIS:	882172	Address 3:	
HUC11:	02030105120	Mun Code:	1809
HUC14:	02030105120130	Mun:	GREEN BROOK TWP
SSN:	1809	Municipality:	GREEN BROOK TWP
Key:	3403527510	County:	SOMERSET
WMA Name:	Lower Raritan, South River, and Lawrence	X Coord No:	491067
Wregion:	2	Y Coord No:	639256
WR Name:	Raritan	Y:	40.58841466639157
W Name:	Raritan R Lower (Lawrence to Millstone)	X:	-74.5038096515852
SW Name:	Green Brook (below Bound Brook)	Coord Orig:	DEP-GIS
Global ID:	{1A30C2A8-E240-4AC6-8C65-2F9E7EAF47B4}	Coord Sys:	NJ STATE PLANE (NAD83) - USFEET
Coord Type:	Exact Address Match		

64	1 of 1	WSW	0.24 / 1,244.73	28.46 / -11	NEIGHBORHOOD GARAGE 1231 BOUND BROOK RD Middlesex Boro NJ 08846	CEA
--------------------	--------	-----	--------------------	----------------	---	-----

Pref ID No (Web):	003412
PI No:	003412
County:	Middlesex
Data Source:	Classification Exception Area; Classification Exception Areas - Well Restriction Areas (Web)

Classification Exception Area Details

CEA Case Track No:	4072	CEA Duration:	3
Date Established:	09/14/2001	CEA Block:	
Date Closed Lifted:		CEA Lot:	
Site X Coord No:	491734	CEA Block Lot Muni:	
Site Y Coord No:	636317	CEA Block Lot Cnty:	
Indeterminate Duration:	No		
CEA Name:	Neighborhood Garage		
CEA Description:			
CEA Parameter Description:			

Classification Exception Areas - Well Restriction Areas (Web) Details

Site ID:	18060	Carbon Tet:	
Subject It:	154226	Vinyl Chlo:	
Activity:	PFR000002	Lead Pb:	
Case Track:	4072	Arsenic:	
Program:	DEP	Chromium:	
Established:	14-SEP-01 12.00.00.000000 AM	Cadmium:	
Depth:	50	Mercury:	
PI Name:	Neighborhood Garage	Tics:	
Cea Name:	Neighborhood Garage	VO:	
Address:	1231 Bound Brook Rd	BN:	
Block Lot:	See report	Metals:	
Municipality:	Middlesex Boro	Pesticides:	
County:	Middlesex	PCBS:	
WRA:	Yes	Radionucli:	
GW Class:	II-A	Free Product:	
Formation:		Historic F:	

Map Key	Number of Records	Direction	Distance (mi/ft)	Elev/Diff (ft)	Site	DB
<div> <div> GW Flow: Benzene: Yes MTBE: Yes TBA: TCE: PCE: Chloroform: Global ID: {D2A63CA3-E23E-4B79-9D93-9A6F6C27CF27} PFAS: Description: Duration: 3 Naphthalen: Benzo A PY: Dioxin: </div> <div> Other: Acres: 31.69428 Perimeter: 6448.1483384 Shape Length: 6448.14833839 Active Rem: Dioxane 1: Historic P: No </div> </div>						
65	1 of 2	ESE	0.24 / 1,257.33	45.13 / 6	SEMPERVIVE KEVIN 400 MARKET ST Middlesex Boro NJ 08846	ALL SITES
<div> Site ID: 703027 PI ID: 1211-22-0001.1 Type: COASTAL AND LAND USE Program: Land Use Note: Details of sites, including permits, inspections, and enforcement details, can be searched on the NJ DEP DataMiner: https://njems.nj.gov/DataMiner </div>						
65	2 of 2	ESE	0.24 / 1,257.33	45.13 / 6	SEMPERVIVE KEVIN 400 MARKET ST MIDDLESEX BORO NJ 08846	NJEMS
<div> <div> Site ID: 703027 WMA: 09 GNIS: 885299 HUC11: 02030105120 HUC14: 02030105120040 SSN: 1211 Key: 3402345900 WMA Name: Lower Raritan, South River, and Lawrence Wregion: 2 WR Name: Raritan W Name: Raritan R Lower (Lawrence to Millstone) SW Name: Green Bk (Bound Bk to N Plainfield gage) Global ID: {DE083F3E-6C16-4A0E-861E-E08CC8C4E392} Coord Type: Other/Unknown </div> <div> Address 1: 400 MARKET ST Address 2: Address 3: Mun Code: 1210 Mun: MIDDLESEX BORO Municipality: MIDDLESEX BORO County: MIDDLESEX X Coord No: 494714.43 Y Coord No: 637924.46 Y: 40.58475915545456 X: -74.49067647527177 Coord Orig: Submittal Document Coord Sys: NJ STATE PLANE (NAD83) - USFEET </div> </div>						
66	1 of 4	ENE	0.24 / 1,263.81	43.02 / 4	MOUNTAIN PARKWAY GREENHOUSE 101 MOUNTAIN PARKWAY NJ 08812	UST
<div> PI No: 015861 PI ID (Map): 78125 PI Name (Map): MOUNTAIN PARKWAY GREENHOUSE Address 1 (Map): 101 MOUNTAIN PARKWAY Address 2 (Map): Municipality (Map): Green Brook Twp County (Map): SOMERSET Data Source: OPRA Request - UST Tank Data; NJDEP Bureau of GIS - Underground Storage Tanks in New Jersey (Map) </div>						

OPRA Request - UST Tank Data Details

PI Name: MOUNTAIN PARKWAY GREENHOUSE

Map Key	Number of Records	Direction	Distance (mi/ft)	Elev/Diff (ft)	Site	DB
Address:		101 MOUNTAIN PARKWAY				
Municipality:		Green Brook Twp				
County:		Somerset				
Zip:		08812				
Type:		Commercial/Industrial				
Ust Profile Status:		Inactive				

NJDEP Bureau of GIS - Underground Storage Tanks in NJ (Map) Details

UST Facility ID:	78125_414343	Monitor Compliance:	
Site ID:	51147	Overall Compliance:	
PI ID:	78125	Upgrade Compliance:	
Int Doc ID:	414343	Delivery Ban:	
Total USTs Count:	1	Ban Issued:	1970-01-01 00:00:00 UTC
Activity:	UST000001	Date Effective:	2000-11-14 00:00:00 UTC
Registratn Period:		Date Expires:	2000-11-16 00:00:00 UTC
Registratn Status:	Inactive	Inspection Dt Last:	1970-01-01 00:00:00 UTC
Diesel UST Active:		Data Load Date:	2024-04-25 00:00:00 UTC
Document Status:	Terminated	Location Reference:	Unknown
Inspectn Activity:		Coord Source Org:	DEP-GIS
Inspection Count:		Coordinate System:	NJ State Plane (NAD83) - USFEET
Billing Cycle:		Coordinate Sys Typ:	GPS
Comu Code:	1809	NJSPC83 Easting X:	494788
Gasoline UST Activ:		NJSPC83 Northing Y:	639705
Waste Oil UST Acti:		X:	-74.49041088019142
Heatin Oil UST Act:		Y:	40.58964687645109
Well Head Protectn:			
Alias:			
Parcels:			
Facility Type:	Commercial/Industrial		
Financial Responsibility:			
Financial Responsibility Type:			
Active USTs Count:	0		
Active Baresteel Count:			
Activ Cathodic Protectn Count:			
Active Diesel Count:	0		
Active Doublewall Count:	0		
Active Singlewall Count:	0		
Act Fiber Glass Plastic Count:			
Activ Fiber Glass Steel Count:			
Active Gasoline Count:	0		
Active Waste Oil Count:	0		
Active Heating Oil Count:	0		
Active Internally Lined Count:			
Active Sec Containment Count:	0		
Active Tank Type Other Count:			
Overfill Protectn Compliance:			
Spill Containment Compliance:			

Tank Identification

Tank ID:	TANK-1
Tank No:	00E1

Tank Data Information

Tank Content:	Heating Oil (No. 2)	Compliance Monitor:	No
Spill Contained:	No	Overfill Protectn:	Yes
Tank Size:	10000.0	Spill Containment:	No
Install Date:	01-Jan-1952 00:00:00	Tank Wellhead:	
Tank Compliance:	No	Overfill:	Yes
Tank Status:	Removed	ID:	65091
Tank Status Date:	01-Jul-1989 00:00:00		

Map Key	Number of Records	Direction	Distance (mi/ft)	Elev/Diff (ft)	Site	DB
<u>Tank Monitoring Information</u>						
Tank/Pipe:		Tank				
Type:		None				
ID:		154160				
Tank/Pipe:		Pipe				
Type:		None				
ID:		154159				
<u>Tank/Pipe Content Information</u>						
Tank/Pipe:		Tank				
Type:		Bare steel				
ID:		130490				
Tank/Pipe:		Pipe				
Type:		Other				
ID:		130489				
<u>Tank/Pipe Structure</u>						
Tank Structure:		Single Wall				
Pipe Structure Tank:		Single Wall				
ID:		65082				
<u>Tank Contact Information</u>						
Contact Type:		Facility Operator				
First Name:		Not Identified				
Mid Init:						
Last Name:		Not Identified				
Organization:		Not Identified				
Address Line 1:						
Address Line 2:						
City:						
State:						
Zip:						
ID:		41452				
Contact Type:		Tank Owner				
First Name:		ADRIAN				
Mid Init:						
Last Name:		WITTEMAN				
Organization:		ADRIAN WITTEMAN				
Address Line 1:		105 MOUNTAIN PARKWAY				
Address Line 2:						
City:		Green Brook Twp				
State:		NJ				
Zip:		08812				
ID:		41453				
<u>Tank Details</u>						
UST Facility ID:	78125_414343			Compliance:	No	
UST Tank ID:	78125_414343_1			Parameter Cas:		
Int Doc ID:	414343			Subject Item ID:	1	
Tank No:	00E1			Substantial Mod No:		
Tank in Use:				Well Head Protectn:	No	
Tank Status:	Removed			Install Date:	1952-01-01 00:00:00 UTC	
Activity:	UST000001			Out of Service Dt:	1989-07-01 00:00:00 UTC	
Closure No:				Data Load Date:	2024-04-25 00:00:00 UTC	
Monitoring Compliance Flag:	No					
Overfill Protection Flag:	Yes					

Map Key	Number of Records	Direction	Distance (mi/ft)	Elev/Diff (ft)	Site	DB
Spill Containment Flag:		No				
Upgrade Flag:		No				
Tank Volume:		10000				
Tank Contents:		Heating Oil (No. 2)				
Tank Structure:		Single Wall				
Tank Construction:		Bare steel				
Tank Monitoring:		None				
Piping Structure:		Single Wall				
Piping Construction:		Other				
Piping Monitoring:		None				
Piping Operation:						
Comments:						

66	2 of 4	ENE	0.24 / 1,263.81	43.02 / 4	MOUNTAIN PARKWAY GREENHOUSE 101 MOUNTAIN PKWY GREEN BROOK TWP NJ 08812	NJEMS
--------------------	--------	-----	--------------------	--------------	---	-------

Site ID:	51147	Address 1:	101 MOUNTAIN PKWY
WMA:	09	Address 2:	
GNIS:	882172	Address 3:	
HUC11:	02030105120	Mun Code:	1809
HUC14:	02030105120040	Mun:	GREEN BROOK TWP
SSN:	1809	Municipality:	GREEN BROOK TWP
Key:	3403527510	County:	SOMERSET
WMA Name:	Lower Raritan, South River, and Lawrence	X Coord No:	494788
Wregion:	2	Y Coord No:	639705
WR Name:	Raritan	Y:	40.58964687644165
W Name:	Raritan R Lower (Lawrence to Millstone)	X:	-74.49041088019266
SW Name:	Green Bk (Bound Bk to N Plainfield gage)	Coord Orig:	DEP-GIS
Global ID:	{A4DE06D4-DBCE-4610-AB75-18618E3765A3}	Coord Sys:	NJ STATE PLANE (NAD83) - USFEET
Coord Type:	GPS		

66	3 of 4	ENE	0.24 / 1,263.81	43.02 / 4	MOUNTAIN PARKWAY GREENHOUSE 101 MOUNTAIN PARKWAY Green Brook Twp NJ 08812	SITE REMEDATION
--------------------	--------	-----	--------------------	--------------	--	--------------------

Site ID:	51147
PI ID:	015861
Type:	SRP-PI
Program:	Site Remediation
Note:	Details of Site Remediation Program sites, including the SRP Site Detail report, inspections, and enforcement details, can be searched on the NJ DEP DataMiner: https://njems.nj.gov/DataMiner

66	4 of 4	ENE	0.24 / 1,263.81	43.02 / 4	MOUNTAIN PARKWAY GREENHOUSES 101 MOUNTAIN PKWY Green Brook Twp NJ 088120000	ALL SITES
--------------------	--------	-----	--------------------	--------------	--	-----------

Site ID:	51147
PI ID:	NL005316
Type:	FARM
Program:	Pesticides
Note:	Details of sites, including permits, inspections, and enforcement details, can be searched on the NJ DEP DataMiner: https://njems.nj.gov/DataMiner

67	1 of 1	W	0.24 / 1,265.15	59.23 / 20	KULKASKI LAND DEVELOPMENT CO 346-350 RT 22 Green Brook Twp NJ 08812	ALL SITES
--------------------	--------	---	--------------------	---------------	--	-----------

Map Key	Number of Records	Direction	Distance (mi/ft)	Elev/Diff (ft)	Site	DB
Site ID:		66196				
PI ID:		1809-20-0004.1				
Type:		COASTAL AND LAND USE				
Program:		Land Use				
Note:		Details of sites, including permits, inspections, and enforcement details, can be searched on the NJ DEP DataMiner: https://njems.nj.gov/DataMiner				

68	1 of1	N	0.24 / 1,277.13	64.72 / 25	TOWER PLAZA 288 RT 22 GREEN BROOK NJ 08812	NJEMS
Site ID:	438308			Address 1:	288 RT 22	
WMA:	09			Address 2:		
GNIS:	882172			Address 3:		
HUC11:	02030105120			Mun Code:	1809	
HUC14:	02030105120040			Mun:	GREEN BROOK TWP	
SSN:	1809			Municipality:	GREEN BROOK TWP	
Key:	3403527510			County:	SOMERSET	
WMA Name:	Lower Raritan, South River, and Lawrence			X Coord No:	493342	
Wregion:	2			Y Coord No:	640928	
WR Name:	Raritan			Y:	40.593004433568986	
W Name:	Raritan R Lower (Lawrence to Millstone)			X:	-74.49561752066577	
SW Name:	Green Bk (Bound Bk to N Plainfield gage)			Coord Orig:	DEP-GIS	
Global ID:	{9A613741-C5C3-4798-BB50-84DC8FC4A334}			Coord Sys:	NJ STATE PLANE (NAD83) - USFEET	
Coord Type:	Exact Address Match					

69	1 of2	SSE	0.24 / 1,277.61	41.92 / 3	MIDDLESEX HIGH SCHOOL 300 KENNED DR NJ	UST
PI No:	016299					
PI ID (Map):	72221					
PI Name (Map):	MIDDLESEX HIGH SCHOOL					
Address 1 (Map):	300 KENNED DR					
Address 2 (Map):						
Municipality (Map):	Middlesex Boro					
County (Map):	MIDDLESEX					
Data Source:	OPRA Request - UST Tank Data; NJDEP Bureau of GIS - Underground Storage Tanks in New Jersey (Map)					

OPRA Request - UST Tank Data Details

PI Name:	MIDDLESEX HIGH SCHOOL
Address:	300 KENNED DR
Municipality:	Middlesex Boro
County:	Middlesex
Zip:	08846
Type:	Commercial/Industrial
Ust Profile Status:	Inactive

NJDEP Bureau of GIS - Underground Storage Tanks in NJ (Map) Details

UST Facility ID:	72221_414707	Monitor Compliance:	
Site ID:	5674	Overall Compliance:	
PI ID:	72221	Upgrade Compliance:	
Int Doc ID:	414707	Delivery Ban:	
Total USTs Count:	1	Ban Issued:	1970-01-01 00:00:00 UTC
Activity:	UST000001	Date Effective:	2000-11-14 00:00:00 UTC
Registratrn Period:		Date Expires:	2000-11-16 00:00:00 UTC
Registratr Status:	Inactive	Inspection Dt Last:	1970-01-01 00:00:00 UTC
Diesel UST Active:		Data Load Date:	2024-04-25 00:00:00 UTC
Document Status:	Terminated	Location Reference:	Unknown
Inspectn Activity:		Coord Source Org:	DEP-GIS

Map Key	Number of Records	Direction	Distance (mi/ft)	Elev/Diff (ft)	Site	DB
Inspection Count:				Coordinate System:		NJ State Plane (NAD83) - USFEET
Billing Cycle:				Coordinate Sys Typ:		GPS
Comu Code: 1211				NJSPC83 Easting X:		493328
Gasoline UST Activ:				NJSPC83 Northing Y:		637139
Waste Oil UST Acti:				X:		-74.49566860637263
Heatin Oil UST Act:				Y:		40.582603290677596
Well Head Protectn:						
Alias:						
Parcels:						
Facility Type:				Commercial/Industrial		
Financial Responsibility:						
Financial Responsibility Type:						
Active USTs Count:				0		
Active Baresteel Count:						
Activ Cathodic Protectn Count:						
Active Diesel Count:				0		
Active Doublewall Count:				0		
Active Singlewall Count:				0		
Act Fiber Glass Plastic Count:						
Activ Fiber Glass Steel Count:						
Active Gasoline Count:				0		
Active Waste Oil Count:				0		
Active Heating Oil Count:				0		
Active Internally Lined Count:						
Active Sec Containment Count:				0		
Active Tank Type Other Count:						
Overfill Protectn Compliance:						
Spill Containment Compliance:						

Tank Identification

Tank ID: TANK-1
Tank No: 00E1

Tank Data Information

Tank Content:	Heating Oil (No. 2)	Compliance Monitor:	No
Spill Contained:	No	Overfill Protectn:	No
Tank Size:	10000.0	Spill Containment:	No
Install Date:	01-Jan-1959 00:00:00	Tank Wellhead:	
Tank Compliance:	No	Overfill:	No
Tank Status:	Removed	ID:	66306
Tank Status Date:	28-Jul-1992 00:00:00		

Tank Monitoring Information

Tank/Pipe: Pipe
Type: None
ID: 157028

Tank/Pipe: Tank
Type: None
ID: 157029

Tank/Pipe Content Information

Tank/Pipe: Pipe
Type: Bare steel
ID: 132930

Tank/Pipe: Tank
Type: Bare steel
ID: 132931

Map Key	Number of Records	Direction	Distance (mi/ft)	Elev/Diff (ft)	Site	DB
<u>Tank/Pipe Structure</u>						
Tank Structure:		Single Wall				
Pipe Structure Tank:		Single Wall				
ID:		66299				
<u>Tank Contact Information</u>						
Contact Type:		Tank Owner				
First Name:		WILLIAM				
Mid Init:						
Last Name:		TOTH				
Organization:		MIDDLESEX BD OF ED				
Address Line 1:		300 KENNEDY DR				
Address Line 2:						
City:		Middlesex				
State:		NJ				
Zip:		08846				
ID:		42398				
Contact Type:		Facility Operator				
First Name:		Not Identified				
Mid Init:						
Last Name:		Not Identified				
Organization:		Not Identified				
Address Line 1:						
Address Line 2:						
City:						
State:						
Zip:						
ID:		42397				
<u>Tank Details</u>						
UST Facility ID:	72221_414707				Compliance:	No
UST Tank ID:	72221_414707_1				Parameter Cas:	
Int Doc ID:	414707				Subject Item ID:	1
Tank No:	00E1				Substantial Mod No:	
Tank in Use:					Well Head Protectn:	No
Tank Status:	Removed				Install Date:	1959-01-01 00:00:00 UTC
Activity:	UST000001				Out of Service Dt:	1992-07-28 00:00:00 UTC
Closure No:	C92-2643				Data Load Date:	2024-04-25 00:00:00 UTC
Monitoring Compliance Flag:	No					
Overfill Protection Flag:	No					
Spill Containment Flag:	No					
Upgrade Flag:	No					
Tank Volume:	10000					
Tank Contents:	Heating Oil (No. 2)					
Tank Structure:	Single Wall					
Tank Construction:	Bare steel					
Tank Monitoring:	None					
Piping Structure:	Single Wall					
Piping Construction:	Bare steel					
Piping Monitoring:	None					
Piping Operation:						
Comments:						
69	2 of 2	SSE	0.24 / 1,277.61	41.92 / 3	MIDDLESEX HIGH SCHOOL 300 KENNED DR Middlesex Boro NJ 08846	SITE REMEDATION
Site ID:	5674					
PI ID:	016299					
Type:	SRP-PI					
Program:	Site Remediation					
196	erisinfo.com Environmental Risk Information Services				Order No: 24070200488	

Map Key	Number of Records	Direction	Distance (mi/ft)	Elev/Diff (ft)	Site	DB
Note: Details of Site Remediation Program sites, including the SRP Site Detail report, inspections, and enforcement details, can be searched on the NJ DEP DataMiner: https://njems.nj.gov/DataMiner						
70	1 of 1	SE	0.25 / 1,298.14	42.04 / 3	CM DESIGNS CONTRACTING/MARC A DELLAVENTURA 334 FIRST ST Middlesex Boro NJ 08846	ALL SITES
Site ID: 631089 PI ID: 807017 Type: SOLID WASTE TRANSPORTER Program: Solid Waste Note: Details of sites, including permits, inspections, and enforcement details, can be searched on the NJ DEP DataMiner: https://njems.nj.gov/DataMiner						
71	1 of 1	SSE	0.25 / 1,302.64	41.66 / 2	MIDDLESEX HIGH SCHOOL KENNEDY DR MIDDLESEX NJ 08846	RCRA NON GEN
EPA Handler ID: NJD100905090 Gen Status Universe: No Report Contact Name: Contact Address: KENNEDY DR , , MIDDLESEX , NJ, 08846 , US Contact Phone No and Ext: Contact Email: Contact Country: US County Name: MIDDLESEX EPA Region: 02 Land Type: Receive Date: 20070101 Location Latitude: 40.582603 Location Longitude: -74.495667						
<u>Violation/Evaluation Summary</u>						
Note: NO RECORDS: As of Apr 2024, there are no Compliance Monitoring and Enforcement (violation) records associated with this facility (EPA ID).						
<u>Handler Summary</u>						
Importer Activity: No Mixed Waste Generator: No Transporter Activity: No Transfer Facility: No Onsite Burner Exemption: No Furnace Exemption: No Underground Injection Activity: No Commercial TSD: No Used Oil Transporter: No Used Oil Transfer Facility: No Used Oil Processor: No Used Oil Refiner: No Used Oil Burner: No Used Oil Market Burner: No Used Oil Spec Marketer: No						
<u>Hazardous Waste Handler Details</u>						
Sequence No: 1 Receive Date: 19860730 Handler Name: MIDDLESEX HIGH SCHOOL						

Map Key	Number of Records	Direction	Distance (mi/ft)	Elev/Diff (ft)	Site	DB
---------	-------------------	-----------	------------------	----------------	------	----

Source Type: Notification
 Federal Waste Generator Code: 2
 Generator Code Description: Small Quantity Generator

Waste Code Details

Hazardous Waste Code: D000
 Waste Code Description: DESCRIPTION

Hazardous Waste Code: D001
 Waste Code Description: IGNITABLE WASTE

Hazardous Waste Code: D002
 Waste Code Description: CORROSIVE WASTE

Hazardous Waste Code: D003
 Waste Code Description: REACTIVE WASTE

Hazardous Waste Handler Details

Sequence No: 1
 Receive Date: 20060101
 Handler Name: MIDDLESEX HIGH SCHOOL
 Source Type: Implementer
 Federal Waste Generator Code: N
 Generator Code Description: Not a Generator, Verified

Hazardous Waste Handler Details

Sequence No: 2
 Receive Date: 20070101
 Handler Name: MIDDLESEX HIGH SCHOOL
 Source Type: Implementer
 Federal Waste Generator Code: N
 Generator Code Description: Not a Generator, Verified

Owner/Operator Details

Owner/Operator Ind: Current Operator
 Type: Private
 Name: MIDDLESEX BOARD OF EDUCATION
 Date Became Current:
 Date Ended Current:
 Phone: 212-555-1212
 Source Type: Implementer

Street No:
 Street 1: NOT REQUIRED
 Street 2:
 City: NOT REQUIRED
 State: WY
 Country: US
 Zip Code: 99999

Owner/Operator Ind: Current Owner
 Type: Private
 Name: MIDDLESEX BOARD OF EDUCATION
 Date Became Current:
 Date Ended Current:
 Phone: 212-555-1212
 Source Type: Implementer

Street No:
 Street 1: NOT REQUIRED
 Street 2:
 City: NOT REQUIRED
 State: WY
 Country: US
 Zip Code: 99999

Owner/Operator Ind: Current Owner
 Type: Private
 Name: MIDDLESEX BOARD OF EDUCATION
 Date Became Current:
 Date Ended Current:
 Phone: 212-555-1212
 Source Type: Notification

Street No:
 Street 1: NOT REQUIRED
 Street 2:
 City: NOT REQUIRED
 State: WY
 Country: US
 Zip Code: 99999

Historical Handler Details

Map Key	Number of Records	Direction	Distance (mi/ft)	Elev/Diff (ft)	Site	DB
Receive Dt:		20060101				
Generator Code Description:		Not a Generator, Verified				
Handler Name:		MIDDLESEX HIGH SCHOOL				
Receive Dt:		19860730				
Generator Code Description:		Small Quantity Generator				
Handler Name:		MIDDLESEX HIGH SCHOOL				

72	1 of 4	NNE	0.25 / 1,312.06	63.72 / 24	D&R BOATS INCORPORATED 271 RTE 22 E NJ 08812	UST
--------------------	--------	-----	--------------------	---------------	--	-----

PI No: 003513
PI ID (Map): 62493
PI Name (Map): D&R BOATS INCORPORATED
Address 1 (Map): 271 RTE 22 E
Address 2 (Map):
Municipality (Map): Green Brook Twp
County (Map): SOMERSET
Data Source: OPRA Request - UST Tank Data; NJDEP Bureau of GIS - Underground Storage Tanks in New Jersey (Map)

OPRA Request - UST Tank Data Details

PI Name: D&R BOATS INCORPORATED
Address: 271 RTE 22 E
Municipality: Green Brook Twp
County: Somerset
Zip: 08812
Type: Commercial/Industrial
Ust Profile Status: Inactive

NJDEP Bureau of GIS - Underground Storage Tanks in NJ (Map) Details

UST Facility ID:	62493_402681	Monitor Compliance:	
Site ID:	42698	Overall Compliance:	
PI ID:	62493	Upgrade Compliance:	
Int Doc ID:	402681	Delivery Ban:	
Total USTs Count:	1	Ban Issued:	1970-01-01 00:00:00 UTC
Activity:	UST000001	Date Effective:	1995-02-01 00:00:00 UTC
Registratn Period:		Date Expires:	1997-09-30 00:00:00 UTC
Registratn Status:	Inactive	Inspection Dt Last:	1970-01-01 00:00:00 UTC
Diesel UST Active:		Data Load Date:	2024-04-25 00:00:00 UTC
Document Status:	Terminated	Location Reference:	Unknown
Inspectn Activity:		Coord Source Org:	DEP-GIS
Inspection Count:		Coordinate System:	NJ State Plane (NAD83) - USFEET
Billing Cycle:		Coordinate Sys Typ:	GPS
Comu Code:	1809	NJSPC83 Easting X:	493390
Gasoline UST Activ:		NJSPC83 Northing Y:	640793
Waste Oil UST Acti:		X:	-74.49544469570978
Heatin Oil UST Act:		Y:	40.592633840846744
Well Head Protectn:			
Alias:			
Parcels:			
Facility Type:	Commercial/Industrial		
Financial Responsibility:			
Financial Responsibility Type:			
Active USTs Count:	0		
Active Baresteel Count:			
Activ Cathodic Protectn Count:			
Active Diesel Count:	0		
Active Doublewall Count:	0		
Active Singlewall Count:	0		
Act Fiber Glass Plastic Count:			
Activ Fiber Glass Steel Count:			
Active Gasoline Count:	0		

Map Key	Number of Records	Direction	Distance (mi/ft)	Elev/Diff (ft)	Site	DB
<hr/>						
Active Waste Oil Count:	0					
Active Heating Oil Count:	0					
Active Internally Lined Count:						
Active Sec Containment Count:	0					
Active Tank Type Other Count:						
Overfill Protectn Compliance:						
Spill Containment Compliance:						

Tank Identification

Tank ID: TANK-1
 Tank No: E1

Tank Data Information

Tank Content:	Unleaded Gasoline	Compliance Monitor:	No
Spill Contained:	Yes	Overfill Protectn:	No
Tank Size:	2000.0	Spill Containment:	Yes
Install Date:	01-Jan-1979 00:00:00	Tank Wellhead:	
Tank Compliance:	No	Overfill:	No
Tank Status:	Removed	ID:	15441
Tank Status Date:	31-Jan-1997 00:00:00		

Tank Monitoring Information

Tank/Pipe: Tank
 Type: None
 ID: 36386

Tank/Pipe: Pipe
 Type: None
 ID: 36385

Tank/Pipe Content Information

Tank/Pipe: Pipe
 Type: Cathodically protected steel
 ID: 30969

Tank/Pipe: Tank
 Type: Cathodically protected steel
 ID: 30970

Tank/Pipe Structure

Tank Structure: Single Wall
 Pipe Structure Tank: Single Wall
 ID: 15433

Tank Contact Information

Contact Type: Tank Owner
 First Name: Donald
 Mid Init: A
 Last Name: BaroneDOMIN
 Organization: DOMINIC J BARONE
 Address Line 1: 271 RT 22
 Address Line 2:
 City: Green Brook Twp
 State: NJ
 Zip: 08812
 ID: 9333

Map Key	Number of Records	Direction	Distance (mi/ft)	Elev/Diff (ft)	Site	DB
Contact Type: Facility Operator First Name: Not Identified Mid Init: Last Name: Not Identified Organization: Donald A Barrone Address Line 1: Address Line 2: City: State: Zip: ID: 9332						

Tank Details						
UST Facility ID:	62493_402681			Compliance:	No	
UST Tank ID:	62493_402681_1			Parameter Cas:		
Int Doc ID:	402681			Subject Item ID:	1	
Tank No:	E1			Substantial Mod No:		
Tank in Use:				Well Head Protectn:	No	
Tank Status:	Removed			Install Date:	1979-01-01 00:00:00 UTC	
Activity:	UST000001			Out of Service Dt:	1997-01-31 00:00:00 UTC	
Closure No:				Data Load Date:	2024-04-25 00:00:00 UTC	
Monitoring Compliance Flag:	No					
Overfill Protection Flag:	No					
Spill Containment Flag:	Yes					
Upgrade Flag:	No					
Tank Volume:	2000					
Tank Contents:	Unleaded Gasoline					
Tank Structure:	Single Wall					
Tank Construction:	Cathodically protected steel					
Tank Monitoring:	None					
Piping Structure:	Single Wall					
Piping Construction:	Cathodically protected steel					
Piping Monitoring:	None					
Piping Operation:						
Comments:						

72	2 of 4	NNE	0.25 / 1,312.06	63.72 / 24	D&R BOATS INC 271 RT 22 GREEN BROOK TWP NJ 08812	NJEMS
Site ID:	42698			Address 1:	271 RT 22	
WMA:	09			Address 2:		
GNIS:	882172			Address 3:		
HUC11:	02030105120			Mun Code:	1809	
HUC14:	02030105120040			Mun:	GREEN BROOK TWP	
SSN:	1809			Municipality:	GREEN BROOK TWP	
Key:	3403527510			County:	SOMERSET	
WMA Name:	Lower Raritan, South River, and Lawrence			X Coord No:	493390	
Wregion:	2			Y Coord No:	640793	
WR Name:	Raritan			Y:	40.59263384083571	
W Name:	Raritan R Lower (Lawrence to Millstone)			X:	-74.49544469572271	
SW Name:	Green Bk (Bound Bk to N Plainfield gage)			Coord Orig:	DEP-GIS	
Global ID:	{86E27524-A9D3-4753-89DE-EE90D05095B2}			Coord Sys:	NJ STATE PLANE (NAD83) - USFEET	
Coord Type:	GPS					

72	3 of 4	NNE	0.25 / 1,312.06	63.72 / 24	D&R BOATS INCORPORATED 271 RTE 22 E Green Brook Twp NJ 08812	SITE REMEDIATION
Site ID:	42698					
PI ID:	003513					
Type:	SRP-PI					

Map Key	Number of Records	Direction	Distance (mi/ft)	Elev/Diff (ft)	Site	DB
Program:		Site Remediation				
Note:		Details of Site Remediation Program sites, including the SRP Site Detail report, inspections, and enforcement details, can be searched on the NJ DEP DataMiner: https://njems.nj.gov/DataMiner				
72	4 of 4	NNE	0.25 / 1,312.06	63.72 / 24	D&R BOAT WORLD 271 RT 22 Green Brook Twp NJ 08812	ALL SITES
Site ID:		42698				
PI ID:		213743				
Type:		NJPDES				
Program:		Water Quality				
Note:		Details of sites, including permits, inspections, and enforcement details, can be searched on the NJ DEP DataMiner: https://njems.nj.gov/DataMiner				
73	1 of 2	W	0.27 / 1,425.77	58.93 / 20	340 RT 22 W. GREEN BROOK NJ	HIST LUST
Case No:		96-4-3-0945-09		Operator:		JIMH
Hazmat:		Y		Caller Name:		REDACTED
Case No2:				Caller Phone:		
TD Log:		4932		Caller Street:		
Dt Received:		03-APR-96		Caller Municipality:		
Nature of Incident:		Other		Caller State:		
Substances:				Caller Title:		
Substance Identity:		Known		Incident Loc:		Other
Substance State:		Liquid		Other Location:		
Substance Name:		OIL FUEL #2		Location Phone:		
A310 Letter:		Y		Location County:		SOMERSET
TCPA Chemical:		N		Location Type:		Residential
Comu Code:		1809		Incident Date:		03-APR-96
Reference Code:		101		Incident Time:		
Amount Released:		UNK		Resp Party:		Known
Release Verifi:				Resp Party Name:		BONIAKOWSKI REALITY
Subst Contained:		Y		Res Party Contact:		JOHN KEATS
Type of Spill:		Terminated		Resp Party Title:		AGENT
Incident Desc:		U.S.T.		Resp Party Phone:		908-968-0700
Injuries:		N		Resp Party Street:		WASHINGTON AVE
Public Exposure:		N		Resp Party Munic:		GREEN BROOK
Facility Evacuation:		N		Resp Party County:		SOMERSET
Police at Scene:		N		Resp Party State:		
Public Evacuation:		N		Resp Zip:		
Firemen at Scene:		N		Local Munic Name:		GREEN BROOK TWP
Assis Required:		N		Local Munic Title:		OPER 402
Road Closed:				Local Munic Phone:		908-968-1188
Contamination:		Land		Local Munic Date:		03-APR-96
Receiving Water:				Local Munic Time:		0948
Wind Direc Speed:				Other Name:		
Direction:				Other Title:		
NJSP Name:				Other Phone:		
NJSP Title:				Other Date:		
NJSP Phone:				Other Time:		
NJSP Date:				A1 Name:		
NJSP Time:				A1 Referral:		DRPSR
A1 Region:		BFO-CAS		Date 1:		
A1 Phone:		Faxed,Mailed		Date 2:		
A1 Date:		03-APR-96		Date 3:		
A1 Time:				A1 Tm:		B
Moa:				A2 Name:		
Drill:				A2 Referral:		
Muni Notify:				A2 Region:		
Hazardous:				A2 Phone:		
A2 Date:				A2 Time:		
A2 Tm:				A3 Name:		

203 erisinfo.com | Environmental Risk Information Services Order No: 24070200488

Map Key	Number of Records	Direction	Distance (mi/ft)	Elev/Diff (ft)	Site	DB
Est Comp of Remediation:						
Historic/Archaeo Site:		No				
Remed Action Workplan:		Yes				
NJ Remed Investigation:		Yes				
Enviro Reports Avail:		Yes				
Environmental Litigation:		No				
Site in State VCP:		No				
Site on Following List:						
Regulatory Sign Off:		No				
Email:						
Rep Email:						
Municipal Contact:						
Owner:						
Current Operations:						
Prior Ops Site History:						
Location:		SOMERSET County, 280 282 RT 22 W , Green Brook Township, NJ 08812				
Description:						
Comments:		1) NFA-A (Limited Restricted Use),4/8/1998 2) C2: Formal Design - Known Source or Release with GW Contamination established 3/10/1992 3) Institutional Control(s) exists requiring biennial certification https://njbrownfieldsproperties.com/SiteInformation.aspx?Site_Number=10024				
Link:						

74	2 of 4	NNE	0.29 / 1,516.25	65.34 / 26	WESTBOUND TEXACO 280 282 RT 22 W Green Brook Twp NJ	DSHW
--------------------	--------	-----	--------------------	---------------	---	------

Site ID:	1630	Dataload Date:	
Site ID 2:		Dataload Date Dt:	
PI No:	011697	Remediation Level:	
Category:		Remedial L:	
Status:		Lead:	
Status Dt:		Unk Contam Source:	
Status Date Dt:		Community Code:	
CEA Status:		Home Owner:	No
CEA Date:		Zip Code:	
CEA Date Dt:		County:	
Deed Notice Status:		Coordinate:	
Deed Notice Date:		Latitude:	
DN Date Dt:		Longitude:	
Eng Control Status:		Point X:	
Eng Control Date:		Point Y:	
EC Date Dt:		X Coord No :	
NPL Status:		Y Coord No:	
NPL Date:		X Coordinate:	
NPL Date Dt:		Y Coordinate:	
Site ID (Data Miner):			
PI Name (Data Miner):	WESTBOUND TEXACO		
Address (Data Miner):	280 282 RT 22 W		
City (Data Miner):	Green Brook Twp		
County (Data Miner):	Somerset		
PI Name (Map):			
Address (Map):			
Municipality (Map):			
Global ID:			
Data Source:	Closed Sites with Remediated Contamination		
Original Source:	KCS		
Record Date:	10-NOV-2020		

74	3 of 4	NNE	0.29 / 1,516.25	65.34 / 26	GLOBAL OIL CO INC 282 RT 22 W Green Brook Twp NJ 08812	SITE REMEDIATION
--------------------	--------	-----	--------------------	---------------	--	---------------------

Site ID:	1620
PI ID:	290137
Type:	UST TRANSPORTERS
Program:	Site Remediation

Map Key	Number of Records	Direction	Distance (mi/ft)	Elev/Diff (ft)	Site	DB
Note: Details of Site Remediation Program sites, including the SRP Site Detail report, inspections, and enforcement details, can be searched on the NJ DEP DataMiner: https://njems.nj.gov/DataMiner						
74	4 of 4	NNE	0.29 / 1,516.25	65.34 / 26	WESTBOUND TEXACO 280 282 RT 22 W Green Brook Twp NJ	SHWS
<div> <div> Site ID: PI No: 011697 Category: Community Code: Lead: Home Owner: No Unk Contam Source: Status: Status Dt: Status Date Dt: NPL Status: NPL Date: NPL Date Dt: Eng Control Status: Eng Control Date: EC Date Dt: Site ID (Data Miner): 1630 PI Name (Data Miner): WESTBOUND TEXACO Address (Data Miner): 280 282 RT 22 W City (Data Miner): Green Brook Twp County (Data Miner): Somerset PI Name (Map): Address (Map): Municipality (Map): County (Map): Zip Code (Map): Data Source: Closed Sites with Remediated Contamination </div> <div> Deed Notice Status: Deed Notice Date: DN Date Dt: CEA Status: CEA Date: CEA Date Dt: Dataload Date: Dataload Date Dt: Remediation Level: Remedial L: Coordinate: X Coordinate: Y Coordinate: X: Y: </div> </div>						
75	1 of 1	W	0.30 / 1,609.94	58.92 / 20	354 US HWY RT 22 GREEN BROOK TWP NJ	HIST LUST
<div> <div> Case No: 89-11-30-1550 Hazmat: Y Case No2: TD Log: 13602 Dt Received: 30-NOV-89 Nature of Incident: Other Substances: Substance Identity: Suspected Substance State: Liquid Substance Name: DIESEL FUEL A310 Letter: Y TCPA Chemical: N Comu Code: 1809 Reference Code: 001 Amount Released: 1 GAL Release Verifi: Estimate Subst Contained: N Type of Spill: Terminated Incident Desc: L.U.S.T. Injuries: N Public Exposure: N Facility Evacuation: N Police at Scene: N Public Evacuation: N Firemen at Scene: N Assis Required: N </div> <div> Operator: LEE Caller Name: REDACTED Caller Phone: Caller Street: Caller Municipality: Caller State: Caller Title: Incident Loc: Other Location: Location Phone: 201-563-9500 Location County: SOMERSET Location Type: Municipal Incident Date: 30-NOV-89 Incident Time: 1430 Resp Party: Known Resp Party Name: J & T SCHMIDT CO Res Party Contact: UNK Resp Party Title: Resp Party Phone: 201-563-9500 Resp Party Street: 354 US HWY 22 Resp Party Munic: GREENBROOK TWP Resp Party County: SOMERSET Resp Party State: NJ Resp Zip: Local Munic Name: OP 404 Local Munic Title: GREENBROOK </div> </div>						

Map Key	Number of Records	Direction	Distance (mi/ft)	Elev/Diff (ft)	Site	DB
Road Closed: Contamination: Receiving Water: Wind Direc Speed: 0 Direction: NJSP Name: NJSP Title: OEM NJSP Phone: OFFICE NJSP Date: 30-NOV-89 NJSP Time: A1 Region: ER1 A1 Phone: OFFICE A1 Date: 30-NOV-89 A1 Time: 1558 Moa: Drill: Muni Notify: Hazardous: A2 Date: A2 Tm: A3 Referal: A3 Phone: A3 Time: Date Printed: Date Updated: Location Site: J&T SCHMIDT CO Comments: Status at Scene:						
Local Munic Phone: 201-968-1188 Local Munic Date: 30-NOV-89 Local Munic Time: 1609 Other Name: Other Title: Other Phone: Other Date: Other Time: A1 Name: GIBBONS A1 Referal: DEQ Date 1: Date 2: Date 3: A1 Tm: T A2 Name: A2 Referal: DEQ A2 Region: HQ1 A2 Phone: A2 Time: A3 Name: A3 Region: A3 Date: A3 Tm: Date A310: Date Faxed:						

76	1 of2	W	0.31 / 1,616.21	58.92 / 20	J.G. SCHMIDT COMPANY, INC. 354 U.S. HIGHWAY 22 GREEN BROOK NJ 08812	MAJOR FAC
--------------------	-------	---	--------------------	---------------	---	-----------

Diff No: 180900121000
Status: No
Business Name: J.G. SCHMIDT COMPANY, INC.
Contact Title: DIRECTOR OF PURCHASES
Contact First Name: MARTHA
Contact Last Name: ERICKSON
Mailing Address: P.O. BOX 880
Mailing City: GREEN BROOK
Mailing State: NJ
Mailing Zip: 08812

76	2 of2	W	0.31 / 1,616.21	58.92 / 20	J G SCHMIDT COMPANY INC 354 RT 22 WEST Green Brook Twp NJ 08812	SITE REMEDIATION
--------------------	-------	---	--------------------	---------------	---	---------------------

Site ID: 20394
PI ID: 018646
Type: SRP-PI
Program: Site Remediation
Note: Details of Site Remediation Program sites, including the SRP Site Detail report, inspections, and enforcement details, can be searched on the NJ DEP DataMiner: <https://njems.nj.gov/DataMiner>

77	1 of1	ESE	0.31 / 1,643.47	42.95 / 4	MIDDLESEX PUBLIC WORKS GARAGE 110 MAIN ST Middlesex Boro NJ	SHWS
--------------------	-------	-----	--------------------	--------------	--	------

Site ID:
PI No: 024188
Category:
Community Code:

Deed Notice Status:
Deed Notice Date:
DN Date Dt:
CEA Status:

Map Key	Number of Records	Direction	Distance (mi/ft)	Elev/Diff (ft)	Site	DB
Lead: Home Owner: No Unk Contam Source: Status: Status Dt: Status Date Dt: NPL Status: NPL Date: NPL Date Dt: Eng Control Status: Eng Control Date: EC Date Dt: Site ID (Data Miner): 49354 PI Name (Data Miner): MIDDLESEX PUBLIC WORKS GARAGE Address (Data Miner): 110 MAIN ST City (Data Miner): Middlesex Boro County (Data Miner): Middlesex PI Name (Map): Address (Map): Municipality (Map): County (Map): Zip Code (Map): Data Source: Closed Sites with Remediated Contamination						
CEA Date: CEA Date Dt: Dataload Date: Dataload Date Dt: Remediation Level: Remedial L: Coordinate: X Coordinate: Y Coordinate: X: Y:						

78	1 of 1	W	0.31 / 1,658.73	57.79 / 18	Somerset Tire Service 329-331 Rte 22 Green Brook NJ 08805	VCP
PI Number: Case NO: 88-12-16-1149 Case Type: MOA Execution Dt: 25/02/2003 Site Municipality: Green Brook Site County: Somerset Case Contact Department: Case Contact First Name: Robert t Case Contact Middle Initial: Case Contact Last Name: Haase Case Contact Organization: Somerset Tire Service Inc Case Contact Addr Line 1: Case Contact Addr Line 2: Case Contact City: Bound Brook Case Contact State: NJ Case Contact Zip:						

79	1 of 1	ENE	0.32 / 1,681.76	46.38 / 7	FRANK LARSEN GREENHOUSES INC 219 GREENBROOK RD Green Brook Twp NJ	DSHW
Site ID: 43969 Site ID 2: PI No: 007964 Category: Status: Status Dt: Status Date Dt: CEA Status: CEA Date: CEA Date Dt: Deed Notice Status: Deed Notice Date: DN Date Dt: Eng Control Status: Eng Control Date:						
Dataload Date: Dataload Date Dt: Remediation Level: Remedial L: Lead: Unk Contam Source: Community Code: Home Owner: No Zip Code: County: Coordinate: Latitude: Longitude: Point X: Point Y:						

Map Key	Number of Records	Direction	Distance (mi/ft)	Elev/Diff (ft)	Site	DB
EC Date Dt: NPL Status: NPL Date: NPL Date Dt: Site ID (Data Miner): PI Name (Data Miner): Address (Data Miner): City (Data Miner): County (Data Miner): PI Name (Map): Address (Map): Municipality (Map): Global ID: Data Source: Original Source: Record Date:				X Coord No : Y Coord No: X Coordinate: Y Coordinate:		
		FRANK LARSEN GREENHOUSES INC 219 GREENBROOK RD Green Brook Twp Somerset Closed Sites with Remediated Contamination KCS 10-NOV-2020				

80	1 of 1	SW	0.32 / 1,696.05	49.47 / 10	45 WASHINGTON AVENUE 45 WASHINGTON AVE Middlesex Boro NJ	SHWS
--------------------	--------	----	--------------------	---------------	--	------

Site ID:		Deed Notice Status:			
PI No:	1040741	Deed Notice Date:			
Category:		DN Date Dt:			
Community Code:		CEA Status:			
Lead:		CEA Date:			
Home Owner:	Yes	CEA Date Dt:			
Unk Contam Source:		Dataload Date:			
Status:		Dataload Date Dt:			
Status Dt:		Remediation Level:			
Status Date Dt:		Remedial L:			
NPL Status:		Coordinate:			
NPL Date:		X Coordinate:			
NPL Date Dt:		Y Coordinate:			
Eng Control Status:		X:			
Eng Control Date:		Y:			
EC Date Dt:					
Site ID (Data Miner):		722363			
PI Name (Data Miner):		45 WASHINGTON AVENUE			
Address (Data Miner):		45 WASHINGTON AVE			
City (Data Miner):		Middlesex Boro			
County (Data Miner):		Middlesex			
PI Name (Map):					
Address (Map):					
Municipality (Map):					
County (Map):					
Zip Code (Map):					
Data Source:		Closed Sites with Remediated Contamination			

81	1 of 3	W	0.33 / 1,767.26	56.67 / 17	SOMERSET TIRE SERVICE 329 331 RT 22 Green Brook Township NJ 08812	BROWNFIELDS
--------------------	--------	---	--------------------	---------------	---	-------------

Site No:	10027	Closest Major HWY:	miles from site
Brownfield Site No:	10027	Closest Local HWY:	miles from site
Site Status:	DEP Case	Closest Rail Line:	
Status:	DEP Case	Traffic Study Comp:	Unknown
Prgm Interest No:	014019	Rail Type:	miles from site
This Site is for:		Road Access:	
Assessed Value:		Public Trans Access:	Unknown
Current Zoning:		Waterfront Access:	Unknown
Proposed Zoning:		County:	SOMERSET
Copy of Ins Plcy:		Size Range Acres:	Unknown
Devet Plan Comp:	Unknown	Rd and Hwy Access:	
Market Study Comp:	Unknown	Airport Access:	Unknown

Map Key	Number of Records	Direction	Distance (mi/ft)	Elev/Diff (ft)	Site	DB
Wetlands Present:	No				Remediation in Prog:	Yes
Rail Station:					Endanger Species:	No
Rail Miles Away:					Site Invest Comp.:	No
Tax Cert Held:	Unknown				W/in 100 Yr Fld Plain:	No
Cost of Ann Prop Tax:					W/in 500 Yr Fld Plain:	No
Tax Liens in Effect:	Unknown				Prop Size in Acres:	
Other Liens/Jdmt:	No				Prop Size in Range:	Unknown
OwnerType:	unknown				Land Use/Deed Rest:	Unknown
Phone:	(999) 999-9999				Easements:	Unknown
Fax:	(999) 999-9999				No. of Buildings:	
Authorized Repres:					Public Water Avail:	Unknown
Relation to Owner:					Electric Available:	Unknown
Rep Phone:	(999) 999-9999				Gas Available:	Unknown
Municipal Phone:	(999) 999-9999				Public Sewer Avail:	Unknown
Municipal Fax:	(999) 999-9999				Telephone Avail:	Unknown
Municipal Email:					Fiber Optics Avail:	Unknown
Coordinates:	490680:638906				Cable Available:	Unknown
Lot:					Planning Area Desig:	Planning Area 1
Block:						
Sensitive Ecosys/Habit:	No					
Est Comp of Remediation:						
Historic/Archaeo Site:	No					
Remed Action Workplan:	No					
NJ Remed Investigation:	No					
Enviro Reports Avail:	Yes					
Environmental Litigation:	No					
Site in State VCP:	Yes					
Site on Following List:						
Regulatory Sign Off:	No					
Email:						
Rep Email:						
Municipal Contact:						
Owner:						
Current Operations:						
Prior Ops Site History:						
Location:		SOMERSET County, 329 331 RT 22 , Green Brook Township, NJ 08812				
Description:						
Comments:		1) Assigned to Program,2/25/2003 2) C1: No Formal Design - Source Known or Identified-Potential GW Contamination established 5/9/1994				
Link:		https://njbrownfieldsproperties.com/SiteInformation.aspx?Site_Number=10027				

81	2 of 3	W	0.33 / 1,767.26	56.67 / 17	SOMERSET TIRE SERVICE 329 331 RT 22 Green Brook Twp NJ	DSHW
Site ID:	47513				Dataload Date:	
Site ID 2:					Dataload Date Dt:	
PI No:	014019				Remediation Level:	
Category:					Remedial L:	
Status:					Lead:	
Status Dt:					Unk Contam Source:	
Status Date Dt:					Community Code:	
CEA Status:					Home Owner:	No
CEA Date:					Zip Code:	
CEA Date Dt:					County:	
Deed Notice Status:					Coordinate:	
Deed Notice Date:					Latitude:	
DN Date Dt:					Longitude:	
Eng Control Status:					Point X:	
Eng Control Date:					Point Y:	
EC Date Dt:					X Coord No :	
NPL Status:					Y Coord No:	
NPL Date:					X Coordinate:	
NPL Date Dt:					Y Coordinate:	
Site ID (Data Miner):						
PI Name (Data Miner):		SOMERSET TIRE SERVICE				
Address (Data Miner):		329 331 RT 22				

210 erisinfo.com | Environmental Risk Information Services Order No: 24070200488

Map Key	Number of Records	Direction	Distance (mi/ft)	Elev/Diff (ft)	Site	DB
Injuries:	N				Resp Party Street:	219 GREENBROOK RD
Public Exposure:	N				Resp Party Munic:	GREEN BROOK TWP
Facility Evacuation:	N				Resp Party County:	SOMERSET
Police at Scene:	N				Resp Party State:	NJ
Public Evacuation:	N				Resp Zip:	
Firemen at Scene:	N				Local Munic Name:	
Assis Required:	N				Local Munic Title:	
Road Closed:	No				Local Munic Phone:	
Contamination:	Land				Local Munic Date:	
Receiving Water:					Local Munic Time:	
Wind Direc Speed:	0				Other Name:	
Direction:					Other Title:	
NJSP Name:					Other Phone:	
NJSP Title:					Other Date:	
NJSP Phone:					Other Time:	
NJSP Date:					A1 Name:	
NJSP Time:					A1 Referral:	
A1 Region:					Date 1:	
A1 Phone:					Date 2:	
A1 Date:					Date 3:	
A1 Time:					A1 Tm:	
Moa:	0				A2 Name:	
Drill:	0				A2 Referral:	
Muni Notify:	0				A2 Region:	
Hazardous:	No				A2 Phone:	
A2 Date:					A2 Time:	
A2 Tm:					A3 Name:	
A3 Referral:					A3 Region:	
A3 Phone:					A3 Date:	
A3 Time:					A3 Tm:	
Date Printed:					Date A310:	
Date Updated:					Date Faxed:	
Location Site:		ATHENS GREENHOUSES				
Comments:						
Status at Scene:		REMOVAL OF 2-20000 GALLON TANKS.UST# 0079644.TMS# N99-0986				

Officials Information

Name:		Phone:	
Method:	Faxed, Mailed	Date:	19-AUG-99
Notify:	BFO-CAS	Time:	
Offiliate:	DRPSR		
Name:	GREEN BROOK TWP	Phone:	732-968-1188
Method:	Office	Date:	19-AUG-99
Notify:	MUNIC	Time:	1712
Offiliate:	OPER 311		

Substances Information

Chem Code:	01996	Identity:	Known
Substance:	OIL FUEL #4	Substate:	Liquid
Spill Type:	Terminated	Sign:	
UNNO:		Amount:	0
TCPA:	N	Unit:	UNKNOWN
HAZMAT:	Y	Verify:	
Approved:	04-AUG-90	Contained:	Yes

82	2 of 3	ENE	0.34 / 1,813.54	46.86 / 7	FRANK LARSEN GREENHOUSES INC 219 GREENBROOK RD Green Brook Twp NJ 08812	SITE REMEDATION
Site ID:	43969					
PI ID:	007964					
Type:	SRP-PI					

Map Key	Number of Records	Direction	Distance (mi/ft)	Elev/Diff (ft)	Site	DB
Program:		Site Remediation				
Note:		Details of Site Remediation Program sites, including the SRP Site Detail report, inspections, and enforcement details, can be searched on the NJ DEP DataMiner: https://njems.nj.gov/DataMiner				
82	3 of 3	ENE	0.34 / 1,813.54	46.86 / 7	FRANK LARSEN GREENHOUSES INC 219 GREENBROOK RD Green Brook Twp NJ	SHWS
Site ID:		Deed Notice Status:				
PI No:		Deed Notice Date:				
Category:		DN Date Dt:				
Community Code:		CEA Status:				
Lead:		CEA Date:				
Home Owner:		CEA Date Dt:				
Unk Contam Source:		Dataload Date:				
Status:		Dataload Date Dt:				
Status Dt:		Remediation Level:				
Status Date Dt:		Remedial L:				
NPL Status:		Coordinate:				
NPL Date:		X Coordinate:				
NPL Date Dt:		Y Coordinate:				
Eng Control Status:		X:				
Eng Control Date:		Y:				
EC Date Dt:						
Site ID (Data Miner):		43969				
PI Name (Data Miner):		FRANK LARSEN GREENHOUSES INC				
Address (Data Miner):		219 GREENBROOK RD				
City (Data Miner):		Green Brook Twp				
County (Data Miner):		Somerset				
PI Name (Map):						
Address (Map):						
Municipality (Map):						
County (Map):						
Zip Code (Map):						
Data Source:		Closed Sites with Remediated Contamination				
83	1 of 4	ESE	0.35 / 1,834.74	47.44 / 8	255 MARKET STREET 255 MARKET ST Middlesex Boro NJ	SHWS
Site ID:		Deed Notice Status:				
PI No:		Deed Notice Date:				
Category:		DN Date Dt:				
Community Code:		CEA Status:				
Lead:		CEA Date:				
Home Owner:		CEA Date Dt:				
Unk Contam Source:		Dataload Date:				
Status:		Dataload Date Dt:				
Status Dt:		Remediation Level:				
Status Date Dt:		Remedial L:				
NPL Status:		Coordinate:				
NPL Date:		X Coordinate:				
NPL Date Dt:		Y Coordinate:				
Eng Control Status:		X:				
Eng Control Date:		Y:				
EC Date Dt:						
Site ID (Data Miner):		153986				
PI Name (Data Miner):		255 MARKET STREET				
Address (Data Miner):		255 MARKET ST				
City (Data Miner):		Middlesex Boro				
County (Data Miner):		Middlesex				
PI Name (Map):						
Address (Map):						
Municipality (Map):						

Map Key	Number of Records	Direction	Distance (mi/ft)	Elev/Diff (ft)	Site	DB
---------	-------------------	-----------	------------------	----------------	------	----

County (Map):
 Zip Code (Map):
 Data Source: Closed Sites with Remediated Contamination

83	2 of 4	ESE	0.35 / 1,834.74	47.44 / 8	255 MARKET ST Middlesex Boro NJ	LUST
--------------------	--------	-----	--------------------	--------------	------------------------------------	------

Incident ID:	66707	Injuries:	No
Incident Type:	Underground Storage Tank	Road Closure:	No
Incident Date:	06-Aug-2003 00:00:00	DEP Requested:	No
Incident Status:	Terminated	Police at Scene:	No
Incident Category:	Other	Firemen at Scene:	No
Incident Loc Type:	Residential	Public Exposure:	No
Comm Center No:	03-08-06-1143-26	Public Evacuation:	No
Reporter Type:	Other	Facility Evacuated:	No
Reporter Rcvd Date:	06-Aug-2003 00:00:00	Confidential:	
Reporter Title:	REDACTED	Reporter Name:	REDACTED
Rpt Organization:	REDACTED	Incident State:	NJ
Reporter Address:		Incident County:	Middlesex
Reporter County:		Inci Source County:	Middlesex
Reporter Municip:		Inci Source Munic:	Middlesex Boro
Reporter State:		Inci Source ZIP:	
Reporter Zip:		Contact Name:	JOE GLANCEY
Received Date:	06-Aug-2003 00:00:00	Incident Source:	JOE GLANCEY
Incident Src Add 2:		Incident Src Addr:	255 MARKET ST
ID:		Location Desc:	RESIDENCE
Incident Description:	1/ 550 GAL UST REMOVED. CLEAN UP IN PROGRESS.		
Incident Database:	OPRA Request - Incidents Data (2002 to 2009)		

Substances Information (2002 to 2009)

Substance ID:	Known	Contained:	Yes
Substance Type:	Unknown	Hazmat:	Yes
Quantity:	0.00	TCPA:	No
Units:	unknown	State:	Liquid
Substance:	OIL HEATING #2		

Officials Information (2002 to 2009)

Incident Task:	Notification - Fax	ER Organizations:	Case Assignment Section
Incident Task:	Notification - A310	ER Organizations:	MIDDLESEX BOROUGH

83	3 of 4	ESE	0.35 / 1,834.74	47.44 / 8	255 Market Street 255 Market St Middlesex Boro NJ 08846	VCP
--------------------	--------	-----	--------------------	--------------	---	-----

PI Number:
Case NO: 03-08-06-1143-26
Case Type:
MOA Execution Dt: 12/08/2003
Site Municipality: Middlesex Boro
Site County: Middlesex
Case Contact Department:
Case Contact First Name: Joseph f
Case Contact Middle Initial:
Case Contact Last Name: Glancey jr
Case Contact Organization:
Case Contact Addr Line 1:
Case Contact Addr Line 2:
Case Contact City: Middlesex
Case Contact State: NJ
Case Contact Zip:

Map Key	Number of Records	Direction	Distance (mi/ft)	Elev/Diff (ft)	Site	DB
83	4 of 4	ESE	0.35 / 1,834.74	47.44 / 8	255 MARKET STREET 255 MARKET ST Middlesex Boro NJ 08846	SITE REMEDATION
Site ID:		153986				
PI ID:		203190				
Type:		SRP-PI				
Program:		Site Remediation				
Note:		Details of Site Remediation Program sites, including the SRP Site Detail report, inspections, and enforcement details, can be searched on the NJ DEP DataMiner: https://njems.nj.gov/DataMiner				
84	1 of 1	S	0.35 / 1,841.43	37.74 / -2	YOUNG LEARNERS ACADEMY 748 BOUND BROOK RD Middlesex Boro NJ 08846	SITE REMEDATION
Site ID:		376859				
PI ID:		467072				
Type:		SRP-PI				
Program:		Site Remediation				
Note:		Details of Site Remediation Program sites, including the SRP Site Detail report, inspections, and enforcement details, can be searched on the NJ DEP DataMiner: https://njems.nj.gov/DataMiner				
85	1 of 1	S	0.36 / 1,879.76	38.32 / -1	R&J AUTO SERVICE 770 BOUND BROOK RD Middlesex Boro NJ 08846	SITE REMEDATION
Site ID:		42481				
PI ID:		002863				
Type:		SRP-PI				
Program:		Site Remediation				
Note:		Details of Site Remediation Program sites, including the SRP Site Detail report, inspections, and enforcement details, can be searched on the NJ DEP DataMiner: https://njems.nj.gov/DataMiner				
86	1 of 2	W	0.36 / 1,882.13	44.54 / 5	337 ROUTE 22 EAST 337 341 RT 22 E Green Brook Twp NJ	SHWS
Site ID:						
PI No:		G000060592				
Category:						
Community Code:						
Lead:						
Home Owner:		No				
Unk Contam Source:						
Status:						
Status Dt:						
Status Date Dt:						
NPL Status:						
NPL Date:						
NPL Date Dt:						
Eng Control Status:						
Eng Control Date:						
EC Date Dt:						
Site ID (Data Miner):		67832				
PI Name (Data Miner):		337 ROUTE 22 EAST				
Address (Data Miner):		337 341 RT 22 E				
City (Data Miner):		Green Brook Twp				
County (Data Miner):		Somerset				
PI Name (Map):						
Address (Map):						
Municipality (Map):						
Deed Notice Status:						
Deed Notice Date:						
DN Date Dt:						
CEA Status:						
CEA Date:						
CEA Date Dt:						
Dataload Date:						
Dataload Date Dt:						
Remediation Level:						
Remedial L:						
Coordinate:						
X Coordinate:						
Y Coordinate:						
X:						
Y:						

Map Key	Number of Records	Direction	Distance (mi/ft)	Elev/Diff (ft)	Site	DB
County (Map): Zip Code (Map): Data Source: Closed Sites with Remediated Contamination						
86	2 of 2	W	0.36 / 1,882.13	44.54 / 5	337 ROUTE 22 EAST 337 341 RT 22 E Green Brook Twp NJ	SHWS
<div> <div> Site ID: PI No: 771252 Category: Community Code: Lead: Home Owner: No Unk Contam Source: Status: Status Dt: Status Date Dt: NPL Status: NPL Date: NPL Date Dt: Eng Control Status: Eng Control Date: EC Date Dt: Site ID (Data Miner): 67832 PI Name (Data Miner): 337 ROUTE 22 EAST Address (Data Miner): 337 341 RT 22 E City (Data Miner): Green Brook Twp County (Data Miner): Somerset PI Name (Map): Address (Map): Municipality (Map): County (Map): Zip Code (Map): Data Source: Closed Sites with Remediated Contamination </div> <div> Deed Notice Status: Deed Notice Date: DN Date Dt: CEA Status: CEA Date: CEA Date Dt: Dataload Date: Dataload Date Dt: Remediation Level: Remedial L: Coordinate: X Coordinate: Y Coordinate: X: Y: </div> </div>						
87	1 of 5	NE	0.36 / 1,888.33	49.60 / 10	13 BLUE HILL TER GREEN BROOK NJ	HIST LUST
<div> <div> Case No: 01-05-23-0947-01 Hazmat: Case No2: TD Log: 78775 Dt Received: 23-MAY-01 Nature of Incident: Other Substances: Substance Identity: Substance State: Substance Name: A310 Letter: - TCPA Chemical: Comu Code: 1809 Reference Code: 101 Amount Released: Release Verifi: Subst Contained: Type of Spill: Incident Desc: Injuries: N Public Exposure: N Facility Evacuation: N Police at Scene: N Public Evacuation: N Firemen at Scene: N </div> <div> Operator: KIM Caller Name: REDACTED Caller Phone: Caller Street: Caller Municipality: Caller State: Caller Title: Incident Loc: Other Other Location: Location Phone: 732-968-0483 Location County: SOMERSET Location Type: Residential Incident Date: 23-MAY-01 Incident Time: 0940 Resp Party: Known Resp Party Name: JONES RESIDENCE Res Party Contact: Resp Party Title: Resp Party Phone: 732-968-0483 Resp Party Street: 13 BLUE HILL TER Resp Party Munic: GREEN BROOK Resp Party County: SOMERSET Resp Party State: NJ Resp Zip: 08812 Local Munic Name: </div> </div>						

Map Key	Number of Records	Direction	Distance (mi/ft)	Elev/Diff (ft)	Site	DB
Assis Required:	N				Local Munic Title:	
Road Closed:	No				Local Munic Phone:	
Contamination:	Land				Local Munic Date:	
Receiving Water:					Local Munic Time:	
Wind Direc Speed:	0				Other Name:	
Direction:					Other Title:	
NJSP Name:					Other Phone:	
NJSP Title:					Other Date:	
NJSP Phone:					Other Time:	
NJSP Date:					A1 Name:	
NJSP Time:					A1 Referal:	
A1 Region:					Date 1:	
A1 Phone:					Date 2:	
A1 Date:					Date 3:	
A1 Time:					A1 Tm:	
Moa:	0				A2 Name:	
Drill:	0				A2 Referal:	
Muni Notify:	0				A2 Region:	
Hazardous:	No				A2 Phone:	
A2 Date:					A2 Time:	
A2 Tm:					A3 Name:	
A3 Referal:					A3 Region:	
A3 Phone:					A3 Date:	
A3 Time:					A3 Tm:	
Date Printed:					Date A310:	
Date Updated:					Date Faxed:	
Location Site:		JONES RESIDENCE				
Comments:		CHART H				
Status at Scene:		1/550 GAL UST REMOVED. SOIL CONTAMINATION FOUND. CLEANUP IS PROGRESS.				

Officials Information

Name:	GREEN BROOK TWP	Phone:	732-968-1188
Method:	Office	Date:	23-MAY-01
Notify:	MUNIC	Time:	0952
Offiliate:	DISP #402		
Name:		Phone:	
Method:	Faxed, Mailed	Date:	23-MAY-01
Notify:	BFO-CAS	Time:	
Offiliate:	DRPSR		

Substances Information

Chem Code:	02001	Identity:	Known
Substance:	OIL HEATING #2	Substate:	Liquid
Spill Type:	Terminated	Sign:	
UNNO:		Amount:	0
TCPA:	N	Unit:	UNKNOWN
HAZMAT:	Y	Verify:	
Approved:	04-AUG-90	Contained:	Yes

87	2 of 5	NE	0.36 / 1,888.33	49.60 / 10	13 BLUE HILL TERRACE 13 BLUE HILL TER Green Brook Twp NJ	DSHW
Site ID:	88680				Datload Date:	
Site ID 2:					Datload Date Dt:	
PI No:	G000062595				Remediation Level:	
Category:					Remedial L:	
Status:					Lead:	
Status Dt:					Unk Contam Source:	
Status Date Dt:					Community Code:	
CEA Status:					Home Owner:	No
CEA Date:					Zip Code:	
CEA Date Dt:					County:	

217 erisinfo.com | Environmental Risk Information Services Order No: 24070200488

Map Key	Number of Records	Direction	Distance (mi/ft)	Elev/Diff (ft)	Site	DB
Home Owner:	No				CEA Date Dt:	
Unk Contam Source:					Dataload Date:	
Status:					Dataload Date Dt:	
Status Dt:					Remediation Level:	
Status Date Dt:					Remedial L:	
NPL Status:					Coordinate:	
NPL Date:					X Coordinate:	
NPL Date Dt:					Y Coordinate:	
Eng Control Status:					X:	
Eng Control Date:					Y:	
EC Date Dt:						
Site ID (Data Miner):	88680					
PI Name (Data Miner):	13 BLUE HILL TERRACE					
Address (Data Miner):	13 BLUE HILL TER					
City (Data Miner):	Green Brook Twp					
County (Data Miner):	Somerset					
PI Name (Map):						
Address (Map):						
Municipality (Map):						
County (Map):						
Zip Code (Map):						
Data Source:	Closed Sites with Remediated Contamination					

88	1 of 3	SE	0.36 / 1,911.90	41.63 / 2	643 BOUND BROOK RD MIDDLESEX NJ	HIST LUST
Case No:	91-4-30-1512-32				Operator:	JOYCE
Hazmat:	Y				Caller Name:	REDACTED
Case No2:					Caller Phone:	
TD Log:	5828				Caller Street:	
Dt Received:	30-APR-91				Caller Municipality:	
Nature of Incident:	Citizen				Caller State:	
Substances:					Caller Title:	
Substance Identity:	Known				Incident Loc:	Facility
Substance State:	Liquid				Other Location:	
Substance Name:	OIL FUEL #2				Location Phone:	908-752-8104
A310 Letter:	Y				Location County:	MIDDLESEX
TCPA Chemical:	N				Location Type:	Commercial
Comu Code:	1211				Incident Date:	30-APR-91
Reference Code:	099				Incident Time:	1445
Amount Released:	UNKNOWN				Resp Party:	Known
Release Verifi:					Resp Party Name:	ESPRESSIONS BY TODD
Subst Contained:	N				Res Party Contact:	EVE SAGOSZ
Type of Spill:	Continuous				Resp Party Title:	MANAGER
Incident Desc:	L.U.S.T.				Resp Party Phone:	908-752-8104
Injuries:	N				Resp Party Street:	643 BOUND BROOK RD
Public Exposure:	N				Resp Party Munic:	MIDDLESEX
Facility Evacuation:	N				Resp Party County:	MIDDLESEX
Police at Scene:	N				Resp Party State:	NJ
Public Evacuation:	N				Resp Zip:	
Firemen at Scene:	N				Local Munic Name:	MIDDLESEX BORO
Assis Required:	N				Local Munic Title:	DISP HAVERSTICK
Road Closed:					Local Munic Phone:	908-356-1900
Contamination:	Land				Local Munic Date:	30-APR-91
Receiving Water:					Local Munic Time:	1522
Wind Direc Speed:					Other Name:	
Direction:					Other Title:	
NJSP Name:	OEM				Other Phone:	
NJSP Title:					Other Date:	
NJSP Phone:	609-882-2000				Other Time:	
NJSP Date:	30-APR-91				A1 Name:	
NJSP Time:					A1 Referral:	DEQ
A1 Region:	HQ1				Date 1:	
A1 Phone:	MAIL				Date 2:	
A1 Date:	30-APR-91				Date 3:	
A1 Time:					A1 Tm:	M

Map Key	Number of Records	Direction	Distance (mi/ft)	Elev/Diff (ft)	Site	DB
Moa:					A2 Name:	
Drill:					A2 Referal:	
Muni Notify:					A2 Region:	
Hazardous:					A2 Phone:	
A2 Date:					A2 Time:	
A2 Tm:					A3 Name:	
A3 Referal:					A3 Region:	
A3 Phone:					A3 Date:	
A3 Time:					A3 Tm:	
Date Printed:					Date A310:	
Date Updated:					Date Faxed:	
Location Site:		ESPRESSIONS BY TODD				
Comments:						
Status at Scene:		1,000 GAL UNDERGROUND TANK LEAKING. NOT REMOVED.				

88	2 of 3	SE	0.36 / 1,911.90	41.63 / 2	EXPRESSIONS BY TODD 643 BOUND BROOK RD Middlesex Boro NJ	SHWS
<hr/>						
Site ID:			Deed Notice Status:			
PI No:			Deed Notice Date:			
Category:			DN Date Dt:			
Community Code:			CEA Status:			
Lead:			CEA Date:			
Home Owner:			CEA Date Dt:			
Unk Contam Source:			Dataload Date:			
Status:			Dataload Date Dt:			
Status Dt:			Remediation Level:			
Status Date Dt:			Remedial L:			
NPL Status:			Coordinate:			
NPL Date:			X Coordinate:			
NPL Date Dt:			Y Coordinate:			
Eng Control Status:			X:			
Eng Control Date:			Y:			
EC Date Dt:						
Site ID (Data Miner):			66985			
PI Name (Data Miner):			EXPRESSIONS BY TODD			
Address (Data Miner):			643 BOUND BROOK RD			
City (Data Miner):			Middlesex Boro			
County (Data Miner):			Middlesex			
PI Name (Map):						
Address (Map):						
Municipality (Map):						
County (Map):						
Zip Code (Map):						
Data Source:			Closed Sites with Remediated Contamination			

88	3 of 3	SE	0.36 / 1,911.90	41.63 / 2	EXPRESSIONS BY TODD 643 BOUND BROOK RD Middlesex Boro NJ 08846	SITE REMEDATION
Site ID:		66985				
PI ID:		G000010146				
Type:		SRP-PI				
Program:		Site Remediation				
Note:		Details of Site Remediation Program sites, including the SRP Site Detail report, inspections, and enforcement details, can be searched on the NJ DEP DataMiner: https://njems.nj.gov/DataMiner				

89	1 of 1	W	0.38 / 1,981.48	55.80 / 16	NORTH SOUTH TRANSPORTATION FIRE SPILL 335 RT 22 Green Brook Twp NJ 08812	SITE REMEDATION
Site ID:		594248				

Map Key	Number of Records	Direction	Distance (mi/ft)	Elev/Diff (ft)	Site	DB
PI ID: 746516 Type: SRP-PI Program: Site Remediation Note: Details of Site Remediation Program sites, including the SRP Site Detail report, inspections, and enforcement details, can be searched on the NJ DEP DataMiner: https://njems.nj.gov/DataMiner						
90	1 of 1	SSW	0.38 / 2,027.84	38.85 / -1	RT 28 PUMP STATION RT 28 (BOUND BROOK RD) & MARSHALL PL Middlesex Boro NJ 08846	SITE REMEDIATION
Site ID: 57524 PI ID: 032839 Type: SRP-PI Program: Site Remediation Note: Details of Site Remediation Program sites, including the SRP Site Detail report, inspections, and enforcement details, can be searched on the NJ DEP DataMiner: https://njems.nj.gov/DataMiner						
91	1 of 2	SSW	0.40 / 2,117.88	43.21 / 4	5 DAYTON AVE MIDDLESEX NJ	HIST LUST
Case No: 95-11-17-0809-21 Hazmat: Y Case No2: TD Log: 18473 Dt Received: 17-NOV-95 Nature of Incident: Citizen Substances: Substance Identity: Suspected Substance State: Substance Name: GASOLINE A310 Letter: Y TCPA Chemical: N Comu Code: 1211 Reference Code: 002 Amount Released: UNK Release Verifi: Subst Contained: U Type of Spill: Continuous Incident Desc: U.S.T. Injuries: N Public Exposure: Y Facility Evacuation: N Police at Scene: N Public Evacuation: N Firemen at Scene: N Assis Required: Y Road Closed: Contamination: Air Receiving Water: Wind Direc Speed: Direction: NJSP Name: NJSP Title: NJSP Phone: NJSP Date: NJSP Time: A1 Region: ER2 A1 Phone: Faxed,Mailed A1 Date: 17-NOV-95 A1 Time: 0811 Moa: Drill: Muni Notify:						
Operator: JIMH Caller Name: REDACTED Caller Phone: Caller Street: Caller Municipality: Caller State: Caller Title: Incident Loc: Other Other Location: Location Phone: Location County: MIDDLESEX Location Type: Residential Incident Date: 17-NOV-94 Incident Time: ONGOI Resp Party: Suspected Resp Party Name: NEIGHBORHOOD GARAGE Res Party Contact: Resp Party Title: Resp Party Phone: Resp Party Street: 1231 BOUND BROOK Resp Party Munic: MIDDLESEX Resp Party County: MIDDLESEX Resp Party State: NJ Resp Zip: Local Munic Name: MIDDLESEX BORO Local Munic Title: SGT.JESINARA Local Munic Phone: 908-356-1900 Local Munic Date: 17-NOV-95 Local Munic Time: 0812 Other Name: Other Title: Other Phone: Other Date: Other Time: A1 Name: B.WINTERBURN A1 Referral: DRPSR Date 1: Date 2: Date 3: A1 Tm: B A2 Name: A2 Referral: A2 Region:						

Map Key	Number of Records	Direction	Distance (mi/ft)	Elev/Diff (ft)	Site	DB
<div> <div> Hazardous: A2 Date: A2 Tm: A3 Referal: A3 Phone: A3 Time: Date Printed: Date Updated: Location Site: Comments: Status at Scene: </div> <div> A2 Phone: A2 Time: A3 Name: A3 Region: A3 Date: A3 Tm: Date A310: Date Faxed: </div> </div>						
		AREA OF				
		CALLER STATED THAT SHE HAS ODORS OF GASOLINE IN HER HOME FOR ABOUT 1 YEAR.				
91	2 of2	SSW	0.40 / 2,117.88	43.21 / 4	5 DAYTON AV MIDDLESEX NJ	HIST LUST
<div> <div> Case No: Hazmat: Case No2: TD Log: Dt Received: Nature of Incident: Substances: Substance Identity: Substance State: Substance Name: A310 Letter: TCPA Chemical: Comu Code: Reference Code: Amount Released: Release Verifi: Subst Contained: Type of Spill: Incident Desc: Injuries: Public Exposure: Facility Evacuation: Police at Scene: Public Evacuation: Firemen at Scene: Assis Required: Road Closed: Contamination: Receiving Water: Wind Direc Speed: Direction: NJSP Name: NJSP Title: NJSP Phone: NJSP Date: NJSP Time: A1 Region: A1 Phone: A1 Date: A1 Time: Moa: Drill: Muni Notify: Hazardous: A2 Date: A2 Tm: A3 Referal: A3 Phone: A3 Time: Date Printed: Date Updated: Location Site: </div> <div> 95-11-26-2003-30 Y 18856 26-NOV-95 Citizen Suspected GASOLINE Y N 1211 101 UNKNOWN Y Continuous U.S.T.,Odors N N N N N N Y Land NONE BFO-CAS Faxed,Mailed 26-NOV-95 IN AREA OF </div> <div> Operator: Caller Name: Caller Phone: Caller Street: Caller Municipality: Caller State: Caller Title: Incident Loc: Other Location: Location Phone: Location County: Location Type: Incident Date: Incident Time: Resp Party: Resp Party Name: Res Party Contact: Resp Party Title: Resp Party Phone: Resp Party Street: Resp Party Munic: Resp Party County: Resp Party State: Resp Zip: Local Munic Name: Local Munic Title: Local Munic Phone: Local Munic Date: Local Munic Time: Other Name: Other Title: Other Phone: Other Date: Other Time: A1 Name: A1 Referal: Date 1: Date 2: Date 3: A1 Tm: A2 Name: A2 Referal: A2 Region: A2 Phone: A2 Time: A3 Name: A3 Region: A3 Date: A3 Tm: Date A310: Date Faxed: </div> <div> KIM REDACTED Facility MIDDLESEX Residential 26-NOV-95 ONGO Suspected NEIGHBORHOOD GARAGE 1231 BOUNDBROOK RD MIDDLESEX MIDDLESEX NJ MIDDLESEX BORO PTL DUGGAN 908-356-1900 26-NOV-95 2006 DRPSR B </div> </div>						

Map Key	Number of Records	Direction	Distance (mi/ft)	Elev/Diff (ft)	Site	DB
Comments:		CALLER STATED SHE HAS CALLED HOT LINE SEVERAL TIMES BEFORE.KLJ				
Status at Scene:		CALLER SUSPECTS GAS STATIONS UST IS LEAKING. ONGOING PROBELM FOR A YEAR.				
92	1 of1	NNE	0.41 / 2,151.64	67.99 / 29	270 RT22 WEST GREEN BROOK TWP NJ	HIST LUST
Case No:	90-02-15-1548			Operator:	ROGER	
Hazmat:	Y			Caller Name:	REDACTED	
Case No2:				Caller Phone:		
TD Log:	1972			Caller Street:		
Dt Received:	15-FEB-90			Caller Municipality:		
Nature of Incident:	Other			Caller State:		
Substances:				Caller Title:		
Substance Identity:	Known			Incident Loc:	Facility	
Substance State:	Liquid			Other Location:		
Substance Name:	OIL FUEL #2			Location Phone:		
A310 Letter:	Y			Location County:	SOMERSET	
TCPA Chemical:	N			Location Type:	Commercial	
Comu Code:	1809			Incident Date:	15-FEB-90	
Reference Code:	99			Incident Time:	1200	
Amount Released:	UNK			Resp Party:	Known	
Release Verifi:				Resp Party Name:	J.G. SCHMIDT	
Subst Contained:	N			Res Party Contact:	TOM SCHMIDT	
Type of Spill:	Terminated			Resp Party Title:	OWNER	
Incident Desc:	L.U.S.T., SOIL CONTAMINAT			Resp Party Phone:		
Injuries:	N			Resp Party Street:	270 RT 22 WEST	
Public Exposure:	N			Resp Party Munic:	GREEN BROOK	
Facility Evacuation:	N			Resp Party County:	SOMERSET	
Police at Scene:	N			Resp Party State:	NJ	
Public Evacuation:	N			Resp Zip:		
Firemen at Scene:	N			Local Munic Name:	DISP. KURZ	
Assis Required:	N			Local Munic Title:	GREENBROOK PD	
Road Closed:				Local Munic Phone:	201-968-1188	
Contamination:				Local Munic Date:	15-FEB-90	
Receiving Water:				Local Munic Time:	1610	
Wind Direc Speed:	0			Other Name:		
Direction:				Other Title:		
NJSP Name:				Other Phone:		
NJSP Title:	OEM			Other Date:		
NJSP Phone:				Other Time:		
NJSP Date:	15-FEB-90			A1 Name:		
NJSP Time:				A1 Referral:	DEQ	
A1 Region:	HQ1			Date 1:		
A1 Phone:				Date 2:		
A1 Date:	15-FEB-90			Date 3:		
A1 Time:				A1 Tm:	M	
Moa:				A2 Name:		
Drill:				A2 Referral:		
Muni Notify:				A2 Region:		
Hazardous:				A2 Phone:		
A2 Date:				A2 Time:		
A2 Tm:				A3 Name:		
A3 Referral:				A3 Region:		
A3 Phone:				A3 Date:		
A3 Time:				A3 Tm:		
Date Printed:				Date A310:		
Date Updated:				Date Faxed:		
Location Site:	J.G. SCHMIDT					
Comments:						
Status at Scene:						

93	1 of 4	NNE	0.41 / 2,155.01	67.99 / 29	CHALLENGER INC 270 RT 22 Green Brook Twp NJ	DSHW
Site ID:		52259		Dataload Date:		

Map Key	Number of Records	Direction	Distance (mi/ft)	Elev/Diff (ft)	Site	DB
Site ID 2: PI No: Category: Status: Status Dt: Status Date Dt: CEA Status: CEA Date: CEA Date Dt: Deed Notice Status: Deed Notice Date: DN Date Dt: Eng Control Status: Eng Control Date: EC Date Dt: NPL Status: NPL Date: NPL Date Dt: Site ID (Data Miner): PI Name (Data Miner): Address (Data Miner): City (Data Miner): County (Data Miner): PI Name (Map): Address (Map): Municipality (Map): Global ID: Data Source: Original Source: Record Date:	018890				Dataload Date Dt: Remediation Level: Remedial L: Lead: Unk Contam Source: Community Code: Home Owner: No Zip Code: County: Coordinate: Latitude: Longitude: Point X: Point Y: X Coord No : Y Coord No: X Coordinate: Y Coordinate:	
		CHALLENGER INC 270 RT 22 Green Brook Twp Somerset				
		Closed Sites with Remediated Contamination KCS 10-NOV-2020				

93	2 of 4	NNE	0.41 / 2,155.01	67.99 / 29	CHALLENGER INC 270 RTE 22 Green Brook Twp NJ 08812	SITE REMEDATION
--------------------	--------	-----	--------------------	---------------	--	--------------------

Site ID: 52259
PI ID: 018890
Type: SRP-PI
Program: Site Remediation
Note: Details of Site Remediation Program sites, including the SRP Site Detail report, inspections, and enforcement details, can be searched on the NJ DEP DataMiner: <https://njems.nj.gov/DataMiner>

93	3 of 4	NNE	0.41 / 2,155.01	67.99 / 29	CHALLENGER INC 270 ROUTE 22 Green Brook Twp NJ 08812	ISRA
--------------------	--------	-----	--------------------	---------------	--	------

PI No: 018890
County: Somerset

Details

Case Name: Challenger Company
Case Status: NFA (No Further Action) HISTORIC
Trigger Type: Cessation
Trigger Date: 3/19/1990
ISRA Trg Finaliz Dt:
Start Date: 9/27/1990
Document Title: E89812 Challenger Company

93	4 of 4	NNE	0.41 / 2,155.01	67.99 / 29	CHALLENGER INC 270 RT 22 Green Brook Twp NJ	SHWS
--------------------	--------	-----	--------------------	---------------	---	------

Map Key	Number of Records	Direction	Distance (mi/ft)	Elev/Diff (ft)	Site	DB
<div> <div> Site ID: PI No: 018890 Category: Community Code: Lead: Home Owner: No Unk Contam Source: Status: Status Dt: Status Date Dt: NPL Status: NPL Date: NPL Date Dt: Eng Control Status: Eng Control Date: EC Date Dt: Site ID (Data Miner): 52259 PI Name (Data Miner): CHALLENGER INC Address (Data Miner): 270 RT 22 City (Data Miner): Green Brook Twp County (Data Miner): Somerset PI Name (Map): Address (Map): Municipality (Map): County (Map): Zip Code (Map): Data Source: Closed Sites with Remediated Contamination </div> <div> Deed Notice Status: Deed Notice Date: DN Date Dt: CEA Status: CEA Date: CEA Date Dt: Dataload Date: Dataload Date Dt: Remediation Level: Remedial L: Coordinate: X Coordinate: Y Coordinate: X: Y: </div> </div>						
94	1 of 1	W	0.41 / 2,179.68	54.33 / 15	337 ROUTE 22 EAST 337 341 RT 22 E, 314 320 GREENBROOK RD Green Brook Twp NJ 08812	SITE REMEDIATION
<div> Site ID: 67832 PI ID: G000060592 Type: SRP-PI Program: Site Remediation Note: Details of Site Remediation Program sites, including the SRP Site Detail report, inspections, and enforcement details, can be searched on the NJ DEP DataMiner: https://njems.nj.gov/DataMiner </div>						
95	1 of 1	W	0.41 / 2,179.76	54.33 / 15	337 ROUTE 22 EAST 341 RT 22 Green Brook Twp NJ 08812	SITE REMEDIATION
<div> Site ID: 67832 PI ID: 771252 Type: SRP-RFS Program: Site Remediation Note: Details of Site Remediation Program sites, including the SRP Site Detail report, inspections, and enforcement details, can be searched on the NJ DEP DataMiner: https://njems.nj.gov/DataMiner </div>						
96	1 of 1	SE	0.42 / 2,194.66	39.79 / 0	239 2ND STREET 239 2ND ST Middlesex Boro NJ	SHWS
<div> <div> Site ID: PI No: 990081 Category: Community Code: Lead: Home Owner: Yes Unk Contam Source: Status: </div> <div> Deed Notice Status: Deed Notice Date: DN Date Dt: CEA Status: CEA Date: CEA Date Dt: Dataload Date: Dataload Date Dt: </div> </div>						

Map Key	Number of Records	Direction	Distance (mi/ft)	Elev/Diff (ft)	Site	DB
Status Dt: Status Date Dt: NPL Status: NPL Date: NPL Date Dt: Eng Control Status: Eng Control Date: EC Date Dt:			Remediation Level: Remedial L: Coordinate: X Coordinate: Y Coordinate: X: Y:			
Site ID (Data Miner):		700331				
PI Name (Data Miner):		239 2ND STREET				
Address (Data Miner):		239 2ND ST				
City (Data Miner):		Middlesex Boro				
County (Data Miner):		Middlesex				
PI Name (Map):						
Address (Map):						
Municipality (Map):						
County (Map):						
Zip Code (Map):						
Data Source:		Closed Sites with Remediated Contamination				

97	1 of 5	SSW	0.43 / 2,254.17	43.06 / 4	Neighborhood Garage 1231 Bound Brook Road Middlesex Borough NJ	PUB FUNDED
Unique ID:	139			Township:	Middlesex Borough	
Operating Status:	Inactive			County:	Middlesex County	
Site Name:		Neighborhood Garage				
Block:		59				
Lot:		15				
Type of Fac:		Gasoline Service Station				
Property Size:		1 Acre				
Surround Land Use:		Residential				
Category:		Non-Superfund				
		State Lead, IEC				
Site Name Description:		1231 Bound Brook Road				
Project Status:		(1)SVE -IRM				
		- RI/RAS: Completed , DESIGN: Not Required, CONSTR: Completed , O&M: Underway				
		(2) Soil Removal				
		- RI/RAS: Completed , DESIGN: Not Required, CONSTR: Completed , O&M: Not Required (3) Free Product				
		Recovery - RI/RAS: Not Required, DESIGN: Not Required, CONSTR: Completed, O&M: Underway				

Desc/Res of Environmental Concerns:

This former gasoline service station currently operates as an automotive repair facility. In 1995 gasoline discharging from leaking underground storage tanks migrated off site and caused vapors to accumulate in several neighboring homes. The owner subsequently removed all of the underground tanks and approximately 350 tons of gasoline-contaminated soil and installed several temporary monitor wells with oversight of NJDEP's Responsible Party Remediation Element. Sampling of the temporary monitor wells showed very high levels of dissolved gasoline-related volatile organic compounds. Three nearby residences with private potable wells were connected to the public water line in 1996. The site was later transferred to NJDEP's Remedial Response Element for action with public funds after the service station owner indicated he was unable to continue investigating and remediating the property.

In 1997 NJDEP implemented an Interim Remedial Measure (IRM) to install a soil vapor extraction system (SVE) at the site after gasoline vapors were detected in nearby residences. NJDEP subsequently excavated approximately 5,000 tons of gasoline-contaminated soil, backfilled the excavations with clean soil and repaved the property. NJDEP installed a ground water treatment/free product recovery system at the gas station in 1999 to remove residual gasoline contamination in the ground water.

In 2000, after repeated sampling of the air in nearby residences showed no significant levels of vapors, NJDEP modified the SVE system to operate only the former gas station property. Nearby homes are no longer being monitored for gasoline vapors. NJDEP continues to operate and maintain the SVE and ground water treatment/free product recovery system at the site.

Media Affected

Status: Treating
Media Affected: Ground Water
Contaminants: Volatile Organic Compounds

Status: Alternate Water Supply Provided

Map Key	Number of Records	Direction	Distance (mi/ft)	Elev/Diff (ft)	Site	DB
Media Affected:		Potable Water				
Contaminants:		Volatile Organic Compounds				
Status:		Removed				
Media Affected:		Soil				
Contaminants:		Volatile Organic Compounds				
<u>Funding Information</u>						
Funding Sources:		1986 Bond Fund				
Amount Authorized:		\$681,000				
Funding Sources:		Corporate Business Tax				
Amount Authorized:		\$66,000				

97	2 of 5	SSW	0.43 / 2,254.17	43.06 / 4	1231 BOUND BROOK RD MIDDLESEX NJ	HIST LUST
Case No:		95-12-4-1428-41	Operator:		SELL	
Hazmat:		Y	Caller Name:		REDACTED	
Case No2:			Caller Phone:			
TD Log:		19254	Caller Street:			
Dt Received:		04-DEC-95	Caller Municipality:			
Nature of Incident:		Other	Caller State:			
Substances:			Caller Title:			
Substance Identity:		Known	Incident Loc:		Facility	
Substance State:		Liquid	Other Location:			
Substance Name:		GASOLINE	Location Phone:		908-469-6963	
A310 Letter:		Y	Location County:		MIDDLESEX	
TCPA Chemical:		N	Location Type:		Commercial	
Comu Code:		1211	Incident Date:		04-DEC-95	
Reference Code:		101	Incident Time:		0900	
Amount Released:		UNK	Resp Party:		Known	
Release Verifi:			Resp Party Name:		NEIGHBORHOOD GARAGE	
Subst Contained:		N	Res Party Contact:		RANDY KURACHIK	
Type of Spill:		Terminated	Resp Party Title:		OWNER	
Incident Desc:		U.S.T.,Soil Contamination	Resp Party Phone:		908-469-6963	
Injuries:		N	Resp Party Street:		1231 BOUND BROOK RD	
Public Exposure:		N	Resp Party Munic:		MIDDLESEX	
Facility Evacuation:		N	Resp Party County:		MIDDLESEX	
Police at Scene:		N	Resp Party State:		NJ	
Public Evacuation:		N	Resp Zip:			
Firemen at Scene:		N	Local Munic Name:		MIDDLESEX BORO	
Assis Required:		N	Local Munic Title:		SGT MJ	
Road Closed:			Local Munic Phone:		908-356-1900	
Contamination:		Land	Local Munic Date:		04-DEC-95	
Receiving Water:			Local Munic Time:		1433	
Wind Direc Speed:			Other Name:			
Direction:			Other Title:			
NJSP Name:			Other Phone:			
NJSP Title:			Other Date:			
NJSP Phone:			Other Time:			
NJSP Date:			A1 Name:			
NJSP Time:			A1 Referral:		DRPSR	
A1 Region:		BFO-CAS	Date 1:			
A1 Phone:		Faxed,Mailed	Date 2:			
A1 Date:		04-DEC-95	Date 3:			
A1 Time:			A1 Tm:		B	
Moa:			A2 Name:			
Drill:			A2 Referral:			
Muni Notify:			A2 Region:			
Hazardous:			A2 Phone:			
A2 Date:			A2 Time:			
A2 Tm:			A3 Name:			
A3 Referral:			A3 Region:			
A3 Phone:			A3 Date:			

Map Key	Number of Records	Direction	Distance (mi/ft)	Elev/Diff (ft)	Site	DB
97	4 of 5	SSW	0.43 / 2,254.17	43.06 / 4	NEIGHBORHOOD GARAGE 1231 BOUND BROOK RD Middlesex Boro NJ	SHWS
<div> <div> Site ID: 18060 PI No: 003412 Category: 2 Community Code: 1211 Lead: PUB FUNDED Home Owner: No Unk Contam Source: No Status: Active Status Dt: 7/16/1997, 11:00 PM Status Date Dt: 1997-07-17 04:00:00 UTC NPL Status: NPL Date: NPL Date Dt: 1970-01-01 24:00:00 UTC Eng Control Status: Eng Control Date: EC Date Dt: 1970-01-01 24:00:00 UTC Site ID (Data Miner): 18060 PI Name (Data Miner): NEIGHBORHOOD GARAGE Address (Data Miner): 1231 BOUND BROOK RD City (Data Miner): Middlesex Boro County (Data Miner): Middlesex PI Name (Map): NEIGHBORHOOD GARAGE Address (Map): 1231 BOUND BROOK RD Municipality (Map): Middlesex Boro County (Map): Middlesex Zip Code (Map): 08846 Data Source: Active Sites with Confirmed Contamination; Known Contaminated Site List for New Jersey (Map) </div> <div> Deed Notice Status: Deed Notice Date: DN Date Dt: 1970-01-01 24:00:00 UTC CEA Status: Ongoing CEA Date: 9/13/2001, 11:00 PM CEA Date Dt: 2001-09-14 04:00:00 UTC Dataload Date: 4/7/2024, 11:00 PM Dataload Date Dt: 2024-04-08 04:00:00 UTC Remediation Level: C2 Remedial L: Coordinate: NJ State Plane (NAD83) - USFEET X Coordinate: 491696 Y Coordinate: 636309 X: -74.50154455901794 Y: 40.58032493463863 </div> </div>						

97	5 of 5	SSW	0.43 / 2,254.17	43.06 / 4	NEIGHBORHOOD GARAGE 1231 BOUND BROOK RD Middlesex Boro NJ 08846	SITE REMEDIATION
<div> Site ID: 18060 PI ID: 003412 Type: SRP-PI Program: Site Remediation Note: Details of Site Remediation Program sites, including the SRP Site Detail report, inspections, and enforcement details, can be searched on the NJ DEP DataMiner: https://njems.nj.gov/DataMiner </div>						

98	1 of 4	W	0.43 / 2,262.87	43.52 / 4	324 GREENBROOK ROAD 324 GREENBROOK RD Green Brook Twp NJ	DSHW
<div> <div> Site ID: 258422 Site ID 2: PI No: 330983 Category: Status: Status Dt: Status Date Dt: CEA Status: CEA Date: CEA Date Dt: Deed Notice Status: Deed Notice Date: DN Date Dt: Eng Control Status: Eng Control Date: EC Date Dt: NPL Status: NPL Date: </div> <div> Dataload Date: Dataload Date Dt: Remediation Level: Remedial L: Lead: Unk Contam Source: Community Code: Home Owner: No Zip Code: County: Coordinate: Latitude: Longitude: Point X: Point Y: X Coord No : Y Coord No: X Coordinate: </div> </div>						

Map Key	Number of Records	Direction	Distance (mi/ft)	Elev/Diff (ft)	Site	DB
NPL Date Dt:		Y Coordinate:				
Site ID (Data Miner):						
PI Name (Data Miner):		324 GREENBROOK ROAD				
Address (Data Miner):		324 GREENBROOK RD				
City (Data Miner):		Green Brook Twp				
County (Data Miner):		Somerset				
PI Name (Map):						
Address (Map):						
Municipality (Map):						
Global ID:						
Data Source:		Closed Sites with Remediated Contamination				
Original Source:		KCS				
Record Date:		10-NOV-2020				

98	2 of 4	W	0.43 / 2,262.87	43.52 / 4	324 GREENBROOK ROAD 324 GREENBROOK RD Green Brook Twp NJ 08812	VCP
--------------------	--------	---	--------------------	--------------	--	-----

PI Number: 330983
 Case NO:
 Case Type: MOA
 MOA Execution Dt: 11/01/2007
 Site Municipality: Green Brook Twp
 Site County: Somerset
 Case Contact Department:
 Case Contact First Name: ADELE
 Case Contact Middle Initial: M
 Case Contact Last Name: SHELO
 Case Contact Organization:
 Case Contact Addr Line 1: 16 LUNDE LN
 Case Contact Addr Line 2:
 Case Contact City: Somerville
 Case Contact State: NJ
 Case Contact Zip: 08876

98	3 of 4	W	0.43 / 2,262.87	43.52 / 4	324 GREENBROOK ROAD 324 GREENBROOK RD Green Brook Twp NJ 08812	SITE REMEDIATION
--------------------	--------	---	--------------------	--------------	--	---------------------

Site ID: 258422
 PI ID: 330983
 Type: SRP-PI
 Program: Site Remediation
 Note: Details of Site Remediation Program sites, including the SRP Site Detail report, inspections, and enforcement details, can be searched on the NJ DEP DataMiner: <https://njems.nj.gov/DataMiner>

98	4 of 4	W	0.43 / 2,262.87	43.52 / 4	324 GREENBROOK ROAD 324 GREENBROOK RD Green Brook Twp NJ	SHWS
--------------------	--------	---	--------------------	--------------	--	------

Site ID:
 PI No: 330983
 Category:
 Community Code:
 Lead:
 Home Owner: No
 Unk Contam Source:
 Status:
 Status Dt:
 Status Date Dt:
 NPL Status:
 NPL Date:
 NPL Date Dt:

Deed Notice Status:
 Deed Notice Date:
 DN Date Dt:
 CEA Status:
 CEA Date:
 CEA Date Dt:
 Dataload Date:
 Dataload Date Dt:
 Remediation Level:
 Remedial L:
 Coordinate:
 X Coordinate:
 Y Coordinate:

Map Key	Number of Records	Direction	Distance (mi/ft)	Elev/Diff (ft)	Site	DB
Eng Control Status:				X:		
Eng Control Date:				Y:		
EC Date Dt:						
Site ID (Data Miner):		258422				
PI Name (Data Miner):		324 GREENBROOK ROAD				
Address (Data Miner):		324 GREENBROOK RD				
City (Data Miner):		Green Brook Twp				
County (Data Miner):		Somerset				
PI Name (Map):						
Address (Map):						
Municipality (Map):						
County (Map):						
Zip Code (Map):						
Data Source:		Closed Sites with Remediated Contamination				

99	1 of 3	ESE	0.43 / 2,263.48	44.69 / 5	551 BOUND BROOK RD MIDDLESEX NJ 08846	HIST LUST
Case No:		01-12-17-1248-21			Operator:	PAT
Hazmat:					Caller Name:	REDACTED
Case No2:					Caller Phone:	
TD Log:		89340			Caller Street:	
Dt Received:		17-DEC-01			Caller Municipality:	
Nature of Incident:		Other			Caller State:	
Substances:					Caller Title:	
Substance Identity:					Incident Loc:	Other
Substance State:					Other Location:	
Substance Name:					Location Phone:	
A310 Letter:		-			Location County:	MIDDLESEX
TCPA Chemical:					Location Type:	Commercial
Comu Code:		1211			Incident Date:	17-DEC-01
Reference Code:		101			Incident Time:	1200
Amount Released:					Resp Party:	Known
Release Verifi:					Resp Party Name:	LOMBARDI BARBER SHOP
Subst Contained:					Res Party Contact:	MIKE LOMBARDI
Type of Spill:					Resp Party Title:	OWNER
Incident Desc:					Resp Party Phone:	732-752-8686
Injuries:		N			Resp Party Street:	551 BOUND BROOK RD
Public Exposure:		N			Resp Party Munic:	MIDDLESEX
Facility Evacuation:		N			Resp Party County:	MIDDLESEX
Police at Scene:		N			Resp Party State:	NJ
Public Evacuation:		N			Resp Zip:	08846
Firemen at Scene:		N			Local Munic Name:	
Assis Required:		N			Local Munic Title:	
Road Closed:		No			Local Munic Phone:	
Contamination:		Land			Local Munic Date:	
Receiving Water:					Local Munic Time:	
Wind Direc Speed:		0			Other Name:	
Direction:					Other Title:	
NJSP Name:					Other Phone:	
NJSP Title:					Other Date:	
NJSP Phone:					Other Time:	
NJSP Date:					A1 Name:	
NJSP Time:					A1 Referral:	
A1 Region:					Date 1:	
A1 Phone:					Date 2:	
A1 Date:					Date 3:	
A1 Time:					A1 Tm:	
Moa:		0			A2 Name:	
Drill:		0			A2 Referral:	
Muni Notify:		0			A2 Region:	
Hazardous:		No			A2 Phone:	
A2 Date:					A2 Time:	
A2 Tm:					A3 Name:	
A3 Referral:					A3 Region:	
A3 Phone:					A3 Date:	

Map Key	Number of Records	Direction	Distance (mi/ft)	Elev/Diff (ft)	Site	DB
A3 Time: Date Printed: Date Updated: Location Site: LOMBARDI BARBER SHOP Comments: Status at Scene: ONE 550 GAL UST REMOVED. REMEDIATION IN PROGRESS.						
				A3 Tm: Date A310: Date Faxed:		

Officials Information

Name:		Phone:	
Method:	Faxed, Mailed	Date:	17-DEC-01
Notify:	BFO-CAS	Time:	
Offiliate:	DRPSR		
Name:	MIDDLESEX BOROUGH	Phone:	732-356-1900
Method:	Office	Date:	17-DEC-01
Notify:	MUNIC	Time:	1251
Offiliate:	DISP 1006		

Substances Information

Chem Code:	02001	Identity:	Known
Substance:	OIL HEATING #2	Substate:	Liquid
Spill Type:	Terminated	Sign:	
UNNO:		Amount:	0
TCPA:	N	Unit:	UNKNOWN
HAZMAT:	Y	Verify:	
Approved:	04-AUG-90	Contained:	Yes

99	2 of 3	ESE	0.43 / 2,263.48	44.69 / 5	551 BOUND BROOK ROAD 551 BOUND BROOK RD Middlesex Boro NJ	SHWS
--------------------	--------	-----	--------------------	--------------	---	------

Site ID:		Deed Notice Status:	
PI No:	131129	Deed Notice Date:	
Category:		DN Date Dt:	
Community Code:		CEA Status:	
Lead:		CEA Date:	
Home Owner:	Yes	CEA Date Dt:	
Unk Contam Source:		Dataload Date:	
Status:		Dataload Date Dt:	
Status Dt:		Remediation Level:	
Status Date Dt:		Remedial L:	
NPL Status:		Coordinate:	
NPL Date:		X Coordinate:	
NPL Date Dt:		Y Coordinate:	
Eng Control Status:		X:	
Eng Control Date:		Y:	
EC Date Dt:			
Site ID (Data Miner):	93056		
PI Name (Data Miner):	551 BOUND BROOK ROAD		
Address (Data Miner):	551 BOUND BROOK RD		
City (Data Miner):	Middlesex Boro		
County (Data Miner):	Middlesex		
PI Name (Map):			
Address (Map):			
Municipality (Map):			
County (Map):			
Zip Code (Map):			
Data Source:	Closed Sites with Remediated Contamination		

99	3 of 3	ESE	0.43 / 2,263.48	44.69 / 5	Lombardi Barber Shop 551 Bound Brook Rd Middlesex Boro NJ 08846	VCP
--------------------	--------	-----	--------------------	--------------	---	-----

Map Key	Number of Records	Direction	Distance (mi/ft)	Elev/Diff (ft)	Site	DB
PI Number: Case NO: 01-12-17-1248-21 Case Type: MOA Execution Dt: 02/01/2002 Site Municipality: Middlesex Boro Site County: Middlesex Case Contact Department: Case Contact First Name: Michael Case Contact Middle Initial: Case Contact Last Name: Lombardi Case Contact Organization: Lombardi Barber Shop Case Contact Addr Line 1: Case Contact Addr Line 2: Case Contact City: Middlesex Case Contact State: NJ Case Contact Zip:						
100	1 of 1	ESE	0.43 / 2,273.34	44.69 / 5	551 BOUND BROOK ROAD 551 BOUND BROOK DR Middlesex Boro NJ 08846	SITE REMEDIATION
Site ID: 93056 PI ID: 131129 Type: SRP-PI Program: Site Remediation Note: Details of Site Remediation Program sites, including the SRP Site Detail report, inspections, and enforcement details, can be searched on the NJ DEP DataMiner: https://njems.nj.gov/DataMiner						
101	1 of 4	W	0.45 / 2,354.44	44.05 / 5	SEBRING PLAZA 326 328 GREEN BROOK RD Green Brook Twp NJ	DSHW
Site ID: 566391 Site ID 2: PI No: 709541 Category: A Status: Active Status Dt: 2015-10-27T10:35:13.000Z Status Date Dt: CEA Status: CEA Date: CEA Date Dt: Deed Notice Status: Deed Notice Date: DN Date Dt: Eng Control Status: Eng Control Date: EC Date Dt: NPL Status: NPL Date: NPL Date Dt: Site ID (Data Miner): PI Name (Data Miner): Address (Data Miner): City (Data Miner): County (Data Miner): PI Name (Map): SEBRING PLAZA Address (Map): 326 328 GREEN BROOK RD Municipality (Map): Green Brook Twp Global ID: {A93DEA71-FC9A-4AA1-B1E3-1F905E976C9F} Data Source: Original Source: KCS Record Date: 03-DEC-2017						
Dataload Date: Dataload Date Dt: Remediation Level: B Remedial L: LSRP 0-1 CAOC Lead: LSRP Unk Contam Source: No Community Code: 1809 Home Owner: Zip Code: 08812 County: Somerset Coordinate: NJ State Plane (NAD83) - USFEET Latitude: Longitude: Point X: -74.5076802264452 Point Y: 40.5855979689402 X Coord No : Y Coord No: X Coordinate: Y Coordinate:						

Map Key	Number of Records	Direction	Distance (mi/ft)	Elev/Diff (ft)	Site	DB
101	2 of 4	W	0.45 / 2,354.44	44.05 / 5	SEBRING PLAZA 328 GREENBROOK RD Green Brook Twp NJ	DSHW
<div> <div> Site ID: 1629 Site ID 2: PI No: 709541 Category: A Status: Active Status Dt: 27-Oct-2015 Status Date Dt: CEA Status: CEA Date: CEA Date Dt: Deed Notice Status: Deed Notice Date: DN Date Dt: Eng Control Status: Eng Control Date: EC Date Dt: NPL Status: NPL Date: NPL Date Dt: Site ID (Data Miner): PI Name (Data Miner): SEBRING PLAZA Address (Data Miner): 328 GREENBROOK RD City (Data Miner): Green Brook Twp County (Data Miner): Somerset PI Name (Map): SEBRING PLAZA Address (Map): 326 328 GREEN BROOK RD Municipality (Map): Green Brook Twp Global ID: Data Source: Active Sites with Confirmed Contamination; Known Contaminated Site List for New Jersey (Map) Original Source: KCS Record Date: 10-SEP-2021 </div> <div> Dataload Date: Dataload Date Dt: 06-Sep-2021 Remediation Level: C2 Remedial L: LSRP 0-1 CAOC Lead: LSRP Unk Contam Source: No Community Code: 1809 Home Owner: No Zip Code: 08812 County: Somerset Coordinate: NJ State Plane (NAD83) - USFEET Latitude: Longitude: Point X: -74.5079986654015 Point Y: 40.5857077720584 X Coord No : Y Coord No: X Coordinate: 489904.0 Y Coordinate: 638267.0 </div> </div>						
101	3 of 4	W	0.45 / 2,354.44	44.05 / 5	SEBRING PLAZA 326 328 GREEN BROOK RD Green Brook Twp NJ 08812	SITE REMEDIATION
<div> <div> Site ID: 1629 PI ID: 709541 Type: SRP-PI Program: Site Remediation Note: Details of Site Remediation Program sites, including the SRP Site Detail report, inspections, and enforcement details, can be searched on the NJ DEP DataMiner: https://njems.nj.gov/DataMiner </div> </div>						
101	4 of 4	W	0.45 / 2,354.44	44.05 / 5	SEBRING PLAZA 328 GREENBROOK RD Green Brook Twp NJ	SHWS
<div> <div> Site ID: PI No: 709541 Category: Community Code: Lead: Home Owner: No Unk Contam Source: Status: Status Dt: Status Date Dt: NPL Status: NPL Date: NPL Date Dt: </div> <div> Deed Notice Status: Deed Notice Date: DN Date Dt: CEA Status: CEA Date: CEA Date Dt: Dataload Date: Dataload Date Dt: Remediation Level: Remedial L: Coordinate: X Coordinate: Y Coordinate: </div> </div>						

Map Key	Number of Records	Direction	Distance (mi/ft)	Elev/Diff (ft)	Site	DB
Eng Control Status:				X:		
Eng Control Date:				Y:		
EC Date Dt:						
Site ID (Data Miner):		1629				
PI Name (Data Miner):		SEBRING PLAZA				
Address (Data Miner):		328 GREENBROOK RD				
City (Data Miner):		Green Brook Twp				
County (Data Miner):		Somerset				
PI Name (Map):						
Address (Map):						
Municipality (Map):						
County (Map):						
Zip Code (Map):						
Data Source:		Closed Sites with Remediated Contamination				

102	1 of 1	WSW	0.45 / 2,365.83	40.43 / 1	ELIZABETHTOWN WC SEBRINGS MILL WELLFIELD SEBRINGS MILLS RD Middlesex Boro NJ 08846	SHWS
Site ID:	66694				Deed Notice Status:	
PI No:	G000008864				Deed Notice Date:	
Category:	2				DN Date Dt:	1970-01-01 24:00:00 UTC
Community Code:	1211				CEA Status:	
Lead:	PUB FUNDED				CEA Date:	
Home Owner:	No				CEA Date Dt:	1970-01-01 24:00:00 UTC
Unk Contam Source:	Yes				Dataload Date:	4/7/2024, 11:00 PM
Status:	Active				Dataload Date Dt:	2024-04-08 04:00:00 UTC
Status Dt:	5/2/2005, 11:00 PM				Remediation Level:	C3
Status Date Dt:	2005-05-03 04:00:00 UTC				Remedial L:	
NPL Status:					Coordinate:	NJ State Plane (NAD83) - USFEET
NPL Date:					X Coordinate:	490135
NPL Date Dt:	1970-01-01 24:00:00 UTC				Y Coordinate:	637573
Eng Control Status:					X:	-74.50716510907259
Eng Control Date:					Y:	40.58379451987646
EC Date Dt:	1970-01-01 24:00:00 UTC					
Site ID (Data Miner):	66694					
PI Name (Data Miner):	ELIZABETHTOWN WC SEBRINGS MILL WELLFIELD					
Address (Data Miner):	SEBRINGS MILLS RD					
City (Data Miner):	Middlesex Boro					
County (Data Miner):	Middlesex					
PI Name (Map):	ELIZABETHTOWN WC SEBRINGS MILL WELLFIELD					
Address (Map):	SEBRINGS MILLS RD					
Municipality (Map):	Middlesex Boro					
County (Map):	Middlesex					
Zip Code (Map):	08846					
Data Source:	Active Sites with Confirmed Contamination; Known Contaminated Site List for New Jersey (Map)					

103	1 of 1	NE	0.45 / 2,372.14	64.46 / 25	5 WICKETT AVE Green Brook Twp NJ 08812	LUST
Incident ID:		767210				
Incident Type:		Underground Storage Tank				
Incident Date:		10-Sep-2020 00:00:00				
Incident Status:		Terminated				
Incident Category:		Private Applicator				
Incident Loc Type:		Residential				
Comm Center No:		20-09-10-1254-37				
Reporter Type:		Other				
Reporter Rcvd Date:		10-Sep-2020 00:00:00				
Reporter Title:		REDACTED				
Rpt Organization:		REDATED				
Reporter Address:						
Reporter County:						
Injuries:		No				
Road Closure:		No				
DEP Requested:		No				
Police at Scene:		No				
Firemen at Scene:		No				
Public Exposure:		No				
Public Evacuation:		No				
Facility Evacuated:		No				
Confidential:						
Reporter Name:		REDACTED				
Incident State:		NJ				
Incident County:		Somerset				
Inci Source County:		Somerset				

Map Key	Number of Records	Direction	Distance (mi/ft)	Elev/Diff (ft)	Site	DB
Reporter Municip:					Inci Source Munic:	Green Brook Twp
Reporter State:					Inci Source ZIP:	08812
Reporter Zip:					Contact Name:	ROBERT STEVER
Received Date:	10-Sep-2020 00:00:00				Incident Source:	
Incident Src Add 2:					Incident Src Addr:	5 WICKETT AVE
ID:					Location Desc:	RESIDENCE
Incident Description:		1/550 GALLON UST REMOVED CLEAN UP PENDING				
Incident Database:		OPRA Request - Incidents Data (2010 to 2020)				

Substances Information (2010 to 2020)

Substance ID:	Known	Hazmat:	Yes
Substance:	OIL HEATING #2	TCPA:	No
Substance Type:	Unknown	State:	Liquid
Quantity:	0	Contained:	Yes
Units:	unknown		

Officials Information (2010 to 2020)

Incident Task:	Notification - A310	ER Organizations:	GREEN BROOK TWP
Incident Task:	Notification - Email	ER Organizations:	Case Assignment Section
Incident Task:	A310 Auto Email Sent	ER Organizations:	

104	1 of 5	W	0.46 / 2,416.25	53.10 / 14	337 ROUTE 22 EAST 337 341 RT 22 E Green Brook Twp NJ	DELISTED LST
---------------------	--------	---	--------------------	---------------	--	-----------------

PI No:	G000060592	Confidential:	
Incident ID:		Reporter Type:	
Received Date:		Reporter Name:	
Public Exposure:		Reporter Rcvd Date:	
Facility Evacuated:		Reporter Title:	
Public Evacuation:		Reporter Org:	
Injuries:		Reporter Street Addr:	
Road Closure:		Reporter County:	
DEP Requested:		Reporter Mun:	
Police at Scene:		Reporter State:	
Firemen at Scene:		Reporter Zip Code:	
Comm Center No:		Contact Name:	
Incident Type:		Street Address:	337 341 RT 22 E
Incident Date:		City:	Green Brook Twp
Incident Status:		County:	Somerset County
Incident Category:			
Incident Location Type:			
Incident Location State:			
Incident Location Municipality:			
Incident Location Zip:			
Incident Source:			
Incident Source Address:			
Incident Source Address2:			
Incident Source County:			
Incident Source Municipality:			
Incident Source State:			
Incident Source Zip:			
Incident Description:			
Location Description:			
Record Date:	30-MAR-2020		
Original Source:	USTR		

104	2 of 5	W	0.46 / 2,416.25	53.10 / 14	337 ROUTE 22 EAST 337 341 RT 22 E Green Brook Twp NJ	DSHW
---------------------	--------	---	--------------------	---------------	--	------

Map Key	Number of Records	Direction	Distance (mi/ft)	Elev/Diff (ft)	Site	DB
Site ID:	67832				Dataload Date:	
Site ID 2:					Dataload Date Dt:	
PI No:	G000060592				Remediation Level:	
Category:					Remedial L:	
Status:					Lead:	
Status Dt:					Unk Contam Source:	
Status Date Dt:					Community Code:	
CEA Status:					Home Owner:	No
CEA Date:					Zip Code:	
CEA Date Dt:					County:	
Deed Notice Status:					Coordinate:	
Deed Notice Date:					Latitude:	
DN Date Dt:					Longitude:	
Eng Control Status:					Point X:	
Eng Control Date:					Point Y:	
EC Date Dt:					X Coord No :	
NPL Status:					Y Coord No:	
NPL Date:					X Coordinate:	
NPL Date Dt:					Y Coordinate:	
Site ID (Data Miner):						
PI Name (Data Miner):		337 ROUTE 22 EAST				
Address (Data Miner):		337 341 RT 22 E				
City (Data Miner):		Green Brook Twp				
County (Data Miner):		Somerset				
PI Name (Map):						
Address (Map):						
Municipality (Map):						
Global ID:						
Data Source:		Closed Sites with Remediated Contamination				
Original Source:		KCS				
Record Date:		10-NOV-2020				

104	3 of 5	W	0.46 / 2,416.25	53.10 / 14	345 RTE 22 EAST Green Brook Twp NJ	LUST
Incident ID:	331718				Injuries:	No
Incident Type:	Underground Storage Tank				Road Closure:	No
Incident Date:	30-Oct-2009 00:00:00				DEP Requested:	No
Incident Status:	Terminated				Police at Scene:	No
Incident Category:	Other				Firemen at Scene:	No
Incident Loc Type:	Commercial				Public Exposure:	No
Comm Center No:	09-10-30-1340-13				Public Evacuation:	No
Reporter Type:	Other				Facility Evacuated:	No
Reporter Rcvd Date:	30-Oct-2009 00:00:00				Confidential:	
Reporter Title:	REDACTED				Reporter Name:	REDACTED
Rpt Organization:	REDACTED				Incident State:	NJ
Reporter Address:					Incident County:	Somerset
Reporter County:					Inci Source County:	Essex
Reporter Municip:					Inci Source Munic:	Newark City
Reporter State:					Inci Source ZIP:	
Reporter Zip:					Contact Name:	DALE HOLDEN
Received Date:	30-Oct-2009 00:00:00				Incident Source:	GETTY PETROLEUM AND MARKETING
Incident Src Add 2:					Incident Src Addr:	86 DOREMUS AVE
ID:					Location Desc:	WMCS REPAIR AND GASOLINE SERVICE
Incident Description:		SOIL CONTAMINATION FOUND UNDER FUEL DISPENSER. CLEAN UP IN PROGRESS.				
Incident Database:		OPRA Request - Incidents Data (2002 to 2009)				

Substances Information (2002 to 2009)

Substance ID:	Known	Contained:	Yes
Substance Type:	Unknown	Hazmat:	Yes
Quantity:		TCPA:	No
Units:		State:	Liquid
Substance:	GASOLINE		

Map Key	Number of Records	Direction	Distance (mi/ft)	Elev/Diff (ft)	Site	DB
<hr/>						
<u>Officials Information (2002 to 2009)</u>						
Incident Task:	Notification - A310			ER Organizations:	GREEN BROOK TWP	
Incident Task:	Notification - Fax			ER Organizations:	Case Assignment Section	
<hr/>						
104	4 of5	W	0.46 / 2,416.25	53.10 / 14	US FUEL 345 RT 22 E Green Brook Twp NJ 08812	SITE REMEDIA TION
Site ID:	13325					
PI ID:	001723					
Type:	SRP-PI					
Program:	Site Remediation					
Note:	Details of Site Remediation Program sites, including the SRP Site Detail report, inspections, and enforcement details, can be searched on the NJ DEP DataMiner: https://njems.nj.gov/DataMiner					
<hr/>						
104	5 of5	W	0.46 / 2,416.25	53.10 / 14	337 ROUTE 22 EAST 337 341 RT 22 E Green Brook Twp NJ	DSHW
Site ID:	67832			Dataload Date:		
Site ID 2:				Dataload Date Dt:		
PI No:	771252			Remediation Level:		
Category:				Remedial L:		
Status:				Lead:		
Status Dt:				Unk Contam Source:		
Status Date Dt:				Community Code:		
CEA Status:				Home Owner:	No	
CEA Date:				Zip Code:		
CEA Date Dt:				County:		
Deed Notice Status:				Coordinate:		
Deed Notice Date:				Latitude:		
DN Date Dt:				Longitude:		
Eng Control Status:				Point X:		
Eng Control Date:				Point Y:		
EC Date Dt:				X Coord No :		
NPL Status:				Y Coord No:		
NPL Date:				X Coordinate:		
NPL Date Dt:				Y Coordinate:		
Site ID (Data Miner):	337 ROUTE 22 EAST					
PI Name (Data Miner):	337 341 RT 22 E					
Address (Data Miner):	Green Brook Twp					
City (Data Miner):	Somerset					
County (Data Miner):						
PI Name (Map):						
Address (Map):						
Municipality (Map):						
Global ID:						
Data Source:	Closed Sites with Remediated Contamination					
Original Source:	KCS					
Record Date:	10-NOV-2020					
<hr/>						
105	1 of1	W	0.46 / 2,450.28	52.92 / 14	GETTY 56195 343 345 RT 22 Green Brook Twp NJ	SHWS
Site ID:				Deed Notice Status:		
PI No:	001624			Deed Notice Date:		
Category:				DN Date Dt:		
Community Code:				CEA Status:		
Lead:				CEA Date:		

Map Key	Number of Records	Direction	Distance (mi/ft)	Elev/Diff (ft)	Site	DB
Home Owner:	No				CEA Date Dt:	
Unk Contam Source:					Dataload Date:	
Status:					Dataload Date Dt:	
Status Dt:					Remediation Level:	
Status Date Dt:					Remedial L:	
NPL Status:					Coordinate:	
NPL Date:					X Coordinate:	
NPL Date Dt:					Y Coordinate:	
Eng Control Status:					X:	
Eng Control Date:					Y:	
EC Date Dt:						
Site ID (Data Miner):		13325				
PI Name (Data Miner):		GETTY 56195				
Address (Data Miner):		343 345 RT 22				
City (Data Miner):		Green Brook Twp				
County (Data Miner):		Somerset				
PI Name (Map):						
Address (Map):						
Municipality (Map):						
County (Map):						
Zip Code (Map):						
Data Source:		Closed Sites with Remediated Contamination				

106	1 of 3	ESE	0.48 / 2,542.50	43.96 / 5	110 PARKER STREET 110 PARKER ST Middlesex Boro NJ	SHWS
Site ID:					Deed Notice Status:	
PI No:	237729				Deed Notice Date:	
Category:					DN Date Dt:	
Community Code:					CEA Status:	
Lead:					CEA Date:	
Home Owner:	Yes				CEA Date Dt:	
Unk Contam Source:					Dataload Date:	
Status:					Dataload Date Dt:	
Status Dt:					Remediation Level:	
Status Date Dt:					Remedial L:	
NPL Status:					Coordinate:	
NPL Date:					X Coordinate:	
NPL Date Dt:					Y Coordinate:	
Eng Control Status:					X:	
Eng Control Date:					Y:	
EC Date Dt:						
Site ID (Data Miner):		181616				
PI Name (Data Miner):		110 PARKER STREET				
Address (Data Miner):		110 PARKER ST				
City (Data Miner):		Middlesex Boro				
County (Data Miner):		Middlesex				
PI Name (Map):						
Address (Map):						
Municipality (Map):						
County (Map):						
Zip Code (Map):						
Data Source:		Closed Sites with Remediated Contamination				

106	2 of 3	ESE	0.48 / 2,542.50	43.96 / 5	110 PARKER ST Middlesex Boro NJ	LUST
Incident ID:	111352				Injuries:	No
Incident Type:	Underground Storage Tank				Road Closure:	No
Incident Date:	31-Aug-2004 00:00:00				DEP Requested:	No
Incident Status:	Terminated				Police at Scene:	No
Incident Category:	Other				Firemen at Scene:	No
Incident Loc Type:	Residential				Public Exposure:	No

Map Key	Number of Records	Direction	Distance (mi/ft)	Elev/Diff (ft)	Site	DB
Comm Center No:	04-08-31-2035-09				Public Evacuation:	No
Reporter Type:	Other				Facility Evacuated:	No
Reporter Rcvd Date:	31-Aug-2004 00:00:00				Confidential:	
Reporter Title:	REDACTED				Reporter Name:	REDACTED
Rpt Organization:	REDATED				Incident State:	NJ
Reporter Address:					Incident County:	Middlesex
Reporter County:					Inci Source County:	Middlesex
Reporter Municip:					Inci Source Munic:	Middlesex Boro
Reporter State:					Inci Source ZIP:	
Reporter Zip:					Contact Name:	
Received Date:	31-Aug-2004 00:00:00				Incident Source:	HARRY POROSKY
Incident Src Add 2:					Incident Src Addr:	110 PARKER ST
ID:					Location Desc:	RESIDENCE
Incident Description:	550 GAL UST REMOVED. CLEANUP PENDING.					
Incident Database:	OPRA Request - Incidents Data (2002 to 2009)					

Substances Information (2002 to 2009)

Substance ID:	Known	Contained:	Yes
Substance Type:	Unknown	Hazmat:	Yes
Quantity:		TCPA:	No
Units:		State:	Liquid
Substance:	OIL HEATING #2		

Officials Information (2002 to 2009)

Incident Task:	Notification - Fax	ER Organizations:	Case Assignment Section
Incident Task:	Notification - A310	ER Organizations:	MIDDLESEX BOROUGH

<u>106</u>	3 of 3	ESE	0.48 / 2,542.50	43.96 / 5	110 PARKER STREET 110 PARKER ST Middlesex Boro NJ 08846	SITE REMEDATION
Site ID:	181616					
PI ID:	237729					
Type:	SRP-PI					
Program:	Site Remediation	Details of Site Remediation Program sites, including the SRP Site Detail report, inspections, and enforcement details, can be searched on the NJ DEP DataMiner: https://njems.nj.gov/DataMiner				
Note:						

<u>107</u>	1 of 3	NE	0.49 / 2,592.77	70.00 / 31	258 ROUTE 22 WEST Green Brook Twp NJ 08812	LUST
Incident ID:	259803	Injuries:	No			
Incident Type:	Underground Storage Tank	Road Closure:	No			
Incident Date:	05-Jan-2008 00:00:00	DEP Requested:	No			
Incident Status:	Terminated	Police at Scene:	No			
Incident Category:	Facility	Firemen at Scene:	No			
Incident Loc Type:	Commercial	Public Exposure:	No			
Comm Center No:	08-01-05-1902-22	Public Evacuation:	No			
Reporter Type:	Citizen Complaint	Facility Evacuated:	No			
Reporter Rcvd Date:	05-Jan-2008 00:00:00	Confidential:				
Reporter Title:	REDACTED	Reporter Name:	REDACTED			
Rpt Organization:	REDATED	Incident State:	NJ			
Reporter Address:		Incident County:	Somerset			
Reporter County:		Inci Source County:	Out Of State			
Reporter Municip:		Inci Source Munic:	Out Of State			
Reporter State:		Inci Source ZIP:	27420			
Reporter Zip:		Contact Name:	JAMES SMITH			
Received Date:	05-Jan-2008 00:00:00	Incident Source:	VEEDERROOT			
Incident Src Add 2:	GREENSBORO, NC 27420	Incident Src Addr:	7300 WEST FRENDELY AVENUE			
ID:		Location Desc:	WARRENVILLE EXXON SERVICE STATION			

Map Key	Number of Records	Direction	Distance (mi/ft)	Elev/Diff (ft)	Site	DB
---------	-------------------	-----------	------------------	----------------	------	----

Incident Description: CALLER REPORTS UST LEAKING INTO SUMP WELL. REPAIRS AND CLEANUP UNDERWAY BY RP'S PRIVATE CONTRACTOR.

Incident Database: OPRA Request - Incidents Data (2002 to 2009)

Substances Information (2002 to 2009)

Substance ID:	Known	Contained:	Yes
Substance Type:	Estimated	Hazmat:	Yes
Quantity:	4.00	TCPA:	No
Units:	gallons	State:	Liquid
Substance:	GASOLINE		

Officials Information (2002 to 2009)

Incident Task:	Notification - A310	ER Organizations:	GREEN BROOK TWP
Incident Task:	Notification - Fax	ER Organizations:	Case Assignment Section

107	2 of 3	NE	0.49 / 2,592.77	70.00 / 31	YMGS BROTHERS INC 258 RT 22 W Green Brook Twp NJ 08812
---------------------	--------	----	--------------------	---------------	--

**SITE
REMEDATION**

Site ID: 1623
PI ID: 000569
Type: SRP-PI
Program: Site Remediation
Note: Details of Site Remediation Program sites, including the SRP Site Detail report, inspections, and enforcement details, can be searched on the NJ DEP DataMiner: <https://njems.nj.gov/DataMiner>

107	3 of 3	NE	0.49 / 2,592.77	70.00 / 31	YMGS BROTHERS INC 258 RT 22 W Green Brook Twp NJ 08812
---------------------	--------	----	--------------------	---------------	--

CEA

Pref ID No (Web):
PI No: 000569
County: Somerset
Data Source: Classification Exception Area

Classification Exception Area Details

CEA Case Track No:	578	CEA Duration:	2
Date Established:	07/24/2003	CEA Block:	24
Date Closed Lifted:	2/8/06	CEA Lot:	11
Site X Coord No:	494625	CEA Block Lot Muni:	Green Brook Twp
Site Y Coord No:	641935	CEA Block Lot Cnty:	Somerset
Indeterminate Duration:	No		
CEA Name:	Exxon Service Station 3-9786		
CEA Description:	The CEA extends from the property and extends off site in a southeasterly direction across RT. 22 partially onto the adjacent properties.		
CEA Parameter Description:	Tert-butyl alcohol		
CEA Case Track No:	578	CEA Duration:	2
Date Established:	07/24/2003	CEA Block:	26
Date Closed Lifted:	2/8/06	CEA Lot:	3.03
Site X Coord No:	494625	CEA Block Lot Muni:	Green Brook Twp
Site Y Coord No:	641935	CEA Block Lot Cnty:	Somerset
Indeterminate Duration:	No		
CEA Name:	Exxon Service Station 3-9786		
CEA Description:	The CEA extends from the property and extends off site in a southeasterly direction across RT. 22 partially onto the adjacent properties.		
CEA Parameter Description:	Tert-butyl alcohol		

Map Key	Number of Records	Direction	Distance (mi/ft)	Elev/Diff (ft)	Site	DB
108	1 of 3	E	0.50 / 2,621.31	45.24 / 6	244 FAIRFIELD AVE Middlesex Boro NJ 08846	LUST
<div> <div> Incident ID: 621342 Incident Type: Underground Storage Tank Incident Date: 01-Nov-2016 00:00:00 Incident Status: Terminated Incident Category: Other Incident Loc Type: Residential Comm Center No: 16-11-01-1130-32 Reporter Type: Other Reporter Rcvd Date: 01-Nov-2016 00:00:00 Reporter Title: REDACTED Rpt Organization: REDATED Reporter Address: Reporter County: Reporter Municip: Reporter State: Reporter Zip: Received Date: 01-Nov-2016 00:00:00 Incident Src Add 2: ID: Incident Description: 1/550 GALLON UST REMOVED, CLEAN UP PENDING. Incident Database: OPRA Request - Incidents Data (2010 to 2020) </div> <div> Injuries: No Road Closure: No DEP Requested: No Police at Scene: No Firemen at Scene: No Public Exposure: No Public Evacuation: No Facility Evacuated: No Confidential: Reporter Name: REDACTED Incident State: NJ Incident County: Middlesex Inci Source County: Somerset Inci Source Munic: Bridgewater Twp Inci Source ZIP: 08807 Contact Name: TONY SHALABY Incident Source: FEDERAL NATIONAL MORTGAGE Incident Src Addr: 104 HILLSIDE AVE Location Desc: RESIDENTIAL </div> </div>						
Substances Information (2010 to 2020)						
<div> <div> Substance ID: Known Substance: OIL HEATING #2 Substance Type: Unknown Quantity: 0 Units: unknown </div> <div> Hazmat: Yes TCPA: No State: Liquid Contained: Yes </div> </div>						
Officials Information (2010 to 2020)						
<div> <div> Incident Task: A310 Auto Email Sent Incident Task: Notification - A310 Incident Task: Notification - Mail </div> <div> ER Organizations: ER Organizations: MIDDLESEX BOROUGH ER Organizations: Case Assignment Section </div> </div>						
108	2 of 3	E	0.50 / 2,621.31	45.24 / 6	244 FAIRFIELD AVENUE 244 FAIRFIELD AVE Middlesex Boro NJ	SHWS
<div> <div> Site ID: PI No: 745178 Category: Community Code: Lead: Home Owner: Yes Unk Contam Source: Status: Status Dt: Status Date Dt: NPL Status: NPL Date: NPL Date Dt: Eng Control Status: Eng Control Date: EC Date Dt: Site ID (Data Miner): 593260 PI Name (Data Miner): 244 FAIRFIELD AVENUE Address (Data Miner): 244 FAIRFIELD AVE City (Data Miner): Middlesex Boro </div> <div> Deed Notice Status: Deed Notice Date: DN Date Dt: CEA Status: CEA Date: CEA Date Dt: Dataload Date: Dataload Date Dt: Remediation Level: Remedial L: Coordinate: X Coordinate: Y Coordinate: X: Y: </div> </div>						

Map Key	Number of Records	Direction	Distance (mi/ft)	Elev/Diff (ft)	Site	DB
County (Data Miner): PI Name (Map): Address (Map): Municipality (Map): County (Map): Zip Code (Map): Data Source:		Middlesex				
		Closed Sites with Remediated Contamination				
108	3 of 3	E	0.50 / 2,621.31	45.24 / 6	244 FAIRFIELD AVENUE 244 FAIRFIELD AVE Middlesex Boro NJ 08846	SITE REMEDIATION
Site ID: PI ID: Type: Program: Note:		593260 745178 SRP-PI Site Remediation Details of Site Remediation Program sites, including the SRP Site Detail report, inspections, and enforcement details, can be searched on the NJ DEP DataMiner: https://njems.nj.gov/DataMiner				
109	1 of 2	NE	0.51 / 2,701.60	70.72 / 31	YMGS BROTHERS INC 258 RT 22 Green Brook Twp NJ	DSHW
Site ID: Site ID 2: PI No: Category: Status: Status Dt: Status Date Dt: CEA Status: CEA Date: CEA Date Dt: Deed Notice Status: Deed Notice Date: DN Date Dt: Eng Control Status: Eng Control Date: EC Date Dt: NPL Status: NPL Date: NPL Date Dt: Site ID (Data Miner): PI Name (Data Miner): Address (Data Miner): City (Data Miner): County (Data Miner): PI Name (Map): Address (Map): Municipality (Map): Global ID: Data Source: Original Source: Record Date:		1623 000569	Dataload Date: Dataload Date Dt: Remediation Level: Remedial L: Lead: Unk Contam Source: Community Code: Home Owner: No Zip Code: County: Coordinate: Latitude: Longitude: Point X: Point Y: X Coord No : Y Coord No: X Coordinate: Y Coordinate:		YMGS BROTHERS INC 258 RT 22 Green Brook Twp Somerset Closed Sites with Remediated Contamination KCS 10-NOV-2020	
109	2 of 2	NE	0.51 / 2,701.60	70.72 / 31	YMGS BROTHERS INC 258 RT 22 Green Brook Twp NJ	SHWS
Site ID: PI No: Category: Community Code:		000569	Deed Notice Status: Deed Notice Date: DN Date Dt: CEA Status:			

Map Key	Number of Records	Direction	Distance (mi/ft)	Elev/Diff (ft)	Site	DB
Lead:	No				CEA Date:	
Home Owner:					CEA Date Dt:	
Unk Contam Source:					Dataload Date:	
Status:					Dataload Date Dt:	
Status Dt:					Remediation Level:	
Status Date Dt:					Remedial L:	
NPL Status:					Coordinate:	
NPL Date:					X Coordinate:	
NPL Date Dt:					Y Coordinate:	
Eng Control Status:					X:	
Eng Control Date:					Y:	
EC Date Dt:						
Site ID (Data Miner):		1623				
PI Name (Data Miner):		YMGS BROTHERS INC				
Address (Data Miner):		258 RT 22				
City (Data Miner):		Green Brook Twp				
County (Data Miner):		Somerset				
PI Name (Map):						
Address (Map):						
Municipality (Map):						
County (Map):						
Zip Code (Map):						
Data Source:		Closed Sites with Remediated Contamination				

110	1 of 1	NE	0.51 / 2,705.00	53.95 / 15	128 WARRENVILLE ROAD 128 WARRENVILLE RD Green Brook Twp NJ	DSHW
Site ID:	85872				Dataload Date:	
Site ID 2:					Dataload Date Dt:	
PI No:	G000009749				Remediation Level:	
Category:					Remedial L:	
Status:					Lead:	
Status Dt:					Unk Contam Source:	
Status Date Dt:					Community Code:	
CEA Status:					Home Owner:	No
CEA Date:					Zip Code:	
CEA Date Dt:					County:	
Deed Notice Status:					Coordinate:	
Deed Notice Date:					Latitude:	
DN Date Dt:					Longitude:	
Eng Control Status:					Point X:	
Eng Control Date:					Point Y:	
EC Date Dt:					X Coord No :	
NPL Status:					Y Coord No:	
NPL Date:					X Coordinate:	
NPL Date Dt:					Y Coordinate:	
Site ID (Data Miner):						
PI Name (Data Miner):		128 WARRENVILLE ROAD				
Address (Data Miner):		128 WARRENVILLE RD				
City (Data Miner):		Green Brook Twp				
County (Data Miner):		Somerset				
PI Name (Map):						
Address (Map):						
Municipality (Map):						
Global ID:						
Data Source:		Closed Sites with Remediated Contamination				
Original Source:		KCS				
Record Date:		10-NOV-2020				

111	1 of 1	NE	0.51 / 2,706.00	54.68 / 15	128 WARRENVILLE ROAD 128 WARRENVILLE RD Green Brook Twp NJ	SHWS
Site ID:					Deed Notice Status:	

Map Key	Number of Records	Direction	Distance (mi/ft)	Elev/Diff (ft)	Site	DB
<div> <div> Category: Community Code: Lead: Home Owner: Yes Unk Contam Source: Status: Status Dt: Status Date Dt: NPL Status: NPL Date: NPL Date Dt: Eng Control Status: Eng Control Date: EC Date Dt: Site ID (Data Miner): PI Name (Data Miner): Address (Data Miner): City (Data Miner): County (Data Miner): PI Name (Map): Address (Map): Municipality (Map): County (Map): Zip Code (Map): Data Source: </div> <div> 147587 594 DENTON PLACE 594 DENTON PL Middlesex Boro Middlesex Closed Sites with Remediated Contamination </div> <div> DN Date Dt: CEA Status: CEA Date: CEA Date Dt: Dataload Date: Dataload Date Dt: Remediation Level: Remedial L: Coordinate: X Coordinate: Y Coordinate: X: Y: </div> </div>						
114	1 of2	ENE	0.55 / 2,911.08	53.05 / 14	197 GREEN BROOK ROAD 197 GREEN BROOK RD Green Brook Twp NJ	DSHW
<div> <div> Site ID: 557101 Site ID 2: PI No: 697844 Category: Status: Status Dt: Status Date Dt: CEA Status: CEA Date: CEA Date Dt: Deed Notice Status: Deed Notice Date: DN Date Dt: Eng Control Status: Eng Control Date: EC Date Dt: NPL Status: NPL Date: NPL Date Dt: Site ID (Data Miner): PI Name (Data Miner): Address (Data Miner): City (Data Miner): County (Data Miner): PI Name (Map): Address (Map): Municipality (Map): Global ID: Data Source: Original Source: Record Date: </div> <div> 557101 697844 197 GREEN BROOK ROAD 197 GREEN BROOK RD Green Brook Twp Somerset Closed Sites with Remediated Contamination KCS 10-NOV-2020 </div> <div> Dataload Date: Dataload Date Dt: Remediation Level: Remedial L: Lead: Unk Contam Source: Community Code: Home Owner: Yes Zip Code: County: Coordinate: Latitude: Longitude: Point X: Point Y: X Coord No : Y Coord No: X Coordinate: Y Coordinate: </div> </div>						
114	2 of2	ENE	0.55 / 2,911.08	53.05 / 14	197 GREEN BROOK ROAD 197 GREEN BROOK RD Green Brook Twp NJ	SHWS

Map Key	Number of Records	Direction	Distance (mi/ft)	Elev/Diff (ft)	Site	DB
<hr/>						
Site ID:					Deed Notice Status:	
PI No:	697844				Deed Notice Date:	
Category:					DN Date Dt:	
Community Code:					CEA Status:	
Lead:					CEA Date:	
Home Owner:	Yes				CEA Date Dt:	
Unk Contam Source:					Dataload Date:	
Status:					Dataload Date Dt:	
Status Dt:					Remediation Level:	
Status Date Dt:					Remedial L:	
NPL Status:					Coordinate:	
NPL Date:					X Coordinate:	
NPL Date Dt:					Y Coordinate:	
Eng Control Status:					X:	
Eng Control Date:					Y:	
EC Date Dt:						
Site ID (Data Miner):		557101				
PI Name (Data Miner):		197 GREEN BROOK ROAD				
Address (Data Miner):		197 GREEN BROOK RD				
City (Data Miner):		Green Brook Twp				
County (Data Miner):		Somerset				
PI Name (Map):						
Address (Map):						
Municipality (Map):						
County (Map):						
Zip Code (Map):						
Data Source:		Closed Sites with Remediated Contamination				

247 erisinfo.com | Environmental Risk Information Services Order No: 24070200488

248 [esisinfo.com](https://www.esisinfo.com) | Environmental Risk Information Services Order No: 24070200488

Map Key	Number of Records	Direction	Distance (mi/ft)	Elev/Diff (ft)	Site	DB
Data Source:		Closed Sites with Remediated Contamination				
119	1 of 1	SW	0.63 / 3,305.67	45.44 / 6	AKAR AUTOMOTIVE V 1353 BOUND BROOK RD Middlesex Boro NJ	SHWS
Site ID: PI No: 013327 Category: Community Code: Lead: Home Owner: No Unk Contam Source: Status: Status Dt: Status Date Dt: NPL Status: NPL Date: NPL Date Dt: Eng Control Status: Eng Control Date: EC Date Dt: Site ID (Data Miner): 5680 PI Name (Data Miner): AKAR AUTOMOTIVE V Address (Data Miner): 1353 BOUND BROOK RD City (Data Miner): Middlesex Boro County (Data Miner): Middlesex PI Name (Map): Address (Map): Municipality (Map): County (Map): Zip Code (Map): Data Source: Closed Sites with Remediated Contamination		Deed Notice Status: Deed Notice Date: DN Date Dt: CEA Status: CEA Date: CEA Date Dt: Dataload Date: Dataload Date Dt: Remediation Level: Remedial L: Coordinate: X Coordinate: Y Coordinate: X: Y:				
120	1 of 1	ESE	0.65 / 3,406.25	46.53 / 7	COILHOSE PNEUMATICS INCORPORATED 200 CLAY AVE Middlesex Boro NJ	SHWS
Site ID: PI No: G000026332 Category: Community Code: Lead: Home Owner: No Unk Contam Source: Status: Status Dt: Status Date Dt: NPL Status: NPL Date: NPL Date Dt: Eng Control Status: Eng Control Date: EC Date Dt: Site ID (Data Miner): 5672 PI Name (Data Miner): COILHOSE PNEUMATICS INCORPORATED Address (Data Miner): 200 CLAY AVE City (Data Miner): Middlesex Boro County (Data Miner): Middlesex PI Name (Map): Address (Map): Municipality (Map): County (Map): Zip Code (Map):		Deed Notice Status: Deed Notice Date: DN Date Dt: CEA Status: CEA Date: CEA Date Dt: Dataload Date: Dataload Date Dt: Remediation Level: Remedial L: Coordinate: X Coordinate: Y Coordinate: X: Y:				

Map Key	Number of Records	Direction	Distance (mi/ft)	Elev/Diff (ft)	Site	DB
Data Source:		Closed Sites with Remediated Contamination				
121	1 of 1	NNE	0.65 / 3,436.88	174.60 / 135	241 WARRENVILLE ROAD 241 WARRENVILLE RD Green Brook Twp NJ	SHWS
Site ID: PI No: 536511 Category: Community Code: Lead: Home Owner: Yes Unk Contam Source: Status: Status Dt: Status Date Dt: NPL Status: NPL Date: NPL Date Dt: Eng Control Status: Eng Control Date: EC Date Dt: Site ID (Data Miner): PI Name (Data Miner): Address (Data Miner): City (Data Miner): County (Data Miner): PI Name (Map): Address (Map): Municipality (Map): County (Map): Zip Code (Map): Data Source:		Deed Notice Status: Deed Notice Date: DN Date Dt: CEA Status: CEA Date: CEA Date Dt: Dataload Date: Dataload Date Dt: Remediation Level: Remedial L: Coordinate: X Coordinate: Y Coordinate: X: Y: 428223 241 WARRENVILLE ROAD 241 WARRENVILLE RD Green Brook Twp Somerset Closed Sites with Remediated Contamination				
122	1 of 1	NNE	0.65 / 3,441.37	166.75 / 127	241 WARRENVILLE ROAD 241 WARRENVILLE RD Green Brook Twp NJ	DSHW
Site ID: 428223 Site ID 2: PI No: 536511 Category: Status: Status Dt: Status Date Dt: CEA Status: CEA Date: CEA Date Dt: Deed Notice Status: Deed Notice Date: DN Date Dt: Eng Control Status: Eng Control Date: EC Date Dt: NPL Status: NPL Date: NPL Date Dt: Site ID (Data Miner): PI Name (Data Miner): Address (Data Miner): City (Data Miner): County (Data Miner): PI Name (Map): Address (Map): Municipality (Map):		Dataload Date: Dataload Date Dt: Remediation Level: Remedial L: Lead: Unk Contam Source: Community Code: Home Owner: Yes Zip Code: County: Coordinate: Latitude: Longitude: Point X: Point Y: X Coord No : Y Coord No: X Coordinate: Y Coordinate: 241 WARRENVILLE ROAD 241 WARRENVILLE RD Green Brook Twp Somerset				

Map Key	Number of Records	Direction	Distance (mi/ft)	Elev/Diff (ft)	Site	DB
---------	-------------------	-----------	------------------	----------------	------	----

Global ID:
Data Source: Closed Sites with Remediated Contamination
Original Source: KCS
Record Date: 10-NOV-2020

123	1 of 2	W	0.65 / 3,448.52	48.09 / 9	D&S EXPRESS INC 365 RT 22 Green Brook Twp NJ 08812	DSHW
---------------------	--------	---	-----------------	-----------	--	------

Site ID:	38595	Dataload Date:	
Site ID 2:		Dataload Date Dt:	24-Mar-2022
PI No:	011477	Remediation Level:	C2
Category:	1	Remedial L:	LSRP 2-10 CAOC
Status:	Active	Lead:	LSRP
Status Dt:	29-Jun-2018	Unk Contam Source:	No
Status Date Dt:		Community Code:	1809
CEA Status:		Home Owner:	No
CEA Date:		Zip Code:	08812
CEA Date Dt:		County:	Somerset
Deed Notice Status:		Coordinate:	NJ State Plane (NAD83) - USFEET
Deed Notice Date:		Latitude:	
DN Date Dt:		Longitude:	
Eng Control Status:		Point X:	-74.5115415094331
Eng Control Date:		Point Y:	40.5845106130215
EC Date Dt:		X Coord No :	
NPL Status:		Y Coord No:	
NPL Date:		X Coordinate:	488920.0
NPL Date Dt:		Y Coordinate:	637831.0
Site ID (Data Miner):			
PI Name (Data Miner):	D&S EXPRESS INC		
Address (Data Miner):	365 RT 22		
City (Data Miner):	Green Brook Twp		
County (Data Miner):	Somerset		
PI Name (Map):	D&S EXPRESS INC		
Address (Map):	365 RT 22		
Municipality (Map):	Green Brook Twp		
Global ID:			
Data Source:	Active Sites with Confirmed Contamination; Known Contaminated Site List for New Jersey (Map)		
Original Source:	KCS		
Record Date:	25-MAR-2022		

123	2 of 2	W	0.65 / 3,448.52	48.09 / 9	D&S EXPRESS INC 365 RT 22 Green Brook Twp NJ	SHWS
---------------------	--------	---	-----------------	-----------	--	------

Site ID:		Deed Notice Status:	
PI No:	011477	Deed Notice Date:	
Category:		DN Date Dt:	
Community Code:		CEA Status:	
Lead:		CEA Date:	
Home Owner:	No	CEA Date Dt:	
Unk Contam Source:		Dataload Date:	
Status:		Dataload Date Dt:	
Status Dt:		Remediation Level:	
Status Date Dt:		Remedial L:	
NPL Status:		Coordinate:	
NPL Date:		X Coordinate:	
NPL Date Dt:		Y Coordinate:	
Eng Control Status:		X:	
Eng Control Date:		Y:	
EC Date Dt:			
Site ID (Data Miner):	38595		
PI Name (Data Miner):	D&S EXPRESS INC		
Address (Data Miner):	365 RT 22		
City (Data Miner):	Green Brook Twp		

Map Key	Number of Records	Direction	Distance (mi/ft)	Elev/Diff (ft)	Site	DB
County (Data Miner): PI Name (Map): Address (Map): Municipality (Map): County (Map): Zip Code (Map): Data Source:		Somerset				
		Closed Sites with Remediated Contamination				
124	1 of 1	SW	0.66 / 3,458.69	45.56 / 6	PSE&G GSMP PL-6 GAS MAIN INSTALL MIDDLESEX RAMSEY RD & EDWARD AVE Middlesex Boro NJ	SHWS
Site ID:					Deed Notice Status:	
PI No:		742635			Deed Notice Date:	
Category:					DN Date Dt:	
Community Code:					CEA Status:	
Lead:					CEA Date:	
Home Owner:		No			CEA Date Dt:	
Unk Contam Source:					Dataload Date:	
Status:					Dataload Date Dt:	
Status Dt:					Remediation Level:	
Status Date Dt:					Remedial L:	
NPL Status:					Coordinate:	
NPL Date:					X Coordinate:	
NPL Date Dt:					Y Coordinate:	
Eng Control Status:					X:	
Eng Control Date:					Y:	
EC Date Dt:						
Site ID (Data Miner):		591220				
PI Name (Data Miner):		PSE&G GSMP PL-6 GAS MAIN INSTALL MIDDLESEX				
Address (Data Miner):		RAMSEY RD & EDWARD AVE				
City (Data Miner):		Middlesex Boro				
County (Data Miner):		Middlesex				
PI Name (Map):						
Address (Map):						
Municipality (Map):						
County (Map):						
Zip Code (Map):						
Data Source:		Closed Sites with Remediated Contamination				
125	1 of 1	SE	0.66 / 3,484.70	39.57 / 0	MIDDLESEX MINI WAREHOUSE 212 LINCOLN AVE Middlesex Boro NJ	SHWS
Site ID:		605635			Deed Notice Status:	Ongoing
PI No:		761827			Deed Notice Date:	3/16/2004, 11:00 PM
Category:		0			DN Date Dt:	2004-03-17 04:00:00 UTC
Community Code:		1211			CEA Status:	
Lead:		RAP			CEA Date:	
Home Owner:		No			CEA Date Dt:	1970-01-01 24:00:00 UTC
Unk Contam Source:		No			Dataload Date:	4/7/2024, 11:00 PM
Status:		Active - RAP			Dataload Date Dt:	2024-04-08 04:00:00 UTC
Status Dt:		5/7/2013, 11:00 PM			Remediation Level:	
Status Date Dt:		2013-05-08 04:00:00 UTC			Remedial L:	
NPL Status:					Coordinate:	NJ State Plane (NAD83) - USFEET
NPL Date:					X Coordinate:	487830
NPL Date Dt:		1970-01-01 24:00:00 UTC			Y Coordinate:	629676
Eng Control Status:		Ongoing			X:	-74.51545940306747
Eng Control Date:		12/15/2003, 12:00 AM			Y:	40.562115678527675
EC Date Dt:		2003-12-15 05:00:00 UTC				
Site ID (Data Miner):		605635				
PI Name (Data Miner):		MIDDLESEX MINI WAREHOUSE				
Address (Data Miner):		212 LINCOLN AVE				
City (Data Miner):		Middlesex Boro				

Map Key	Number of Records	Direction	Distance (mi/ft)	Elev/Diff (ft)	Site	DB
County (Data Miner):		Middlesex				
PI Name (Map):		MIDDLESEX MINI WAREHOUSE				
Address (Map):		212 LINCOLN AVE				
Municipality (Map):		Middlesex Boro				
County (Map):		Middlesex				
Zip Code (Map):		08846				
Data Source:		Active Sites with Confirmed Contamination; Known Contaminated Site List for New Jersey (Map)				

126	2 of2	W	0.67 / 3,548.64	47.52 / 8	FABRICATORS SUPPLY 367 RT 22 Green Brook Twp NJ	SHWS
Site ID:			Deed Notice Status:			
PI No: G000024279			Deed Notice Date:			
Category:			DN Date Dt:			
Community Code:			CEA Status:			
Lead:			CEA Date:			
Home Owner: No			CEA Date Dt:			
Unk Contam Source:			Dataload Date:			
Status:			Dataload Date Dt:			
Status Dt:			Remediation Level:			
Status Date Dt:			Remedial L:			
NPL Status:			Coordinate:			
NPL Date:			X Coordinate:			
NPL Date Dt:			Y Coordinate:			
Eng Control Status:			X:			
Eng Control Date:			Y:			
EC Date Dt:						
Site ID (Data Miner): 86208						

Map Key	Number of Records	Direction	Distance (mi/ft)	Elev/Diff (ft)	Site	DB
PI Name (Data Miner): Address (Data Miner): City (Data Miner): County (Data Miner): PI Name (Map): Address (Map): Municipality (Map): County (Map): Zip Code (Map): Data Source:		FABRICATORS SUPPLY 367 RT 22 Green Brook Twp Somerset Closed Sites with Remediated Contamination				

127	1 of 1	W	0.69 / 3,658.16	46.64 / 7	FLEMINGTON TILE SUPPLY 369 RT 22 E Green Brook Twp NJ	SHWS
Site ID: PI No: Category: Community Code: Lead: Home Owner: Unk Contam Source: Status: Status Dt: Status Date Dt: NPL Status: NPL Date: NPL Date Dt: Eng Control Status: Eng Control Date: EC Date Dt: Site ID (Data Miner): PI Name (Data Miner): Address (Data Miner): City (Data Miner): County (Data Miner): PI Name (Map): Address (Map): Municipality (Map): County (Map): Zip Code (Map): Data Source:		355543 438940 0 1809 RAP No No Active - RAP 11/29/2011, 12:00 AM 2011-11-29 05:00:00 UTC Ongoing 12/20/2010, 12:00 AM 2010-12-20 05:00:00 UTC 355543 FLEMINGTON TILE SUPPLY 369 RT 22 E Green Brook Twp Somerset FLEMINGTON TILE SUPPLY 369 RT 22 E Green Brook Twp Somerset 08812 Active Sites with Confirmed Contamination; Closed Sites with Remediated Contamination; Known Contaminated Site List for New Jersey (Map)				
Deed Notice Status: Deed Notice Date: DN Date Dt: CEA Status: CEA Date: CEA Date Dt: Dataload Date: Dataload Date Dt: Remediation Level: Remedial L: Coordinate: X Coordinate: Y Coordinate: X: Y:		Ongoing 10/27/2011, 11:00 PM 2011-10-28 04:00:00 UTC Ongoing 1970-01-01 24:00:00 UTC 4/7/2024, 11:00 PM 2024-04-08 04:00:00 UTC NJ State Plane (NAD83) - USFEET 488812 637618 -74.51192866794189 40.58391765506937				

128	1 of 1	NE	0.70 / 3,695.25	75.30 / 36	F&E REALTY PROPERTY 233 RT 22 Green Brook Twp NJ	SHWS
Site ID: PI No: Category: Community Code: Lead: Home Owner: Unk Contam Source: Status: Status Dt: Status Date Dt: NPL Status: NPL Date: NPL Date Dt: Eng Control Status: Eng Control Date: EC Date Dt: Site ID (Data Miner):		006405 No 1618				
Deed Notice Status: Deed Notice Date: DN Date Dt: CEA Status: CEA Date: CEA Date Dt: Dataload Date: Dataload Date Dt: Remediation Level: Remedial L: Coordinate: X Coordinate: Y Coordinate: X: Y:						

255 erisinfo.com | Environmental Risk Information Services Order No: 24070200488

Map Key	Number of Records	Direction	Distance (mi/ft)	Elev/Diff (ft)	Site	DB
NPL Date:				X Coordinate:		
NPL Date Dt:				Y Coordinate:		
Site ID (Data Miner):						
PI Name (Data Miner):		F&E REALTY PROPERTY				
Address (Data Miner):		233 RT 22				
City (Data Miner):		Green Brook Twp				
County (Data Miner):		Somerset				
PI Name (Map):						
Address (Map):						
Municipality (Map):						
Global ID:						
Data Source:		Closed Sites with Remediated Contamination				
Original Source:		KCS				
Record Date:		10-NOV-2020				

131	1 of 1	NE	0.71 / 3,745.93	73.96 / 35	PSE&G GREEN BROOK SUBSTATION 231 RT 22 Green Brook Twp NJ	SHWS
<hr/>						
Site ID:			Deed Notice Status:			
PI No: 785548			Deed Notice Date:			
Category:			DN Date Dt:			
Community Code:			CEA Status:			
Lead:			CEA Date:			
Home Owner: No			CEA Date Dt:			
Unk Contam Source:			Dataload Date:			
Status:			Dataload Date Dt:			
Status Dt:			Remediation Level:			
Status Date Dt:			Remedial L:			
NPL Status:			Coordinate:			
NPL Date:			X Coordinate:			
NPL Date Dt:			Y Coordinate:			
Eng Control Status:			X:			
Eng Control Date:			Y:			
EC Date Dt:						
Site ID (Data Miner):			270277			
PI Name (Data Miner):			PSE&G GREEN BROOK SUBSTATION			
Address (Data Miner):			231 RT 22			
City (Data Miner):			Green Brook Twp			
County (Data Miner):			Somerset			
PI Name (Map):						
Address (Map):						
Municipality (Map):						
County (Map):						
Zip Code (Map):						
Data Source:			Closed Sites with Remediated Contamination			

132	1 of 1	S	0.71 / 3,749.63	49.15 / 10	MIDDLESEX BORO MUNICIPAL BUILDING & LANDFILL 1200 MOUNTAIN AVE Middlesex Boro NJ	SHWS
Site ID: PI No: 024189 Category: Community Code: Lead: Home Owner: No Unk Contam Source: Status: Status Dt: Status Date Dt: NPL Status: NPL Date:			Deed Notice Status: Deed Notice Date: DN Date Dt: CEA Status: CEA Date: CEA Date Dt: Dataload Date: Dataload Date Dt: Remediation Level: Remedial L: Coordinate: X Coordinate:			

Map Key	Number of Records	Direction	Distance (mi/ft)	Elev/Diff (ft)	Site	DB
NPL Date Dt:				Y Coordinate:		
Eng Control Status:				X:		
Eng Control Date:				Y:		
EC Date Dt:						
Site ID (Data Miner):		5655				
PI Name (Data Miner):		MIDDLESEX BORO MUNICIPAL BUILDING & LANDFILL				
Address (Data Miner):		1200 MOUNTAIN AVE				
City (Data Miner):		Middlesex Boro				
County (Data Miner):		Middlesex				
PI Name (Map):						
Address (Map):						
Municipality (Map):						
County (Map):						
Zip Code (Map):						
Data Source:		Closed Sites with Remediated Contamination				

133	2 of 2	NW	0.73 / 3,831.34	384.72 / 345	11 DOGWOOD HILL LANE 11 DOGWOOD HILL Green Brook Twp NJ	SHWS
Site ID:			Deed Notice Status:			
PI No:		805801	Deed Notice Date:			
Category:			DN Date Dt:			
Community Code:			CEA Status:			
Lead:			CEA Date:			
Home Owner:		Yes	CEA Date Dt:			
Unk Contam Source:			Dataload Date:			
Status:			Dataload Date Dt:			
Status Dt:			Remediation Level:			

Map Key	Number of Records	Direction	Distance (mi/ft)	Elev/Diff (ft)	Site	DB
Status Date Dt:				Remedial L:		
NPL Status:				Coordinate:		
NPL Date:				X Coordinate:		
NPL Date Dt:				Y Coordinate:		
Eng Control Status:				X:		
Eng Control Date:				Y:		
EC Date Dt:						
Site ID (Data Miner):		630347				
PI Name (Data Miner):		11 DOGWOOD HILL LANE				
Address (Data Miner):		11 DOGWOOD HILL				
City (Data Miner):		Green Brook Twp				
County (Data Miner):		Somerset				
PI Name (Map):						
Address (Map):						
Municipality (Map):						
County (Map):						
Zip Code (Map):						
Data Source:		Closed Sites with Remediated Contamination				

134	1 of 1	E	0.73 / 3,872.09	53.71 / 14	319 BOUND BROOK 319 BOUND BROOK RD Middlesex Boro NJ	SHWS
Site ID:			Deed Notice Status:			
PI No: 193900			Deed Notice Date:			
Category:			DN Date Dt:			
Community Code:			CEA Status:			
Lead:			CEA Date:			
Home Owner: No			CEA Date Dt:			
Unk Contam Source:			Dataload Date:			
Status:			Dataload Date Dt:			
Status Dt:			Remediation Level:			
Status Date Dt:			Remedial L:			
NPL Status:			Coordinate:			
NPL Date:			X Coordinate:			
NPL Date Dt:			Y Coordinate:			
Eng Control Status:			X:			
Eng Control Date:			Y:			
EC Date Dt:						
Site ID (Data Miner): 415482						
PI Name (Data Miner): 319 BOUND BROOK						
Address (Data Miner): 319 BOUND BROOK RD						
City (Data Miner): Middlesex Boro						
County (Data Miner): Middlesex						
PI Name (Map):						
Address (Map):						
Municipality (Map):						
County (Map):						
Zip Code (Map):						
Data Source: Closed Sites with Remediated Contamination						

135	1 of 2	WNW	0.74 / 3,908.66	383.18 / 344	97 MORNING GLORY ROAD 97 MORNING GLORY RD Warren Twp NJ	DSHW
Site ID:	523490				Dataload Date:	
Site ID 2:					Dataload Date Dt:	
PI No:	657659				Remediation Level:	
Category:					Remedial L:	
Status:					Lead:	
Status Dt:					Unk Contam Source:	
Status Date Dt:					Community Code:	
CEA Status:					Home Owner:	Yes
CEA Date:					Zip Code:	
CEA Date Dt:					County:	

Map Key	Number of Records	Direction	Distance (mi/ft)	Elev/Diff (ft)	Site	DB
Deed Notice Status:				Coordinate:		
Deed Notice Date:				Latitude:		
DN Date Dt:				Longitude:		
Eng Control Status:				Point X:		
Eng Control Date:				Point Y:		
EC Date Dt:				X Coord No :		
NPL Status:				Y Coord No:		
NPL Date:				X Coordinate:		
NPL Date Dt:				Y Coordinate:		
Site ID (Data Miner):						
PI Name (Data Miner):		97 MORNING GLORY ROAD				
Address (Data Miner):		97 MORNING GLORY RD				
City (Data Miner):		Warren Twp				
County (Data Miner):		Somerset				
PI Name (Map):						
Address (Map):						
Municipality (Map):						
Global ID:						
Data Source:		Closed Sites with Remediated Contamination				
Original Source:		KCS				
Record Date:		10-NOV-2020				

135	2 of 2	WNW	0.74 / 3,908.66	383.18 / 344	97 MORNING GLORY ROAD 97 MORNING GLORY RD Warren Twp NJ	SHWS
<hr/>						
Site ID:			Deed Notice Status:			
PI No: 657659			Deed Notice Date:			
Category:			DN Date Dt:			
Community Code:			CEA Status:			
Lead:			CEA Date:			
Home Owner: Yes			CEA Date Dt:			
Unk Contam Source:			Dataload Date:			
Status:			Dataload Date Dt:			
Status Dt:			Remediation Level:			
Status Date Dt:			Remedial L:			
NPL Status:			Coordinate:			
NPL Date:			X Coordinate:			
NPL Date Dt:			Y Coordinate:			
Eng Control Status:			X:			
Eng Control Date:			Y:			
EC Date Dt:						
Site ID (Data Miner):			523490			
PI Name (Data Miner):			97 MORNING GLORY ROAD			
Address (Data Miner):			97 MORNING GLORY RD			
City (Data Miner):			Warren Twp			
County (Data Miner):			Somerset			
PI Name (Map):						
Address (Map):						
Municipality (Map):						
County (Map):						
Zip Code (Map):						
Data Source:			Closed Sites with Remediated Contamination			

136	1 of 1	E	0.75 / 3,949.69	53.61 / 14	DELTA 305 BOUND BROOK RD Middlesex Boro NJ	SHWS
Site ID:			5682		Deed Notice Status:	
PI No:			010569		Deed Notice Date:	
Category:			1		DN Date Dt: 1970-01-01 24:00:00 UTC	
Community Code:			1211		CEA Status: Ongoing	
Lead:			LSRP		CEA Date: 1/31/2014, 12:00 AM	
Home Owner:			No		CEA Date Dt: 2014-01-31 05:00:00 UTC	
Unk Contam Source:			Yes		Dataload Date: 4/7/2024, 11:00 PM	

Map Key	Number of Records	Direction	Distance (mi/ft)	Elev/Diff (ft)	Site	DB
Status:	Active				Dataload Date Dt: 2024-04-08 04:00:00 UTC	
Status Dt:	6/15/2009, 11:00 PM				Remediation Level: C3	
Status Date Dt:	2009-06-16 04:00:00 UTC				Remedial L: LSRP 2-10 CAOC	
NPL Status:					Coordinate: NJ State Plane (NAD83) - USFEET	
NPL Date:					X Coordinate: 497736	
NPL Date Dt:	1970-01-01 24:00:00 UTC				Y Coordinate: 638091	
Eng Control Status:					X: -74.47979684623682	
Eng Control Date:					Y: 40.585214932530704	
EC Date Dt:	1970-01-01 24:00:00 UTC					
Site ID (Data Miner):	5682					
PI Name (Data Miner):	DELTA					
Address (Data Miner):	305 BOUND BROOK RD					
City (Data Miner):	Middlesex Boro					
County (Data Miner):	Middlesex					
PI Name (Map):	DELTA					
Address (Map):	305 BOUNDBROOK RD					
Municipality (Map):	Middlesex Boro					
County (Map):	Middlesex					
Zip Code (Map):	08846					
Data Source:	Active Sites with Confirmed Contamination; Known Contaminated Site List for New Jersey (Map)					

137	1 of 1	E	0.75 / 3,977.91	52.65 / 13	108 VOGEL PLACE 108 VOGEL PL Middlesex Boro NJ	DSHW
Site ID:	718928				Dataload Date: 8/29/2023, 11:00 PM	
Site ID 2:					Dataload Date Dt: 2023-08-30 04:00:00 UTC	
PI No:	1031866				Remediation Level:	
Category:					Remedial L: LSRP 0-1 CAOC	
Status:	Active				Lead: LSRP	
Status Dt:	8/21/2023, 11:00 PM				Unk Contam Source: No	
Status Date Dt:	2023-08-22 04:00:00 UTC				Community Code: 1211	
CEA Status:					Home Owner: No	
CEA Date:					Zip Code: 08846	
CEA Date Dt:	1970-01-01 24:00:00 UTC				County: Middlesex	
Deed Notice Status:					Coordinate: NJ State Plane (NAD83) - USFEET	
Deed Notice Date:					Latitude:	
DN Date Dt:	1970-01-01 24:00:00 UTC				Longitude:	
Eng Control Status:					Point X: -74.47945471706105	
Eng Control Date:					Point Y: 40.5854427151746	
EC Date Dt:	1970-01-01 24:00:00 UTC				X Coord No :	
NPL Status:					Y Coord No:	
NPL Date:					X Coordinate: 497831	
NPL Date Dt:	1970-01-01 24:00:00 UTC				Y Coordinate: 638174	
Site ID (Data Miner):	718928					
PI Name (Data Miner):	108 VOGEL PLACE					
Address (Data Miner):	108 VOGEL PL					
City (Data Miner):	Middlesex Boro					
County (Data Miner):	Middlesex					
PI Name (Map):	108 VOGEL PLACE					
Address (Map):	108 Vogel Place					
Municipality (Map):	Middlesex Boro					
Global ID:						
Data Source:	Active Sites with Confirmed Contamination; Known Contaminated Site List for New Jersey (Map)					
Original Source:	KCS					
Record Date:	01-SEP-2023					

138	1 of 2	WNW	0.76 / 3,989.92	365.63 / 326	85 MORNING GLORY ROAD 85 MORNING GLORY RD Warren Twp NJ	DSHW
Site ID:	611458				Dataload Date:	
Site ID 2:					Dataload Date Dt:	
PI No:	771282				Remediation Level:	
Category:					Remedial L:	

Map Key	Number of Records	Direction	Distance (mi/ft)	Elev/Diff (ft)	Site	DB
<div> <div> Status: Status Dt: Status Date Dt: CEA Status: CEA Date: CEA Date Dt: Deed Notice Status: Deed Notice Date: DN Date Dt: Eng Control Status: Eng Control Date: EC Date Dt: NPL Status: NPL Date: NPL Date Dt: Site ID (Data Miner): PI Name (Data Miner): Address (Data Miner): City (Data Miner): County (Data Miner): PI Name (Map): Address (Map): Municipality (Map): Global ID: Data Source: Original Source: Record Date: </div> <div> 85 MORNING GLORY ROAD 85 MORNING GLORY RD Warren Twp Somerset Closed Sites with Remediated Contamination KCS 10-NOV-2020 </div> <div> Lead: Unk Contam Source: Community Code: Home Owner: Yes Zip Code: County: Coordinate: Latitude: Longitude: Point X: Point Y: X Coord No : Y Coord No: X Coordinate: Y Coordinate: </div> </div>						

138	2 of2	WNW	0.76 / 3,989.92	365.63 / 326	85 MORNING GLORY ROAD 85 MORNING GLORY RD Warren Twp NJ	SHWS
<div> <div> Site ID: PI No: 771282 Category: Community Code: Lead: Home Owner: Yes Unk Contam Source: Status: Status Dt: Status Date Dt: NPL Status: NPL Date: NPL Date Dt: Eng Control Status: Eng Control Date: EC Date Dt: Site ID (Data Miner): PI Name (Data Miner): Address (Data Miner): City (Data Miner): County (Data Miner): PI Name (Map): Address (Map): Municipality (Map): County (Map): Zip Code (Map): Data Source: </div> <div> 611458 85 MORNING GLORY ROAD 85 MORNING GLORY RD Warren Twp Somerset Closed Sites with Remediated Contamination </div> <div> Deed Notice Status: Deed Notice Date: DN Date Dt: CEA Status: CEA Date: CEA Date Dt: Dataload Date: Dataload Date Dt: Remediation Level: Remedial L: Coordinate: X Coordinate: Y Coordinate: X: Y: </div> </div>						

139	1 of2	WNW	0.76 / 3,997.39	367.16 / 328	WARREN AUTO INC 82 MORNING GLORY RD Warren Twp NJ	DSHW
<div> <div> Site ID: 46085 </div> <div> Dataload Date: </div> </div>						

Map Key	Number of Records	Direction	Distance (mi/ft)	Elev/Diff (ft)	Site	DB
Site ID 2: PI No: Category: Status: Status Dt: Status Date Dt: CEA Status: CEA Date: CEA Date Dt: Deed Notice Status: Deed Notice Date: DN Date Dt: Eng Control Status: Eng Control Date: EC Date Dt: NPL Status: NPL Date: NPL Date Dt: Site ID (Data Miner): PI Name (Data Miner): Address (Data Miner): City (Data Miner): County (Data Miner): PI Name (Map): Address (Map): Municipality (Map): Global ID: Data Source: Original Source: Record Date:	006505				Dataload Date Dt: Remediation Level: Remedial L: Lead: Unk Contam Source: Community Code: Home Owner: No Zip Code: County: Coordinate: Latitude: Longitude: Point X: Point Y: X Coord No : Y Coord No: X Coordinate: Y Coordinate:	
		WARREN AUTO INC 82 MORNING GLORY RD Warren Twp Somerset				
		Closed Sites with Remediated Contamination KCS 10-NOV-2020				
139	2 of2	WNW	0.76 / 3,997.39	367.16 / 328	WARREN AUTO INC 82 MORNING GLORY RD Warren Twp NJ	SHWS
Site ID: PI No: Category: Community Code: Lead: Home Owner: Unk Contam Source: Status: Status Dt: Status Date Dt: NPL Status: NPL Date: NPL Date Dt: Eng Control Status: Eng Control Date: EC Date Dt: Site ID (Data Miner): PI Name (Data Miner): Address (Data Miner): City (Data Miner): County (Data Miner): PI Name (Map): Address (Map): Municipality (Map): County (Map): Zip Code (Map): Data Source:	006505				Deed Notice Status: Deed Notice Date: DN Date Dt: CEA Status: CEA Date: CEA Date Dt: Dataload Date: Dataload Date Dt: Remediation Level: Remedial L: Coordinate: X Coordinate: Y Coordinate: X: Y:	
	No					
		46085 WARREN AUTO INC 82 MORNING GLORY RD Warren Twp Somerset				
		Closed Sites with Remediated Contamination				
140	1 of2	WNW	0.76 / 4,023.16	366.45 / 327	80 MORNING GLORY ROAD 80 MORNING GLORY RD	DSHW

Map Key	Number of Records	Direction	Distance (mi/ft)	Elev/Diff (ft)	Site	DB
Warren Twp NJ						
Site ID:	341956				Dataload Date:	
Site ID 2:					Dataload Date Dt:	
PI No:	422940				Remediation Level:	
Category:					Remedial L:	
Status:					Lead:	
Status Dt:					Unk Contam Source:	
Status Date Dt:					Community Code:	
CEA Status:					Home Owner:	Yes
CEA Date:					Zip Code:	
CEA Date Dt:					County:	
Deed Notice Status:					Coordinate:	
Deed Notice Date:					Latitude:	
DN Date Dt:					Longitude:	
Eng Control Status:					Point X:	
Eng Control Date:					Point Y:	
EC Date Dt:					X Coord No :	
NPL Status:					Y Coord No:	
NPL Date:					X Coordinate:	
NPL Date Dt:					Y Coordinate:	
Site ID (Data Miner):						
PI Name (Data Miner):		80 MORNING GLORY ROAD				
Address (Data Miner):		80 MORNING GLORY RD				
City (Data Miner):		Warren Twp				
County (Data Miner):		Somerset				
PI Name (Map):						
Address (Map):						
Municipality (Map):						
Global ID:						
Data Source:		Closed Sites with Remediated Contamination				
Original Source:		KCS				
Record Date:		10-NOV-2020				
140	2 of 2	WNW	0.76 / 4,023.16	366.45 / 327	80 MORNING GLORY ROAD 80 MORNING GLORY RD Warren Twp NJ	SHWS
Site ID:					Deed Notice Status:	
PI No:	422940				Deed Notice Date:	
Category:					DN Date Dt:	
Community Code:					CEA Status:	
Lead:					CEA Date:	
Home Owner:	Yes				CEA Date Dt:	
Unk Contam Source:					Dataload Date:	
Status:					Dataload Date Dt:	
Status Dt:					Remediation Level:	
Status Date Dt:					Remedial L:	
NPL Status:					Coordinate:	
NPL Date:					X Coordinate:	
NPL Date Dt:					Y Coordinate:	
Eng Control Status:					X:	
Eng Control Date:					Y:	
EC Date Dt:						
Site ID (Data Miner):		341956				
PI Name (Data Miner):		80 MORNING GLORY ROAD				
Address (Data Miner):		80 MORNING GLORY RD				
City (Data Miner):		Warren Twp				
County (Data Miner):		Somerset				
PI Name (Map):						
Address (Map):						
Municipality (Map):						
County (Map):						
Zip Code (Map):						
Data Source:		Closed Sites with Remediated Contamination				

Map Key	Number of Records	Direction	Distance (mi/ft)	Elev/Diff (ft)	Site	DB
141	1 of 2	SE	0.80 / 4,200.78	52.26 / 13	BORDEN INC 930 LINCOLN BLVD MIDDLESEX NJ 08846-2563	RCRA CORRACTS
EPA Handler ID:		NJD002170439				
Gen Status Universe:		No Report				
Contact Name:						
Contact Address:		180 , E BROAD ST , , COLUMBUS , NJ, 43215 , US				
Contact Phone No and Ext:						
Contact Email:						
Contact Country:		US				
County Name:		MIDDLESEX				
EPA Region:		02				
Land Type:						
Receive Date:		20070101				
Location Latitude:		40.576836				
Location Longitude:		-74.486348				
<u>Event/Area Details</u>						
Area Name:		TANKS 8 AND 9 SUMP PUMPS IN EXCAVATED				
Event Code:						
Corrective Action Event Descri:						
Actual Date of Event:						
Orig Sched Event Date:						
New Sched Event Date:						
Best Date:						
Groundwater Release Indicator:		Yes				
Soil Release Indicator:		Yes				
Air Release Indicator:						
Surface Waste Release Ind:						
Event Responsible Agency:						
Area Name:		SITEWIDE				
Event Code:		CA050				
Corrective Action Event Descri:		RFA COMPLETED				
Actual Date of Event:		19960424				
Orig Sched Event Date:						
New Sched Event Date:						
Best Date:		19960424				
Groundwater Release Indicator:		Yes				
Soil Release Indicator:		Yes				
Air Release Indicator:						
Surface Waste Release Ind:						
Event Responsible Agency:		E				
Area Name:		SITEWIDE				
Event Code:		CA075HI				
Corrective Action Event Descri:		CA PRIORITIZATION-HIGH CA PRIORITY				
Actual Date of Event:		19960424				
Orig Sched Event Date:						
New Sched Event Date:						
Best Date:		19960424				
Groundwater Release Indicator:		Yes				
Soil Release Indicator:		Yes				
Air Release Indicator:						
Surface Waste Release Ind:						
Event Responsible Agency:		E				
Area Name:		SITEWIDE				
Event Code:		CA225YE				
Corrective Action Event Descri:		STABILIZATION MEASURES EVALUATION-FACILITY IS AMENABLE TO STABILIZATION				
Actual Date of Event:		19931210				
Orig Sched Event Date:						
New Sched Event Date:						
Best Date:		19931210				

Map Key	Number of Records	Direction	Distance (mi/ft)	Elev/Diff (ft)	Site	DB
---------	-------------------	-----------	------------------	----------------	------	----

Groundwater Release Indicator: Yes
 Soil Release Indicator: Yes
 Air Release Indicator:
 Surface Waste Release Ind:
 Event Responsible Agency: E

Violation/Evaluation Summary

Note: NO VIOLATIONS: All of the compliance records associated with this facility (EPA ID) indicate NO VIOLATIONS; Compliance Monitoring and Enforcement table dated Apr, 2024.

Evaluation Details

Evaluation Start Date: 19940913
Evaluation Type Description: CASE DEVELOPMENT INSPECTION
Violation Short Description:
Return to Compliance Date:
Evaluation Agency: State

Evaluation Start Date: 19920220
Evaluation Type Description: COMPLIANCE EVALUATION INSPECTION
Violation Short Description:
Return to Compliance Date:
Evaluation Agency: State

Evaluation Start Date: 19870515
Evaluation Type Description: COMPLIANCE EVALUATION INSPECTION
Violation Short Description:
Return to Compliance Date:
Evaluation Agency: State

Handler Summary

Importer Activity: No
Mixed Waste Generator: No
Transporter Activity: No
Transfer Facility: No
Onsite Burner: No
Smelting, Melting and Refining: No
Underground Injection Control: No
Commercial TSD: No
Used Oil Transporter: No
Used Oil Transfer Facility: No
Used Oil Processor: No
Used Oil Refiner: No
Used Oil Burner: No
Used Oil Market Burner: No
Used Oil Spec Marketer: No

Hazardous Waste Handler Details

Sequence No: 1
Receive Date: 19800818
Handler Name: BORDEN INC
Federal Waste Generator Code: 2
Generator Code Description: Small Quantity Generator
Source Type: Notification

Waste Code Details

Hazardous Waste Code: D000
Waste Code Description: DESCRIPTION

Map Key	Number of Records	Direction	Distance (mi/ft)	Elev/Diff (ft)	Site	DB
Hazardous Waste Code: Waste Code Description:		D001 IGNITABLE WASTE				
Hazardous Waste Code: Waste Code Description:		D002 CORROSIVE WASTE				
Hazardous Waste Code: Waste Code Description:		D003 REACTIVE WASTE				
Hazardous Waste Code: Waste Code Description:		P102 2-PROPYN-1-OL (OR) PROPARGYL ALCOHOL				
Hazardous Waste Code: Waste Code Description:		U002 2-PROPANONE (I) (OR) ACETONE (I)				
Hazardous Waste Code: Waste Code Description:		U043 ETHENE, CHLORO- (OR) VINYL CHLORIDE				
Hazardous Waste Code: Waste Code Description:		U044 CHLOROFORM (OR) METHANE, TRICHLORO-				
Hazardous Waste Code: Waste Code Description:		U088 1,2-BENZENEDICARBOXYLIC ACID, DIETHYL ESTER (OR) DIETHYL PHTHALATE				
Hazardous Waste Code: Waste Code Description:		U102 1,2-BENZENEDICARBOXYLIC ACID, DIMETHYL ESTER (OR) DIMETHYL PHTHALATE				
Hazardous Waste Code: Waste Code Description:		U107 1,2-BENZENEDICARBOXYLIC ACID, DIOCTYL ESTER (OR) DI-N-OCTYL PHTHALATE				
Hazardous Waste Code: Waste Code Description:		U112 ACETIC ACID, ETHYL ESTER (I) (OR) ETHYL ACETATE (I)				
Hazardous Waste Code: Waste Code Description:		U154 METHANOL (I) (OR) METHYL ALCOHOL (I)				
Hazardous Waste Code: Waste Code Description:		U156 CARBONCHLORIDIC ACID, METHYL ESTER, (I,T) (OR) METHYL CHLOROCARBONATE (I,T)				
Hazardous Waste Code: Waste Code Description:		U159 2-BUTANONE (I,T) (OR) METHYL ETHYL KETONE (MEK) (I,T)				
Hazardous Waste Code: Waste Code Description:		U161 4-METHYL-2-PENTANONE (I) (OR) METHYL ISOBUTYL KETONE (I) (OR) PENTANOL, 4-METHYL-				
Hazardous Waste Code: Waste Code Description:		U186 1,3-PENTADIENE (I) (OR) 1-METHYLBUTADIENE (I)				
Hazardous Waste Code: Waste Code Description:		U210 ETHENE, TETRACHLORO- (OR) TETRACHLOROETHYLENE				
Hazardous Waste Code: Waste Code Description:		U220 BENZENE, METHYL- (OR) TOLUENE				
Hazardous Waste Code: Waste Code Description:		U226 ETHANE, 1,1,1-TRICHLORO- (OR) METHYL CHLOROFORM				
Hazardous Waste Code: Waste Code Description:		U228 ETHENE, TRICHLORO- (OR) TRICHLOROETHYLENE				
Hazardous Waste Code: Waste Code Description:		U238 CARBAMIC ACID, ETHYL ESTER (OR) ETHYL CARBAMATE (URETHANE)				
Hazardous Waste Code: Waste Code Description:		U239 BENZENE, DIMETHYL- (I,T) (OR) XYLENE (I)				

Hazardous Waste Handler Details

Map Key	Number of Records	Direction	Distance (mi/ft)	Elev/Diff (ft)	Site	DB
Sequence No:		1				
Receive Date:		19801119				
Handler Name:		BORDEN INC				
Federal Waste Generator Code:		N				
Generator Code Description:		Not a Generator, Verified				
Source Type:		Part A				
<u>Waste Code Details</u>						
Hazardous Waste Code:		D001				
Waste Code Description:		IGNITABLE WASTE				
Hazardous Waste Code:		U002				
Waste Code Description:		2-PROPANONE (I) (OR) ACETONE (I)				
Hazardous Waste Code:		U159				
Waste Code Description:		2-BUTANONE (I,T) (OR) METHYL ETHYL KETONE (MEK) (I,T)				
Hazardous Waste Code:		U220				
Waste Code Description:		BENZENE, METHYL- (OR) TOLUENE				
Hazardous Waste Code:		U226				
Waste Code Description:		ETHANE, 1,1,1-TRICHLORO- (OR) METHYL CHLOROFORM				
Hazardous Waste Code:		U239				
Waste Code Description:		BENZENE, DIMETHYL- (I,T) (OR) XYLENE (I)				
<u>Hazardous Waste Handler Details</u>						
Sequence No:		1				
Receive Date:		19900307				
Handler Name:		BORDEN PKG & INDUST PRODUCTS				
Federal Waste Generator Code:		1				
Generator Code Description:		Large Quantity Generator				
Source Type:		Annual/Biennial Report				
<u>Hazardous Waste Handler Details</u>						
Sequence No:		2				
Receive Date:		19940311				
Handler Name:		BORDEN INC				
Federal Waste Generator Code:		1				
Generator Code Description:		Large Quantity Generator				
Source Type:		Annual/Biennial Report				
<u>Hazardous Waste Handler Details</u>						
Sequence No:		1				
Receive Date:		20060101				
Handler Name:		BORDEN INC				
Federal Waste Generator Code:		N				
Generator Code Description:		Not a Generator, Verified				
Source Type:		Implementer				
<u>Hazardous Waste Handler Details</u>						
Sequence No:		2				
Receive Date:		20070101				
Handler Name:		BORDEN INC				
Federal Waste Generator Code:		N				
Generator Code Description:		Not a Generator, Verified				
Source Type:		Implementer				

Map Key	Number of Records	Direction	Distance (mi/ft)	Elev/Diff (ft)	Site	DB
---------	-------------------	-----------	------------------	----------------	------	----

Owner/Operator Details

Owner/Operator Ind:	Current Operator	Street No:	
Type:	Private	Street 1:	180 EAST BROAD ST
Name:	BORDEN INC	Street 2:	
Date Became Current:		City:	OPERCITY
Date Ended Current:		State:	OH
Phone:	201-356-4600	Country:	US
Source Type:	Implementer	Zip Code:	99999
Owner/Operator Ind:	Current Operator	Street No:	
Type:	Private	Street 1:	180 EAST BROAD ST
Name:	BORDEN INC	Street 2:	
Date Became Current:		City:	OPERCITY
Date Ended Current:		State:	OH
Phone:	201-356-4600	Country:	
Source Type:	Part A	Zip Code:	99999
Owner/Operator Ind:	Current Owner	Street No:	
Type:	Private	Street 1:	180 E BROAD ST
Name:	BORDEN INC	Street 2:	
Date Became Current:		City:	COLUMBUS
Date Ended Current:		State:	OH
Phone:	201-356-4600	Country:	
Source Type:	Notification	Zip Code:	43215
Owner/Operator Ind:	Current Owner	Street No:	
Type:	Private	Street 1:	180 E BROAD ST
Name:	BORDEN INC	Street 2:	
Date Became Current:		City:	COLUMBUS
Date Ended Current:		State:	OH
Phone:	201-356-4600	Country:	US
Source Type:	Implementer	Zip Code:	43215

Historical Handler Details

Receive Dt:	20060101
Generator Code Description:	Not a Generator, Verified
Handler Name:	BORDEN INC
Receive Dt:	19940311
Generator Code Description:	Large Quantity Generator
Handler Name:	BORDEN INC
Receive Dt:	19900307
Generator Code Description:	Large Quantity Generator
Handler Name:	BORDEN PKG & INDUST PRODUCTS
Receive Dt:	19801119
Generator Code Description:	Not a Generator, Verified
Handler Name:	BORDEN INC
Receive Dt:	19800818
Generator Code Description:	Small Quantity Generator
Handler Name:	BORDEN INC

141	2 of2	SE	0.80 / 4,200.78	52.26 / 13	BORDEN CHEMICAL A & G DIV 930 LINCOLN BLVD Middlesex Boro NJ	SHWS
---------------------	-------	----	--------------------	---------------	--	------

Site ID:	14837	Deed Notice Status:	
PI No:	010645	Deed Notice Date:	
Category:	1	DN Date Dt:	1970-01-01 24:00:00 UTC
Community Code:	1211	CEA Status:	Ongoing
Lead:	LSRP	CEA Date:	6/10/2018, 11:00 PM
Home Owner:	No	CEA Date Dt:	2018-06-11 04:00:00 UTC

Map Key	Number of Records	Direction	Distance (mi/ft)	Elev/Diff (ft)	Site	DB
Unk Contam Source:	No				Dataload Date: 4/7/2024, 11:00 PM	
Status:	Active				Dataload Date Dt: 2024-04-08 04:00:00 UTC	
Status Dt:	5/7/2012, 11:00 PM				Remediation Level: D	
Status Date Dt:	2012-05-08 04:00:00 UTC				Remedial L: LSRP 0-1 CAOC	
NPL Status:					Coordinate: NJ State Plane (NAD83) - USFEET	
NPL Date:					X Coordinate: 496155.86	
NPL Date Dt:	1970-01-01 24:00:00 UTC				Y Coordinate: 635048.74	
Eng Control Status:					X: -74.48548815631088	
Eng Control Date:					Y: 40.57686450132905	
EC Date Dt:	1970-01-01 24:00:00 UTC					
Site ID (Data Miner):	14837					
PI Name (Data Miner):	BORDEN CHEMICAL A & G DIV					
Address (Data Miner):	930 LINCOLN BLVD					
City (Data Miner):	Middlesex Boro					
County (Data Miner):	Middlesex					
PI Name (Map):	BORDEN CHEMICAL A & G DIV					
Address (Map):	930 LINCOLN BLVD					
Municipality (Map):	Middlesex Boro					
County (Map):	Middlesex					
Zip Code (Map):	08846					
Data Source:	Active Sites with Confirmed Contamination; Known Contaminated Site List for New Jersey (Map)					

142	1 of 1	SE	0.80 / 4,228.09	51.85 / 12	PHOTONICS MANAGEMENT CORP 906 LINCOLN BLVD Middlesex Boro NJ	SHWS
Site ID:					Deed Notice Status:	
PI No:	G000009435				Deed Notice Date:	
Category:					DN Date Dt:	
Community Code:					CEA Status:	
Lead:					CEA Date:	
Home Owner:	No				CEA Date Dt:	
Unk Contam Source:					Dataload Date:	
Status:					Dataload Date Dt:	
Status Dt:					Remediation Level:	
Status Date Dt:					Remedial L:	
NPL Status:					Coordinate:	
NPL Date:					X Coordinate:	
NPL Date Dt:					Y Coordinate:	
Eng Control Status:					X:	
Eng Control Date:					Y:	
EC Date Dt:						
Site ID (Data Miner):	76923					
PI Name (Data Miner):	PHOTONICS MANAGEMENT CORP					
Address (Data Miner):	906 LINCOLN BLVD					
City (Data Miner):	Middlesex Boro					
County (Data Miner):	Middlesex					
PI Name (Map):						
Address (Map):						
Municipality (Map):						
County (Map):						
Zip Code (Map):						
Data Source:	Closed Sites with Remediated Contamination					

143	1 of 1	WNW	0.80 / 4,238.31	365.98 / 327	72 MORNING GLORY ROAD 72 MORNING GLORY RD Warren Twp NJ	SHWS
Site ID:	727706				Deed Notice Status:	
PI No:	1054615				Deed Notice Date:	
Category:					DN Date Dt:	1970-01-01 24:00:00 UTC
Community Code:	1820				CEA Status:	
Lead:	UHOT				CEA Date:	
Home Owner:	Yes				CEA Date Dt:	1970-01-01 24:00:00 UTC

Map Key	Number of Records	Direction	Distance (mi/ft)	Elev/Diff (ft)	Site	DB
<div> <div> Unk Contam Source: No Status: Active Status Dt: 3/31/2024, 11:00 PM Status Date Dt: 2024-04-01 04:00:00 UTC NPL Status: NPL Date: NPL Date Dt: 1970-01-01 24:00:00 UTC Eng Control Status: Eng Control Date: EC Date Dt: 1970-01-01 24:00:00 UTC Site ID (Data Miner): 727706 PI Name (Data Miner): 72 MORNING GLORY ROAD Address (Data Miner): 72 MORNING GLORY RD City (Data Miner): Warren Twp County (Data Miner): Somerset PI Name (Map): 72 MORNING GLORY ROAD Address (Map): 72 MORNING GLORY ROAD Municipality (Map): Warren Twp County (Map): Somerset Zip Code (Map): 07059 Data Source: Active Sites with Confirmed Contamination; Known Contaminated Site List for New Jersey (Map) </div> <div> Dataload Date: 4/7/2024, 11:00 PM Dataload Date Dt: 2024-04-08 04:00:00 UTC Remediation Level: C1 Remedial L: Coordinate: NJ State Plane (NAD83) - USFEET X Coordinate: 489402 Y Coordinate: 642023 X: -74.50980610106569 Y: 40.59600997050467 </div> </div>						
144	1 of 1	SE	0.81 / 4,266.20	49.42 / 10	J&S CLARK PROVISION CO INC 900 LINCOLN BLVD Middlesex Boro NJ	SHWS
<div> <div> Site ID: PI No: 005654 Category: Community Code: Lead: Home Owner: No Unk Contam Source: Status: Status Dt: Status Date Dt: NPL Status: NPL Date: NPL Date Dt: Eng Control Status: Eng Control Date: EC Date Dt: Site ID (Data Miner): 13750 PI Name (Data Miner): J&S CLARK PROVISION CO INC Address (Data Miner): 900 LINCOLN BLVD City (Data Miner): Middlesex Boro County (Data Miner): Middlesex PI Name (Map): Address (Map): Municipality (Map): County (Map): Zip Code (Map): Data Source: Closed Sites with Remediated Contamination </div> <div> Deed Notice Status: Deed Notice Date: DN Date Dt: CEA Status: CEA Date: CEA Date Dt: Dataload Date: Dataload Date Dt: Remediation Level: Remedial L: Coordinate: X Coordinate: Y Coordinate: X: Y: </div> </div>						
145	1 of 2	NW	0.81 / 4,293.25	361.52 / 322	68 MORNING GLORY ROAD 68 MORNING GLORY RD Warren Twp NJ	DSHW
<div> <div> Site ID: 200904 Site ID 2: PI No: 264286 Category: Status: Status Dt: Status Date Dt: </div> <div> Dataload Date: Dataload Date Dt: Remediation Level: Remedial L: Lead: Unk Contam Source: Community Code: </div> </div>						

Map Key	Number of Records	Direction	Distance (mi/ft)	Elev/Diff (ft)	Site	DB
CEA Status:				Home Owner:	Yes	
CEA Date:				Zip Code:		
CEA Date Dt:				County:		
Deed Notice Status:				Coordinate:		
Deed Notice Date:				Latitude:		
DN Date Dt:				Longitude:		
Eng Control Status:				Point X:		
Eng Control Date:				Point Y:		
EC Date Dt:				X Coord No :		
NPL Status:				Y Coord No:		
NPL Date:				X Coordinate:		
NPL Date Dt:				Y Coordinate:		
Site ID (Data Miner):						
PI Name (Data Miner):			68 MORNING GLORY ROAD			
Address (Data Miner):			68 MORNING GLORY RD			
City (Data Miner):			Warren Twp			
County (Data Miner):			Somerset			
PI Name (Map):						
Address (Map):						
Municipality (Map):						
Global ID:						
Data Source:			Closed Sites with Remediated Contamination			
Original Source:			KCS			
Record Date:			10-NOV-2020			

146	1 of 1	WSW	0.83 / 4,361.66	44.55 / 5	59 ORCHARD ROAD 59 ORCHARD RD Middlesex Boro NJ	SHWS
Site ID:			Deed Notice Status:			
PI No:		621181	Deed Notice Date:			
Category:			DN Date Dt:			
Community Code:			CEA Status:			

Map Key	Number of Records	Direction	Distance (mi/ft)	Elev/Diff (ft)	Site	DB
Lead:	Yes				CEA Date:	
Home Owner:					CEA Date Dt:	
Unk Contam Source:					Dataload Date:	
Status:					Dataload Date Dt:	
Status Dt:					Remediation Level:	
Status Date Dt:					Remedial L:	
NPL Status:					Coordinate:	
NPL Date:					X Coordinate:	
NPL Date Dt:					Y Coordinate:	
Eng Control Status:					X:	
Eng Control Date:					Y:	
EC Date Dt:						
Site ID (Data Miner):		492725				
PI Name (Data Miner):		59 ORCHARD ROAD				
Address (Data Miner):		59 ORCHARD RD				
City (Data Miner):		Middlesex Boro				
County (Data Miner):		Middlesex				
PI Name (Map):						
Address (Map):						
Municipality (Map):						
County (Map):						
Zip Code (Map):						
Data Source:		Closed Sites with Remediated Contamination				

147	1 of 1	SSE	0.84 / 4,412.00	47.20 / 8	747 VOORHEES AVENUE 747 VOORHEES AVE Middlesex Boro NJ	SHWS
---------------------	--------	-----	--------------------	--------------	--	------

Site ID:		Deed Notice Status:
PI No:	796443	Deed Notice Date:
Category:		DN Date Dt:
Community Code:		CEA Status:
Lead:		CEA Date:
Home Owner:	Yes	CEA Date Dt:
Unk Contam Source:		Dataload Date:
Status:		Dataload Date Dt:
Status Dt:		Remediation Level:
Status Date Dt:		Remedial L:
NPL Status:		Coordinate:
NPL Date:		X Coordinate:
NPL Date Dt:		Y Coordinate:
Eng Control Status:		X:
Eng Control Date:		Y:
EC Date Dt:		
Site ID (Data Miner):	625252	
PI Name (Data Miner):	747 VOORHEES AVENUE	
Address (Data Miner):	747 VOORHEES AVE	
City (Data Miner):	Middlesex Boro	
County (Data Miner):	Middlesex	
PI Name (Map):		
Address (Map):		
Municipality (Map):		
County (Map):		
Zip Code (Map):		
Data Source:	Closed Sites with Remediated Contamination	

148	1 of 2	NW	0.84 / 4,423.98	348.71 / 309	61 MORNING GLORY ROAD 61 MORNING GLORY RD Warren Twp NJ	DSHW
---------------------	--------	----	--------------------	-----------------	---	------

Site ID:	153749	Dataload Date:
Site ID 2:		Dataload Date Dt:
PI No:	202859	Remediation Level:
Category:		Remedial L:
Status:		Lead:

Map Key	Number of Records	Direction	Distance (mi/ft)	Elev/Diff (ft)	Site	DB
<div> <div> Status Dt: Status Date Dt: CEA Status: CEA Date: CEA Date Dt: Deed Notice Status: Deed Notice Date: DN Date Dt: Eng Control Status: Eng Control Date: EC Date Dt: NPL Status: NPL Date: NPL Date Dt: Site ID (Data Miner): PI Name (Data Miner): Address (Data Miner): City (Data Miner): County (Data Miner): PI Name (Map): Address (Map): Municipality (Map): Global ID: Data Source: Original Source: Record Date: </div> <div> 61 MORNING GLORY ROAD 61 MORNING GLORY RD Warren Twp Somerset Closed Sites with Remediated Contamination KCS 10-NOV-2020 </div> <div> Unk Contam Source: Community Code: Home Owner: Yes Zip Code: County: Coordinate: Latitude: Longitude: Point X: Point Y: X Coord No : Y Coord No: X Coordinate: Y Coordinate: </div> </div>						
148	2 of 2	NW	0.84 / 4,423.98	348.71 / 309	61 MORNING GLORY ROAD 61 MORNING GLORY RD Warren Twp NJ	SHWS
<div> <div> Site ID: PI No: 202859 Category: Community Code: Lead: Home Owner: Yes Unk Contam Source: Status: Status Dt: Status Date Dt: NPL Status: NPL Date: NPL Date Dt: Eng Control Status: Eng Control Date: EC Date Dt: Site ID (Data Miner): PI Name (Data Miner): Address (Data Miner): City (Data Miner): County (Data Miner): PI Name (Map): Address (Map): Municipality (Map): County (Map): Zip Code (Map): Data Source: </div> <div> 153749 61 MORNING GLORY ROAD 61 MORNING GLORY RD Warren Twp Somerset Closed Sites with Remediated Contamination </div> <div> Deed Notice Status: Deed Notice Date: DN Date Dt: CEA Status: CEA Date: CEA Date Dt: Dataload Date: Dataload Date Dt: Remediation Level: Remedial L: Coordinate: X Coordinate: Y Coordinate: X: Y: </div> </div>						
149	1 of 1	NE	0.84 / 4,424.31	77.30 / 38	PSE&G GREEN BROOK SUBSTATION 231 RT 22 Green Brook Twp NJ	DSHW
<div> <div> Site ID: 270277 </div> <div> Dataload Date: </div> </div>						

Map Key	Number of Records	Direction	Distance (mi/ft)	Elev/Diff (ft)	Site	DB
<div> <div> Site ID 2: PI No: 785548 Category: Status: Status Dt: Status Date Dt: CEA Status: CEA Date: CEA Date Dt: Deed Notice Status: Deed Notice Date: DN Date Dt: Eng Control Status: Eng Control Date: EC Date Dt: NPL Status: NPL Date: NPL Date Dt: Site ID (Data Miner): PI Name (Data Miner): Address (Data Miner): City (Data Miner): County (Data Miner): PI Name (Map): Address (Map): Municipality (Map): Global ID: Data Source: Original Source: Record Date: </div> <div> PSE&G GREEN BROOK SUBSTATION 231 RT 22 Green Brook Twp Somerset Closed Sites with Remediated Contamination KCS 10-NOV-2020 </div> <div> Dataload Date Dt: Remediation Level: Remedial L: Lead: Unk Contam Source: Community Code: Home Owner: No Zip Code: County: Coordinate: Latitude: Longitude: Point X: Point Y: X Coord No : Y Coord No: X Coordinate: Y Coordinate: </div> </div>						
150	1 of 1	E	0.85 / 4,487.24	53.11 / 14	HAMILTONIAN APTS 27 WARRENVILLE RD Middlesex Boro NJ	SHWS
<div> <div> Site ID: PI No: 025549 Category: Community Code: Lead: Home Owner: No Unk Contam Source: Status: Status Dt: Status Date Dt: NPL Status: NPL Date: NPL Date Dt: Eng Control Status: Eng Control Date: EC Date Dt: Site ID (Data Miner): PI Name (Data Miner): Address (Data Miner): City (Data Miner): County (Data Miner): PI Name (Map): Address (Map): Municipality (Map): County (Map): Zip Code (Map): Data Source: </div> <div> 17261 HAMILTONIAN APTS 27 WARRENVILLE RD Middlesex Boro Middlesex Closed Sites with Remediated Contamination </div> <div> Deed Notice Status: Deed Notice Date: DN Date Dt: CEA Status: CEA Date: CEA Date Dt: Dataload Date: Dataload Date Dt: Remediation Level: Remedial L: Coordinate: X Coordinate: Y Coordinate: X: Y: </div> </div>						
151	1 of 1	ESE	0.86 / 4,546.72	45.16 / 6	KELLEIGH CORPORATION 205 HALLOCK AVE	SHWS

Map Key	Number of Records	Direction	Distance (mi/ft)	Elev/Diff (ft)	Site	DB
Middlesex Boro NJ						
Site ID:					Deed Notice Status:	
PI No:	G000013400				Deed Notice Date:	
Category:					DN Date Dt:	
Community Code:					CEA Status:	
Lead:					CEA Date:	
Home Owner:	No				CEA Date Dt:	
Unk Contam Source:					Dataload Date:	
Status:					Dataload Date Dt:	
Status Dt:					Remediation Level:	
Status Date Dt:					Remedial L:	
NPL Status:					Coordinate:	
NPL Date:					X Coordinate:	
NPL Date Dt:					Y Coordinate:	
Eng Control Status:					X:	
Eng Control Date:					Y:	
EC Date Dt:						
Site ID (Data Miner):	23518					
PI Name (Data Miner):	KELLEIGH CORPORATION					
Address (Data Miner):	205 HALLOCK AVE					
City (Data Miner):	Middlesex Boro					
County (Data Miner):	Middlesex					
PI Name (Map):						
Address (Map):						
Municipality (Map):						
County (Map):						
Zip Code (Map):						
Data Source:	Closed Sites with Remediated Contamination					

152	1 of 1	SSE	0.86 / 4,555.34	54.49 / 15	822-830 LINCOLN BOULEVARD 822 830 LINCOLN BLVD Middlesex Boro NJ	SHWS
Site ID:					Deed Notice Status:	
PI No:	023153				Deed Notice Date:	
Category:					DN Date Dt:	
Community Code:					CEA Status:	
Lead:					CEA Date:	
Home Owner:	No				CEA Date Dt:	
Unk Contam Source:					Dataload Date:	
Status:					Dataload Date Dt:	
Status Dt:					Remediation Level:	
Status Date Dt:					Remedial L:	
NPL Status:					Coordinate:	
NPL Date:					X Coordinate:	
NPL Date Dt:					Y Coordinate:	
Eng Control Status:					X:	
Eng Control Date:					Y:	
EC Date Dt:						
Site ID (Data Miner):	33697					
PI Name (Data Miner):	822-830 LINCOLN BOULEVARD					
Address (Data Miner):	822 830 LINCOLN BLVD					
City (Data Miner):	Middlesex Boro					
County (Data Miner):	Middlesex					
PI Name (Map):						
Address (Map):						
Municipality (Map):						
County (Map):						
Zip Code (Map):						
Data Source:	Closed Sites with Remediated Contamination					

153	1 of 1	SE	0.89 / 4,717.77	54.77 / 15	900 SOUTH AVENUE 900 SOUTH AVE	SHWS
---------------------	--------	----	--------------------	---------------	-----------------------------------	------

Map Key	Number of Records	Direction	Distance (mi/ft)	Elev/Diff (ft)	Site	DB
Middlesex Boro NJ						
Site ID:					Deed Notice Status:	
PI No:	478804				Deed Notice Date:	
Category:					DN Date Dt:	
Community Code:					CEA Status:	
Lead:					CEA Date:	
Home Owner:	No				CEA Date Dt:	
Unk Contam Source:					Dataload Date:	
Status:					Dataload Date Dt:	
Status Dt:					Remediation Level:	
Status Date Dt:					Remedial L:	
NPL Status:					Coordinate:	
NPL Date:					X Coordinate:	
NPL Date Dt:					Y Coordinate:	
Eng Control Status:					X:	
Eng Control Date:					Y:	
EC Date Dt:						
Site ID (Data Miner):	383743					
PI Name (Data Miner):	900 SOUTH AVENUE					
Address (Data Miner):	900 SOUTH AVE					
City (Data Miner):	Middlesex Boro					
County (Data Miner):	Middlesex					
PI Name (Map):						
Address (Map):						
Municipality (Map):						
County (Map):						
Zip Code (Map):						
Data Source:	Closed Sites with Remediated Contamination					
154	1 of 1	SE	0.91 / 4,785.58	53.24 / 14	HAMAMUTSU 420 SOUTH AVE Middlesex Boro NJ	SHWS
Site ID:					Deed Notice Status:	
PI No:	026614				Deed Notice Date:	
Category:					DN Date Dt:	
Community Code:					CEA Status:	
Lead:					CEA Date:	
Home Owner:	No				CEA Date Dt:	
Unk Contam Source:					Dataload Date:	
Status:					Dataload Date Dt:	
Status Dt:					Remediation Level:	
Status Date Dt:					Remedial L:	
NPL Status:					Coordinate:	
NPL Date:					X Coordinate:	
NPL Date Dt:					Y Coordinate:	
Eng Control Status:					X:	
Eng Control Date:					Y:	
EC Date Dt:						
Site ID (Data Miner):	55623					
PI Name (Data Miner):	HAMAMUTSU					
Address (Data Miner):	420 SOUTH AVE					
City (Data Miner):	Middlesex Boro					
County (Data Miner):	Middlesex					
PI Name (Map):						
Address (Map):						
Municipality (Map):						
County (Map):						
Zip Code (Map):						
Data Source:	Closed Sites with Remediated Contamination					
155	1 of 2	NW	0.92 / 4,835.69	331.66 / 292	47 MORNING GLORY ROAD 47 MORNING GLORY RD	DSHW

Map Key	Number of Records	Direction	Distance (mi/ft)	Elev/Diff (ft)	Site	DB
Warren Twp NJ						
Site ID:	163691				Dataload Date:	
Site ID 2:					Dataload Date Dt:	
PI No:	214498				Remediation Level:	
Category:					Remedial L:	
Status:					Lead:	
Status Dt:					Unk Contam Source:	
Status Date Dt:					Community Code:	
CEA Status:					Home Owner:	Yes
CEA Date:					Zip Code:	
CEA Date Dt:					County:	
Deed Notice Status:					Coordinate:	
Deed Notice Date:					Latitude:	
DN Date Dt:					Longitude:	
Eng Control Status:					Point X:	
Eng Control Date:					Point Y:	
EC Date Dt:					X Coord No :	
NPL Status:					Y Coord No:	
NPL Date:					X Coordinate:	
NPL Date Dt:					Y Coordinate:	
Site ID (Data Miner):						
PI Name (Data Miner):		47 MORNING GLORY ROAD				
Address (Data Miner):		47 MORNING GLORY RD				
City (Data Miner):		Warren Twp				
County (Data Miner):		Somerset				
PI Name (Map):						
Address (Map):						
Municipality (Map):						
Global ID:						
Data Source:		Closed Sites with Remediated Contamination				
Original Source:		KCS				
Record Date:		10-NOV-2020				
155	2 of 2	NW	0.92 / 4,835.69	331.66 / 292	47 MORNING GLORY ROAD 47 MORNING GLORY RD Warren Twp NJ	SHWS
Site ID:					Deed Notice Status:	
PI No:	214498				Deed Notice Date:	
Category:					DN Date Dt:	
Community Code:					CEA Status:	
Lead:					CEA Date:	
Home Owner:	Yes				CEA Date Dt:	
Unk Contam Source:					Dataload Date:	
Status:					Dataload Date Dt:	
Status Dt:					Remediation Level:	
Status Date Dt:					Remedial L:	
NPL Status:					Coordinate:	
NPL Date:					X Coordinate:	
NPL Date Dt:					Y Coordinate:	
Eng Control Status:					X:	
Eng Control Date:					Y:	
EC Date Dt:						
Site ID (Data Miner):		163691				
PI Name (Data Miner):		47 MORNING GLORY ROAD				
Address (Data Miner):		47 MORNING GLORY RD				
City (Data Miner):		Warren Twp				
County (Data Miner):		Somerset				
PI Name (Map):						
Address (Map):						
Municipality (Map):						
County (Map):						
Zip Code (Map):						
Data Source:		Closed Sites with Remediated Contamination				

Map Key	Number of Records	Direction	Distance (mi/ft)	Elev/Diff (ft)	Site	DB
156	1 of 1	E	0.93 / 4,892.78	53.78 / 14	146 RUNYON AVENUE 146 RUNYON AVE Middlesex Boro NJ	SHWS
<div> <div> Site ID: PI No: 504431 Category: Community Code: Lead: Home Owner: Yes Unk Contam Source: Status: Status Dt: Status Date Dt: NPL Status: NPL Date: NPL Date Dt: Eng Control Status: Eng Control Date: EC Date Dt: Site ID (Data Miner): 403164 PI Name (Data Miner): 146 RUNYON AVENUE Address (Data Miner): 146 RUNYON AVE City (Data Miner): Middlesex Boro County (Data Miner): Middlesex PI Name (Map): Address (Map): Municipality (Map): County (Map): Zip Code (Map): Data Source: Closed Sites with Remediated Contamination </div> <div> Deed Notice Status: Deed Notice Date: DN Date Dt: CEA Status: CEA Date: CEA Date Dt: Dataload Date: Dataload Date Dt: Remediation Level: Remedial L: Coordinate: X Coordinate: Y Coordinate: X: Y: </div> </div>						
157	1 of 1	ESE	0.93 / 4,911.91	49.54 / 10	805 SOUTH AVENUE 805 SOUTH AVE Piscataway Twp NJ	SHWS
<div> <div> Site ID: PI No: 658347 Category: Community Code: Lead: Home Owner: Yes Unk Contam Source: Status: Status Dt: Status Date Dt: NPL Status: NPL Date: NPL Date Dt: Eng Control Status: Eng Control Date: EC Date Dt: Site ID (Data Miner): 524050 PI Name (Data Miner): 805 SOUTH AVENUE Address (Data Miner): 805 SOUTH AVE City (Data Miner): Piscataway Twp County (Data Miner): Middlesex PI Name (Map): Address (Map): Municipality (Map): County (Map): Zip Code (Map): Data Source: Closed Sites with Remediated Contamination </div> <div> Deed Notice Status: Deed Notice Date: DN Date Dt: CEA Status: CEA Date: CEA Date Dt: Dataload Date: Dataload Date Dt: Remediation Level: Remedial L: Coordinate: X Coordinate: Y Coordinate: X: Y: </div> </div>						

279 [esisinfo.com](https://www.esisinfo.com) | Environmental Risk Information Services Order No: 24070200488

Map Key	Number of Records	Direction	Distance (mi/ft)	Elev/Diff (ft)	Site	DB
Data Source:		Closed Sites with Remediated Contamination				
160	1 of 1	S	0.94 / 4,984.31	57.55 / 18	620 VOORHEES AVENUE 620 VOORHEES AVE Middlesex Boro NJ	SHWS
Site ID:				Deed Notice Status:		
PI No:		216391			Deed Notice Date:	
Category:				DN Date Dt:		
Community Code:				CEA Status:		
Lead:				CEA Date:		
Home Owner:		Yes			CEA Date Dt:	
Unk Contam Source:				Dataload Date:		
Status:				Dataload Date Dt:		
Status Dt:				Remediation Level:		
Status Date Dt:				Remedial L:		
NPL Status:				Coordinate:		
NPL Date:				X Coordinate:		
NPL Date Dt:				Y Coordinate:		
Eng Control Status:				X:		
Eng Control Date:				Y:		
EC Date Dt:						
Site ID (Data Miner):		164622				
PI Name (Data Miner):		620 VOORHEES AVENUE				
Address (Data Miner):		620 VOORHEES AVE				
City (Data Miner):		Middlesex Boro				
County (Data Miner):		Middlesex				
PI Name (Map):						
Address (Map):						
Municipality (Map):						
County (Map):						
Zip Code (Map):						
Data Source:		Closed Sites with Remediated Contamination				
161	1 of 2	WNW	0.96 / 5,049.66	329.42 / 290	16 KING GEORGE ROAD 16 KING GEORGE RD Warren Twp NJ	DSHW
Site ID:		530359			Dataload Date:	
Site ID 2:				Dataload Date Dt:		
PI No:		665835			Remediation Level:	
Category:				Remedial L:		
Status:				Lead:		
Status Dt:				Unk Contam Source:		
Status Date Dt:				Community Code:		
CEA Status:				Home Owner:		Yes
CEA Date:				Zip Code:		
CEA Date Dt:				County:		
Deed Notice Status:				Coordinate:		
Deed Notice Date:				Latitude:		
DN Date Dt:				Longitude:		
Eng Control Status:				Point X:		
Eng Control Date:				Point Y:		
EC Date Dt:				X Coord No :		
NPL Status:				Y Coord No:		
NPL Date:				X Coordinate:		
NPL Date Dt:				Y Coordinate:		
Site ID (Data Miner):						
PI Name (Data Miner):		16 KING GEORGE ROAD				
Address (Data Miner):		16 KING GEORGE RD				
City (Data Miner):		Warren Twp				
County (Data Miner):		Somerset				
PI Name (Map):						
Address (Map):						
Municipality (Map):						

Map Key	Number of Records	Direction	Distance (mi/ft)	Elev/Diff (ft)	Site	DB
Global ID: Data Source: Closed Sites with Remediated Contamination Original Source: KCS Record Date: 10-NOV-2020						
161	2 of 2	WNW	0.96 / 5,049.66	329.42 / 290	16 KING GEORGE ROAD 16 KING GEORGE RD Warren Twp NJ	SHWS
Site ID: PI No: 665835 Category: Community Code: Lead: Home Owner: Yes Unk Contam Source: Status: Status Dt: Status Date Dt: NPL Status: NPL Date: NPL Date Dt: Eng Control Status: Eng Control Date: EC Date Dt: Site ID (Data Miner): 530359 PI Name (Data Miner): 16 KING GEORGE ROAD Address (Data Miner): 16 KING GEORGE RD City (Data Miner): Warren Twp County (Data Miner): Somerset PI Name (Map): Address (Map): Municipality (Map): County (Map): Zip Code (Map): Data Source: Closed Sites with Remediated Contamination						
Deed Notice Status: Deed Notice Date: DN Date Dt: CEA Status: CEA Date: CEA Date Dt: Dataload Date: Dataload Date Dt: Remediation Level: Remedial L: Coordinate: X Coordinate: Y Coordinate: X: Y:						
162	1 of 1	SSE	0.96 / 5,067.40	57.73 / 18	SHIELD ENERGY LLC 420 MOUNTAIN AVE Middlesex Boro NJ	SHWS
Site ID: PI No: 002506 Category: Community Code: Lead: Home Owner: No Unk Contam Source: Status: Status Dt: Status Date Dt: NPL Status: NPL Date: NPL Date Dt: Eng Control Status: Eng Control Date: EC Date Dt: Site ID (Data Miner): 13748 PI Name (Data Miner): SHIELD ENERGY LLC Address (Data Miner): 420 MOUNTAIN AVE City (Data Miner): Middlesex Boro County (Data Miner): Middlesex PI Name (Map): Address (Map): Municipality (Map):						
Deed Notice Status: Deed Notice Date: DN Date Dt: CEA Status: CEA Date: CEA Date Dt: Dataload Date: Dataload Date Dt: Remediation Level: Remedial L: Coordinate: X Coordinate: Y Coordinate: X: Y:						

Map Key	Number of Records	Direction	Distance (mi/ft)	Elev/Diff (ft)	Site	DB
County (Map): Zip Code (Map): Data Source: Closed Sites with Remediated Contamination						
163	1 of 1	SSE	0.97 / 5,109.34	60.06 / 21	JERSEY PETROLEUM CO 646 LINCOLN BLVD Middlesex Boro NJ	SHWS
<div> <div> Site ID: 56549 PI No: 031324 Category: 1 Community Code: 1211 Lead: LSRP Home Owner: No Unk Contam Source: No Status: Active Status Dt: 12/29/2010, 12:00 AM Status Date Dt: 2010-12-29 05:00:00 UTC NPL Status: NPL Date: NPL Date Dt: 1970-01-01 24:00:00 UTC Eng Control Status: Eng Control Date: EC Date Dt: 1970-01-01 24:00:00 UTC Site ID (Data Miner): 56549 PI Name (Data Miner): JERSEY PETROLEUM CO Address (Data Miner): 646 LINCOLN BLVD City (Data Miner): Middlesex Boro County (Data Miner): Middlesex PI Name (Map): JERSEY PETROLEUM CO Address (Map): 646 LINCOLN BLVD Municipality (Map): Middlesex Boro County (Map): Middlesex Zip Code (Map): 08846 Data Source: Active Sites with Confirmed Contamination; Known Contaminated Site List for New Jersey (Map) </div> <div> Deed Notice Status: Deed Notice Date: DN Date Dt: 1970-01-01 24:00:00 UTC CEA Status: CEA Date: CEA Date Dt: 1970-01-01 24:00:00 UTC Dataload Date: 4/7/2024, 11:00 PM Dataload Date Dt: 2024-04-08 04:00:00 UTC Remediation Level: C2 Remedial L: LSRP 2-10 CAOC Coordinate: NJ State Plane (NAD83) - USFEET X Coordinate: 493972 Y Coordinate: 633302 X: -74.49335093149186 Y: 40.572070252513 </div> </div>						

164	1 of 1	SE	0.97 / 5,131.83	64.25 / 25	201 WILTON AVE 201 WILTON AVE Middlesex Boro NJ	SHWS
<div> <div> Site ID: PI No: 705929 Category: Community Code: Lead: Home Owner: No Unk Contam Source: Status: Status Dt: Status Date Dt: NPL Status: NPL Date: NPL Date Dt: Eng Control Status: Eng Control Date: EC Date Dt: Site ID (Data Miner): 563595 PI Name (Data Miner): 201 WILTON AVE Address (Data Miner): 201 WILTON AVE City (Data Miner): Middlesex Boro County (Data Miner): Middlesex PI Name (Map): Address (Map): Municipality (Map): County (Map): </div> <div> Deed Notice Status: Deed Notice Date: DN Date Dt: CEA Status: CEA Date: CEA Date Dt: Dataload Date: Dataload Date Dt: Remediation Level: Remedial L: Coordinate: X Coordinate: Y Coordinate: X: Y: </div> </div>						

Map Key	Number of Records	Direction	Distance (mi/ft)	Elev/Diff (ft)	Site	DB
---------	-------------------	-----------	------------------	----------------	------	----

Zip Code (Map):
Data Source: Closed Sites with Remediated Contamination

165	1 of 1	E	0.97 / 5,134.03	46.44 / 7	US GAS 101 BOUND BROOK RD Middlesex Boro NJ	SHWS
---------------------	--------	---	--------------------	--------------	---	------

Site ID:	5681	Deed Notice Status:	
PI No:	002713	Deed Notice Date:	
Category:	1	DN Date Dt:	1970-01-01 24:00:00 UTC
Community Code:	1211	CEA Status:	
Lead:	LSRP	CEA Date:	
Home Owner:	No	CEA Date Dt:	1970-01-01 24:00:00 UTC
Unk Contam Source:	No	Dataload Date:	4/7/2024, 11:00 PM
Status:	Active	Dataload Date Dt:	2024-04-08 04:00:00 UTC
Status Dt:	3/15/2011, 11:00 PM	Remediation Level:	C3
Status Date Dt:	2011-03-16 04:00:00 UTC	Remedial L:	LSRP 2-10 CAOC
NPL Status:		Coordinate:	NJ State Plane (NAD83) - USFEET
NPL Date:		X Coordinate:	498978
NPL Date Dt:	1970-01-01 24:00:00 UTC	Y Coordinate:	638703
Eng Control Status:		X:	-74.47532424330248
Eng Control Date:		Y:	40.58689405934849
EC Date Dt:	1970-01-01 24:00:00 UTC		
Site ID (Data Miner):	5681		
PI Name (Data Miner):	US GAS		
Address (Data Miner):	101 BOUND BROOK RD		
City (Data Miner):	Middlesex Boro		
County (Data Miner):	Middlesex		
PI Name (Map):	US GAS		
Address (Map):	101 BOUND BROOK RD		
Municipality (Map):	Middlesex Boro		
County (Map):	Middlesex		
Zip Code (Map):	08846		
Data Source:	Active Sites with Confirmed Contamination; Known Contaminated Site List for New Jersey (Map)		

166	1 of 1	NE	0.99 / 5,203.60	95.19 / 56	CITGO 7-11 STORE (FORMER) 220 RT 22 Green Brook Twp NJ	SHWS
---------------------	--------	----	--------------------	---------------	--	------

Site ID:		Deed Notice Status:	
PI No:	007187	Deed Notice Date:	
Category:		DN Date Dt:	
Community Code:		CEA Status:	
Lead:		CEA Date:	
Home Owner:	No	CEA Date Dt:	
Unk Contam Source:		Dataload Date:	
Status:		Dataload Date Dt:	
Status Dt:		Remediation Level:	
Status Date Dt:		Remedial L:	
NPL Status:		Coordinate:	
NPL Date:		X Coordinate:	
NPL Date Dt:		Y Coordinate:	
Eng Control Status:		X:	
Eng Control Date:		Y:	
EC Date Dt:			
Site ID (Data Miner):	29862		
PI Name (Data Miner):	CITGO 7-11 STORE (FORMER)		
Address (Data Miner):	220 RT 22		
City (Data Miner):	Green Brook Twp		
County (Data Miner):	Somerset		
PI Name (Map):			
Address (Map):			
Municipality (Map):			
County (Map):			
Zip Code (Map):			

Map Key	Number of Records	Direction	Distance (mi/ft)	Elev/Diff (ft)	Site	DB
Data Source:		Closed Sites with Remediated Contamination				
167	1 of 1	S	0.99 / 5,252.15	60.32 / 21	619 LINCOLN BOULEVARD 619 LINCOLN BLVD Middlesex Boro NJ	SHWS
Site ID:		Deed Notice Status:				
PI No: 733683		Deed Notice Date:				
Category:		DN Date Dt:				
Community Code:		CEA Status:				
Lead:		CEA Date:				
Home Owner: Yes		CEA Date Dt:				
Unk Contam Source:		Dataload Date:				
Status:		Dataload Date Dt:				
Status Dt:		Remediation Level:				
Status Date Dt:		Remedial L:				
NPL Status:		Coordinate:				
NPL Date:		X Coordinate:				
NPL Date Dt:		Y Coordinate:				
Eng Control Status:		X:				
Eng Control Date:		Y:				
EC Date Dt:						
Site ID (Data Miner): 585494						
PI Name (Data Miner): 619 LINCOLN BOULEVARD						
Address (Data Miner): 619 LINCOLN BLVD						
City (Data Miner): Middlesex Boro						
County (Data Miner): Middlesex						
PI Name (Map):						
Address (Map):						
Municipality (Map):						
County (Map):						
Zip Code (Map):						
Data Source:		Closed Sites with Remediated Contamination				
168	1 of 1	S	1.00 / 5,257.14	60.13 / 21	SAVARY & GLAESER COMPANY 610 LINCOLN BLVD Middlesex Boro NJ	SHWS
Site ID:		Deed Notice Status:				
PI No: G000001289		Deed Notice Date:				
Category:		DN Date Dt:				
Community Code:		CEA Status:				
Lead:		CEA Date:				
Home Owner: No		CEA Date Dt:				
Unk Contam Source:		Dataload Date:				
Status:		Dataload Date Dt:				
Status Dt:		Remediation Level:				
Status Date Dt:		Remedial L:				
NPL Status:		Coordinate:				
NPL Date:		X Coordinate:				
NPL Date Dt:		Y Coordinate:				
Eng Control Status:		X:				
Eng Control Date:		Y:				
EC Date Dt:						
Site ID (Data Miner): 66061						
PI Name (Data Miner): SAVARY & GLAESER COMPANY						
Address (Data Miner): 610 LINCOLN BLVD						
City (Data Miner): Middlesex Boro						
County (Data Miner): Middlesex						
PI Name (Map):						
Address (Map):						
Municipality (Map):						
County (Map):						
Zip Code (Map):						
Data Source:		Closed Sites with Remediated Contamination				

<i>Map Key</i>	<i>Number of Records</i>	<i>Direction</i>	<i>Distance (mi/ft)</i>	<i>Elev/Diff (ft)</i>	<i>Site</i>	<i>DB</i>
----------------	------------------------------	------------------	-----------------------------	---------------------------	-------------	-----------

Unplottable Summary

Total: 187 Unplottable sites

DB	Company Name/Site Name	Address	City	Zip	ERIS ID
ALL SITES	NDK REALTY LLC	NEW RD	South Brunswick Twp NJ	00000	862428909
ALL SITES	MALAGA VOLUNTEER FIRE DEPT	MAIN ST	Franklin Twp NJ	08328	862427263
ALL SITES	JOHN C DOLPH (A VONROLL COMPANY)	NEW ROAD	South Brunswick Twp NJ	08852	862398393
ALL SITES	LAROSA LOUIS	PEARL ST	Bridgewater Twp NJ	00000	862395232
ALL SITES	COLAMEDICI ORAZIO	NEW RD	South Brunswick Twp NJ	00000	862377088
ALL SITES	CICERO GARY	W NEW RD	South Brunswick Twp NJ	08810	862372079
ALL SITES	HIONIS SPIROS	GREENBROOK RD	Green Brook Twp NJ	08812	862368131
ALL SITES	MIDDLESEX BOROUGH FLYING FIELD TDMA	VAN NESS DR	Middlesex Boro NJ	00000	862366500
ALL SITES	TOWNSHIP OF PISCATWAY	MOUNTAIN AVE	Piscataway Twp NJ	00000	862364650
ALL SITES	MIDDLESEX PUBLIC WORKS GARAGE	MAIN ST	Middlesex Boro NJ	08846	862362538
ALL SITES	BOUND BROOK PUMP STATION	W MAIN ST	Bound Brook Boro NJ	08805	862347872
ALL SITES	ANCHOR MOROTRS INC	MAIN ST	South River Boro NJ	08882	862337919

ALL SITES	TUNISON HOME IMPROVEMENTS	NEW ST	Middlesex Boro NJ	00000	862333616
ALL SITES	BFI WASTE SYSTEMS OF NJ	NEW RD	South Brunswick Twp NJ	08810	862333519
ALL SITES	SPILATORE LANDFILL	NEW RD	South Brunswick Twp NJ	08852	862330063
ALL SITES	LAURIE RUBBER CO	MARKET ST	Franklin Twp NJ	08823	862328215
ALL SITES	TWP OF SOUTH BRUNSWICK	W NEW RD	South Brunswick Twp NJ	08852	862304032
ALL SITES	BFI OF SOUTH JERSEY SLF	NEW ROAD	South Brunswick Twp NJ	085120000	862302907
ALL SITES	TOWNSHIP OF SOUTH BRUNSWICK	W NEW RD	South Brunswick Twp NJ	08852	862293092
ALL SITES	SOUTH BRUNSWICK TOWNSHIP	NEW RD	South Brunswick Twp NJ	08852	862279604
ALL SITES	BROWNING FERRIS INDUSTRIES OF	NEW RD	South Brunswick Twp NJ	089020000	862279537
ALL SITES	NEW ROAD SOLAR LLC C/O GARY CICIERO	NEW ROAD	South Brunswick Twp NJ	08810	862279535
ALL SITES	GREENWICH TOWNSHIP CONVENIENCE CENTER	NORTH MAIN ST	Greenwich Twp NJ	08886	862270241
ALL SITES	WYETH HOLDINGS CORPORATION	EAST MAIN ST	Bridgewater Twp NJ	08805	862256175
ALL SITES	NILES LAWRENCE	MARKET LN	Greenwich Twp NJ	00000	862233307

ALL SITES	WYETH HOLDINGS CORP	EAST MAIN ST	Bridgewater Twp NJ	08805	862233128
ALL SITES	RIDGE DOOR	NEW RD	South Brunswick Twp NJ	08852	862232710
ALL SITES	WARREN TWP SEWERAGE AUTHORITY	MOUNTAIN AVE	Warren Twp NJ	07059	862224308
ALL SITES	SOMERVILLE BORO	E MAIN ST	Bridgewater Twp NJ	08876	862223168
ALL SITES	SOMERSET TIRE SERVICE	W. MAIN ST.	Bridgewater Twp NJ	08807	862222645
ALL SITES	SIPERSTEIN PAINTS	GREENBROOK RD	North Plainfield Boro NJ	07060	862210485
ALL SITES	MANSIONS AT ALLAMUCHY	SOUTH MAIN ST	Greenwich Twp NJ	00000	862203947
ALL SITES	ELIZABETHTOWN WATER COMPANY	GREENBROOK RD	Green Brook Twp NJ	08812	862201842
ALL SITES	AD DISPOSAL INC	NEW RD	South Brunswick Twp NJ	08824	862201687
ALL SITES	PRESBYTERIAN CHURCH OF BOUND BROOK	MOUNTAIN AVE	Bound Brook Boro NJ	08805	862200573
ALL SITES	RIDGE-NASSAU CORP	NEW ROAD	South Brunswick Twp NJ	088520000	862197769
ALL SITES	CHEM-CLEAN OF HUNTERDON	MAIN ST PO BOX 291	Franklin Twp NJ	08876	862195945
ALL SITES	MIDDLESEX MUNICIPAL LANDFILL	MOUNTAIN AVE	Middlesex Boro NJ	08846	862189207
ALL SITES	BOUND BROOK PUMP STATION	W MAIN ST	Bound Brook Boro NJ	08805	918539519

ALL SITES	BOUND BROOK PUMP STATION	W MAIN ST	Bound Brook Boro NJ	08805	918538610
ALL SITES	NEW ROAD WETLAND MITIGATION SITE	New Road	South Brunswick Twp NJ	08852	917396849
ALL SITES	2021 ROAD IMPROVEMENT PROGRAM	West 2nd Street, Winsor Street	Bound Brook Boro NJ	08805	902215591
ALL SITES	NEW ROAD MITIGATION SITE	NEW ROAD	South Brunswick Twp NJ	08852	902212622
ALL SITES	ABSOLUTE AUTO & TRUCKING SALVAGE CO INC.	MOUNTAIN AVE	Middlesex Boro NJ	08846	895239240
ALL SITES	SOMERSET CNTY BRIDGE K1105	MOUNTAIN AVE	Warren Twp NJ	07059	891204382
ALL SITES	SOMERSET CNTY K1104	MOUNTAIN AVE	Warren Twp NJ	07059	891203934
ALL SITES	NJDEP @ GREEN BROOK FLOOD CONTROL PROJECT	VAN NESS DR	Middlesex Boro NJ	08846	887213403
ALL SITES	MIDDLESEX BOROUGH DEPARTMENT OF PUBLIC WORKS	VAN NESS DR	Middlesex Boro NJ	08846	870613864
ALL SITES	SHERWIN WILLIAMS LANDFILL	MAIN ST	Bound Brook Boro NJ	08807	862606494
ALL SITES	AMERICAN CYANAMID LANDFILL	MAIN ST	Bridgewater Twp NJ	08805	862606122
ALL SITES	EMERY WORLD WIDE INC	NEW RD	South Brunswick Twp NJ	08852	862594608
ALL SITES	SOUTH BRUNSWICK TWP SLF	NEW ROAD	South Brunswick Twp NJ	088520000	862584864

ALL SITES	SOMERSET CNTY DPW	MOUNTAIN BLVD	Warren Twp NJ	00000	862578995
ALL SITES	BOUND BROOK BOROUGH-ROTARY PARK	EAST MAIN STREET	Bound Brook Boro NJ	08805	862569166
ALL SITES	PATERNOSTRO ROCCO	SOUTH MAIN ST	Greenwich Twp NJ	00000	862563707
ALL SITES	WYETH HOLDINGS LLC	EAST MAIN ST	Bridgewater Twp NJ	08805	862557128
ALL SITES	WYETH HOLDINGS LLC	E MAIN ST	Bridgewater Twp NJ	08807	862557127
ALL SITES	WARREN CHASE	MOUNTAIN AVE	Warren Twp NJ	07059	862556900
ALL SITES	US DEPT OF INTERIOR FISH & WILDLIFE	MARKET LN	Greenwich Twp NJ	00000	862554515
ALL SITES	NJDOT ESSU	MAIN ST	Bound Brook Boro NJ	08805	862548418
ALL SITES	Reconstruction of High Street	High Street	Bound Brook Boro NJ	08805	862541134
ALL SITES	BOUND BROOK BORO DPW	EAST MAIN ST	Bound Brook Boro NJ	08805	862541133
ALL SITES	WYETH HOLDINGS LLC	E MAIN ST	Bridgewater Twp NJ	08807	862522017
ALL SITES	ATLANTIC ELECTRIC CO	MAIN ST	Greenwich Twp NJ	08323	862515597
ALL SITES	HERCULES INC SLF	NORTH MARKET ST	Greenwich Twp NJ	080270000	862513847
ALL SITES	BOUND BROOK SLF (SITE 1) - SILVRAY SITE	W MAIN ST	Bound Brook Boro NJ	08846	862511380

ALL SITES	TOWNSHIP OF GREENWICH	SOUTH MAIN ST	Greenwich Twp NJ	00000	862499514
ALL SITES	CECCHINE AUTO RESTORATION	PEARL ST	Bridgewater Twp NJ	08853	862497846
ALL SITES	ROCK MACHINE PARK	WEST MAIN ST	Bound Brook Boro NJ	08805	862482786
ALL SITES	SCHOFIELD, GEORGE CO INC	MAIN ST	Bound Brook Boro NJ	08805	862481557
ALL SITES	SOMSERSET CNTY	MAIN ST	Bridgewater Twp NJ	00000	862479747
ALL SITES	PSE&G	MOUNTAIN AVE	Bridgewater Twp NJ	00000	862473599
ALL SITES	Green Brook Flood Damage Reduction-Segment R-	West Main Street	Bound Brook Boro NJ	08805	862469986
ALL SITES	CSI ENVIRONMENTAL LLC	N MARKET ST	Greenwich Twp NJ	08027	862465202
ALL SITES	SOUTH BRUNSWICK MUNICIPAL LANDFILL	NEW ROAD	South Brunswick Twp NJ	08852	862460511
ALL SITES	LEHIGH VALLEY RR LANDFILL	MAIN ST	Bridgewater Twp NJ	08807	862459707
ALL SITES	LAROSA LOUIS	PEARL ST	Bridgewater Twp NJ	08807	862458729
ALL SITES	AMOROSA MICHAEL J	SOUTH MAIN ST	Bound Brook Boro NJ	00000	862458209
ALL SITES	MINERAL CARRIERS INC	MAIN ST	Bound Brook Boro NJ	08805	862453439
ALL SITES	NATIONAL RAILROAD PASSENGER CORP AMTRAK	NEW RD	South Brunswick Twp NJ	08810	862444099

ALL SITES	MIDDLESEX BORO	MAIN ST	Middlesex Boro NJ	08846	862439547
ALL SITES	EXQUISITE FURNITURE RESTORATIONS	MAIN ST.	Franklin Twp NJ	08868	862437614
ALL SITES	AMERICAN CYANAMID COMPANY	WEST MAIN ST	Bound Brook Boro NJ	088050000	862430764
ALL SITES	SOMERSET TIRE SERVICE INC	W MAIN ST	Bound Brook Boro NJ	08805	862429531
ALL SITES	AMOROSA J MICHAEL	MAIN ST	Bridgewater Twp NJ	07003	862431094
BROWNFIELDS	Laurie Rubber Redevelopment Area	Market Street	Franklin Township NJ	00000	808480011
BROWNFIELDS	MIDDLESEX INDUSTRIAL CENTER	MOUNTAIN AVE	Middlesex Borough NJ	08846	808475190
CERCLIS	WASHINGTON STREET	WASHINGTON ST <i>Site EPA ID: NJD980654347</i>	PISCATAWAY NJ	08854	805414190
CERCLIS NFRAP	WASHINGTON STREET	WASHINGTON ST <i>Site EPA ID: NJD980654347</i>	PISCATAWAY NJ	8854	805478106
CERCLIS NFRAP	SPILOTORE	WEST NEW ROAD <i>Site EPA ID: NJD980766802</i>	SOUTH BRUNSWICK TWP NJ	8852	805478659
DELISTED SRP	BILLIAN LEGION PARK STORM WATER PUMP STATION	E MAIN ST	Bound Brook Boro NJ	08805	862371985
DSHW	PROPOSED DUNELLEN GREEN ACRES AQUISITION	SOUTH AVE	Dunellen Boro NJ		812749723
DSHW	KING GEORGE ROAD	KING GEORGE RD	Green Brook Twp NJ		812744022

DSHW	BRADLEY GARDENS ELE SCHOOL	PINE ST	Bridgewater Twp NJ		812740267
DSHW	BILLIAN PARK SEGMENT T PUMP STATION	E MAIN ST	Bound Brook Boro NJ		879409241
DSHW	MOUNTAIN AVENUE PEDESTRIAN IMPROVEMENTS	RT 22 & WATCHUNG AVE & MOUNTAIN AVE	North Plainfield Boro NJ		866230231
DSHW	HARRY & HELEN BRITTON	MAIN ST	Franklin Twp NJ		865424513
FINDS/FRS	NJ AMERICAN WATER CO	GREENBROOK RD <i>Registry ID: 110040277811</i>	MIDDLESEX BORO NJ	08846	816102462
FINDS/FRS	ELIZABETHTOWN WATER CO WASHINGTON AVENUE WELL	GREENBROOK RD <i>Registry ID: 110031652085</i>	GREEN BROOK TWP NJ	070910788	816158971
HIS SPILL		S 2ND ST <i>Case No: 98-04-21-1636-17</i>	DUNELLEN BORO NJ		804710627
HIS SPILL		NEW ROAD <i>Case No: 89-07-11-1200</i>	SOUTH BRUNSWICK TWP NJ		804614825
HIS SPILL		NEW RD <i>Case No: 93-5-20-1741-47</i>	SOUTH BRUNSWICK NJ		804628031
HIS SPILL		NEW RD <i>Case No: 92-1-30-1117-09</i>	SOUTH BRUNSWICK NJ		804632909
HIS SPILL		NEW RD <i>Case No: 92-2-12-1039-30</i>	SOUTH BRUNSWICK NJ		804633589
HIS SPILL		NEW RD <i>Case No: 91-12-17-1549-40</i>	SOUTH BRUNSWICK NJ		804633967
HIS SPILL		NEW RD <i>Case No: 92-3-24-1108-29</i>	SOUTH BRUNSWICK NJ		804638264

HIS SPILL	NEW ROAD Case No: 92-9-10-1535-38	SOUTH BRUNSWICK NJ	804651671
HIS SPILL	WEST NEW RD Case No: 91-4-17-1312-56	SOUTH BRUNSWICK NJ	804656825
HIS SPILL	WEST NEW RD Case No: 94-4-29-1057-51	SOUTH BRUNSWICK NJ	804674789
HIS SPILL	NEW RD Case No: 93-8-20-1523-03	SOUTH BRUNSWICK NJ	804763764
HIS SPILL	VAN NESS DR Case No: 97-7-25-1150-21	MIDDLESEX NJ	804738158
HIS SPILL	GREENBROOK RD Case No: 97-9-14-2152-10	GREEN BROOK NJ	804735265
HIS SPILL	GREENBROOK RD Case No: 97-9-13-1632-06	GREEN BROOK NJ	804733794
HIS SPILL	GREENBROOK Case No: 98-03-26-1458-19	GREEN BROOK NJ	804721237
HIS SPILL	NEW RD Case No: 94-12-19-0919-33	SOUTH BRUNSWICK NJ	804685675
HIS SPILL	GREENBROOK RD Case No: 95-6-27-1336-18	MIDDLESEX NJ	804694429
HIST LUST	MAIN ST Case No: 93-11-9-1500-00	MIDDLESEX NJ	804836402
HIST LUST	KING GEORGE RD Case No: 90-05-01-1410	WARREN TWP NJ	804830321
HIST LUST	WEST NEW RD Case No: 93-10-21-0942-00	SOUTH BRUNSWICK TWP NJ	804831478

HIST LUST		EAST MAIN ST	BRIDGEWATER NJ		804832256
		Case No: 91-7-8-1711-20			
HIST LUST		NEW RD	SOUTH BRUNSWICK TWP NJ		804834894
		Case No: 92-3-3-1538-47			
HIST LUST		W MAIN ST	BRIDGEWATER TWP NJ		804827154
		Case No: 89-09-11-0959			
HIST LUST		MAIN ST	MIDDLESEX NJ		804837563
		Case No: 92-12-30-1415-50			
HIST LUST		ROCK AVE	PISCATAWAY NJ		804837636
		Case No: 93-8-9-1433-37			
HIST LUST		PINE STREET	BRIDGEWATER NJ		804837944
		Case No: 91-5-31-0930-36			
HIST LUST		WEST MAIN ST	BRIDGEWATER TWP NJ		804827142
		Case No: 89-09-06-1424			
HMIRS		S 2ND ST	PISCATAWAY NJ		818577658
HMIRS		S 2ND ST	PISCATAWAY NJ		818184123
ISRA	CHEM CLEAN FURNITURE RESTORATION CENTER	MAIN STREET	Franklin Twp NJ	08868	876240589
ISRA	JOHN C DOLPH CO	NEW RD	South Brunswick Twp NJ	085520267	894000401
ISRA	SOUTH BRUNSWICK LANDFILL	NEW ROAD	South Brunswick Twp NJ	08810	876223753
MAJOR FAC	AMERICAN CYANAMIDE SUPERFUND SITE	EAST MAIN ST	BRIDGEWATER TWP NJ	08807	864828090
MAJOR FAC	AMERICAN CYANAMIDE CO., LEDERLE	EAST MAIN STREET	BRIDGEWATER NJ	08807	831523810

LABORATORIES

RE EVAL		SEBRINGS MILLS RD	MIDDLESEX BOROUGH NJ		804387768
RE EVAL		SOUTH AVE	DUNELLEN BOROUGH NJ		804388733
RE EVAL		CEDAR AVE	MIDDLESEX BOROUGH NJ		804387767
SEMS ARCHIVE	SPILOTORE	WEST NEW ROAD <i>EPA ID: NJD980766802</i>	SOUTH BRUNSWICK TWP NJ	08852	828877904
SEMS ARCHIVE	WASHINGTON STREET	WASHINGTON ST <i>EPA ID: NJD980654347</i>	PISCATAWAY NJ	08854	828877903
SHWS	CHRIST THE KING LUTHERAN CHURCH	LINCOLN HWY	South Brunswick Twp NJ		812708108
SHWS	TOMARO PROPERTY	LINCOLN BLVD	Middlesex Boro NJ		812727358
SHWS	NATIONAL RAILROAD PASSENGER CORP	RIDGE RD	South Brunswick Twp NJ		812726985
SHWS	AMTRAK-BLOCK 259 LOT 4.01	RIDGE RD	South Brunswick Twp NJ		812726984
SHWS	MAIN STREET BLOCK 153 LOT 1.01	MAIN ST	South River Boro NJ		827675559
SHWS	BILLIAN PARK SEGMENT T PUMP STATION	E MAIN ST	Bound Brook Boro NJ		892336080
SHWS	MOUNTAIN AVENUE PEDESTRIAN IMPROVEMENTS	RT 22 & WATCHUNG AVE & MOUNTAIN AVE	North Plainfield Boro NJ		892334543
SHWS	KING GEORGE ROAD	KING GEORGE RD	Green Brook Twp NJ		892333129

SITE REMEDIATION	MAIN ST	MAIN ST, PO BOX 52	Franklin Twp NJ	088670052	862341880
SITE REMEDIATION	RIDGE NASSAU CORP	NEW RD, PO BOX 180	South Brunswick Twp NJ	08852	862319036
SITE REMEDIATION	SOUTH BRUNSWICK LANDFILL	NEW RD	South Brunswick Twp NJ	08810	862310154
SITE REMEDIATION	LEHIGH VALLEY RAILROAD LANDFILL	MAIN ST	Bridgewater Twp NJ	08807	862288002
SITE REMEDIATION	BOUND BROOK BOROUGH SANITARY LANDFILL	E MAIN ST	Bound Brook Boro NJ	08805	862285412
SITE REMEDIATION	WASHINGTON AVE OIL SPILL	WASHINGTON AVE	Green Brook Twp NJ	08812	862268523
SITE REMEDIATION	CHEM CLEAN FURNITURE RESTORATION CENTER	MAIN ST	Franklin Twp NJ	08868	862255953
SITE REMEDIATION	BRADLEY GARDENS ELE SCHOOL	PINE ST	Bridgewater Twp NJ	08807	862247579
SITE REMEDIATION	ROCK MACHINE PARK	W MAIN ST	Bound Brook Boro NJ	08805	862245640
SITE REMEDIATION	MIDDLESEX PUBLIC WORKS GARAGE	MAIN ST	Middlesex Boro NJ	08846	862239653
SITE REMEDIATION	WASHINGTON STREET DUMP	WASHINGTON ST	Piscataway Twp NJ	08851	862239397
SITE REMEDIATION	WEST END SCHOOL	435 471 GREENBROOK RD	North Plainfield Boro NJ	07060	862230082
SITE REMEDIATION	KING GEORGE ROAD	KING GEORGE RD	Green Brook Twp NJ	08812	862196446

SITE REMEDIATION	PLAINFIELD JOINT MEETING	BOUND BROOK RD	Middlesex Boro NJ	08846	862183272
SITE REMEDIATION	BANNER TIRE SYSTEM	MAIN ST	Bound Brook Boro NJ	08805	862182919
SITE REMEDIATION	LAMONTE ELEMENTARY SCHOOL	W 2ND ST	Bound Brook Boro NJ	08805	862348153
SITE REMEDIATION	ELIZABETHTOWN WC SEBRINGS MILL WELLFIELD	SEBRINGS MILLS RD	Middlesex Boro NJ	08846	862348756
SITE REMEDIATION	HILLSIDE MIDDLE SCHOOL	BROWN RD	Bridgewater Twp NJ	08807	862351307
SITE REMEDIATION	JOHN C DOLPH CO	NEW RD	South Brunswick Twp NJ	08852	862355590
SITE REMEDIATION	LAFAYETTE ELEMENTARY SCHOOL	W HIGH ST	Bound Brook Boro NJ	08805	862382959
SITE REMEDIATION	MORRIS GOODWIN SCHOOL	MAIN ST	Greenwich Twp NJ	08323	862402397
SITE REMEDIATION	EDGEWOOD AVE DIESEL SPILL	EDGEWOOD AVE	Green Brook Twp NJ	00000	878805409
SITE REMEDIATION	3RD ST OIL SPILL	3RD ST	Warren Twp NJ	07059	873909560
SITE REMEDIATION	ARNOLDS STORE	MAIN ST	Greenwich Twp NJ	08323	862423748
SPILLS		GREENBROOK RD	North Plainfield Boro NJ	07060	860000466
		<i>Incident ID Incident Date Incident Status:</i> 626720 23-Dec-2016 00:00:00 Undetermined			
SPILLS		NEW RD	South Brunswick Twp NJ		818044412
		<i>Incident ID Incident Date Incident Status:</i> 291747 07-Oct-2008 00:00:00 Terminated			
SPILLS		GREENBROOK RD	North Plainfield Boro NJ		817998342

Incident ID | Incident Date | Incident Status: 372482 | 22-Nov-2010 00:00:00 | Terminated

SPILLS NEW RD South Brunswick Twp NJ 08852 817988398

Incident ID | Incident Date | Incident Status: 365835 | 16-Sep-2010 00:00:00 | Terminated

SPILLS EAST 2ND ST Bound Brook Boro NJ 08805 817962079

Incident ID | Incident Date | Incident Status: 472434 | 14-May-2013 00:00:00 | Terminated

SPILLS NEW ROAD South Brunswick Twp NJ 817923622

Incident ID | Incident Date | Incident Status: 182498 | 11-Apr-2006 00:00:00 | Continuous

SUPERFUND ROD SOUTH BRUNSWICK LANDFILL NEW ROAD SOUTH BRUNSWICK NJ 0885 859640308

SWF/LF LEHIGH VALLEY RAILROAD SLF SOUTH MAIN ST. BOUND BROOK NJ 822556489

SWF/LF BOUND BROOK SLF (SITE 1) - SILVRAY SITE WEST MAIN ST. BOUND BROOK NJ 822556463

SWF/LF AMERICAN CYANAMID MAIN ST BRIDGEWATER TWP NJ 804389566

SWF/LF MIDDLESEX BORO SLF MOUNTAIN AVE MIDDLESEX BORO NJ 804389850

SWF/LF SHERWIN WILLIAMS MAIN ST. BOUND BROOK BORO NJ 804389938

SWF/LF SPILATORE NEW RD. SOUTH BRUNSWICK NJ 804390005

SWF/LF MOUNTAIN VIEW PARK BOUND BROOK RD. MIDDLESEX BORO NJ 804390208

UST MAIN ST MAIN ST NJ 088670052 815065103

PI No: 032789

Ust Profile Status: Inactive, Abandoned in Place | 10-Aug-1998 00:00:00

VCP Middlesex Municipal Landfill Mountain Ave Middlesex Boro NJ 08648 822492423

VCP

Rock Machine Park

W Main St

Bound Brook NJ

08805

822499403

Unplottable Report

Site: **NDK REALTY LLC**
NEW RD South Brunswick Twp NJ 00000

[ALL SITES](#)

Site ID: 258906
PI ID: 1221-07-0001.1
Type: COASTAL AND LAND USE
Program: Land Use
Note: Details of sites, including permits, inspections, and enforcement details, can be searched on the NJ DEP DataMiner: <https://njems.nj.gov/DataMiner>

Site: **MALAGA VOLUNTEER FIRE DEPT**
MAIN ST Franklin Twp NJ 08328

[ALL SITES](#)

Site ID: 128387
PI ID: 10884W
Type: WATER ALLOCATION
Program: Water Supply
Note: Details of sites, including permits, inspections, and enforcement details, can be searched on the NJ DEP DataMiner: <https://njems.nj.gov/DataMiner>

Site: **JOHN C DOLPH (A VONROLL COMPANY)**
NEW ROAD South Brunswick Twp NJ 08852

[ALL SITES](#)

Site ID: 15673
PI ID: 00614700000
Type: RPPR & P2 PLANNING
Program: Right-to-Know
Note: Details of sites, including permits, inspections, and enforcement details, can be searched on the NJ DEP DataMiner: <https://njems.nj.gov/DataMiner>

Site: **LAROSA LOUIS**
PEARL ST Bridgewater Twp NJ 00000

[ALL SITES](#)

Site ID: 173612
PI ID: 1806-04-0007.1
Type: COASTAL AND LAND USE
Program: Land Use
Note: Details of sites, including permits, inspections, and enforcement details, can be searched on the NJ DEP DataMiner: <https://njems.nj.gov/DataMiner>

Site: **COLAMEDICI ORAZIO**
NEW RD South Brunswick Twp NJ 00000

[ALL SITES](#)

Site ID: 225292
PI ID: 1221-06-0024.1
Type: COASTAL AND LAND USE
Program: Land Use
Note: Details of sites, including permits, inspections, and enforcement details, can be searched on the NJ DEP DataMiner: <https://njems.nj.gov/DataMiner>

Site: **CICERO GARY**
W NEW RD South Brunswick Twp NJ 08810

[ALL SITES](#)

Site ID: 66358
PI ID: 1221-04-0019.3
Type: COASTAL AND LAND USE
Program: Land Use
Note: Details of sites, including permits, inspections, and enforcement details, can be searched on the NJ DEP DataMiner: <https://njems.nj.gov/DataMiner>

Site: **HIONIS SPIROS**
GREENBROOK RD Green Brook Twp NJ 08812

[ALL SITES](#)

Site ID: 169944
PI ID: 1809-04-0002.1
Type: COASTAL AND LAND USE
Program: Land Use
Note: Details of sites, including permits, inspections, and enforcement details, can be searched on the NJ DEP DataMiner: <https://njems.nj.gov/DataMiner>

Site: **MIDDLESEX BOROUGH FLYING FIELD TDMA**
VAN NESS DR Middlesex Boro NJ 00000

[ALL SITES](#)

Site ID: 470321
PI ID: 593643
Type: TDMA
Program: Solid Waste
Note: Details of sites, including permits, inspections, and enforcement details, can be searched on the NJ DEP DataMiner: <https://njems.nj.gov/DataMiner>

Site: **TOWNSHIP OF PISCATWAY**
MOUNTAIN AVE Piscataway Twp NJ 00000

[ALL SITES](#)

Site ID: 165127
PI ID: 1217-03-0015.1
Type: COASTAL AND LAND USE
Program: Land Use
Note: Details of sites, including permits, inspections, and enforcement details, can be searched on the NJ DEP DataMiner: <https://njems.nj.gov/DataMiner>

Site: **MIDDLESEX PUBLIC WORKS GARAGE**
MAIN ST Middlesex Boro NJ 08846

[ALL SITES](#)

Site ID: 49354
PI ID: NJC876066192
Type: HW GENERATOR
Program: Hazardous Waste
Note: Details of sites, including permits, inspections, and enforcement details, can be searched on the NJ DEP DataMiner: <https://njems.nj.gov/DataMiner>

Site: **BOUND BROOK PUMP STATION**
W MAIN ST Bound Brook Boro NJ 08805

[ALL SITES](#)

Site ID: 387900
PI ID: 36163
Type: AIR
Program: Air
Note: Details of sites, including permits, inspections, and enforcement details, can be searched on the NJ DEP DataMiner: <https://njems.nj.gov/DataMiner>

Site: **ANCHOR MOROTRS INC**
MAIN ST South River Boro NJ 08882

[ALL SITES](#)

Site ID: 264200
PI ID: NJP000890681
Type: HW GENERATOR
Program: Hazardous Waste
Note: Details of sites, including permits, inspections, and enforcement details, can be searched on the NJ DEP DataMiner: <https://njems.nj.gov/DataMiner>

Site: **TUNISON HOME IMPROVEMENTS**
NEW ST Middlesex Boro NJ 00000

[ALL SITES](#)

Site ID: 168700
PI ID: 1211-04-0002.1
Type: COASTAL AND LAND USE
Program: Land Use
Note: Details of sites, including permits, inspections, and enforcement details, can be searched on the NJ DEP DataMiner: <https://njems.nj.gov/DataMiner>

Site: **BFI WASTE SYSTEMS OF NJ**
NEW RD South Brunswick Twp NJ 08810

[ALL SITES](#)

Site ID: 66358
PI ID: 1221-04-0019.1
Type: COASTAL AND LAND USE
Program: Land Use
Note: Details of sites, including permits, inspections, and enforcement details, can be searched on the NJ DEP DataMiner: <https://njems.nj.gov/DataMiner>

Site: **SPILOTORE LANDFILL**
NEW RD South Brunswick Twp NJ 08852

[ALL SITES](#)

Site ID: 46162
PI ID: 545776
Type: SOLID WASTE FACILITY
Program: Solid Waste
Note: Details of sites, including permits, inspections, and enforcement details, can be searched on the NJ DEP DataMiner: <https://njems.nj.gov/DataMiner>

Site: **LAURIE RUBBER CO**
MARKET ST Franklin Twp NJ 08823

[ALL SITES](#)

Site ID: 298665
PI ID: NJP000899948
Type: HW GENERATOR
Program: Hazardous Waste
Note: Details of sites, including permits, inspections, and enforcement details, can be searched on the NJ DEP DataMiner: <https://njems.nj.gov/DataMiner>

Site: **TWP OF SOUTH BRUNSWICK**
W NEW RD South Brunswick Twp NJ 08852

[ALL SITES](#)

Site ID: 332687
PI ID: NJC876051764
Type: HW GENERATOR
Program: Hazardous Waste
Note: Details of sites, including permits, inspections, and enforcement details, can be searched on the NJ DEP DataMiner: <https://njems.nj.gov/DataMiner>

Site: **BFI OF SOUTH JERSEY SLF**
NEW ROAD South Brunswick Twp NJ 085120000

[ALL SITES](#)

Site ID: 66358
PI ID: 133607
Type: SOLID WASTE FACILITY
Program: Solid Waste
Note: Details of sites, including permits, inspections, and enforcement details, can be searched on the NJ DEP DataMiner: <https://njems.nj.gov/DataMiner>

Site: **TOWNSHIP OF SOUTH BRUNSWICK**
W NEW RD South Brunswick Twp NJ 08852

[ALL SITES](#)

Site ID: 331758
PI ID: NJC876053216
Type: HW GENERATOR
Program: Hazardous Waste
Note: Details of sites, including permits, inspections, and enforcement details, can be searched on the NJ DEP DataMiner: <https://njems.nj.gov/DataMiner>

Site: **SOUTH BRUNSWICK TOWNSHIP**
NEW RD South Brunswick Twp NJ 08852

[ALL SITES](#)

Site ID: 46162
PI ID: 1221-02-0008.1
Type: COASTAL AND LAND USE
Program: Land Use
Note: Details of sites, including permits, inspections, and enforcement details, can be searched on the NJ DEP DataMiner: <https://njems.nj.gov/DataMiner>

Site: **BROWNING FERRIS INDUSTRIES OF**
NEW RD South Brunswick Twp NJ 089020000

[ALL SITES](#)

Site ID: 66358
PI ID: 48913
Type: NJPDES
Program: Water Quality
Note: Details of sites, including permits, inspections, and enforcement details, can be searched on the NJ DEP DataMiner: <https://njems.nj.gov/DataMiner>

Site: **NEW ROAD SOLAR LLC C/O GARY CICIERO**
NEW ROAD South Brunswick Twp NJ 08810

[ALL SITES](#)

Site ID: 66358
PI ID: 1221-04-0019.2
Type: COASTAL AND LAND USE
Program: Land Use
Note: Details of sites, including permits, inspections, and enforcement details, can be searched on the NJ DEP DataMiner: <https://njems.nj.gov/DataMiner>

Site: **GREENWICH TOWNSHIP CONVENIENCE CENTER**
NORTH MAIN ST Greenwich Twp NJ 08886

[ALL SITES](#)

Site ID: 500557
PI ID: 630721
Type: SOLID WASTE FACILITY
Program: Solid Waste
Note: Details of sites, including permits, inspections, and enforcement details, can be searched on the NJ DEP DataMiner: <https://njems.nj.gov/DataMiner>

Site: **WYETH HOLDINGS CORPORATION**
EAST MAIN ST Bridgewater Twp NJ 08805

[ALL SITES](#)

Site ID: 15796
PI ID: 1806-02-0005.1
Type: COASTAL AND LAND USE
Program: Land Use
Note: Details of sites, including permits, inspections, and enforcement details, can be searched on the NJ DEP DataMiner: <https://njems.nj.gov/DataMiner>

Site: **NILES LAWRENCE**
MARKET LN Greenwich Twp NJ 00000

[ALL SITES](#)

Site ID: 222319
PI ID: 0606-06-0004.1
Type: COASTAL AND LAND USE
Program: Land Use
Note: Details of sites, including permits, inspections, and enforcement details, can be searched on the NJ DEP DataMiner: <https://njems.nj.gov/DataMiner>

Site: **WYETH HOLDINGS CORP**
EAST MAIN ST Bridgewater Twp NJ 08805

[ALL SITES](#)

Site ID: 15796
PI ID: 1806-06-0005.2
Type: COASTAL AND LAND USE
Program: Land Use
Note: Details of sites, including permits, inspections, and enforcement details, can be searched on the NJ DEP DataMiner: <https://njems.nj.gov/DataMiner>

Site: **RIDGE DOOR**
NEW RD South Brunswick Twp NJ 08852

[ALL SITES](#)

Site ID: 320637
PI ID: NJX000262410
Type: HW GENERATOR
Program: Hazardous Waste
Note: Details of sites, including permits, inspections, and enforcement details, can be searched on the NJ DEP DataMiner: <https://njems.nj.gov/DataMiner>

Site: **WARREN TWP SEWERAGE AUTHORITY**
MOUNTAIN AVE Warren Twp NJ 07059

[ALL SITES](#)

Site ID: 214202
PI ID: 1820-06-0002.1
Type: COASTAL AND LAND USE
Program: Land Use
Note: Details of sites, including permits, inspections, and enforcement details, can be searched on the NJ DEP DataMiner: <https://njems.nj.gov/DataMiner>

Site: **SOMERVILLE BORO**
E MAIN ST Bridgewater Twp NJ 08876

[ALL SITES](#)

Site ID: 393250
PI ID: 1800-09-0002.1
Type: COASTAL AND LAND USE
Program: Land Use
Note: Details of sites, including permits, inspections, and enforcement details, can be searched on the NJ DEP DataMiner: <https://njems.nj.gov/DataMiner>

Site: **SOMERSET TIRE SERVICE**
W. MAIN ST. Bridgewater Twp NJ 08807

[ALL SITES](#)

Site ID: 1764
PI ID: 35183
Type: AIR
Program: Air
Note: Details of sites, including permits, inspections, and enforcement details, can be searched on the NJ DEP DataMiner: <https://njems.nj.gov/DataMiner>

Site: **SIPERSTEIN PAINTS**
GREENBROOK RD North Plainfield Boro NJ 07060

[ALL SITES](#)

Site ID: 325139
PI ID: NJC876018920
Type: HW GENERATOR
Program: Hazardous Waste
Note: Details of sites, including permits, inspections, and enforcement details, can be searched on the NJ DEP DataMiner: <https://njems.nj.gov/DataMiner>

Site: **MANSIONS AT ALLAMUCHY**
SOUTH MAIN ST Greenwich Twp NJ 00000

[ALL SITES](#)

Site ID: 167021
PI ID: 2107-03-0003.1
Type: COASTAL AND LAND USE
Program: Land Use
Note: Details of sites, including permits, inspections, and enforcement details, can be searched on the NJ DEP DataMiner: <https://njems.nj.gov/DataMiner>

Site: **ELIZABETHTOWN WATER COMPANY**
GREENBROOK RD Green Brook Twp NJ 08812

[ALL SITES](#)

Site ID: 21981
PI ID: 16042600015
Type: POLLUTION PREVENTION/RIGHT TO KNOW
Program: Right-to-Know
Note: Details of sites, including permits, inspections, and enforcement details, can be searched on the NJ DEP DataMiner: <https://njems.nj.gov/DataMiner>

Site: **AD DISPOSAL INC**
NEW RD South Brunswick Twp NJ 08824

[ALL SITES](#)

Site ID: 261137
PI ID: NJC876001637
Type: HW GENERATOR
Program: Hazardous Waste
Note: Details of sites, including permits, inspections, and enforcement details, can be searched on the NJ DEP DataMiner: <https://njems.nj.gov/DataMiner>

Site: **PRESBYTERIAN CHURCH OF BOUND BROOK**
MOUNTAIN AVE Bound Brook Boro NJ 08805

[ALL SITES](#)

Site ID: 491179
PI ID: 1800-13-0002.1
Type: COASTAL AND LAND USE
Program: Land Use
Note: Details of sites, including permits, inspections, and enforcement details, can be searched on the NJ DEP DataMiner: <https://njems.nj.gov/DataMiner>

Site: **RIDGE-NASSAU CORP**
NEW ROAD South Brunswick Twp NJ 088520000

[ALL SITES](#)

Site ID: 5155
PI ID: 15172
Type: AIR
Program: Air
Note: Details of sites, including permits, inspections, and enforcement details, can be searched on the NJ DEP DataMiner: <https://njems.nj.gov/DataMiner>

Site: **CHEM-CLEAN OF HUNTERDON**
MAIN ST PO BOX 291 Franklin Twp NJ 08876

[ALL SITES](#)

Site ID: 273487
PI ID: NJD982281990
Type: HW GENERATOR
Program: Hazardous Waste
Note: Details of sites, including permits, inspections, and enforcement details, can be searched on the NJ DEP DataMiner: <https://njems.nj.gov/DataMiner>

Site: **MIDDLESEX MUNICIPAL LANDFILL**
MOUNTAIN AVE Middlesex Boro NJ 08846

[ALL SITES](#)

Site ID: 435542
PI ID: 18912
Type: AIR
Program: Air
Note: Details of sites, including permits, inspections, and enforcement details, can be searched on the NJ DEP DataMiner: <https://njems.nj.gov/DataMiner>

Site: **BOUND BROOK PUMP STATION**
W MAIN ST Bound Brook Boro NJ 08805

[ALL SITES](#)

Site ID: 387900
PI ID: 1383D
Type: WATER ALLOCATION
Program: Water Supply
Note: Details of sites, including permits, inspections, and enforcement details, can be searched on the NJ DEP DataMiner: <https://njems.nj.gov/DataMiner>

Site: **BOUND BROOK PUMP STATION**
W MAIN ST Bound Brook Boro NJ 08805

[ALL SITES](#)

Site ID: 387900
PI ID: 1010415
Type: NJPDES
Program: Water Quality
Note: Details of sites, including permits, inspections, and enforcement details, can be searched on the NJ DEP DataMiner: <https://njems.nj.gov/DataMiner>

Site: **NEW ROAD WETLAND MITIGATION SITE**
New Road South Brunswick Twp NJ 08852

[ALL SITES](#)

Site ID: 707068
PI ID: 1005388
Type: AQUATIC SITE
Program: Pesticides
Note: Details of sites, including permits, inspections, and enforcement details, can be searched on the NJ DEP DataMiner: <https://njems.nj.gov/DataMiner>

Site: **2021 ROAD IMPROVEMENT PROGRAM**
West 2nd Street, Winsor Street Bound Brook Boro NJ 08805

[ALL SITES](#)

Site ID: 701307
PI ID: 992142
Type: NJPDES
Program: Water Quality
Note: Details of sites, including permits, inspections, and enforcement details, can be searched on the NJ DEP DataMiner: <https://njems.nj.gov/DataMiner>

Site: **NEW ROAD MITIGATION SITE**
NEW ROAD South Brunswick Twp NJ 08852

[ALL SITES](#)

Site ID: 702305
PI ID: 1221-22-0008.1
Type: COASTAL AND LAND USE
Program: Land Use
Note: Details of sites, including permits, inspections, and enforcement details, can be searched on the NJ DEP DataMiner: <https://njems.nj.gov/DataMiner>

Site: **ABSOLUTE AUTO & TRUCKING SALVAGE CO INC.**
MOUNTAIN AVE Middlesex Boro NJ 08846

[ALL SITES](#)

Site ID: 353004
PI ID: 1211-07-0003.5
Type: COASTAL AND LAND USE
Program: Land Use
Note: Details of sites, including permits, inspections, and enforcement details, can be searched on the NJ DEP DataMiner: <https://njems.nj.gov/DataMiner>

Site: **SOMERSET CNTY BRIDGE K1105**
MOUNTAIN AVE Warren Twp NJ 07059

[ALL SITES](#)

Site ID: 661951
PI ID: 1820-20-0007.1
Type: COASTAL AND LAND USE
Program: Land Use
Note: Details of sites, including permits, inspections, and enforcement details, can be searched on the NJ DEP DataMiner: <https://njems.nj.gov/DataMiner>

Site: **SOMERSET CNTY K1104**
MOUNTAIN AVE Warren Twp NJ 07059

[ALL SITES](#)

Site ID: 661953
PI ID: 1820-20-0008.1
Type: COASTAL AND LAND USE
Program: Land Use
Note: Details of sites, including permits, inspections, and enforcement details, can be searched on the NJ DEP DataMiner: <https://njems.nj.gov/DataMiner>

Site: **NJDEP @ GREEN BROOK FLOOD CONTROL PROJECT**
VAN NESS DR Middlesex Boro NJ 08846

[ALL SITES](#)

Site ID: 617611
PI ID: 0000-19-0015.2
Type: COASTAL AND LAND USE
Program: Land Use
Note: Details of sites, including permits, inspections, and enforcement details, can be searched on the NJ DEP DataMiner: <https://njems.nj.gov/DataMiner>

Site: **MIDDLESEX BOROUGH DEPARTMENT OF PUBLIC WORKS**
VAN NESS DR Middlesex Boro NJ 08846

[ALL SITES](#)

Site ID: 617611
PI ID: 782139
Type: RECYCLING CENTER
Program: Solid Waste
Note: Details of sites, including permits, inspections, and enforcement details, can be searched on the NJ DEP DataMiner: <https://njems.nj.gov/DataMiner>

Site: **SHERWIN WILLIAMS LANDFILL**
MAIN ST Bound Brook Boro NJ 08807

[ALL SITES](#)

Site ID: 66292
PI ID: 537013
Type: SOLID WASTE FACILITY
Program: Solid Waste
Note: Details of sites, including permits, inspections, and enforcement details, can be searched on the NJ DEP DataMiner: <https://njems.nj.gov/DataMiner>

Site: **AMERICAN CYANAMID LANDFILL**
MAIN ST Bridgewater Twp NJ 08805

[ALL SITES](#)

Site ID: 15796
PI ID: 458055
Type: SOLID WASTE FACILITY
Program: Solid Waste
Note: Details of sites, including permits, inspections, and enforcement details, can be searched on the NJ DEP DataMiner: <https://njems.nj.gov/DataMiner>

Site: **EMERY WORLD WIDE INC**
NEW RD South Brunswick Twp NJ 08852

[ALL SITES](#)

Site ID: 283118
PI ID: NJP000890541
Type: HW GENERATOR
Program: Hazardous Waste
Note: Details of sites, including permits, inspections, and enforcement details, can be searched on the NJ DEP DataMiner: <https://njems.nj.gov/DataMiner>

Site: **SOUTH BRUNSWICK TWP SLF**
NEW ROAD South Brunswick Twp NJ 088520000

[ALL SITES](#)

Site ID: 5178
PI ID: 132378
Type: SOLID WASTE FACILITY
Program: Solid Waste
Note: Details of sites, including permits, inspections, and enforcement details, can be searched on the NJ DEP DataMiner: <https://njems.nj.gov/DataMiner>

Site: **SOMERSET CNTY DPW**
MOUNTAIN BLVD Warren Twp NJ 00000

[ALL SITES](#)

Site ID: 354499
PI ID: 1820-07-0005.1
Type: COASTAL AND LAND USE
Program: Land Use
Note: Details of sites, including permits, inspections, and enforcement details, can be searched on the NJ DEP DataMiner: <https://njems.nj.gov/DataMiner>

Site: **BOUND BROOK BOROUGH-ROTARY PARK**
EAST MAIN STREET Bound Brook Boro NJ 08805

[ALL SITES](#)

Site ID: 1822
PI ID: 35510
Type: AIR
Program: Air
Note: Details of sites, including permits, inspections, and enforcement details, can be searched on the NJ DEP DataMiner: <https://njems.nj.gov/DataMiner>

Site: **PATERNOSTRO ROCCO**
SOUTH MAIN ST Greenwich Twp NJ 00000

[ALL SITES](#)

Site ID: 92555
PI ID: 2107-01-1001.1
Type: COASTAL AND LAND USE
Program: Land Use
Note: Details of sites, including permits, inspections, and enforcement details, can be searched on the NJ DEP DataMiner: <https://njems.nj.gov/DataMiner>

Site: **WYETH HOLDINGS LLC**
EAST MAIN ST Bridgewater Twp NJ 08805

[ALL SITES](#)

Site ID: 15796
PI ID: 00901401001
Type: RPPR & P2 PLANNING
Program: Right-to-Know
Note: Details of sites, including permits, inspections, and enforcement details, can be searched on the NJ DEP DataMiner: <https://njems.nj.gov/DataMiner>

Site: **WYETH HOLDINGS LLC**
E MAIN ST Bridgewater Twp NJ 08807

[ALL SITES](#)

Site ID: 15796
PI ID: 35001
Type: AIR
Program: Air
Note: Details of sites, including permits, inspections, and enforcement details, can be searched on the NJ DEP DataMiner: <https://njems.nj.gov/DataMiner>

Site: **WARREN CHASE**
MOUNTAIN AVE Warren Twp NJ 07059

[ALL SITES](#)

Site ID: 567197
PI ID: 1820-15-0004.1
Type: COASTAL AND LAND USE
Program: Land Use
Note: Details of sites, including permits, inspections, and enforcement details, can be searched on the NJ DEP DataMiner: <https://njems.nj.gov/DataMiner>

Site: **US DEPT OF INTERIOR FISH & WILDLIFE**
MARKET LN Greenwich Twp NJ 00000

[ALL SITES](#)

Site ID: 357216
PI ID: 0606-07-0001.1
Type: COASTAL AND LAND USE
Program: Land Use
Note: Details of sites, including permits, inspections, and enforcement details, can be searched on the NJ DEP DataMiner: <https://njems.nj.gov/DataMiner>

Site: **NJDOT ESSU**
MAIN ST Bound Brook Boro NJ 08805

[ALL SITES](#)

Site ID: 310156
PI ID: NJR000040980
Type: HW GENERATOR
Program: Hazardous Waste
Note: Details of sites, including permits, inspections, and enforcement details, can be searched on the NJ DEP DataMiner: <https://njems.nj.gov/DataMiner>

Site: **Reconstruction of High Street**
High Street Bound Brook Boro NJ 08805

[ALL SITES](#)

Site ID: 434225
PI ID: 545422
Type: NJPDES
Program: Water Quality
Note: Details of sites, including permits, inspections, and enforcement details, can be searched on the NJ DEP DataMiner: <https://njems.nj.gov/DataMiner>

Site: **BOUND BROOK BORO DPW**
EAST MAIN ST Bound Brook Boro NJ 08805

[ALL SITES](#)

Site ID: 47404
PI ID: 1804-12-0002.1
Type: COASTAL AND LAND USE
Program: Land Use
Note: Details of sites, including permits, inspections, and enforcement details, can be searched on the NJ DEP DataMiner: <https://njems.nj.gov/DataMiner>

Site: **WYETH HOLDINGS LLC**
E MAIN ST Bridgewater Twp NJ 08807

[ALL SITES](#)

Site ID: 15796
PI ID: NJD002173276
Type: HW GENERATOR AND TSD
Program: Hazardous Waste
Note: Details of sites, including permits, inspections, and enforcement details, can be searched on the NJ DEP DataMiner: <https://njems.nj.gov/DataMiner>

Site: **ATLANTIC ELECTRIC CO**
MAIN ST Greenwich Twp NJ 08323

[ALL SITES](#)

Site ID: 266283
PI ID: NJC876035544
Type: HW GENERATOR
Program: Hazardous Waste
Note: Details of sites, including permits, inspections, and enforcement details, can be searched on the NJ DEP DataMiner: <https://njems.nj.gov/DataMiner>

Site: **HERCULES INC SLF**
NORTH MARKET ST Greenwich Twp NJ 080270000

[ALL SITES](#)

Site ID: 14644
PI ID: 132177
Type: SOLID WASTE FACILITY
Program: Solid Waste
Note: Details of sites, including permits, inspections, and enforcement details, can be searched on the NJ DEP DataMiner: <https://njems.nj.gov/DataMiner>

Site: **BOUND BROOK SLF (SITE 1) - SILVRAY SITE**
W MAIN ST Bound Brook Boro NJ 08846

[ALL SITES](#)

Site ID: 1830
PI ID: 605137
Type: SOLID WASTE FACILITY
Program: Solid Waste
Note: Details of sites, including permits, inspections, and enforcement details, can be searched on the NJ DEP DataMiner: <https://njems.nj.gov/DataMiner>

Site: **TOWNSHIP OF GREENWICH**
SOUTH MAIN ST Greenwich Twp NJ 00000

[ALL SITES](#)

Site ID: 164823
PI ID: 2107-03-0002.1
Type: COASTAL AND LAND USE
Program: Land Use
Note: Details of sites, including permits, inspections, and enforcement details, can be searched on the NJ DEP DataMiner: <https://njems.nj.gov/DataMiner>

Site: **CECCHINE AUTO RESTORATION**
PEARL ST Bridgewater Twp NJ 08853

[ALL SITES](#)

Site ID: 272753
PI ID: NJC876029463
Type: HW GENERATOR
Program: Hazardous Waste
Note: Details of sites, including permits, inspections, and enforcement details, can be searched on the NJ DEP DataMiner: <https://njems.nj.gov/DataMiner>

Site: **ROCK MACHINE PARK**
WEST MAIN ST Bound Brook Boro NJ 08805

[ALL SITES](#)

Site ID: 84162
PI ID: 1804-04-0003.1
Type: COASTAL AND LAND USE
Program: Land Use
Note: Details of sites, including permits, inspections, and enforcement details, can be searched on the NJ DEP DataMiner: <https://njems.nj.gov/DataMiner>

Site: **SCHOFIELD, GEORGE CO INC**
MAIN ST Bound Brook Boro NJ 08805

[ALL SITES](#)

Site ID: 323267
PI ID: NJD000767814
Type: HW GENERATOR AND TRANSPORTER
Program: Hazardous Waste
Note: Details of sites, including permits, inspections, and enforcement details, can be searched on the NJ DEP DataMiner: <https://njems.nj.gov/DataMiner>

Site: **SOMSERSET CNTY**
MAIN ST Bridgewater Twp NJ 00000

[ALL SITES](#)

Site ID: 385161
PI ID: 1806-08-0012.1
Type: COASTAL AND LAND USE
Program: Land Use
Note: Details of sites, including permits, inspections, and enforcement details, can be searched on the NJ DEP DataMiner: <https://njems.nj.gov/DataMiner>

Site: **PSE&G**
MOUNTAIN AVE Bridgewater Twp NJ 00000

[ALL SITES](#)

Site ID: 450863
PI ID: 1806-11-0010.1
Type: COASTAL AND LAND USE
Program: Land Use
Note: Details of sites, including permits, inspections, and enforcement details, can be searched on the NJ DEP DataMiner: <https://njems.nj.gov/DataMiner>

Site: **Green Brook Flood Damage Reduction-Segment R-
West Main Street Bound Brook Boro NJ 08805**

[ALL SITES](#)

Site ID: 432821
PI ID: 543260
Type: NJPDES
Program: Water Quality
Note: Details of sites, including permits, inspections, and enforcement details, can be searched on the NJ DEP DataMiner: <https://njems.nj.gov/DataMiner>

Site: **CSI ENVIRONMENTAL LLC
N MARKET ST Greenwich Twp NJ 08027**

[ALL SITES](#)

Site ID: 14644
PI ID: 0807-06-0006.3
Type: COASTAL AND LAND USE
Program: Land Use
Note: Details of sites, including permits, inspections, and enforcement details, can be searched on the NJ DEP DataMiner: <https://njems.nj.gov/DataMiner>

Site: **SOUTH BRUNSWICK MUNICIPAL LANDFILL
NEW ROAD South Brunswick Twp NJ 08852**

[ALL SITES](#)

Site ID: 5178
PI ID: 16008
Type: AIR
Program: Air
Note: Details of sites, including permits, inspections, and enforcement details, can be searched on the NJ DEP DataMiner: <https://njems.nj.gov/DataMiner>

Site: **LEHIGH VALLEY RR LANDFILL
MAIN ST Bridgewater Twp NJ 08807**

[ALL SITES](#)

Site ID: 67208
PI ID: 536074
Type: SOLID WASTE FACILITY
Program: Solid Waste
Note: Details of sites, including permits, inspections, and enforcement details, can be searched on the NJ DEP DataMiner: <https://njems.nj.gov/DataMiner>

Site: **LAROSA LOUIS
PEARL ST Bridgewater Twp NJ 08807**

[ALL SITES](#)

Site ID: 173612
PI ID: 1806-04-0007.2
Type: COASTAL AND LAND USE
Program: Land Use
Note: Details of sites, including permits, inspections, and enforcement details, can be searched on the NJ DEP DataMiner: <https://njems.nj.gov/DataMiner>

Site: **AMOROSA MICHAEL J
SOUTH MAIN ST Bound Brook Boro NJ 00000**

[ALL SITES](#)

Site ID: 166950
PI ID: 1804-03-0001.1
Type: COASTAL AND LAND USE
Program: Land Use
Note: Details of sites, including permits, inspections, and enforcement details, can be searched on the NJ DEP DataMiner: <https://njems.nj.gov/DataMiner>

Site: **MINERAL CARRIERS INC**
MAIN ST Bound Brook Boro NJ 08805

[ALL SITES](#)

Site ID: 303978
PI ID: NJD000692251
Type: HW GENERATOR AND TRANSPORTER
Program: Hazardous Waste
Note: Details of sites, including permits, inspections, and enforcement details, can be searched on the NJ DEP DataMiner: <https://njems.nj.gov/DataMiner>

Site: **NATIONAL RAILROAD PASSENGER CORP AMTRAK**
NEW RD South Brunswick Twp NJ 08810

[ALL SITES](#)

Site ID: 492831
PI ID: 1221-13-0008.1
Type: COASTAL AND LAND USE
Program: Land Use
Note: Details of sites, including permits, inspections, and enforcement details, can be searched on the NJ DEP DataMiner: <https://njems.nj.gov/DataMiner>

Site: **MIDDLESEX BORO**
MAIN ST Middlesex Boro NJ 08846

[ALL SITES](#)

Site ID: 49354
PI ID: NJC876063298
Type: HW GENERATOR
Program: Hazardous Waste
Note: Details of sites, including permits, inspections, and enforcement details, can be searched on the NJ DEP DataMiner: <https://njems.nj.gov/DataMiner>

Site: **EXQUISITE FURNITURE RESTORATIONS**
MAIN ST. Franklin Twp NJ 08868

[ALL SITES](#)

Site ID: 6743
PI ID: 80204
Type: AIR
Program: Air
Note: Details of sites, including permits, inspections, and enforcement details, can be searched on the NJ DEP DataMiner: <https://njems.nj.gov/DataMiner>

Site: **AMERICAN CYANAMID COMPANY**
WEST MAIN ST Bound Brook Boro NJ 088050000

[ALL SITES](#)

Site ID: 15796
PI ID: 48615
Type: NJPDES
Program: Water Quality
Note: Details of sites, including permits, inspections, and enforcement details, can be searched on the NJ DEP DataMiner: <https://njems.nj.gov/DataMiner>

Site: **SOMERSET TIRE SERVICE INC**
W MAIN ST Bound Brook Boro NJ 08805

[ALL SITES](#)

Site ID: 325670
PI ID: NJX000325639
Type: HW GENERATOR
Program: Hazardous Waste
Note: Details of sites, including permits, inspections, and enforcement details, can be searched on the NJ DEP DataMiner: <https://njems.nj.gov/DataMiner>

Site: **AMOROSA J MICHAEL**
MAIN ST Bridgewater Twp NJ 07003

[ALL SITES](#)

Site ID: 428056
PI ID: 1806-10-0003.1
Type: COASTAL AND LAND USE
Program: Land Use
Note: Details of sites, including permits, inspections, and enforcement details, can be searched on the NJ DEP DataMiner: <https://njems.nj.gov/DataMiner>

Site: **Laurie Rubber Redevelopment Area**
Market Street Franklin Township NJ 00000

[BROWNFIELDS](#)

Site No:	1949	Closest Major HWY:	miles from site
Brownfield Site No:	1949	Closest Local HWY:	miles from site
Site Status:	Incomplete	Closest Rail Line:	
Status:	Incomplete	Traffic Study Comp:	Unknown
Prgm Interest No:		Rail Type:	miles from site
This Site is for:		Road Access:	
Assessed Value:		Public Trans Access:	Unknown
Current Zoning:	Unknown	Waterfront Access:	Unknown
Proposed Zoning:		County:	SOMERSET
Copy of Ins Plcy:		Size Range Acres:	1 - 2
Devet Plan Comp:	Unknown	Rd and Hwy Access:	
Market Study Comp:	Unknown	Airport Access:	Unknown
Wetlands Present:	Unknown	Remediation in Prog:	Unknown
Rail Station:		Endanger Species:	Unknown
Rail Miles Away:		Site Invest Comp.:	Unknown
Tax Cert Held:	No	W/in 100 Yr Fld Plain:	Unknown
Cost of Ann Prop Tax:		W/in 500 Yr Fld Plain:	Unknown
Tax Liens in Effect:	Unknown	Prop Size in Acres:	2.22
Other Liens/Jdmt:	Unknown	Prop Size in Range:	1 - 2
OwnerType:	Private	Land Use/Deed Rest:	No
Phone:	(999) 999-9999	Easements:	Unknown
Fax:	(999) 999-9999	No. of Buildings:	0
Authorized Repres:	Kenneth W. Daly	Public Water Avail:	Yes
Relation to Owner:	.	Electric Available:	Yes
Rep Phone:	(999) 999-9999	Gas Available:	Yes
Municipal Phone:	(732) 873-2500	Public Sewer Avail:	Yes
Municipal Fax:	(999) 999-9999	Telephone Avail:	Yes
Municipal Email:	ken.daly@twp.franklin.nj.us	Fiber Optics Avail:	Unknown
Coordinates:	0:0	Cable Available:	Unknown
Lot:	18,19,20,21/ 1,2,3,7	Planning Area Desig:	
Block:	60/ 62		
Sensitive Ecosys/Habit:	Unknown		
Est Comp of Remediation:			
Historic/Archaeo Site:	Unknown		
Remed Action Workplan:	Unknown		
NJ Remed Investigation:	Unknown		
Enviro Reports Avail:	Unknown		
Environmental Litigation:	Unknown		
Site in State VCP:	Unknown		
Site on Following List:			
Regulatory Sign Off:	Unknown		
Email:	ken.daly@twp.franklin.nj.us		
Rep Email:			
Municipal Contact:	Ken Daly Franklin Township . Franklin, NJ 07416		
Owner:	Several Different Owners . . . , NJ 07416		
Current Operations:	The site is mostly vacant except for a garage and a storage area.		

Prior Ops Site History: As early as 1846, mattresses were produced on the site using a husking mill. The site was later used for a distillery, converting grain produced in the surrounding rural area into gin. After a fire in 1912, the facility was rebuilt as a rubber-recycling

Location: SOMERSET County, Market Street , Franklin Township, NJ 00000

Description: The Area consists of several parcels of primarily vacant land in the historic East Millstone community. The Areas location near the center of the historic East Millstone community and adjacent to the D&R Canal State Park presents opportunities for redev

Comments: The main parcel—Block 60, Lots 18-21—is located between the D&R Canal and Market Street. Several parcels between Market and Williams Streets are included in the Area because they remain under common ownership with the main parcel. Most of these parcels

Link: https://njbrownfieldsproperties.com/SiteInformation.aspx?Site_Number=1949

Site: **MIDDLESEX INDUSTRIAL CENTER**
MOUNTAIN AVE Middlesex Borough NJ 08846

BROWNFIELDS

Site No:	7925	Closest Major HWY:	miles from site
Brownfield Site No:	7925	Closest Local HWY:	miles from site
Site Status:	DEP Case	Closest Rail Line:	
Status:	DEP Case	Traffic Study Comp:	Unknown
Prgm Interest No:	G000003353	Rail Type:	miles from site
This Site is for:		Road Access:	
Assessed Value:		Public Trans Access:	Unknown
Current Zoning:		Waterfront Access:	Unknown
Proposed Zoning:		County:	MIDDLESEX
Copy of Ins Plcy:		Size Range Acres:	Unknown
Devet Plan Comp:	Unknown	Rd and Hwy Access:	
Market Study Comp:	Unknown	Airport Access:	Unknown
Wetlands Present:	No	Remediation in Prog:	Yes
Rail Station:		Endanger Species:	No
Rail Miles Away:		Site Invest Comp.:	No
Tax Cert Held:	Unknown	W/in 100 Yr Fld Plain:	No
Cost of Ann Prop Tax:		W/in 500 Yr Fld Plain:	No
Tax Liens in Effect:	Unknown	Prop Size in Acres:	
Other Liens/Jdmt:	No	Prop Size in Range:	Unknown
OwnerType:	unknown	Land Use/Deed Rest:	Unknown
Phone:	(999) 999-9999	Easements:	Unknown
Fax:	(999) 999-9999	No. of Buildings:	
Authorized Repres:		Public Water Avail:	Unknown
Relation to Owner:		Electric Available:	Unknown
Rep Phone:	(999) 999-9999	Gas Available:	Unknown
Municipal Phone:	(999) 999-9999	Public Sewer Avail:	Unknown
Municipal Fax:	(999) 999-9999	Telephone Avail:	Unknown
Municipal Email:		Fiber Optics Avail:	Unknown
Coordinates:	494361:632745	Cable Available:	Unknown
Lot:		Planning Area Desig:	Planning Area 1
Block:			
Sensitive Ecosys/Habit:	No		
Est Comp of Remediation:			
Historic/Archaeo Site:	No		
Remed Action Workplan:	No		
NJ Remed Investigation:	No		
Enviro Reports Avail:	Yes		
Environmental Litigation:	No		
Site in State VCP:	Yes		
Site on Following List:			
Regulatory Sign Off:	No		
Email:			
Rep Email:			
Municipal Contact:			
Owner:			
Current Operations:			
Prior Ops Site History:			
Location:	MIDDLESEX County, MOUNTAIN AVE , Middlesex Borough, NJ 08846		
Description:			
Comments:	1) Assigned to Program,7/23/2003 2) C3: Multi-Phased RA - Unknown or Uncontrolled Discharge to Soil or GW established 7/23/2003		
Link:	https://njbrownfieldsproperties.com/SiteInformation.aspx?Site_Number=7925		

Site: WASHINGTON STREET
WASHINGTON ST PISCATAWAY NJ 08854

CERCLIS

Site ID:	0200777	RNPL Status Code:	N
Site EPA ID:	NJD980654347	NPL Status:	Not on the NPL
Site Street Address 2:		RFED Facility Code:	N
Site County Name:	MIDDLESEX	RFED Facility Desc:	Not a Federal Facility
Site FIPS Code:	34023	USGS Hydro Unit No.:	02030105
Region Code:	02	Site Cong. Dist. Code:	15
Site SMSA No.:	5460	ROT Desc:	Other
Site Prim. Latitude:	40D34M12S	FR NPL Update No.:	
Site Prim. Longitude:	074D27M00S	RFRA Code:	
Lat Long Source:			
RNON NPL Status Desc:	NFRAP-Site does not qualify for the NPL based on existing information		

CERCLIS Assess History

OU ID:	00	RALT Short Name:	EPA Fund
Act Code ID:	001	Act Start Date:	
RAT Code:	DS	Act Complete Date:	5/1/1981 00:00:00
RAT Short Name:	DISCVRY	AGT Order No.:	10
RAT Name:	DISCOVERY	SH OU:	
RAT Hist. Only Flag:		SH Code:	
RAT NSI Indicator:	B	SH Seq:	
RAT Level:	1	SH Start Date:	
RAT DEF OU:	00	SH Complete Date:	
RFBS Code:		SH Lead:	
SPA Code:	13		
RAT Def:	The process by which a potential hazardous waste site is brought to the attention of the EPA. The process can occur through the use of several mechanisms such as a phone call or referral by another government agency.		
Site Desc:			
Site Alias:			

CERCLIS Assess History

OU ID:	00	RALT Short Name:	EPA Fund
Act Code ID:	001	Act Start Date:	
RAT Code:	PA	Act Complete Date:	8/1/1984 00:00:00
RAT Short Name:	PA	AGT Order No.:	130
RAT Name:	PRELIMINARY ASSESSMENT	SH OU:	
RAT Hist. Only Flag:		SH Code:	
RAT NSI Indicator:	B	SH Seq:	
RAT Level:	1	SH Start Date:	
RAT DEF OU:	00	SH Complete Date:	
RFBS Code:	P	SH Lead:	
SPA Code:	13		
RAT Def:	Collection of diverse existing information about the source and nature of the site hazard. It is EPA policy to complete the preliminary assessment within one year of site discovery.		
Site Desc:			
Site Alias:			

CERCLIS Assess History

OU ID:	00	RALT Short Name:	EPA In-House
Act Code ID:	001	Act Start Date:	
RAT Code:	VS	Act Complete Date:	8/1/1984 00:00:00
RAT Short Name:	ARCH SITE	AGT Order No.:	1500
RAT Name:	ARCHIVE SITE	SH OU:	
RAT Hist. Only Flag:		SH Code:	
RAT NSI Indicator:	B	SH Seq:	
RAT Level:	1	SH Start Date:	
RAT DEF OU:	00	SH Complete Date:	
RFBS Code:		SH Lead:	
SPA Code:	13		
RAT Def:	The decision is made that no further activity is planned at the site.		
Site Desc:			
Site Alias:			

CERCLIS Assess History

OU ID:	00	RALT Short Name:	
Act Code ID:		Act Start Date:	
RAT Code:		Act Complete Date:	
RAT Short Name:		AGT Order No.:	0
RAT Name:		SH OU:	
RAT Hist. Only Flag:		SH Code:	
RAT NSI Indicator:		SH Seq:	
RAT Level:		SH Start Date:	
RAT DEF OU:		SH Complete Date:	
RFBS Code:		SH Lead:	
SPA Code:			
RAT Def:			
Site Desc:	No description available		
Site Alias:	No alias data available		

Site: WASHINGTON STREET
WASHINGTON ST PISCATAWAY NJ 8854

CERCLIS NFRAP

Site ID:	200777	Site FIPS Code:	34023
Site EPA ID:	NJD980654347	Region Code:	2
Site Parent ID:		Site Cong. Dist. Code:	15
Site County Name:	MIDDLESEX	Federal Facility:	
Parent Site Name:			

CERCLIS-NFRAP Assess History

OU ID:	0	Act Start Date:	
Act Code ID:	1	Act Complete Date:	8/1/1984
RAT Code:	PA	AGT Order No.:	130
RAT Short Name:	PA	SH OU:	
RAT Name:	PRELIMINARY ASSESSMENT	SH Code:	
RAT Hist. Only Flag:		SH Seq:	
RAT NSI Indicator:	B	SH Start Date:	
RAT Level:	1	SH Complete Date:	
RAT DEF OU:	00	SH Lead:	
RFBS Code:	P	SH Qual:	
SPA Code:	13	RAQ Act. Qual Short:	NFRAP
RALT Short Name:	EPA Fund	RNPL Status Code:	N
RAT Def:	Collection of diverse existing information about the source and nature of the site hazard. It is EPA policy to complete the preliminary assessment within one year of site discovery.		
RNON NPL Status Desc:	NFRAP-Site does not qualify for the NPL based on existing information		

CERCLIS-NFRAP Assess History

OU ID:	0	Act Start Date:	
Act Code ID:	1	Act Complete Date:	5/1/1981
RAT Code:	DS	AGT Order No.:	10
RAT Short Name:	DISCVRY	SH OU:	
RAT Name:	DISCOVERY	SH Code:	
RAT Hist. Only Flag:		SH Seq:	
RAT NSI Indicator:	B	SH Start Date:	
RAT Level:	1	SH Complete Date:	
RAT DEF OU:	00	SH Lead:	
RFBS Code:		SH Qual:	
SPA Code:	13	RAQ Act. Qual Short:	
RALT Short Name:	EPA Fund	RNPL Status Code:	N
RAT Def:	The process by which a potential hazardous waste site is brought to the attention of the EPA. The process can occur through the use of several mechanisms such as a phone call or referral by another government agency.		
RNON NPL Status Desc:	NFRAP-Site does not qualify for the NPL based on existing information		

CERCLIS-NFRAP Assess History

OU ID:	0	Act Start Date:	
Act Code ID:	1	Act Complete Date:	8/1/1984

RAT Code:	VS	AGT Order No.:	1500
RAT Short Name:	ARCH SITE	SH OU:	
RAT Name:	ARCHIVE SITE	SH Code:	
RAT Hist. Only Flag:		SH Seq:	
RAT NSI Indicator:	B	SH Start Date:	
RAT Level:	1	SH Complete Date:	
RAT DEF OU:	00	SH Lead:	
RFBS Code:		SH Qual:	
SPA Code:	13	RAQ Act. Qual Short:	
RALT Short Name:	EPA In-House	RNPL Status Code:	N
RAT Def:	The decision is made that no further activity is planned at the site.		
RNON NPL Status Desc:	NFRAP-Site does not qualify for the NPL based on existing information		

Site: SPILATORE
WEST NEW ROAD SOUTH BRUNSWICK TWP NJ 8852

CERCLIS NFRAP

Site ID:	200801	Site FIPS Code:	34023
Site EPA ID:	NJD980766802	Region Code:	2
Site Parent ID:		Site Cong. Dist. Code:	15
Site County Name:	MIDDLESEX	Federal Facility:	
Parent Site Name:			

CERCLIS-NFRAP Assess History

OU ID:	0	Act Start Date:	
Act Code ID:	1	Act Complete Date:	12/1/1983
RAT Code:	DS	AGT Order No.:	10
RAT Short Name:	DISCVRY	SH OU:	
RAT Name:	DISCOVERY	SH Code:	
RAT Hist. Only Flag:		SH Seq:	
RAT NSI Indicator:	B	SH Start Date:	
RAT Level:	1	SH Complete Date:	
RAT DEF OU:	00	SH Lead:	
RFBS Code:		SH Qual:	
SPA Code:	13	RAQ Act. Qual Short:	
RALT Short Name:	EPA Fund	RNPL Status Code:	N
RAT Def:	The process by which a potential hazardous waste site is brought to the attention of the EPA. The process can occur through the use of several mechanisms such as a phone call or referral by another government agency.		
RNON NPL Status Desc:	NFRAP-Site does not qualify for the NPL based on existing information		

CERCLIS-NFRAP Assess History

OU ID:	0	Act Start Date:	
Act Code ID:	1	Act Complete Date:	1/23/1996
RAT Code:	VS	AGT Order No.:	1500
RAT Short Name:	ARCH SITE	SH OU:	
RAT Name:	ARCHIVE SITE	SH Code:	
RAT Hist. Only Flag:		SH Seq:	
RAT NSI Indicator:	B	SH Start Date:	
RAT Level:	1	SH Complete Date:	
RAT DEF OU:	00	SH Lead:	
RFBS Code:		SH Qual:	
SPA Code:	13	RAQ Act. Qual Short:	
RALT Short Name:	EPA In-House	RNPL Status Code:	N
RAT Def:	The decision is made that no further activity is planned at the site.		
RNON NPL Status Desc:	NFRAP-Site does not qualify for the NPL based on existing information		

CERCLIS-NFRAP Assess History

OU ID:	0	Act Start Date:	10/1/1990
Act Code ID:	1	Act Complete Date:	3/28/1991
RAT Code:	SI	AGT Order No.:	160
RAT Short Name:	SI	SH OU:	0
RAT Name:	SITE INSPECTION	SH Code:	SH
RAT Hist. Only Flag:		SH Seq:	1
RAT NSI Indicator:	B	SH Start Date:	2/2/1995 0:00
RAT Level:	1	SH Complete Date:	8/29/1995 0:00
RAT DEF OU:	00	SH Lead:	State (Fund)

RFBS Code:	P	SH Qual:	NFRAP
SPA Code:	13	RAQ Act. Qual Short:	NFRAP
RALT Short Name:	State (Fund)	RNPL Status Code:	N
RAT Def:	The process of collecting site data and samples to characterize the severity of the hazard for the hazard ranking score and/or enforcement support.		
RNON NPL Status Desc:	NFRAP-Site does not qualify for the NPL based on existing information		

CERCLIS-NFRAP Assess History

OU ID:	0	Act Start Date:	
Act Code ID:	1	Act Complete Date:	12/1/1983
RAT Code:	PA	AGT Order No.:	130
RAT Short Name:	PA	SH OU:	
RAT Name:	PRELIMINARY ASSESSMENT	SH Code:	
RAT Hist. Only Flag:		SH Seq:	
RAT NSI Indicator:	B	SH Start Date:	
RAT Level:	1	SH Complete Date:	
RAT DEF OU:	00	SH Lead:	
RFBS Code:	P	SH Qual:	
SPA Code:	13	RAQ Act. Qual Short:	Low priority
RALT Short Name:	EPA Fund	RNPL Status Code:	N
RAT Def:	Collection of diverse existing information about the source and nature of the site hazard. It is EPA policy to complete the preliminary assessment within one year of site discovery.		
RNON NPL Status Desc:	NFRAP-Site does not qualify for the NPL based on existing information		

Site: **BILLIAN LEGION PARK STORM WATER PUMP STATION**
E MAIN ST Bound Brook Boro NJ 08805

DELISTED SRP

Site ID: 483554
PI ID: 745700
Active: Yes
Program: Site Remediation
Type: SRP-PI
Original Source: SRP
Record Date: 18-JUL-2017
Note:

Site: **PROPOSED DUNELLEN GREEN ACRES AQUISITION**
SOUTH AVE Dunellen Boro NJ

DSHW

Site ID:	66671	Dataload Date:	
Site ID 2:		Dataload Date Dt:	
PI No:	G000008824	Remediation Level:	
Category:	C	Remedial L:	
Status:	Pending	Lead:	PENDING
Status Dt:	1993/05/14	Unk Contam Source:	No
Status Date Dt:		Community Code:	1203
CEA Status:		Home Owner:	No
CEA Date:		Zip Code:	08812
CEA Date Dt:		County:	Middlesex
Deed Notice Status:		Coordinate:	NJ State Plane (NAD83) - USFEET
Deed Notice Date:		Latitude:	
DN Date Dt:		Longitude:	
Eng Control Status:		Point X:	-74.4552694592665
Eng Control Date:		Point Y:	40.591395894324
EC Date Dt:		X Coord No :	
NPL Status:		Y Coord No:	
NPL Date:		X Coordinate:	
NPL Date Dt:		Y Coordinate:	
Site ID (Data Miner):			
PI Name (Data Miner):	PROPOSED DUNELLEN GREEN ACRES AQUISITION		
Address (Data Miner):	SOUTH AVE		
City (Data Miner):	Dunellen Boro		
County (Data Miner):	Middlesex		
PI Name (Map):	PROPOSED DUNELLEN GREEN ACRES AQUISITION		
Address (Map):	SOUTH AVE		
Municipality (Map):	Dunellen Boro		

Global ID:
Data Source: Pending Sites with Confirmed Contamination
Original Source: KCS
Record Date: 05-JUN-2018

Site: **KING GEORGE ROAD**
KING GEORGE RD Green Brook Twp NJ

DSHW

Site ID:	86245	Dataload Date:	
Site ID 2:		Dataload Date Dt:	
PI No:	G000025428	Remediation Level:	
Category:		Remedial L:	
Status:		Lead:	
Status Dt:		Unk Contam Source:	
Status Date Dt:		Community Code:	
CEA Status:		Home Owner:	No
CEA Date:		Zip Code:	
CEA Date Dt:		County:	
Deed Notice Status:		Coordinate:	
Deed Notice Date:		Latitude:	
DN Date Dt:		Longitude:	
Eng Control Status:		Point X:	
Eng Control Date:		Point Y:	
EC Date Dt:		X Coord No :	
NPL Status:		Y Coord No:	
NPL Date:		X Coordinate:	
NPL Date Dt:		Y Coordinate:	
Site ID (Data Miner):			
PI Name (Data Miner):	KING GEORGE ROAD		
Address (Data Miner):	KING GEORGE RD		
City (Data Miner):	Green Brook Twp		
County (Data Miner):	Somerset		
PI Name (Map):			
Address (Map):			
Municipality (Map):			
Global ID:			
Data Source:	Closed Sites with Remediated Contamination		
Original Source:	KCS		
Record Date:	10-NOV-2020		

Site: **BRADLEY GARDENS ELE SCHOOL**
PINE ST Bridgewater Twp NJ

DSHW

Site ID:	1744	Dataload Date:	
Site ID 2:		Dataload Date Dt:	
PI No:	5807	Remediation Level:	
Category:		Remedial L:	
Status:		Lead:	
Status Dt:		Unk Contam Source:	
Status Date Dt:		Community Code:	
CEA Status:		Home Owner:	No
CEA Date:		Zip Code:	
CEA Date Dt:		County:	
Deed Notice Status:		Coordinate:	
Deed Notice Date:		Latitude:	
DN Date Dt:		Longitude:	
Eng Control Status:		Point X:	
Eng Control Date:		Point Y:	
EC Date Dt:		X Coord No :	
NPL Status:		Y Coord No:	
NPL Date:		X Coordinate:	
NPL Date Dt:		Y Coordinate:	
Site ID (Data Miner):			
PI Name (Data Miner):	BRADLEY GARDENS ELE SCHOOL		
Address (Data Miner):	PINE ST		
City (Data Miner):	Bridgewater Twp		
County (Data Miner):	Somerset		

PI Name (Map):
Address (Map):
Municipality (Map):
Global ID:
Data Source: Closed
Original Source: KCS
Record Date: 25-NOV-2013

Site: BILLIAN PARK SEGMENT T PUMP STATION
E MAIN ST Bound Brook Boro NJ

DSHW

Site ID:	431722	Dataload Date:	
Site ID 2:		Dataload Date Dt:	
PI No:	757721	Remediation Level:	
Category:		Remedial L:	
Status:		Lead:	
Status Dt:		Unk Contam Source:	
Status Date Dt:		Community Code:	
CEA Status:		Home Owner:	No
CEA Date:		Zip Code:	
CEA Date Dt:		County:	
Deed Notice Status:		Coordinate:	
Deed Notice Date:		Latitude:	
DN Date Dt:		Longitude:	
Eng Control Status:		Point X:	
Eng Control Date:		Point Y:	
EC Date Dt:		X Coord No :	
NPL Status:		Y Coord No:	
NPL Date:		X Coordinate:	
NPL Date Dt:		Y Coordinate:	
Site ID (Data Miner):			
PI Name (Data Miner):	BILLIAN PARK SEGMENT T PUMP STATION		
Address (Data Miner):	E MAIN ST		
City (Data Miner):	Bound Brook Boro		
County (Data Miner):	Somerset		
PI Name (Map):			
Address (Map):			
Municipality (Map):			
Global ID:			
Data Source:	Closed Sites with Remediated Contamination		
Original Source:	KCS		
Record Date:	10-NOV-2020		

Site: MOUNTAIN AVENUE PEDESTRIAN IMPROVEMENTS
RT 22 & WATCHUNG AVE & MOUNTAIN AVE North Plainfield Boro NJ

DSHW

Site ID:	592346	Dataload Date:	
Site ID 2:		Dataload Date Dt:	
PI No:	744006	Remediation Level:	
Category:		Remedial L:	
Status:		Lead:	
Status Dt:		Unk Contam Source:	
Status Date Dt:		Community Code:	
CEA Status:		Home Owner:	No
CEA Date:		Zip Code:	
CEA Date Dt:		County:	
Deed Notice Status:		Coordinate:	
Deed Notice Date:		Latitude:	
DN Date Dt:		Longitude:	
Eng Control Status:		Point X:	
Eng Control Date:		Point Y:	
EC Date Dt:		X Coord No :	
NPL Status:		Y Coord No:	
NPL Date:		X Coordinate:	
NPL Date Dt:		Y Coordinate:	
Site ID (Data Miner):			
PI Name (Data Miner):	MOUNTAIN AVENUE PEDESTRIAN IMPROVEMENTS		

Address (Data Miner): RT 22 & WATCHUNG AVE & MOUNTAIN AVE
City (Data Miner): North Plainfield Boro
County (Data Miner): Somerset
PI Name (Map):
Address (Map):
Municipality (Map):
Global ID:
Data Source: Closed Sites with Remediated Contamination
Original Source: KCS
Record Date: 10-NOV-2020

Site: **HARRY & HELEN BRITTON**
MAIN ST Franklin Twp NJ

DSHW

Site ID:	52854	Dataload Date:	
Site ID 2:		Dataload Date Dt:	
PI No:	020432	Remediation Level:	
Category:		Remedial L:	
Status:		Lead:	
Status Dt:		Unk Contam Source:	
Status Date Dt:		Community Code:	
CEA Status:		Home Owner:	No
CEA Date:		Zip Code:	
CEA Date Dt:		County:	
Deed Notice Status:		Coordinate:	
Deed Notice Date:		Latitude:	
DN Date Dt:		Longitude:	
Eng Control Status:		Point X:	
Eng Control Date:		Point Y:	
EC Date Dt:		X Coord No :	
NPL Status:		Y Coord No:	
NPL Date:		X Coordinate:	
NPL Date Dt:		Y Coordinate:	
Site ID (Data Miner):			
PI Name (Data Miner):	HARRY & HELEN BRITTON		
Address (Data Miner):	MAIN ST		
City (Data Miner):	Franklin Twp		
County (Data Miner):	Hunterdon		
PI Name (Map):			
Address (Map):			
Municipality (Map):			
Global ID:			
Data Source:	Closed Sites with Remediated Contamination		
Original Source:	KCS		
Record Date:	18-SEP-2017		

Site: **NJ AMERICAN WATER CO**
GREENBROOK RD MIDDLESEX BORO NJ 08846

FINDS/FRS

Registry ID:	110040277811
FIPS Code:	34023
HUC Code:	02030105
Site Type Name:	STATIONARY
Location Description:	
Supplemental Location:	
Create Date:	17-JAN-10
Update Date:	29-DEC-14
Interest Types:	STATE MASTER **Note: Many records provided by the department have a truncated [Interest Types] field.
SIC Codes:	
SIC Code Descriptions:	
NAICS Codes:	
NAICS Code Descriptions:	
Conveyor:	NJ-NJEMS
Federal Facility Code:	
Federal Agency Name:	
Tribal Land Code:	
Tribal Land Name:	

Congressional Dist No: 07
Census Block Code: 340190111002017
EPA Region Code: 02
County Name: MIDDLESEX
US/Mexico Border Ind:
Latitude:
Longitude:
Reference Point:
Coord Collection Method:
Accuracy Value:
Datum: NAD83
Source:
Facility Detail Rprt URL: https://ofmpub.epa.gov/frs_public2/fii_query_detail.disp_program_facility?p_registry_id=110040277811
Data Source: Facility Registry Service - Single File
Program Acronyms:

NJ-NJEMS:405527

Site: ELIZABETHTOWN WATER CO WASHINGTON AVENUE WELL
GREENBROOK RD GREEN BROOK TWP NJ 070910788

FINDS/FRS

Registry ID: 110031652085
FIPS Code: 34035
HUC Code:
Site Type Name: STATIONARY
Location Description:
Supplemental Location:
Create Date: 02-NOV-07
Update Date: 29-DEC-14
Interest Types: STATE MASTER **Note: Many records provided by the department have a truncated [Interest Types] field.
SIC Codes: 4941
SIC Code Descriptions: WATER SUPPLY **Note: Many records provided by the department have a truncated [SIC Code Descriptions] field.
NAICS Codes:
NAICS Code Descriptions:
Conveyor:
Federal Facility Code:
Federal Agency Name:
Tribal Land Code:
Tribal Land Name:
Congressional Dist No:
Census Block Code:
EPA Region Code: 02
County Name: SOMERSET
US/Mexico Border Ind:
Latitude:
Longitude:
Reference Point:
Coord Collection Method:
Accuracy Value:
Datum: NAD83
Source:
Facility Detail Rprt URL: https://ofmpub.epa.gov/frs_public2/fii_query_detail.disp_program_facility?p_registry_id=110031652085
Data Source: Facility Registry Service - Single File
Program Acronyms:

NJ-NJEMS:21981

Site: S 2ND ST DUNELLEN BORO NJ

HIS SPILL

Case No:	98-04-21-1636-17	Operator:	KIM
Hazmat:		Caller Name:	REDACTED
Case Number:		Caller Phone:	
TD Log:	23382	Caller Street:	
Dt Received:	21-APR-98	Caller Muni:	

Nature of Incident:	Municipality	Caller State:	
Substances:		Caller Title:	
Substance Identity:		Incident Location:	Other
Substance State:		Other Location:	
Substance Name:		Location Site:	IN THE AREA OF
A310 Letter:	0	Location Phone:	
TCPA Chemical:		Location County:	MIDDLESEX
Comu Code:	1203	Location Type:	Residential
Reference Code:	005	Incident Date:	21-APR-98
Amount Released:		Incident Time:	1620
Release Verifi:		Resp Party:	Unknown
Subst Contained:		Resp Party Name:	
Type of Spill:		Res Party Contact:	
Incident Desc:		Resp Party Title:	
Injuries:	N	Resp Party Phone:	
Public Exposure:	Y	Resp Party Street:	
Facility Evacuation:	N	Resp Party Munic:	
Police at Scene:	Y	Resp Party County:	
Public Evacuation:	N	Resp Party State:	
Firemen at Scene:	Y	Resp Zip:	
Assis Required:	N	Local Munic Name:	
Road Closed:	No	Local Munic Title:	
Contamination:	Air	Local Munic Phone:	
Receiving Water:		Local Munic Date:	
Wind Direc Speed:	0	Local Munic Time:	
Direction:		Other Name:	
NJSP Name:		Other Title:	
NJSP Title:		Other Phone:	
NJSP Phone:		Other Date:	
NJSP Date:		Other Time:	
NJSP Time:		A1 Name:	
Date Faxed:		A1 Referral:	
Date 1:		A1 Region:	
Date 2:		A1 Phone:	
Date 3:		A1 Date:	
A1 Time:		Moa:	0
A1 Tm:		Drill:	0
A2 Name:		Muni Notify:	0
A2 Referral:		Hazardous:	
A2 Region:		A2 Phone:	
A2 Date:		A2 Time:	
A2 Tm:		A3 Name:	
A3 Referral:		A3 Region:	
A3 Phone:		A3 Date:	
A3 Time:		A3 Tm:	
Date Printed:		Date A310:	
Date Updated:			
Comments:	UPDATE 2039 HRS-MIDDLESEX HAZ MAT REQUESTING ASSISTANCE.PIT APROX 30-40 FT DEEP. POSSIBLE ILLEGAL DUMPING..JS		
Status at Scene:	STRONG CHEMICAL ODORS COMING FROM A PIT. HAZ MAT ENROUTE.		

Officials Information

Name:		Phone:	
Method:	Faxed, Mailed	Date:	21-APR-98
Notify:	Central	Time:	
Offiliate:	OEP-AIR		
Name:	JIM MANUEL	Phone:	
Method:	Paged	Date:	21-APR-98
Notify:	ER2	Time:	2043
Offiliate:	DRPSR		

Substances Information

Chem Code:	01982	Identity:	Known
Substance:	ODORS	Substate:	
Spill Type:	Continuous	Sign:	
UNNO:		Amount:	0

TCPA: N
HAZMAT: N
Approved: 04-AUG-90

Unit: UNKNOWN
Verify:
Contained: No

Site:

NEW ROAD SOUTH BRUNSWICK TWP NJ

HIS SPILL

Case No: 89-07-11-1200
Hazmat: Y
Case Number:
TD Log: 7638
Dt Received: 11-JUL-89
Nature of Incident: Municipal
Substances:
Substance Identity: Known
Substance State: Liquid
Substance Name: GASOLINE
A310 Letter: N
TCPA Chemical: N
Comu Code: 1221
Reference Code: 02
Amount Released: UNK
Release Verifi:
Subst Contained: Y
Type of Spill: Terminated
Incident Desc: Spill
Injuries: N
Public Exposure: N
Facility Evacuation: N
Police at Scene: N
Public Evacuation: N
Firemen at Scene: N
Assis Required: N
Road Closed:
Contamination:
Receiving Water: NONE
Wind Direc Speed: 0
Direction:
NJSP Name:
NJSP Title: OEM
NJSP Phone:
NJSP Date: 11-JUL-89
NJSP Time:
Date Faxed:
Date 1:
Date 2:
Date 3:
A1 Time: 1207
A1 Tm: T
A2 Name:
A2 Referral: DEQ
A2 Region: HQ1
A2 Date:
A2 Tm:
A3 Referral:
A3 Phone:
A3 Time:
Date Printed:
Date Updated:
Comments:
Status at Scene:

Operator: JIMH
Caller Name: REDACTED
Caller Phone:
Caller Street:
Caller Muni:
Caller State:
Caller Title:
Incident Location:
Other Location:
Location Site: EXXON STATION
Location Phone:
Location County: MIDDLESEX
Location Type: Municipal
Incident Date: 11-JUL-89
Incident Time: 1030
Resp Party: Known
Resp Party Name:
Resp Party Contact: NICKI GORMAN
Resp Party Title: OWNER OF CAR
Resp Party Phone:
Resp Party Street: 29 MICHAEL AVE
Resp Party Muni: S BRUNSWICK
Resp Party County: MIDDLESEX
Resp Party State: NJ
Resp Zip:
Local Munic Name:
Local Munic Title:
Local Munic Phone:
Local Munic Date:
Local Munic Time:
Other Name:
Other Title:
Other Phone:
Other Date:
Other Time:
A1 Name: F STOOP
A1 Referral: DEQ
A1 Region: ER2
A1 Phone: OFFICE
A1 Date: 11-JUL-89
Moa:
Drill:
Muni Notify:
Hazardous:
A2 Phone:
A2 Time:
A3 Name:
A3 Region:
A3 Date:
A3 Tm:
Date A310:

Site:

NEW RD SOUTH BRUNSWICK NJ

HIS SPILL

Case No: 93-5-20-1741-47
Hazmat: N
Case Number:
TD Log: 8354

Operator: PAT
Caller Name: REDACTED
Caller Phone:
Caller Street:

Dt Received:	20-MAY-93	Caller Muni:	
Nature of Incident:	Facility	Caller State:	
Substances:		Caller Title:	
Substance Identity:	Known	Incident Location:	Other
Substance State:		Other Location:	
Substance Name:	NONE	Location Site:	SOUTH BRUNSWICK LANDFILL
A310 Letter:	N	Location Phone:	
TCPA Chemical:	N	Location County:	MIDDLESEX
Comu Code:	1221	Location Type:	Commercial
Reference Code:	011	Incident Date:	22-APR-93
Amount Released:	NONE	Incident Time:	
Release Verifi:		Resp Party:	Known
Subst Contained:		Resp Party Name:	BROWNING FERRIS IND
Type of Spill:		Res Party Contact:	RALPH LARIMORE
Incident Desc:	NJPDES	Resp Party Title:	ENV MON MGR
Injuries:	N	Resp Party Phone:	716-282-2676
Public Exposure:	N	Resp Party Street:	PO BOX 340 LPO
Facility Evacuation:	N	Resp Party Munic:	NIAGRA FALLS
Police at Scene:	N	Resp Party County:	
Public Evacuation:	N	Resp Party State:	NY
Firemen at Scene:	N	Resp Zip:	
Assis Required:	N	Local Munic Name:	
Road Closed:		Local Munic Title:	
Contamination:	NONE	Local Munic Phone:	
Receiving Water:		Local Munic Date:	
Wind Direc Speed:		Local Munic Time:	
Direction:		Other Name:	
NJSP Name:		Other Title:	
NJSP Title:		Other Phone:	
NJSP Phone:		Other Date:	
NJSP Date:		Other Time:	
NJSP Time:		A1 Name:	
Date Faxed:		A1 Referral:	OEP-WATER
Date 1:		A1 Region:	Central
Date 2:		A1 Phone:	Faxed,Mailed
Date 3:		A1 Date:	20-MAY-93
A1 Time:		Moa:	
A1 Tm:	B	Drill:	
A2 Name:		Muni Notify:	
A2 Referral:		Hazardous:	
A2 Region:		A2 Phone:	
A2 Date:		A2 Time:	
A2 Tm:		A3 Name:	
A3 Referral:		A3 Region:	
A3 Phone:		A3 Date:	
A3 Time:		A3 Tm:	
Date Printed:		Date A310:	
Date Updated:			
Comments:			
Status at Scene:	EXCEEDANCE FOR FECAL COLIFORM @3150 MGPL AVG AND MAX WAS 3300 MGPL LIMITS ARE AVG 200 MGPL MAX 400 MGPL.		

Site: **NEW RD SOUTH BRUNSWICK NJ** HIS SPILL

Case No:	92-1-30-1117-09	Operator:	JOYCE
Hazmat:	Y	Caller Name:	REDACTED
Case Number:		Caller Phone:	
TD Log:	1703	Caller Street:	
Dt Received:	30-JAN-92	Caller Muni:	
Nature of Incident:	Facility	Caller State:	
Substances:		Caller Title:	
Substance Identity:	Known	Incident Location:	Other
Substance State:	Gas	Other Location:	
Substance Name:	NATURAL GAS	Location Site:	ROADWAY
A310 Letter:	Y	Location Phone:	
TCPA Chemical:	N	Location County:	MIDDLESEX
Comu Code:	1221	Location Type:	Residential
Reference Code:	005	Incident Date:	30-JAN-92
Amount Released:	UNK	Incident Time:	1110

Release Verifi:
Subst Contained: N
Type of Spill: Continuous
Incident Desc: Air Release/LINE MAINT.
Injuries: N
Public Exposure: Y
Facility Evacuation: N
Police at Scene: N
Public Evacuation: N
Firemen at Scene: N
Assis Required: N
Road Closed:
Contamination: Air
Receiving Water:
Wind Direc Speed:
Direction:
NJSP Name: OEM
NJSP Title:
NJSP Phone: 609-882-2000
NJSP Date: 30-JAN-92
NJSP Time:
Date Faxed: 30-JAN-92
Date 1:
Date 2:
Date 3:
A1 Time:
A1 Tm: B
A2 Name:
A2 Referal:
A2 Region:
A2 Date:
A2 Tm:
A3 Referal:
A3 Phone:
A3 Time:
Date Printed:
Date Updated:
Comments:
Status at Scene:

Resp Party: Known
Resp Party Name: P.S.E.& G.
Res Party Contact: GEORGE SHERMAN
Resp Party Title: CLERK
Resp Party Phone: 908-246-5803
Resp Party Street: 150 HOW LANE
Resp Party Munic: NEW BRUNSWICK
Resp Party County: MIDDLESEX
Resp Party State: NJ
Resp Zip:
Local Munic Name: SOUTH BRUNSWICK TW
Local Munic Title: DISP #70
Local Munic Phone: 908-329-4646
Local Munic Date: 30-JAN-92
Local Munic Time: 1123
Other Name:
Other Title:
Other Phone:
Other Date:
Other Time:
A1 Name:
A1 Referal: DEQ
A1 Region: Central
A1 Phone: Faxed,Mailed
A1 Date: 30-JAN-92
Moa:
Drill:
Muni Notify:
Hazardous:
A2 Phone:
A2 Time:
A3 Name:
A3 Region:
A3 Date:
A3 Tm:
Date A310:

PUBLIC SERVICE WILL BE PURGING LINE FOR ABOUT 15 MIN. NO EMERGENT ACTION EXPECTED.

Site:

NEW RD SOUTH BRUNSWICK NJ

HIS SPILL

Case No: 92-2-12-1039-30
Hazmat: Y
Case Number:
TD Log: 2454
Dt Received: 12-FEB-92
Nature of Incident: Facility
Substances:
Substance Identity: Known
Substance State: Gas
Substance Name: NATURAL GAS
A310 Letter: Y
TCPA Chemical: N
Comu Code: 1221
Reference Code: 005
Amount Released: UNK
Release Verifi:
Subst Contained: N
Type of Spill: Continuous
Incident Desc: Air Release
Injuries: N
Public Exposure: Y
Facility Evacuation: N
Police at Scene: N
Public Evacuation: N
Firemen at Scene: N
Assis Required: N
Road Closed:

Operator: PAT
Caller Name: REDACTED
Caller Phone:
Caller Street:
Caller Muni:
Caller State:
Caller Title:
Incident Location: Other
Other Location:
Location Site: ON ROADWAY IN AREA OF:
Location Phone:
Location County: MIDDLESEX
Location Type: Residential
Incident Date: 12-FEB-92
Incident Time: 1048
Resp Party: Known
Resp Party Name: PSE&G
Res Party Contact: C. CARPENTIERI
Resp Party Title: CLERK
Resp Party Phone: 908-246-5803
Resp Party Street: 150 HOW LANE
Resp Party Munic: NEW BRUNSWICK
Resp Party County: MIDDLESEX
Resp Party State: NJ
Resp Zip:
Local Munic Name: SOUTH BRUNSWICK TW
Local Munic Title: BADGE 220

Contamination:	Air	Local Munic Phone:	908-329-4646
Receiving Water:		Local Munic Date:	12-FEB-92
Wind Direc Speed:		Local Munic Time:	1042
Direction:		Other Name:	
NJSP Name:	OEM	Other Title:	
NJSP Title:		Other Phone:	
NJSP Phone:	609-882-2000	Other Date:	
NJSP Date:	12-FEB-92	Other Time:	
NJSP Time:		A1 Name:	
Date Faxed:		A1 Referral:	OEP
Date 1:		A1 Region:	Central
Date 2:		A1 Phone:	Faxed,Mailed
Date 3:		A1 Date:	12-FEB-92
A1 Time:		Moa:	
A1 Tm:	B	Drill:	
A2 Name:		Muni Notify:	
A2 Referral:		Hazardous:	
A2 Region:		A2 Phone:	
A2 Date:		A2 Time:	
A2 Tm:		A3 Name:	
A3 Referral:		A3 Region:	
A3 Phone:		A3 Date:	
A3 Time:		A3 Tm:	
Date Printed:		Date A310:	
Date Updated:			
Comments:			
Status at Scene:	R.P. PURGING 12" MAIN DUE TO REPAIRS. NON EMERGENT.		

Site: **NEW RD SOUTH BRUNSWICK NJ** HIS SPILL

Case No:	91-12-17-1549-40	Operator:	PAT
Hazmat:	N	Caller Name:	REDACTED
Case Number:		Caller Phone:	
TD Log:	20113	Caller Street:	
Dt Received:	17-DEC-91	Caller Muni:	
Nature of Incident:	Facility	Caller State:	
Substances:		Caller Title:	
Substance Identity:	Known	Incident Location:	Facility
Substance State:		Other Location:	
Substance Name:	NONE	Location Site:	SOUTH BRUNSWICK LANDFILL
A310 Letter:	N	Location Phone:	
TCPA Chemical:	N	Location County:	MIDDLESEX
Comu Code:	1221	Location Type:	Residential
Reference Code:	011	Incident Date:	17-DEC-91
Amount Released:	NONE	Incident Time:	1442
Release Verifi:		Resp Party:	Known
Subst Contained:		Resp Party Name:	SOUTH BRUNSWICK LAND
Type of Spill:		Res Party Contact:	
Incident Desc:	NJPDES	Resp Party Title:	
Injuries:	N	Resp Party Phone:	
Public Exposure:	N	Resp Party Street:	NEW RD
Facility Evacuation:	N	Resp Party Munic:	SOUTH BRUNSWICK
Police at Scene:	N	Resp Party County:	MIDDLESEX
Public Evacuation:	N	Resp Party State:	NJ
Firemen at Scene:	N	Resp Zip:	
Assis Required:	N	Local Munic Name:	
Road Closed:		Local Munic Title:	
Contamination:	NONE	Local Munic Phone:	
Receiving Water:		Local Munic Date:	
Wind Direc Speed:		Local Munic Time:	
Direction:		Other Name:	
NJSP Name:		Other Title:	
NJSP Title:		Other Phone:	
NJSP Phone:		Other Date:	
NJSP Date:		Other Time:	
NJSP Time:		A1 Name:	RINA BAILEY
Date Faxed:		A1 Referral:	OEP
Date 1:		A1 Region:	Central
Date 2:		A1 Phone:	Office,Faxed

Date 3:		A1 Date:	17-DEC-91
A1 Time:	1550	Moa:	
A1 Tm:	B	Drill:	
A2 Name:		Muni Notify:	
A2 Referal:		Hazardous:	
A2 Region:		A2 Phone:	
A2 Date:		A2 Time:	
A2 Tm:		A3 Name:	
A3 Referal:		A3 Region:	
A3 Phone:		A3 Date:	
A3 Time:		A3 Tm:	
Date Printed:		Date A310:	
Date Updated:			
Comments:	NJPDES #NJ0099147		
Status at Scene:	VIOLATION WAS FOR FECAL COLIFORM FROM STORM WATER RUNOFF. OUTFALL 001A-6900 PER 100 ML.		

Site: **NEW RD SOUTH BRUNSWICK NJ** HIS SPILL

Case No:	92-3-24-1108-29	Operator:	ROGER
Hazmat:	Y	Caller Name:	REDACTED
Case Number:		Caller Phone:	
TD Log:	4752	Caller Street:	
Dt Received:	24-MAR-92	Caller Muni:	
Nature of Incident:	Facility	Caller State:	
Substances:		Caller Title:	
Substance Identity:	Known	Incident Location:	Other
Substance State:	Gas	Other Location:	
Substance Name:	NATURAL GAS	Location Site:	AREA OF
A310 Letter:	Y	Location Phone:	
TCPA Chemical:	N	Location County:	MIDDLESEX
Comu Code:	1221	Location Type:	Residential
Reference Code:	005	Incident Date:	24-MAR-92
Amount Released:	UNKNOWN	Incident Time:	1035
Release Verifi:		Resp Party:	Known
Subst Contained:	N	Resp Party Name:	P.S.E.&G.
Type of Spill:	Terminated	Res Party Contact:	CHARLES AUSTIN
Incident Desc:	Air Release	Resp Party Title:	SER.DISP.
Injuries:	N	Resp Party Phone:	908-220-6206
Public Exposure:	N	Resp Party Street:	150 HOW LANE
Facility Evacuation:	N	Resp Party Munic:	NEW BRUNSWICK
Police at Scene:	N	Resp Party County:	MIDDLESEX
Public Evacuation:	N	Resp Party State:	NJ
Firemen at Scene:	N	Resp Zip:	
Assis Required:	N	Local Munic Name:	SOUTH BRUNSWICK TW
Road Closed:		Local Munic Title:	OPER.#220
Contamination:	Air	Local Munic Phone:	908-329-4646
Receiving Water:		Local Munic Date:	24-MAR-92
Wind Direc Speed:		Local Munic Time:	1111
Direction:		Other Name:	
NJSP Name:	OEM	Other Title:	
NJSP Title:		Other Phone:	
NJSP Phone:	609-882-2000	Other Date:	
NJSP Date:	24-MAR-92	Other Time:	
NJSP Time:		A1 Name:	
Date Faxed:		A1 Referal:	OEP
Date 1:		A1 Region:	Central
Date 2:		A1 Phone:	Faxed,Mailed
Date 3:		A1 Date:	24-MAR-92
A1 Time:		Moa:	
A1 Tm:	B	Drill:	
A2 Name:		Muni Notify:	
A2 Referal:		Hazardous:	
A2 Region:		A2 Phone:	
A2 Date:		A2 Time:	
A2 Tm:		A3 Name:	
A3 Referal:		A3 Region:	
A3 Phone:		A3 Date:	
A3 Time:		A3 Tm:	

Date Printed:
Date Updated:
Comments:
Status at Scene:

Date A310:

VENTING GAS LINE FOR ABANDONMENT.NO EMERGENT ACTION TO RESULT.

Site:

NEW ROAD SOUTH BRUNSWICK NJ

HIS SPILL

Case No: 92-9-10-1535-38
Hazmat: Y
Case Number:
TD Log: 14943
Dt Received: 10-SEP-92
Nature of Incident: Facility
Substances:
Substance Identity: Known
Substance State: Liquid
Substance Name: OIL HYDRAULIC
A310 Letter: Y
TCPA Chemical: N
Comu Code: 1221
Reference Code: 101
Amount Released: 7-10 GAL
Release Verifi: Estimate
Subst Contained: Y
Type of Spill: Terminated
Incident Desc: Spill
Injuries: N
Public Exposure: Y
Facility Evacuation: N
Police at Scene: N
Public Evacuation: N
Firemen at Scene: N
Assis Required: N
Road Closed:
Contamination: Land
Receiving Water: NONE
Wind Direc Speed:
Direction:
NJSP Name:
NJSP Title:
NJSP Phone:
NJSP Date:
NJSP Time:
Date Faxed:
Date 1:
Date 2:
Date 3:
A1 Time:
A1 Tm: B
A2 Name:
A2 Referal:
A2 Region:
A2 Date:
A2 Tm:
A3 Referal:
A3 Phone:
A3 Time:
Date Printed:
Date Updated:
Comments:
Status at Scene:

Operator: CARM
Caller Name: REDACTED
Caller Phone:
Caller Street:
Caller Muni:
Caller State:
Caller Title:
Incident Location: Other
Other Location:
Location Site: ROADWAY
Location Phone:
Location County: MIDDLESEX
Location Type: Commercial
Incident Date: 10-SEP-92
Incident Time: 1515
Resp Party: Known
Resp Party Name: NJ BELL
Res Party Contact: DAVE FORTI
Resp Party Title:
Resp Party Phone: 201-266-9053
Resp Party Street: 650 PARK AVE
Resp Party Munic: EAST ORANGE
Resp Party County: ESSEX
Resp Party State: NJ
Resp Zip:
Local Munic Name: SOUTH BRUNSWICK TW
Local Munic Title: DISP 233
Local Munic Phone: 908-329-4646
Local Munic Date: 10-SEP-92
Local Munic Time: 1538
Other Name:
Other Title:
Other Phone:
Other Date:
Other Time:
A1 Name:
A1 Referal: DRPSR
A1 Region: BFO-SA
A1 Phone: Faxed,Mailed
A1 Date: 10-SEP-92
Moa:
Drill:
Muni Notify:
Hazardous:
A2 Phone:
A2 Time:
A3 Name:
A3 Region:
A3 Date:
A3 Tm:
Date A310:

PRODUCT DISCHARGED FROM SERVICE VEHICLE;CLEANUP IN PROGRESS.

Site:

WEST NEW RD SOUTH BRUNSWICK NJ

HIS SPILL

Case No: 91-4-17-1312-56
Hazmat: N
Case Number:

Operator: ROGER
Caller Name: REDACTED
Caller Phone:

TD Log: 5032
Dt Received: 17-APR-91
Nature of Incident: Citizen
Substances:
Substance Identity: Unknown
Substance State: Gas
Substance Name: ODORS
A310 Letter: N
TCPA Chemical: N
Comu Code: 1221
Reference Code: 005
Amount Released: UNKNOWN
Release Verifi:
Subst Contained: N
Type of Spill: Continuous
Incident Desc: Odors
Injuries: N
Public Exposure: Y
Facility Evacuation: U
Police at Scene: U
Public Evacuation: N
Firemen at Scene: U
Assis Required: Y
Road Closed:
Contamination: Air
Receiving Water: NONE
Wind Direc Speed:
Direction:
NJSP Name:
NJSP Title:
NJSP Phone:
NJSP Date:
NJSP Time:
Date Faxed:
Date 1:
Date 2:
Date 3:
A1 Time:
A1 Tm: B
A2 Name:
A2 Referal:
A2 Region:
A2 Date:
A2 Tm:
A3 Referal:
A3 Phone:
A3 Time:
Date Printed:
Date Updated:
Comments:
Status at Scene: STRONG VARNISH TYPE ODOR PRESENT.

Caller Street:
Caller Muni:
Caller State:
Caller Title:
Incident Location: Facility
Other Location:
Location Site: DOLPH
Location Phone:
Location County: MIDDLESEX
Location Type: Industrial
Incident Date: 17-APR-91
Incident Time: 0900
Resp Party: Known
Resp Party Name: DOLPH
Res Party Contact:
Resp Party Title:
Resp Party Phone:
Resp Party Street: WEST NEW RD
Resp Party Munic: SOUTH BRUNSWICK
Resp Party County: MIDDLESEX
Resp Party State: NJ
Resp Zip:
Local Munic Name:
Local Munic Title:
Local Munic Phone:
Local Munic Date:
Local Munic Time:
Other Name:
Other Title:
Other Phone:
Other Date:
Other Time:
A1 Name:
A1 Referal: DEQ
A1 Region: Central
A1 Phone: Faxed
A1 Date: 17-APR-91
Moa:
Drill:
Muni Notify:
Hazardous:
A2 Phone:
A2 Time:
A3 Name:
A3 Region:
A3 Date:
A3 Tm:
Date A310:

Site:
WEST NEW RD SOUTH BRUNSWICK NJ

HIS SPILL

Case No: 94-4-29-1057-51
Hazmat: Y
Case Number:
TD Log: 7253
Dt Received: 29-APR-94
Nature of Incident: Other
Substances:
Substance Identity: Known
Substance State: Liquid
Substance Name: OIL HYDRAULIC
A310 Letter: Y
TCPA Chemical: N
Comu Code: 1221
Reference Code: 101
Amount Released: 3-4 GAL

Operator: RICH
Caller Name: REDACTED
Caller Phone:
Caller Street:
Caller Muni:
Caller State:
Caller Title:
Incident Location: Other
Other Location:
Location Site: AT POLE # 67564
Location Phone:
Location County: MIDDLESEX
Location Type: Residential
Incident Date: 29-APR-94
Incident Time: 1050

Release Verifi:	Estimate	Resp Party:	Known
Subst Contained:	Y	Resp Party Name:	PSE&G
Type of Spill:	Terminated	Res Party Contact:	CHARLES WOODS
Incident Desc:	Spill	Resp Party Title:	SERV DISP
Injuries:	N	Resp Party Phone:	908-558-7561
Public Exposure:	N	Resp Party Street:	900 WEST GRAND ST
Facility Evacuation:	N	Resp Party Munic:	ELIZABETH
Police at Scene:	N	Resp Party County:	UNION
Public Evacuation:	N	Resp Party State:	NJ
Firemen at Scene:	N	Resp Zip:	
Assis Required:	N	Local Munic Name:	SOUTH BRUNSWICK TW
Road Closed:		Local Munic Title:	PEGGY STAT 30
Contamination:	Land	Local Munic Phone:	908-329-4646
Receiving Water:		Local Munic Date:	29-APR-94
Wind Direc Speed:		Local Munic Time:	1100
Direction:		Other Name:	
NJSP Name:		Other Title:	
NJSP Title:		Other Phone:	
NJSP Phone:		Other Date:	
NJSP Date:		Other Time:	
NJSP Time:		A1 Name:	
Date Faxed:		A1 Referral:	DRPSR
Date 1:		A1 Region:	BFO-CAS
Date 2:		A1 Phone:	Faxed,Mailed
Date 3:		A1 Date:	29-APR-94
A1 Time:		Moa:	
A1 Tm:	B	Drill:	
A2 Name:		Muni Notify:	
A2 Referral:		Hazardous:	
A2 Region:		A2 Phone:	
A2 Date:		A2 Time:	
A2 Tm:		A3 Name:	
A3 Referral:		A3 Region:	
A3 Phone:		A3 Date:	
A3 Time:		A3 Tm:	
Date Printed:		Date A310:	
Date Updated:			
Comments:			
Status at Scene:	SPILL ONTO DIRT ALONG SIDE ROAD FROM HOSE FAILURE ON VEHICLE, CLEANUP BEING DONE BY PSE&G		

Site: NEW RD SOUTH BRUNSWICK NJ HIS SPILL

Case No:	93-8-20-1523-03	Operator:	DAVE
Hazmat:	N	Caller Name:	REDACTED
Case Number:		Caller Phone:	
TD Log:	14170	Caller Street:	
Dt Received:	20-AUG-93	Caller Muni:	
Nature of Incident:	Other	Caller State:	
Substances:		Caller Title:	
Substance Identity:	Known	Incident Location:	Other
Substance State:		Other Location:	
Substance Name:	NONE	Location Site:	SOUTH BRUNSWICK LANDFILL
A310 Letter:	N	Location Phone:	
TCPA Chemical:	N	Location County:	MIDDLESEX
Comu Code:	1221	Location Type:	Rural
Reference Code:	011	Incident Date:	20-AUG-93
Amount Released:	N/A	Incident Time:	
Release Verifi:		Resp Party:	Known
Subst Contained:		Resp Party Name:	BFI
Type of Spill:		Res Party Contact:	BOB CHIODO
Incident Desc:	NJPDES	Resp Party Title:	SUPER
Injuries:	N	Resp Party Phone:	716-282-2676
Public Exposure:	N	Resp Party Street:	BOX 340
Facility Evacuation:	N	Resp Party Munic:	NIAGRA FALLS
Police at Scene:	N	Resp Party County:	
Public Evacuation:	N	Resp Party State:	NY
Firemen at Scene:	N	Resp Zip:	
Assis Required:	N	Local Munic Name:	

Road Closed:		Local Munic Title:	
Contamination:	NONE	Local Munic Phone:	
Receiving Water:		Local Munic Date:	
Wind Direc Speed:		Local Munic Time:	
Direction:		Other Name:	
NJSP Name:		Other Title:	
NJSP Title:		Other Phone:	
NJSP Phone:		Other Date:	
NJSP Date:		Other Time:	
NJSP Time:		A1 Name:	
Date Faxed:		A1 Referral:	OEP-WATER
Date 1:		A1 Region:	Central
Date 2:		A1 Phone:	
Date 3:		A1 Date:	20-AUG-93
A1 Time:		Moa:	
A1 Tm:	B	Drill:	
A2 Name:		Muni Notify:	
A2 Referral:		Hazardous:	
A2 Region:		A2 Phone:	
A2 Date:		A2 Time:	
A2 Tm:		A3 Name:	
A3 Referral:		A3 Region:	
A3 Phone:		A3 Date:	
A3 Time:		A3 Tm:	
Date Printed:		Date A310:	
Date Updated:			
Comments:			
Status at Scene:	NJ0099147. DISCHARGE PT 1A/TSS 141MG/L-LIMIT IS 50MG/L. FECAL COLLIFORM AVE 5450 MAX 5800/AVE SUPPOSED TO BE 200.		

Site: **VAN NESS DR MIDDLESEX NJ** HIS SPILL

Case No:	97-7-25-1150-21	Operator:	JOYCE
Hazmat:	N	Caller Name:	REDACTED
Case Number:		Caller Phone:	
TD Log:	10112	Caller Street:	
Dt Received:	25-JUL-97	Caller Muni:	
Nature of Incident:	Facility	Caller State:	
Substances:		Caller Title:	
Substance Identity:	Known	Incident Location:	Facility
Substance State:	Liquid	Other Location:	
Substance Name:	SEWAGE RAW	Location Site:	PLAINFIELD AREA SEWAGE AUTH.
A310 Letter:	N	Location Phone:	732-968-2471
TCPA Chemical:	N	Location County:	MIDDLESEX
Comu Code:	1211	Location Type:	Residential
Reference Code:	011	Incident Date:	25-JUL-97
Amount Released:	>50,000 GAL	Incident Time:	1115
Release Verifi:	Estimate	Resp Party:	Known
Subst Contained:	N	Resp Party Name:	PLAINFIELD AREA SA
Type of Spill:	Continuous	Res Party Contact:	ROBERT VILLEE
Incident Desc:	Sewage, Spill	Resp Party Title:	EXEC.DIR.
Injuries:	N	Resp Party Phone:	732-968-2471
Public Exposure:	N	Resp Party Street:	P.O.BOX #11
Facility Evacuation:	N	Resp Party Munic:	DUNNELLEN
Police at Scene:	N	Resp Party County:	MIDDLESEX
Public Evacuation:	N	Resp Party State:	NJ
Firemen at Scene:	N	Resp Zip:	
Assis Required:	N	Local Munic Name:	
Road Closed:		Local Munic Title:	
Contamination:	Land, Water	Local Munic Phone:	
Receiving Water:	POSSIBLY BOUND BROOK	Local Munic Date:	
Wind Direc Speed:		Local Munic Time:	
Direction:		Other Name:	DOHSS
NJSP Name:	OEM	Other Title:	FAXED
NJSP Title:	FAXED	Other Phone:	
NJSP Phone:	609-882-2000	Other Date:	25-JUL-97
NJSP Date:	25-JUL-97	Other Time:	
NJSP Time:		A1 Name:	CLAIR DIMATTIA
Date Faxed:		A1 Referral:	OEP-WATER

Date 1:		A1 Region:	Central
Date 2:		A1 Phone:	Office
Date 3:		A1 Date:	25-JUL-97
A1 Time:	1155	Moa:	
A1 Tm:	B	Drill:	
A2 Name:	BILL SUONINEN	Muni Notify:	
A2 Referal:	SR-BMWCA	Hazardous:	
A2 Region:		A2 Phone:	Office
A2 Date:	25-JUL-97	A2 Time:	1159
A2 Tm:	B	A3 Name:	VIRGINIA LOFTIN
A3 Referal:	OEP	A3 Region:	Monitoring
A3 Phone:	Paged	A3 Date:	25-JUL-97
A3 Time:	1159	A3 Tm:	B
Date Printed:		Date A310:	
Date Updated:			
Comments:			
Status at Scene:	OVERFLOW FROM MANHOLE DUE TO HEAVY RAINFALL. SEWAGE IS IN WOODS BEHIND PLANT WITH STRONG POSSIBILITY OF ENTERING THE BOUND BROOK.		

Site: GREENBROOK RD GREEN BROOK NJ HIS SPILL

Case No:	97-9-14-2152-10	Operator:	SELL
Hazmat:	N	Caller Name:	REDACTED
Case Number:		Caller Phone:	
TD Log:	12744	Caller Street:	
Dt Received:	14-SEP-97	Caller Muni:	
Nature of Incident:	Citizen	Caller State:	
Substances:		Caller Title:	
Substance Identity:	Known	Incident Location:	Other
Substance State:	Gas	Other Location:	
Substance Name:	ODORS SEWAGE	Location Site:	AREA OF
A310 Letter:	N	Location Phone:	
TCPA Chemical:	N	Location County:	SOMERSET
Comu Code:	1809	Location Type:	Residential
Reference Code:	004	Incident Date:	14-SEP-97
Amount Released:	UNK	Incident Time:	2000
Release Verifi:		Resp Party:	Known
Subst Contained:	N	Resp Party Name:	SEWER METER
Type of Spill:	Continuous	Res Party Contact:	
Incident Desc:	Odors	Resp Party Title:	
Injuries:	N	Resp Party Phone:	
Public Exposure:	Y	Resp Party Street:	GREENBROOK RD
Facility Evacuation:	N	Resp Party Munic:	GREENBROOK
Police at Scene:	N	Resp Party County:	SOMERSET
Public Evacuation:	N	Resp Party State:	NJ
Firemen at Scene:	N	Resp Zip:	
Assis Required:	Y	Local Munic Name:	
Road Closed:		Local Munic Title:	
Contamination:	Air	Local Munic Phone:	
Receiving Water:		Local Munic Date:	
Wind Direc Speed:		Local Munic Time:	
Direction:		Other Name:	
NJSP Name:		Other Title:	
NJSP Title:		Other Phone:	
NJSP Phone:		Other Date:	
NJSP Date:		Other Time:	
NJSP Time:		A1 Name:	
Date Faxed:		A1 Referal:	OEP-AIR
Date 1:		A1 Region:	Northern
Date 2:		A1 Phone:	
Date 3:		A1 Date:	14-SEP-97
A1 Time:		Moa:	
A1 Tm:	B	Drill:	
A2 Name:		Muni Notify:	
A2 Referal:		Hazardous:	
A2 Region:		A2 Phone:	
A2 Date:		A2 Time:	
A2 Tm:		A3 Name:	
A3 Referal:		A3 Region:	

A3 Phone:
A3 Time:
Date Printed:
Date Updated:
Comments:
Status at Scene:

A3 Date:
A3 Tm:
Date A310:

SEWER METER STATION ON CORNER OF CALLERS PROPERTY CAUSING VERY BAD ODORS IN AREA.
ODORS ARE INSIDE CALLERS HOME.

Site:

GREENBROOK RD GREEN BROOK NJ

HIS SPILL

Case No: 97-9-13-1632-06
Hazmat: N
Case Number:
TD Log: 12724
Dt Received: 13-SEP-97
Nature of Incident: Citizen
Substances:
Substance Identity: Known
Substance State: Gas
Substance Name: ODORS SEWAGE
A310 Letter: N
TCPA Chemical: N
Comu Code: 1809
Reference Code: 004
Amount Released: UNK
Release Verifi:
Subst Contained: N
Type of Spill: Continuous
Incident Desc: Odors
Injuries: N
Public Exposure: Y
Facility Evacuation: N
Police at Scene: N
Public Evacuation: N
Firemen at Scene: N
Assis Required: Y
Road Closed:
Contamination: Air
Receiving Water:
Wind Direc Speed:
Direction:
NJSP Name:
NJSP Title:
NJSP Phone:
NJSP Date:
NJSP Time:
Date Faxed:
Date 1:
Date 2:
Date 3:
A1 Time:
A1 Tm: B
A2 Name:
A2 Referal:
A2 Region:
A2 Date:
A2 Tm:
A3 Referal:
A3 Phone:
A3 Time:
Date Printed:
Date Updated:
Comments:
Status at Scene:

Operator: SELL
Caller Name: REDACTED
Caller Phone:
Caller Street:
Caller Muni:
Caller State:
Caller Title:
Incident Location: Other
Other Location:
Location Site: AREA OF
Location Phone:
Location County: SOMERSET
Location Type: Residential
Incident Date: 13-SEP-97
Incident Time: 1600
Resp Party: Known
Resp Party Name: PLAINFIELD SEWER AUT
Res Party Contact: UNK
Resp Party Title:
Resp Party Phone:
Resp Party Street: UNK
Resp Party Munic: MIDDLESEX
Resp Party County: MIDDLESEX
Resp Party State: NJ
Resp Zip:
Local Munic Name:
Local Munic Title:
Local Munic Phone:
Local Munic Date:
Local Munic Time:
Other Name:
Other Title:
Other Phone:
Other Date:
Other Time:
A1 Name:
A1 Referal: OEP-AIR
A1 Region: Northern
A1 Phone:
A1 Date: 13-SEP-97
Moa:
Drill:
Muni Notify:
Hazardous:
A2 Phone:
A2 Time:
A3 Name:
A3 Region:
A3 Date:
A3 Tm:
Date A310:

SEWAGE METER STATION AT CORNER OF CALLERS PROPERTY CAUSING STRONG SEWAGE ODORS IN AREA.

Site:

GREENBROOK GREEN BROOK NJ

HIS SPILL

Case No: 98-03-26-1458-19
Hazmat:
Case Number:
TD Log: 21970
Dt Received: 26-MAR-98
Nature of Incident: Municipality
Substances:
Substance Identity:
Substance State:
Substance Name:
A310 Letter: 0
TCPA Chemical:
Comu Code: 1809
Reference Code: 001
Amount Released:
Release Verifi:
Subst Contained:
Type of Spill:
Incident Desc:
Injuries: N
Public Exposure: N
Facility Evacuation: N
Police at Scene: N
Public Evacuation: N
Firemen at Scene: N
Assis Required: Y
Road Closed: No
Contamination: Water
Receiving Water: GEREEN BROOK
Wind Direc Speed: 0
Direction:
NJSP Name:
NJSP Title:
NJSP Phone:
NJSP Date:
NJSP Time:
Date Faxed:
Date 1:
Date 2:
Date 3:
A1 Time:
A1 Tm:
A2 Name:
A2 Referal:
A2 Region:
A2 Date:
A2 Tm:
A3 Referal:
A3 Phone:
A3 Time:
Date Printed:
Date Updated:
Comments:
Status at Scene: GREEN LIQUID IN BROOK SOURCE UNKNOWN, HD REQUESTING ASSISTANCE.

Operator: ROB
Caller Name: REDACTED
Caller Phone:
Caller Street:
Caller Muni:
Caller State:
Caller Title:
Incident Location: Other
Other Location:
Location Site: GREEN BROOK BEWTEEN PLAINFIELD
Location Phone:
Location County: SOMERSET
Location Type: Residential
Incident Date: 26-MAR-98
Incident Time: 1445
Resp Party: Unknown
Resp Party Name:
Res Party Contact:
Resp Party Title:
Resp Party Phone:
Resp Party Street:
Resp Party Munic:
Resp Party County:
Resp Party State:
Resp Zip:
Local Munic Name:
Local Munic Title:
Local Munic Phone:
Local Munic Date:
Local Munic Time:
Other Name:
Other Title:
Other Phone:
Other Date:
Other Time:
A1 Name:
A1 Referal:
A1 Region:
A1 Phone:
A1 Date:
Moa: 0
Drill: 0
Muni Notify: 0
Hazardous:
A2 Phone:
A2 Time:
A3 Name:
A3 Region:
A3 Date:
A3 Tm:
Date A310:

Officials Information

Name:
Method: Faxed
Notify: HQ
Offiliate: DFG

Phone:
Date: 26-MAR-98
Time:

Name: DAVE BERZINS
Method: Office
Notify: ER1
Offiliate: DRPSR

Phone:
Date: 26-MAR-98
Time: 1459

Name:
Method: Faxed

Phone:
Date: 26-MAR-98

Notify: NJSP
Offiliate: NJSP/OEM

Time:

Substances Information

Chem Code: 02879
Substance: UNKNOWN LIQUID
Spill Type: Continuous
UNNO:
TCPA: U
HAZMAT: U
Approved: 15-JAN-91

Identity: Known
Substate: Liquid
Sign:
Amount: 0
Unit: UNKNOWN
Verify:
Contained: No

Site:

NEW RD SOUTH BRUNSWICK NJ

HIS SPILL

Case No: 94-12-19-0919-33
Hazmat: N
Case Number:
TD Log: 22064
Dt Received: 19-DEC-94
Nature of Incident: Facility
Substances:
Substance Identity: Known
Substance State:
Substance Name: FECAL COLIFORM
A310 Letter: N
TCPA Chemical: N
Comu Code: 1221
Reference Code: 011
Amount Released: UNK
Release Verifi:
Subst Contained: Y
Type of Spill: Terminated
Incident Desc: NJPDES,Permit Violation
Injuries: N
Public Exposure: N
Facility Evacuation: N
Police at Scene: N
Public Evacuation: N
Firemen at Scene: N
Assis Required: N
Road Closed:
Contamination: Water
Receiving Water: HEATHCOTE BROOK
Wind Direc Speed:
Direction:
NJSP Name: OEM
NJSP Title: FAXED
NJSP Phone:
NJSP Date: 19-DEC-94
NJSP Time:
Date Faxed:
Date 1:
Date 2:
Date 3:
A1 Time:
A1 Tm: B
A2 Name:
A2 Referral: DFG
A2 Region: HQ1
A2 Date: 19-DEC-94
A2 Tm: T
A3 Referral:
A3 Phone:
A3 Time:
Date Printed:
Date Updated:
Comments:

Operator: ROGER
Caller Name: REDACTED
Caller Phone:
Caller Street:
Caller Muni:
Caller State:
Caller Title:
Incident Location: Facility
Other Location:
Location Site: B F I SOUTH BRUNSWICK LANDFILL
Location Phone:
Location County: MIDDLESEX
Location Type: Industrial
Incident Date: 21-NOV-94
Incident Time:
Resp Party: Known
Resp Party Name: B F I SOUTH BRUNSWIC
Res Party Contact: BOB CHIODO
Resp Party Title:
Resp Party Phone:
Resp Party Street: NEW RD
Resp Party Munic: SOUTH BRUNSWICK
Resp Party County: MIDDLESEX
Resp Party State: NJ
Resp Zip:
Local Munic Name:
Local Munic Title:
Local Munic Phone:
Local Munic Date:
Local Munic Time:
Other Name:
Other Title:
Other Phone:
Other Date:
Other Time:
A1 Name:
A1 Referral: OEP-WATER
A1 Region: Central
A1 Phone: Faxed,Mailed
A1 Date: 19-DEC-94
Moa:
Drill:
Muni Notify:
Hazardous:
A2 Phone: Faxed
A2 Time:
A3 Name:
A3 Region:
A3 Date:
A3 Tm:
Date A310:

Status at Scene:

PERMIT VIOLATION FOR STORMWATER RUNOFF. DISCHARGE 001A,=4,300 COLONIES PER 100.

Site:**GREENBROOK RD MIDDLESEX NJ****HIS SPILL**

Case No: 95-6-27-1336-18
Hazmat: U
Case Number:
TD Log: 9873
Dt Received: 27-JUN-95
Nature of Incident: Other
Substances:
Substance Identity: Unknown
Substance State: Liquid
Substance Name: UNKNOWN LIQUID
A310 Letter: Y
TCPA Chemical: U
Comu Code: 1211
Reference Code: 002
Amount Released: UNKNOWN
Release Verifi:
Subst Contained: N
Type of Spill: Continuous
Incident Desc: Illegal Dumping
Injuries: N
Public Exposure: N
Facility Evacuation: N
Police at Scene: N
Public Evacuation: N
Firemen at Scene: N
Assis Required: Y
Road Closed:
Contamination: Water
Receiving Water: BOUND BROOK RIVER
Wind Direc Speed:
Direction:
NJSP Name: OEM
NJSP Title: FAXED
NJSP Phone:
NJSP Date: 27-JUN-95
NJSP Time:
Date Faxed: 27-JUN-95
Date 1:
Date 2:
Date 3:
A1 Time: 1338
A1 Tm: B
A2 Name:
A2 Referal: DFG
A2 Region: HQ1
A2 Date: 27-JUN-95
A2 Tm: T
A3 Referal:
A3 Phone:
A3 Time:
Date Printed: 27-JUN-95
Date Updated:
Comments:
Status at Scene: ORANGE UNKNOWN LIQUID IN WATERWAY.

Operator: JULIE1
Caller Name: REDACTED
Caller Phone:
Caller Street:
Caller Muni:
Caller State:
Caller Title:
Incident Location: Other
Other Location:
Location Site: NORTH OF RT 22
Location Phone:
Location County: MIDDLESEX
Location Type: Commercial
Incident Date: 27-JUN-95
Incident Time: 1330
Resp Party: UnKnown
Resp Party Name:
Res Party Contact:
Resp Party Title:
Resp Party Phone:
Resp Party Street:
Resp Party Munic:
Resp Party County:
Resp Party State:
Resp Zip:
Local Munic Name: MIDDLESEX BORO
Local Munic Title: JESINKOM
Local Munic Phone: 908-356-1900
Local Munic Date: 27-JUN-95
Local Munic Time: 1343
Other Name:
Other Title:
Other Phone:
Other Date:
Other Time:
A1 Name: CHRIS HAGERMAN
A1 Referal: DRPSR
A1 Region: ER2
A1 Phone: Office, Maile
A1 Date: 27-JUN-95
Moa:
Drill:
Muni Notify:
Hazardous:
A2 Phone: Faxed
A2 Time:
A3 Name:
A3 Region:
A3 Date:
A3 Tm:
Date A310:

Site:**MAIN ST MIDDLESEX NJ****HIST LUST**

Case No: 93-11-9-1500-00
Hazmat: Y
Case No2:
TD Log: 18921
Dt Received: 09-NOV-93
Nature of Incident: Facility

Operator: JULIE1
Caller Name: REDACTED
Caller Phone:
Caller Street:
Caller Municipality:
Caller State:

Substances:	OIL FUEL #4	Caller Title:	
Substance Identity:	Known	Incident Loc:	Other
Substance State:	Liquid	Other Location:	
Substance Name:	GASOLINE	Location Phone:	
A310 Letter:	Y	Location County:	MIDDLESEX
TCPA Chemical:	N	Location Type:	Commercial
Comu Code:	1211	Incident Date:	04-NOV-93
Reference Code:	101	Incident Time:	1330
Amount Released:	UNKNOWN	Resp Party:	Known
Release Verifi:		Resp Party Name:	BOROUGH OF MIDDLESEX
Subst Contained:	Y	Res Party Contact:	WILLIAM TANNER
Type of Spill:	Terminated	Resp Party Title:	ENG
Incident Desc:	L.U.S.T.	Resp Party Phone:	908-356-7400
Injuries:	N	Resp Party Street:	MAIN ST
Public Exposure:	N	Resp Party Munic:	MIDDLESEX
Facility Evacuation:	N	Resp Party County:	MIDDLESEX
Police at Scene:	N	Resp Party State:	NJ
Public Evacuation:	N	Resp Zip:	
Firemen at Scene:	N	Local Munic Name:	MIDDLESEX BORO
Assis Required:	N	Local Munic Title:	SGT NASH
Road Closed:		Local Munic Phone:	908-356-1900
Contamination:	Land	Local Munic Date:	09-NOV-93
Receiving Water:	NONE	Local Munic Time:	1512
Wind Direc Speed:		Other Name:	
Direction:		Other Title:	
NJSP Name:		Other Phone:	
NJSP Title:		Other Date:	
NJSP Phone:		Other Time:	
NJSP Date:		A1 Name:	
NJSP Time:		A1 Referral:	DRPSR
A1 Region:	BFO-SA	Date 1:	
A1 Phone:	Faxed,Mailed	Date 2:	
A1 Date:	09-NOV-93	Date 3:	
A1 Time:		A1 Tm:	B
Moa:		A2 Name:	
Drill:		A2 Referral:	
Muni Notify:		A2 Region:	
Hazardous:		A2 Phone:	
A2 Date:		A2 Time:	
A2 Tm:		A3 Name:	
A3 Referral:		A3 Region:	
A3 Phone:		A3 Date:	
A3 Time:		A3 Tm:	
Date Printed:		Date A310:	
Date Updated:		Date Faxed:	
Location Site:	MIDDLESEX DPW GARAGE		
Comments:			
Status at Scene:	1/2000 GAL GASOLINE UST & 1/1000 GAL FUEL OIL UST REMOVED. SOIL CONTAMINATION FOUND. CLEAN UP BEING DONE. TMS#93-1510/C93-1509 UST0241887		

Site: KING GEORGE RD WARREN TWP NJ HIST LUST

Case No:	90-05-01-1410	Operator:	ROGER
Hazmat:	Y	Caller Name:	REDACTED
Case No2:		Caller Phone:	
TD Log:	5489	Caller Street:	
Dt Received:	01-MAY-90	Caller Municipality:	
Nature of Incident:	Other	Caller State:	
Substances:		Caller Title:	
Substance Identity:	Suspected	Incident Loc:	Facility
Substance State:	Liquid	Other Location:	
Substance Name:	SOIL CONTAMINATED W/HYDROCARBONS	Location Phone:	
A310 Letter:	Y	Location County:	SOMERSET
TCPA Chemical:	N	Location Type:	Industrial
Comu Code:	1820	Incident Date:	01-MAY-90
Reference Code:	99	Incident Time:	1330
Amount Released:	UNK	Resp Party:	Suspected
Release Verifi:		Resp Party Name:	EXXON SERVICE STA.
Subst Contained:	N	Res Party Contact:	

Type of Spill: Terminated
Incident Desc: LUST
Injuries: N
Public Exposure: N
Facility Evacuation: N
Police at Scene: N
Public Evacuation: N
Firemen at Scene: N
Assis Required: Y
Road Closed:
Contamination:
Receiving Water:
Wind Direc Speed: 0
Direction:
NJSP Name:
NJSP Title: OEM
NJSP Phone:
NJSP Date: 01-MAY-90
NJSP Time:
A1 Region: HQ1
A1 Phone:
A1 Date: 01-MAY-90
A1 Time:
Moa:
Drill:
Muni Notify:
Hazardous:
A2 Date:
A2 Tm:
A3 Referal:
A3 Phone:
A3 Time:
Date Printed:
Date Updated:
Location Site: WARREN TWP. TREATMENT PLT
Comments:
Status at Scene:

Resp Party Title:
Resp Party Phone:
Resp Party Street: KING GEORGE RD
Resp Party Munic: WARREN TWP.
Resp Party County: SOMERSET
Resp Party State: NJ
Resp Zip:
Local Munic Name: DISP 43
Local Munic Title: WARREN TWP.
Local Munic Phone: 201-753-1000
Local Munic Date: 01-MAY-90
Local Munic Time: 1420
Other Name:
Other Title:
Other Phone:
Other Date:
Other Time:
A1 Name:
A1 Referal: DEQ
Date 1:
Date 2:
Date 3:
A1 Tm: M
A2 Name:
A2 Referal:
A2 Region:
A2 Phone:
A2 Time:
A3 Name:
A3 Region:
A3 Date:
A3 Tm:
Date A310:
Date Faxed:

Site:

WEST NEW RD SOUTH BRUNSWICK TWP NJ

HIST LUST

Case No: 93-10-21-0942-00
Hazmat: Y
Case No2:
TD Log: 17814
Dt Received: 21-OCT-93
Nature of Incident: Other
Substances:
Substance Identity: Known
Substance State: Liquid
Substance Name: OIL FUEL #2
A310 Letter: Y
TCPA Chemical: N
Comu Code: 1221
Reference Code: 101
Amount Released: UNK
Release Verifi:
Subst Contained: Y
Type of Spill: Terminated
Incident Desc: L.U.S.T.
Injuries: N
Public Exposure: N
Facility Evacuation: N
Police at Scene: N
Public Evacuation: N
Firemen at Scene: N
Assis Required: N
Road Closed:
Contamination: Land
Receiving Water:

Operator: JIMH
Caller Name: REDACTED
Caller Phone:
Caller Street:
Caller Municipality:
Caller State:
Caller Title:
Incident Loc: Facility
Other Location:
Location Phone:
Location County: MIDDLESEX
Location Type: Rural
Incident Date: 19-OCT-93
Incident Time:
Resp Party: Known
Resp Party Name: TWP. OF S. BRUNSWICK
Res Party Contact: TOM EVANS
Resp Party Title: DIR.PW
Resp Party Phone: 908-329-4000
Resp Party Street:
Resp Party Munic: SOUTH BRUNSWICK
Resp Party County: MIDDLESEX
Resp Party State: NJ
Resp Zip:
Local Munic Name: SOUTH BRUNSWICK TW
Local Munic Title: OPER 70
Local Munic Phone: 908-329-4646
Local Munic Date: 21-OCT-93
Local Munic Time: 0949

Wind Direc Speed:		Other Name:	
Direction:		Other Title:	
NJSP Name:		Other Phone:	
NJSP Title:		Other Date:	
NJSP Phone:		Other Time:	
NJSP Date:		A1 Name:	
NJSP Time:		A1 Referral:	DRPSR
A1 Region:	BFO-SA	Date 1:	
A1 Phone:	Faxed,Mailed	Date 2:	
A1 Date:	21-OCT-93	Date 3:	
A1 Time:		A1 Tm:	B
Moa:		A2 Name:	
Drill:		A2 Referral:	
Muni Notify:		A2 Region:	
Hazardous:		A2 Phone:	
A2 Date:		A2 Time:	
A2 Tm:		A3 Name:	
A3 Referral:		A3 Region:	
A3 Phone:		A3 Date:	
A3 Time:		A3 Tm:	
Date Printed:		Date A310:	
Date Updated:		Date Faxed:	
Location Site:	SOUTH BRUNSWICK COMMUNITY CTR		
Comments:			
Status at Scene:	REMOVAL OF 1-3,000 GALLON TANK		

Site: **EAST MAIN ST BRIDGEWATER NJ** HIST LUST

Case No:	91-7-8-1711-20	Operator:	ANTHONY
Hazmat:	Y	Caller Name:	REDACTED
Case No2:		Caller Phone:	
TD Log:	9865	Caller Street:	
Dt Received:	08-JUL-91	Caller Municipality:	
Nature of Incident:	Facility	Caller State:	
Substances:	ORTHO DICHLOROBENZENE,ACETONE, XYLENE,METHYLENE CHLORIDE	Caller Title:	
Substance Identity:	Known	Incident Loc:	Facility
Substance State:	Solid	Other Location:	
Substance Name:	SOIL CONTAMINATED	Location Phone:	908-560-2129
A310 Letter:	Y	Location County:	SOMERSET
TCPA Chemical:	N	Location Type:	Industrial
Comu Code:	1806	Incident Date:	08-JUL-91
Reference Code:	099	Incident Time:	1600
Amount Released:	UNK	Resp Party:	Known
Release Verifi:		Resp Party Name:	AMERICAN CYANIMID
Subst Contained:	Y	Res Party Contact:	NORMA WESTON
Type of Spill:	Terminated	Resp Party Title:	SR ENV SPEC
Incident Desc:	L.U.S.T.	Resp Party Phone:	908-560-2129
Injuries:	N	Resp Party Street:	EAST MAIN ST
Public Exposure:	N	Resp Party Munic:	BRIDGEWATER
Facility Evacuation:	N	Resp Party County:	SOMERSET
Police at Scene:	N	Resp Party State:	NJ
Public Evacuation:	N	Resp Zip:	
Firemen at Scene:	N	Local Munic Name:	BRIDGEWATER TWP
Assis Required:	N	Local Munic Title:	OPER 64
Road Closed:		Local Munic Phone:	908-722-4111
Contamination:	Land	Local Munic Date:	08-JUL-91
Receiving Water:	NONE	Local Munic Time:	1737
Wind Direc Speed:		Other Name:	
Direction:		Other Title:	
NJSP Name:	OEM	Other Phone:	
NJSP Title:		Other Date:	
NJSP Phone:	609-882-2000	Other Time:	
NJSP Date:	08-JUL-91	A1 Name:	
NJSP Time:		A1 Referral:	DEQ
A1 Region:	HQ1	Date 1:	
A1 Phone:	MAILED	Date 2:	
A1 Date:	08-JUL-91	Date 3:	
A1 Time:		A1 Tm:	M

Moa:		A2 Name:	
Drill:		A2 Referral:	
Muni Notify:		A2 Region:	
Hazardous:		A2 Phone:	
A2 Date:		A2 Time:	
A2 Tm:		A3 Name:	
A3 Referral:		A3 Region:	
A3 Phone:		A3 Date:	
A3 Time:		A3 Tm:	
Date Printed:	08-JUL-91	Date A310:	
Date Updated:		Date Faxed:	
Location Site:	AMERICAN CYANIMID		
Comments:	CALLER ADVISES IT IS UNKNOWN AT THIS TIME IF ALL STATED CHEMICALS ARE INVOLVED IN FINDINGS..		
Status at Scene:	EIGHT UST WILL BE EXCAVATED, SIZES RANGE FROM 8000 GALS.TO 12000 GALS, PRELIMINARY TESTS PROVED SOIL CONTAMINATION..		

Site: **NEW RD SOUTH BRUNSWICK TWP NJ** HIST LUST

Case No:	92-3-3-1538-47	Operator:	ROGER
Hazmat:	U	Caller Name:	REDACTED
Case No2:		Caller Phone:	
TD Log:	3558	Caller Street:	
Dt Received:	03-MAR-92	Caller Municipality:	
Nature of Incident:	Municipal	Caller State:	
Substances:	ALKYD RESIN & NAPTHA & XYLENE	Caller Title:	
Substance Identity:	Known	Incident Loc:	Facility
Substance State:	Liquid	Other Location:	
Substance Name:	ALKYD RESIN	Location Phone:	
A310 Letter:	N	Location County:	MIDDLESEX
TCPA Chemical:	N	Location Type:	Residential
Comu Code:	1221	Incident Date:	02-MAR-92
Reference Code:	013	Incident Time:	1400
Amount Released:	UNKNOWN	Resp Party:	Known
Release Verifi:		Resp Party Name:	JOHN C. DOLPH CO.
Subst Contained:	N	Res Party Contact:	MIKE CALIANESE
Type of Spill:	Terminated	Resp Party Title:	PLT.MGR
Incident Desc:	L.U.S.T.	Resp Party Phone:	908-329-2333
Injuries:	N	Resp Party Street:	NEW RD
Public Exposure:	N	Resp Party Munic:	SOUTH BRUNSWICK TWP
Facility Evacuation:	N	Resp Party County:	MIDDLESEX
Police at Scene:	N	Resp Party State:	NJ
Public Evacuation:	N	Resp Zip:	
Firemen at Scene:	N	Local Munic Name:	
Assis Required:	N	Local Munic Title:	
Road Closed:		Local Munic Phone:	
Contamination:	Land	Local Munic Date:	
Receiving Water:		Local Munic Time:	
Wind Direc Speed:		Other Name:	
Direction:		Other Title:	
NJSP Name:	OEM	Other Phone:	
NJSP Title:		Other Date:	
NJSP Phone:	609-882-2000	Other Time:	
NJSP Date:	03-MAR-92	A1 Name:	
NJSP Time:		A1 Referral:	DRPSR
A1 Region:	BUST-HQ1	Date 1:	
A1 Phone:	Faxed,Mailed	Date 2:	
A1 Date:	03-MAR-92	Date 3:	
A1 Time:		A1 Tm:	B
Moa:		A2 Name:	
Drill:		A2 Referral:	
Muni Notify:		A2 Region:	
Hazardous:		A2 Phone:	
A2 Date:		A2 Time:	
A2 Tm:		A3 Name:	
A3 Referral:		A3 Region:	
A3 Phone:		A3 Date:	
A3 Time:		A3 Tm:	
Date Printed:		Date A310:	

Date Updated:
Location Site: JOHN C. DOLPH CO.
Comments:
Status at Scene: 6-4000 GALS USTS REMOVED SOIL CONTAMINATION DISCOVERED. CLEAN UP IS IN PROGRESS.

Date Faxed:

Site: W MAIN ST BRIDGWATER TWP NJ HIST LUST

Case No:	89-09-11-0959	Operator:	JOEG
Hazmat:	Y	Caller Name:	REDACTED
Case No2:		Caller Phone:	
TD Log:	10446	Caller Street:	
Dt Received:	11-SEP-89	Caller Municipality:	
Nature of Incident:	Facility	Caller State:	
Substances:		Caller Title:	
Substance Identity:	Known	Incident Loc:	Facility
Substance State:	Liquid	Other Location:	
Substance Name:	ETHYL ACRYLATE, INHIBITED	Location Phone:	
A310 Letter:	Y	Location County:	SOMERSET
TCPA Chemical:	N	Location Type:	Municipal
Comu Code:	1806	Incident Date:	11-SEP-89
Reference Code:	01	Incident Time:	0930
Amount Released:		Resp Party:	Known
Release Verifi:		Resp Party Name:	AMERICAN CYAMAMID
Subst Contained:	Y	Res Party Contact:	SYDNEY FRANKEL
Type of Spill:	Continuous	Resp Party Title:	ENV MGR
Incident Desc:	L.U.S.T.	Resp Party Phone:	201-560-2219
Injuries:	N	Resp Party Street:	W MAIN ST
Public Exposure:	N	Resp Party Munic:	BRIDGEWATER
Facility Evacuation:	N	Resp Party County:	SOMERSET
Police at Scene:	N	Resp Party State:	NJ
Public Evacuation:	N	Resp Zip:	
Firemen at Scene:	N	Local Munic Name:	OPER 64
Assis Required:	N	Local Munic Title:	BRIDGEWATER
Road Closed:		Local Munic Phone:	201-722-4111
Contamination:		Local Munic Date:	11-SEP-89
Receiving Water:	NONE	Local Munic Time:	1019
Wind Direc Speed:	0	Other Name:	
Direction:		Other Title:	
NJSP Name:		Other Phone:	
NJSP Title:	OEM	Other Date:	
NJSP Phone:		Other Time:	
NJSP Date:	11-SEP-89	A1 Name:	J HOYLE
NJSP Time:		A1 Referral:	DEQ
A1 Region:	ER1	Date 1:	
A1 Phone:	OFFICE	Date 2:	
A1 Date:	11-SEP-89	Date 3:	
A1 Time:	1005	A1 Tm:	T
Moa:		A2 Name:	
Drill:		A2 Referral:	DEQ
Muni Notify:		A2 Region:	HQ1
Hazardous:		A2 Phone:	
A2 Date:		A2 Time:	
A2 Tm:		A3 Name:	
A3 Referral:		A3 Region:	
A3 Phone:		A3 Date:	
A3 Time:		A3 Tm:	
Date Printed:		Date A310:	
Date Updated:		Date Faxed:	
Location Site:	AMERICAN CYANAMID		
Comments:			
Status at Scene:			

Site: MAIN ST MIDDLESEX NJ HIST LUST

Case No:	92-12-30-1415-50	Operator:	CARM
Hazmat:	Y	Caller Name:	REDACTED
Case No2:		Caller Phone:	

TD Log:	20917	Caller Street:	
Dt Received:	30-DEC-92	Caller Municipality:	
Nature of Incident:	Municipal	Caller State:	
Substances:	DIESEL	Caller Title:	
Substance Identity:	Known	Incident Loc:	Facility
Substance State:	Liquid	Other Location:	
Substance Name:	GASOLINE	Location Phone:	
A310 Letter:	N	Location County:	MIDDLESEX
TCPA Chemical:	N	Location Type:	Industrial
Comu Code:	1211	Incident Date:	28-MAR-93
Reference Code:	046	Incident Time:	
Amount Released:	UNKNOWN	Resp Party:	Known
Release Verifi:		Resp Party Name:	PUBLIC WORKS YARD
Subst Contained:	N	Res Party Contact:	WIL TANNER
Type of Spill:	Continuous	Resp Party Title:	BORO ENG.
Incident Desc:	L.U.S.T.	Resp Party Phone:	908-359-8291
Injuries:	N	Resp Party Street:	MAIN ST
Public Exposure:	N	Resp Party Munic:	MIDDLESEX
Facility Evacuation:	N	Resp Party County:	MIDDLESEX
Police at Scene:	N	Resp Party State:	NJ
Public Evacuation:	N	Resp Zip:	
Firemen at Scene:	N	Local Munic Name:	
Assis Required:	N	Local Munic Title:	
Road Closed:		Local Munic Phone:	
Contamination:	Land	Local Munic Date:	
Receiving Water:	NONE	Local Munic Time:	
Wind Direc Speed:		Other Name:	
Direction:		Other Title:	
NJSP Name:		Other Phone:	
NJSP Title:		Other Date:	
NJSP Phone:		Other Time:	
NJSP Date:		A1 Name:	
NJSP Time:		A1 Referral:	DRPSR
A1 Region:	BAC	Date 1:	
A1 Phone:	Faxed,Mailed	Date 2:	
A1 Date:	30-DEC-92	Date 3:	
A1 Time:		A1 Tm:	B
Moa:		A2 Name:	
Drill:		A2 Referral:	
Muni Notify:		A2 Region:	
Hazardous:		A2 Phone:	
A2 Date:		A2 Time:	
A2 Tm:		A3 Name:	
A3 Referral:		A3 Region:	
A3 Phone:		A3 Date:	
A3 Time:		A3 Tm:	
Date Printed:		Date A310:	
Date Updated:		Date Faxed:	
Location Site:	PUBLIC WORKS YARD		
Comments:			
Status at Scene:	2-1K GAL DIESEL & 1-2K GASOLINE USTS REMOVAL WILL TAKE PLACE IN MARCH OF 1993.NO CLOSURE #ASCERTAINED AT THIS TIME.		

Site: **ROCK AVE PISCATAWAY NJ** HIST LUST

Case No:	93-8-9-1433-37	Operator:	JOES
Hazmat:	Y	Caller Name:	REDACTED
Case No2:		Caller Phone:	
TD Log:	13445	Caller Street:	
Dt Received:	09-AUG-93	Caller Municipality:	
Nature of Incident:	Facility	Caller State:	
Substances:		Caller Title:	
Substance Identity:	Known	Incident Loc:	Other
Substance State:	Solid	Other Location:	
Substance Name:	SOIL CONTAMINATED WITH OIL FUEL	Location Phone:	UNK
A310 Letter:	Y	Location County:	MIDDLESEX
TCPA Chemical:	N	Location Type:	Snstve Pop
Comu Code:	1217	Incident Date:	06-AUG-93
Reference Code:	101	Incident Time:	UNK

Amount Released:	UNK	Resp Party:	Known
Release Verifi:		Resp Party Name:	ARBOR SCHOOL
Subst Contained:	Y	Res Party Contact:	UNK
Type of Spill:	Terminated	Resp Party Title:	
Incident Desc:	L.U.S.T.	Resp Party Phone:	UNK
Injuries:	N	Resp Party Street:	ROCK AVE
Public Exposure:	N	Resp Party Munic:	PISCATAWAY
Facility Evacuation:	N	Resp Party County:	MIDDLESEX
Police at Scene:	N	Resp Party State:	NJ
Public Evacuation:	N	Resp Zip:	
Firemen at Scene:	N	Local Munic Name:	PISCATAWAY TWP
Assis Required:	N	Local Munic Title:	LT TOBOROWSKY
Road Closed:		Local Munic Phone:	908-981-0811
Contamination:	Land	Local Munic Date:	09-AUG-93
Receiving Water:		Local Munic Time:	1438
Wind Direc Speed:		Other Name:	
Direction:		Other Title:	
NJSP Name:		Other Phone:	
NJSP Title:		Other Date:	
NJSP Phone:		Other Time:	
NJSP Date:		A1 Name:	
NJSP Time:		A1 Referral:	DRPSR
A1 Region:	BFO-SA	Date 1:	
A1 Phone:	Faxed,Mailed	Date 2:	
A1 Date:	09-AUG-93	Date 3:	
A1 Time:		A1 Tm:	B
Moa:		A2 Name:	
Drill:		A2 Referral:	
Muni Notify:		A2 Region:	
Hazardous:		A2 Phone:	
A2 Date:		A2 Time:	
A2 Tm:		A3 Name:	
A3 Referral:		A3 Region:	
A3 Phone:		A3 Date:	
A3 Time:		A3 Tm:	
Date Printed:		Date A310:	
Date Updated:		Date Faxed:	
Location Site:	ARBOR SCHOOL		
Comments:			
Status at Scene:	ONE 8000 GAL UST REMOVED FROM LOCATION,TEST RESULTS WERE BELOW REG LIMITS FOR TPHC, NO CLEANUP REQUIRED.		

Site: **PINE STREET BRIDGEWATER NJ** **HIST LUST**

Case No:	91-5-31-0930-36	Operator:	CARM
Hazmat:	Y	Caller Name:	REDACTED
Case No2:		Caller Phone:	
TD Log:	7720	Caller Street:	
Dt Received:	31-MAY-91	Caller Municipality:	
Nature of Incident:	Other	Caller State:	
Substances:		Caller Title:	
Substance Identity:	Known	Incident Loc:	Other
Substance State:	Liquid	Other Location:	
Substance Name:	OIL FUEL #2	Location Phone:	
A310 Letter:	Y	Location County:	SOMERSET
TCPA Chemical:	N	Location Type:	Snstve Pop
Comu Code:	1806	Incident Date:	24-MAY-91
Reference Code:	099	Incident Time:	1000
Amount Released:	UNKNOWN	Resp Party:	Known
Release Verifi:		Resp Party Name:	BRIDGEWATER-RARITAN
Subst Contained:	N	Res Party Contact:	KENNETH GREMCI
Type of Spill:	Terminated	Resp Party Title:	ENGINEER
Incident Desc:	L.U.S.T.	Resp Party Phone:	908-722-1822
Injuries:	N	Resp Party Street:	69 COMMONS WAY
Public Exposure:	N	Resp Party Munic:	BRIDGEWATER
Facility Evacuation:	N	Resp Party County:	SOMERSET
Police at Scene:	N	Resp Party State:	NJ
Public Evacuation:	N	Resp Zip:	
Firemen at Scene:	M	Local Munic Name:	BRIDGEWATER TWP

Assis Required:	N	Local Munic Title:	OPER 61
Road Closed:		Local Munic Phone:	908-722-4111
Contamination:	Land	Local Munic Date:	31-MAY-91
Receiving Water:	NONE	Local Munic Time:	0938
Wind Direc Speed:		Other Name:	
Direction:		Other Title:	
NJSP Name:	OEM	Other Phone:	
NJSP Title:		Other Date:	
NJSP Phone:	609-882-2000	Other Time:	
NJSP Date:	31-MAY-91	A1 Name:	
NJSP Time:		A1 Referral:	DEQ
A1 Region:	HQ1	Date 1:	
A1 Phone:	MAIL	Date 2:	
A1 Date:	31-MAY-91	Date 3:	
A1 Time:		A1 Tm:	M
Moa:		A2 Name:	
Drill:		A2 Referral:	
Muni Notify:		A2 Region:	
Hazardous:		A2 Phone:	
A2 Date:		A2 Time:	
A2 Tm:		A3 Name:	
A3 Referral:		A3 Region:	
A3 Phone:		A3 Date:	
A3 Time:		A3 Tm:	
Date Printed:		Date A310:	
Date Updated:		Date Faxed:	
Location Site:	BRADLEY GARDENS ELE.SCHOOL		
Comments:			
Status at Scene:	UST # 0058070.ONE 5000 GALLON LUST REMOVED.SOIL CONTAMINATION .TMS APPROVAL # C-91-0575		

Site: WEST MAIN ST BRIDGEWATER TWP NJ HIST LUST

Case No:	89-09-06-1424	Operator:	ANTHONY
Hazmat:	Y	Caller Name:	REDACTED
Case No2:		Caller Phone:	
TD Log:	10273	Caller Street:	
Dt Received:	06-SEP-89	Caller Municipality:	
Nature of Incident:	Facility	Caller State:	
Substances:		Caller Title:	
Substance Identity:	Known	Incident Loc:	Facility
Substance State:	Liquid	Other Location:	
Substance Name:	ORTHO DICHLOROBENZENE	Location Phone:	201-560-2219
A310 Letter:	Y	Location County:	SOMERSET
TCPA Chemical:	N	Location Type:	Municipal
Comu Code:	1806	Incident Date:	06-SEP-89
Reference Code:	99	Incident Time:	1415
Amount Released:	UNK UNK	Resp Party:	Known
Release Verifi:		Resp Party Name:	AMERICAN CYANAMID
Subst Contained:	N	Res Party Contact:	SIDNEY FRANKEL
Type of Spill:	Continuous	Resp Party Title:	ENV. MGR.
Incident Desc:	L.U.S.T.	Resp Party Phone:	201-560-2219
Injuries:	N	Resp Party Street:	WEST MAIN ST
Public Exposure:	N	Resp Party Munic:	BRIDGEWATER TWP
Facility Evacuation:	N	Resp Party County:	SOMERSET
Police at Scene:	N	Resp Party State:	NJ
Public Evacuation:	N	Resp Zip:	
Firemen at Scene:	N	Local Munic Name:	OPER. 63
Assis Required:	N	Local Munic Title:	BRIDGEWAER
Road Closed:		Local Munic Phone:	722-4111
Contamination:		Local Munic Date:	06-SEP-89
Receiving Water:	NONE	Local Munic Time:	1455
Wind Direc Speed:	N/A 0	Other Name:	
Direction:		Other Title:	
NJSP Name:	N/A	Other Phone:	
NJSP Title:	OEM	Other Date:	
NJSP Phone:	OFFICE	Other Time:	
NJSP Date:	06-SEP-89	A1 Name:	N/A
NJSP Time:	N/A	A1 Referral:	DEQ
A1 Region:	ER1	Date 1:	

A1 Phone: OFFICE
A1 Date: 06-SEP-89
A1 Time: N/A
Moa:
Drill:
Muni Notify:
Hazardous:
A2 Date:
A2 Tm:
A3 Referal:
A3 Phone:
A3 Time:
Date Printed:
Date Updated:
Location Site: AMERICAN CYANAMID
Comments:
Status at Scene:

Date 2:
Date 3:
A1 Tm: M
A2 Name:
A2 Referal: DEQ
A2 Region: HQ1
A2 Phone:
A2 Time:
A3 Name:
A3 Region:
A3 Date:
A3 Tm:
Date A310:
Date Faxed:

Site: S 2ND ST PISCATAWAY NJ HMIRS

Incident County: MIDDLESEX

HMIR Historical Reports

Report No: I-1997010734
Report Type: A hazardous material incident
Date of Incident: 1997-01-16
Time of Incident: 0900
Haz Class Code:
Hazardous Class: 3
Commodity Short Nm: FLAMMABLE LIQUIDS, N.O.S.
Commodity Long Nm: FLAMMABLE LIQUIDS, N.O.S.
Trade Name: D-LIMONENE
ID No: UN1993
Haz Waste Ind: No
Haz Waste EPA No:
HMIS Tox Inhalation?: No
TIH Hazard Zone:
Qty Released: 5
Unit of Measure: Liquid - Gallon
What Failed:
What Failed Desc:
How Failed Code:
How Failed Desc:
Failure Cause Code:
Failure Cause Desc:
Ident. Markings:
Cont1 Pkgng Type:
Cont1 Const Mat:
Cont1 Head Type:
Cont1 Pkg Capacity: 7000
C1 Capacity UOM: LGA
Cont1 Pkg Amt: 0
C1 Pkg Amt UOM:
Cont1 Pkg No: 1
C1 Pkg NO Failed: 1
Cont1 Pkg Mnfctr: S T & E
Cont1 Pkg Mnfc Dt: 0-00-00 00:00:00
Cont1 Pkg Serial NO: 1S9T74229B
C1 Pkg Last Test Dt: 1996-11-09 00:00:00
C1 Test Const Mat:
C1 Pkg Dsign Pres.: 0
C1 Dsign Press UOM:
C1 Pkg Shell Thick: 0
C1 Shell Thick UOM:
C1 Head Thickness: 0
C1 Head Thick UOM:
C1 Pkg Srvs Pres.: 0

Fed DOT Agency Nm:
Fed DOT Report No:
Report Submit Src: Paper
Inc Multiple Rows: No
Inc Non US State:
Mode Transport: Highway
Transport Phase: Unloading
Incident Occrrnce:
Mat Ship Approval?: No
Mat Ship Approv No:
Undecl Hazmat Ship?: No
Packaging Type: Cargo Tank Motor Vehicle (CTMV)
Packing Group:
Carrier Reporter: SCHNEIDER NAT'L BULK CARRIERS
CR Street Name: 3101 SO PACKERLAND DRIVE
CR City: GREEN BAY
CR State: WI
CR Postal Code: 54304
CR Non US State:
CR Fed DOT ID: 164311
CR Hazmat Reg ID:
CR Country: US
Shipper Name: SUNPURE
Shipper Street Name: 5150 HIGHWAY 90
Shipper City: LAKELAND
Shipper State: FL
Shipper Postal: 33801
Shipper Non US St:
Shipper Country: US
Shipper Waybill: 9701150
Ship Hazmat Reg ID:
Origin City:
Origin State:
Origin Postal:
Origin Non US St:
Origin Country: US
Destination City: PISCATAWAY
Destination State: NEW JERSEY
Destination Postal: 08854
Destination Non US:
Destination Country: US
Cont2 Package Type:
Cont2 Const Mat:
Cont2 Pkg Capacity: 0

C1 Srvc Press UOM:
C1 Valve/Device Fail?: No
C1 Device Type:
C1 Device Mnfr:
C1 Device Model:
NRC No:

Cont2 Capacity UOM:
Cont2 Pkg Amount: 0
Cont2 Pkg Amt UOM:
Cont2 Pkg No: 0
Cont2 Pkg No Failed: 0

RAM Pkg Category:
RAM Pkg Cert.: FALSE
RAM Pkg Cert. NBR:
RAM Nuclide S:
RAM Transport Index:
RAM UOM:
RAM Activity Rpted: 0
RAM UOM Rpted:
RAM Activity: 0
RAM Activity UOM:
RAM Mat Safety:
Spillage Result: Yes
Fire Result: No
Explosion Result: No
Water Sewer Result: No
Gas Dispersion: No
Environment Damage: No
No Release Result: No
Fire EMS Report: No
Fire EMS EMS Report:
Police Report: No
Police Report No:
In House Cleanup: No
Other Cleanup: No
Damage > 500: No
Material Loss: 0
Carrier Damage: 0
Property Damage: 0
Response Cost: 0
Remediation Cost: 0
Damage Old Form: 0
Total Damages Amt: 0
Hazmat Fatality: No
Haz Fatal Employees: 0
Haz Fatal Respndrs: 0
Haz Fatal Gen Public: 0
Tot Hazmat Fatalities: 0
Non Hazmat Fatality: No
Non Hazmat Fatafs: 0
Hazmat Injury: No
Haz Hospital Empl: 0
Haz Hospital Resp: 0
Haz Hosp Gen Public: 0
Haz Hosp Old Form: 0
Total Haz Hosp Inj: 0
Haz Non Hosp Empl: 0
Haz Non Hosp Resp: 0
Description of Events:

Haz NonHosp Public: 0
Haz NonHosp Old:
Tot Haz Non Hosp Inj:
Total Hazmat Injuries: 0
Evacuation Indicator: No
Public Evacuated: 0
Employees Evac: 0
Total Evacuated: 0
Total Evacuation Hrs: 0
Major Artery Closed: No
Mjr Artery Hrs Closed: 0
Material Involved: No
Estimated Speed: 0
Weather Conditions:
Vehicle Overturn: No
Vehicle Left Roadway: No
Passenger Aircraft: No
Cargo Baggage:
Ship Non Transport: No
Ship Air First Flight: No
Ship Air Subflight: No
Ship Init Transport: No
Ship Phase Transfer: No
Contact Name: JAN MROTEK
Contact Title: HAZ MAT CLAIMS REP
Contact Business:
Contact Street:
Contact City:
Contact State:
Contact Postal:
Contact Non US St:
Contact Country: US
Inc. Report Prepared:
HMIS Serious Incidnt: No
HMIS Serious Fatality: No
HMIS Serious Injury: No
HMIS Flight Plan: No
HMIS Serious Evacs: No
HMIS Major Artery: No
HMIS Bulk Release: No
HMIS Marine Pollutnt: No
HMIS Radioactive: No
HMIS Gen Pkg Type: TANK
HMIS Container Code: MC307
HMIS Container Desc: Cargo tanks
HMIS Bulk Incident: Yes
Undeclared Shipment: No

DRIVER HAD TO PARK ON ACCESS ROAD TO UNLOAD. HOSE LAYING AN ROADWAY NEXT TO TRUCK AND ANOTHER TRUCK WENT BY AND RAN OVER HOSE. U-HAUL TRUCK DID NOT STOP.

Recommend Actions Taken:

Site: S 2ND ST PISCATAWAY NJ HMIRS

Incident County: MIDDLESEX

HMIR Historical Reports

Report No: I-1997010735
Report Type: A hazardous material incident
Date of Incident: 1997-01-16
Time of Incident: 1530

Fed DOT Agency Nm:
Fed DOT Report No:
Report Submit Src: Paper
Inc Multiple Rows: No

Haz Class Code:
Hazardous Class: 3
Commodity Short Nm: FLAMMABLE LIQUIDS, N.O.S.
Commodity Long Nm: FLAMMABLE LIQUIDS, N.O.S.
Trade Name: D-LIMONENE
ID No: UN1993
Haz Waste Ind: No
Haz Waste EPA No:
HMIS Tox Inhalation?: No
TIH Hazard Zone:
Qty Released: 2
Unit of Measure: Liquid - Gallon
What Failed:
What Failed Desc:
How Failed Code:
How Failed Desc:
Failure Cause Code:
Failure Cause Desc:
Ident. Markings:
Cont1 Pkging Type:
Cont1 Const Mat:
Cont1 Head Type:
Cont1 Pkg Capacity: 7000
C1 Capacity UOM: LGA
Cont1 Pkg Amt: 0
C1 Pkg Amt UOM:
Cont1 Pkg No: 1
C1 Pkg NO Failed: 1
Cont1 Pkg Mnfctr: S T & E
Cont1 Pkg Mnfcct Dt: 0-00-00 00:00:00
Cont1 Pkg Serial NO: 1S9T74229B
C1 Pkg Last Test Dt: 1996-11-07 00:00:00
C1 Test Const Mat:
C1 Pkg Dsign Pres.: 0
C1 Dsign Press UOM:
C1 Pkg Shell Thick: 0
C1 Shell Thick UOM:
C1 Head Thickness: 0
C1 Head Thick UOM:
C1 Pkg Srvs Pres.: 0
C1 Srvs Press UOM:
C1 Valve/Device Fail?: No
C1 Device Type:
C1 Device Mnfctr:
C1 Device Model:
NRC No:

RAM Pkg Category:
RAM Pkg Cert.: FALSE
RAM Pkg Cert. NBR:
RAM Nuclide S:
RAM Transport Index:
RAM UOM:
RAM Activity Rpted: 0
RAM UOM Rpted:
RAM Activity: 0
RAM Activity UOM:
RAM Mat Safety:
Spillage Result: Yes
Fire Result: No
Explosion Result: No
Water Sewer Result: No
Gas Dispersion: No
Environment Damage: No
No Release Result: No
Fire EMS Report: No
Fire EMS EMS Report:
Police Report: No
Police Report No:
In House Cleanup: No
Other Cleanup: No

Inc Non US State:
Mode Transport: Highway
Transport Phase: Unloading
Incident Occrrnce:
Mat Ship Approval?: No
Mat Ship Approv No:
Undecl Hazmat Ship?: No
Packaging Type: Cargo Tank Motor Vehicle (CTMV)
Packing Group:
Carrier Reporter: SCHNEIDER NAT'L BULK CARRIERS
CR Street Name: 3101 SO PACKERLAND DRIVE
CR City: GREEN BAY
CR State: WI
CR Postal Code: 54304
CR Non US State:
CR Fed DOT ID: 164311
CR Hazmat Reg ID:
CR Country: US
Shipper Name: SUNPURE
Shipper Street Name: 5150 HWY 90
Shipper City: LAKELAND
Shipper State: FL
Shipper Postal: 33801
Shipper Non US St:
Shipper Country: US
Shipper Waybill: 9701150
Ship Hazmat Reg ID:
Origin City:
Origin State:
Origin Postal:
Origin Non US St:
Origin Country: US
Destination City: PISCATAWAY
Destination State: NEW JERSEY
Destination Postal: 08854
Destination Non US:
Destination Country: US
Cont2 Package Type:
Cont2 Const Mat:
Cont2 Pkg Capacity: 0
Cont2 Capacity UOM:
Cont2 Pkg Amount: 0
Cont2 Pkg Amt UOM:
Cont2 Pkg No: 0
Cont2 Pkg No Failed: 0

Haz NonHosp Public: 0
Haz NonHosp Old:
Tot Haz Non Hosp Inj:
Total Hazmat Injuries: 0
Evacuation Indicator: No
Public Evacuated: 0
Employees Evac: 0
Total Evacuated: 0
Total Evacuation Hrs: 0
Major Artery Closed: No
Mjr Artery Hrs Closed: 0
Material Involved: No
Estimated Speed: 0
Weather Conditions:
Vehicle Overturn: No
Vehicle Left Roadway: No
Passenger Aircraft: No
Cargo Baggage:
Ship Non Transport: No
Ship Air First Flight: No
Ship Air Subflight: No
Ship Init Transport: No
Ship Phase Transfer: No
Contact Name: JAN MROTEK

Damage > 500: No
Material Loss: 0
Carrier Damage: 0
Property Damage: 0
Response Cost: 0
Remediation Cost: 0
Damage Old Form: 0
Total Damages Amt: 0
Hazmat Fatality: No
Haz Fatal Employees: 0
Haz Fatal Respndrs: 0
Haz Fatal Gen Public: 0
Tot Hazmat Fatalities: 0
Non Hazmat Fatality: No
Non Hazmat Fataals: 0
Hazmat Injury: No
Haz Hospital Empl: 0
Haz Hospital Resp: 0
Haz Hosp Gen Public: 0
Haz Hosp Old Form: 0
Total Haz Hosp Inj: 0
Haz Non Hosp Empl: 0
Haz Non Hosp Resp: 0
Description of Events:

DRIVER DISCONNECTED THE HOSE AND GOT SOME PRODUCT IN HIS GLOVES AND BURNED LEFT HAND. DRIVER TREATED AT HOSPITAL AND RELEASED.

Recommend Actions Taken:

Contact Title: HAZ MAT CLAIMS REP
Contact Business:
Contact Street:
Contact City:
Contact State:
Contact Postal:
Contact Non US St:
Contact Country: US
Inc. Report Prepared:
HMIS Serious Incidnt: No
HMIS Serious Fatality: No
HMIS Serious Injury: No
HMIS Flight Plan: No
HMIS Serious Evacs: No
HMIS Major Artery: No
HMIS Bulk Release: No
HMIS Marine Pollutnt: No
HMIS Radioactive: No
HMIS Gen Pkg Type: TANK
HMIS Container Code: MC307
HMIS Container Desc: Cargo tanks
HMIS Bulk Incident: Yes
Undeclared Shipment: No

Site: CHEM CLEAN FURNITURE RESTORATION CENTER
MAIN STREET Franklin Twp NJ 08868

ISRA

PI No: G000012350
County: Hunterdon

Details

Case Name: Chem-Clean Incorporated
Case Status: NFA (No Further Action) HISTORIC
Trigger Type: Business Sale
Trigger Date: 7/11/1988
ISRA Trg Finaliz Dt:
Start Date: 8/11/1988
Document Title: E88210 Chem-Clean Incorporated

Details

Case Name: Chem-Clean Incorporated
Case Status: NFA (No Further Action) HISTORIC
Trigger Type: Business Sale
Trigger Date: 4/27/1993
ISRA Trg Finaliz Dt:
Start Date: 4/29/1993
Document Title: E93236 Chem-Clean Incorporated

Details

Case Name: Chem-Clean Incorporated
Case Status: NFA (No Further Action) HISTORIC
Trigger Type: Business Sale
Trigger Date: 5/26/1992
ISRA Trg Finaliz Dt:
Start Date: 7/24/1992
Document Title: E92295 Chem-Clean Incorporated

Site: JOHN C DOLPH CO
NEW RD South Brunswick Twp NJ 085520267

ISRA

PI No: 014321

County: Middlesex

Details

Case Name: JOHN C DOLPH CO
Case Status: LSRP Oversight
Trigger Type: Stock Transfer
Trigger Date: 12/14/2006
ISRA Trg Finaliz Dt: 3/1/2007
Start Date: 11/26/2010
Document Title: E20070011 / John C Dolph Co.

Details

Case Name: E20150051 Von Roll USA, Inc
Case Status: LSRP Oversight
Trigger Type: Cessation
Trigger Date: 3/4/2015
ISRA Trg Finaliz Dt: 8/31/2015
Start Date: 3/4/2015
Document Title: E20150051 Von Roll USA, Inc

Details

Case Name: JOHN C DOLPH CO
Case Status: Assigned to Program
Trigger Type: Business Sale
Trigger Date: 12/14/2006
ISRA Trg Finaliz Dt: 3/1/2007
Start Date: 12/20/2006
Document Title: E20070011 / John C Dolph Co.

Details

Case Name: JOHN C DOLPH CO
Case Status: Assigned to Program
Trigger Type: Property Sale
Trigger Date: 12/14/2006
ISRA Trg Finaliz Dt: 3/1/2007
Start Date: 12/20/2006
Document Title: E20070011 / John C Dolph Co.

Details

Case Name: JOHN C DOLPH CO
Case Status: Withdrawn from ECRA/ISRA
Trigger Type: Cessation
Trigger Date: 2/27/2009
ISRA Trg Finaliz Dt:
Start Date: 12/16/2010
Document Title: E20090055 JOHN C DOLPH

Details

Case Name: JOHN C DOLPH CO
Case Status: Assigned to Program
Trigger Type: Cessation
Trigger Date: 2/27/2009
ISRA Trg Finaliz Dt:
Start Date: 2/27/2009
Document Title: E20090055 JOHN C DOLPH

Details

Case Name: JOHN C DOLPH CO

Case Status: LSRP Oversight
Trigger Type: Business Sale
Trigger Date: 12/14/2006
ISRA Trg Finaliz Dt: 3/1/2007
Start Date: 11/26/2010
Document Title: E20070011 / John C Dolph Co.

Details

Case Name: JOHN C DOLPH CO
Case Status: Assigned to Program
Trigger Type: Stock Transfer
Trigger Date: 12/14/2006
ISRA Trg Finaliz Dt: 3/1/2007
Start Date: 12/20/2006
Document Title: E20070011 / John C Dolph Co.

Details

Case Name: JOHN C DOLPH CO
Case Status: LSRP Oversight
Trigger Type: Property Sale
Trigger Date: 12/14/2006
ISRA Trg Finaliz Dt: 3/1/2007
Start Date: 11/26/2010
Document Title: E20070011 / John C Dolph Co.

Details

Case Name: E20150051 Von Roll USA, Inc
Case Status: Waiver from ECRA/ISRA
Trigger Type: Cessation
Trigger Date: 3/4/2015
ISRA Trg Finaliz Dt: 8/31/2015
Start Date: 7/11/2016
Document Title: E20150051 Von Roll USA, Inc

Site: **SOUTH BRUNSWICK LANDFILL**
NEW ROAD South Brunswick Twp NJ 08810

ISRA

PI No: G000006724
County: Middlesex

Details

Case Name: Browning-Ferris Industries
Case Status: Exempt from ECRA/ISRA
Trigger Type:
Trigger Date:
ISRA Trg Finaliz Dt:
Start Date: 9/4/1987
Document Title: E86031 Browning-Ferris Industr

Site: **AMERICAN CYANAMIDE SUPERFUND SITE**
EAST MAIN ST BRIDGEWATER TWP NJ 08807

MAJOR FAC

Diff No: 180600049001
Status: No
Business Name: WYETH HOLDINGS LLC
Contact Title:
Contact First Name:
Contact Last Name:
Mailing Address:
Mailing City:
Mailing State:
Mailing Zip:

Site: AMERICAN CYANAMID CO., LEDERLE LABORATORIES
EAST MAIN STREET BRIDGEWATER NJ 08807

MAJOR FAC

Diff No: 180600049000
Status: No
Business Name: AMERICAN CYANAMID COMPANY
Contact Title: SR. ENV. SPECIALIST
Contact First Name: NORMA
Contact Last Name: WESTON
Mailing Address: EASTON TURNPIKE
Mailing City: BOUND BROOK
Mailing State: NJ
Mailing Zip: 08805

Site: SEBRINGS MILLS RD MIDDLESEX BOROUGH NJ

RE EVAL

PI ID: G000008864
Status: Assigned to Lead Bureau.
Category: Unknown Sources
Site Name: ELIZABETHTOWN WC SEBRINGS MILL WELLFIEL
County: MIDDLESEX

Site: SOUTH AVE DUNELLEN BOROUGH NJ

RE EVAL

PI ID: G000008824
Status: Assigned to RPIU. Under Investigation.
Category: Non-Homeowner
Site Name: PROPOSED DUNELLEN GREEN ACRES AQUISITI
County: MIDDLESEX

Site: CEDAR AVE MIDDLESEX BOROUGH NJ

RE EVAL

PI ID: G000011560
Status: Assigned to RPIU. Under Investigation.
Category: Non-Homeowner
Site Name: CONSOLIDATED RAIL CORPORATION
County: MIDDLESEX

Site: SPILATORE
WEST NEW ROAD SOUTH BRUNSWICK TWP NJ 08852

SEMS ARCHIVE

Site ID:	0200801	FIPS Code:	34023
EPA ID:	NJD980766802	Cong District:	15
Superfund Alte Agr:	No	Region:	02
Federal Facility:	No	County:	MIDDLESEX
FF Docket:	No		
NPL:	Not on the NPL		
Non NPL Status:	NFRAP-Site does not qualify for the NPL based on existing information		

Action Information

Operable Units:	00	Qual:	L
Action Code:	PA	SEQ:	1
Action Name:	PA	FF:	N
Start Actual:		FF Docket:	N
Finish Actual:	12/1/1983 5:00:00 AM	Region:	02
Curr Action Lead:	EPA Perf		

Operable Units: 00
Action Code: VS
Action Name: ARCH SITE
Start Actual:
Finish Actual: 1/23/1996 5:00:00 AM
Curr Action Lead: EPA Perf In-Hse

Qual:
SEQ: 1
FF: N
FF Docket: N
Region: 02

Operable Units: 00
Action Code: DS
Action Name: DISCVRY
Start Actual: 12/1/1983 5:00:00 AM
Finish Actual: 12/1/1983 5:00:00 AM
Curr Action Lead: EPA Perf

Qual:
SEQ: 1
FF: N
FF Docket: N
Region: 02

Operable Units: 00
Action Code: SI
Action Name: SI
Start Actual: 10/1/1990 4:00:00 AM
Finish Actual: 3/28/1991 5:00:00 AM
Curr Action Lead: St Perf

Qual: N
SEQ: 1
FF: N
FF Docket: N
Region: 02

Site: **WASHINGTON STREET**
WASHINGTON ST PISCATAWAY NJ 08854

[SEMS ARCHIVE](#)

Site ID: 0200777
EPA ID: NJD980654347
Superfund Alte Agr: No
Federal Facility: No
FF Docket: No

FIPS Code: 34023
Cong District: 15
Region: 02
County: MIDDLESEX

NPL: Not on the NPL
Non NPL Status: NFRAP-Site does not qualify for the NPL based on existing information

Action Information

Operable Units: 00
Action Code: PA
Action Name: PA
Start Actual:
Finish Actual: 8/1/1984 5:00:00 AM
Curr Action Lead: EPA Perf

Qual: N
SEQ: 1
FF: N
FF Docket: N
Region: 02

Operable Units: 00
Action Code: VS
Action Name: ARCH SITE
Start Actual:
Finish Actual: 8/1/1984 5:00:00 AM
Curr Action Lead: EPA Perf In-Hse

Qual:
SEQ: 1
FF: N
FF Docket: N
Region: 02

Operable Units: 00
Action Code: DS
Action Name: DISCVRY
Start Actual: 5/1/1981 4:00:00 AM
Finish Actual: 5/1/1981 4:00:00 AM
Curr Action Lead: EPA Perf

Qual:
SEQ: 1
FF: N
FF Docket: N
Region: 02

Site: **CHRIST THE KING LUTHERAN CHURCH**
LINCOLN HWY South Brunswick Twp NJ

[SHWS](#)

Site ID:
PI No: 553136
Category:
Community Code:
Lead:
Home Owner: Yes
Unk Contam Source:
Status:
Status Dt:

Deed Notice Status:
Deed Notice Date:
DN Date Dt:
CEA Status:
CEA Date:
CEA Date Dt:
Dataload Date:
Dataload Date Dt:
Remediation Level:

Status Date Dt:
NPL Status:
NPL Date:
NPL Date Dt:
Eng Control Status:
Eng Control Date:
EC Date Dt:
Site ID (Data Miner): 226319
PI Name (Data Miner): CHRIST THE KING LUTHERAN CHURCH
Address (Data Miner): LINCOLN HWY
City (Data Miner): South Brunswick Twp
County (Data Miner): Middlesex
PI Name (Map):
Address (Map):
Municipality (Map):
County (Map):
Zip Code (Map):
Data Source: Closed Sites with Remediated Contamination

Remedial L:
Coordinate:
X Coordinate:
Y Coordinate:
X:
Y:

Site: TOMARO PROPERTY
LINCOLN BLVD Middlesex Boro NJ

SHWS

Site ID:
PI No: G000045078
Category:
Community Code:
Lead:
Home Owner: No
Unk Contam Source:
Status:
Status Dt:
Status Date Dt:
NPL Status:
NPL Date:
NPL Date Dt:
Eng Control Status:
Eng Control Date:
EC Date Dt:
Site ID (Data Miner): 80707
PI Name (Data Miner): TOMARO PROPERTY
Address (Data Miner): LINCOLN BLVD
City (Data Miner): Middlesex Boro
County (Data Miner): Middlesex
PI Name (Map):
Address (Map):
Municipality (Map):
County (Map):
Zip Code (Map):
Data Source: Closed Sites with Remediated Contamination

Deed Notice Status:
Deed Notice Date:
DN Date Dt:
CEA Status:
CEA Date:
CEA Date Dt:
DataLoad Date:
DataLoad Date Dt:
Remediation Level:
Remedial L:
Coordinate:
X Coordinate:
Y Coordinate:
X:
Y:

Site: NATIONAL RAILROAD PASSENGER CORP
RIDGE RD South Brunswick Twp NJ

SHWS

Site ID:
PI No: 016964
Category:
Community Code:
Lead:
Home Owner: No
Unk Contam Source:
Status:
Status Dt:
Status Date Dt:
NPL Status:
NPL Date:
NPL Date Dt:
Eng Control Status:

Deed Notice Status:
Deed Notice Date:
DN Date Dt:
CEA Status:
CEA Date:
CEA Date Dt:
DataLoad Date:
DataLoad Date Dt:
Remediation Level:
Remedial L:
Coordinate:
X Coordinate:
Y Coordinate:
X:

Eng Control Date: Y:
EC Date Dt:
Site ID (Data Miner): 51422
PI Name (Data Miner): NATIONAL RAILROAD PASSENGER CORP
Address (Data Miner): RIDGE RD
City (Data Miner): South Brunswick Twp
County (Data Miner): Middlesex
PI Name (Map):
Address (Map):
Municipality (Map):
County (Map):
Zip Code (Map):
Data Source: Closed Sites with Remediated Contamination

Site: AMTRAK-BLOCK 259 LOT 4.01
RIDGE RD South Brunswick Twp NJ

SHWS

Site ID:		Deed Notice Status:
PI No:	G000019846	Deed Notice Date:
Category:		DN Date Dt:
Community Code:		CEA Status:
Lead:		CEA Date:
Home Owner:	No	CEA Date Dt:
Unk Contam Source:		Dataload Date:
Status:		Dataload Date Dt:
Status Dt:		Remediation Level:
Status Date Dt:		Remedial L:
NPL Status:		Coordinate:
NPL Date:		X Coordinate:
NPL Date Dt:		Y Coordinate:
Eng Control Status:		X:
Eng Control Date:		Y:
EC Date Dt:		
Site ID (Data Miner):	81897	
PI Name (Data Miner):	AMTRAK-BLOCK 259 LOT 4.01	
Address (Data Miner):	RIDGE RD	
City (Data Miner):	South Brunswick Twp	
County (Data Miner):	Middlesex	
PI Name (Map):		
Address (Map):		
Municipality (Map):		
County (Map):		
Zip Code (Map):		
Data Source:	Closed Sites with Remediated Contamination	

Site: MAIN STREET BLOCK 153 LOT 1.01
MAIN ST South River Boro NJ

SHWS

Site ID:		Deed Notice Status:
PI No:	509450	Deed Notice Date:
Category:		DN Date Dt:
Community Code:		CEA Status:
Lead:		CEA Date:
Home Owner:	No	CEA Date Dt:
Unk Contam Source:		Dataload Date:
Status:		Dataload Date Dt:
Status Dt:		Remediation Level:
Status Date Dt:		Remedial L:
NPL Status:		Coordinate:
NPL Date:		X Coordinate:
NPL Date Dt:		Y Coordinate:
Eng Control Status:		X:
Eng Control Date:		Y:
EC Date Dt:		
Site ID (Data Miner):	406992	
PI Name (Data Miner):	MAIN STREET BLOCK 153 LOT 1.01	
Address (Data Miner):	MAIN ST	

City (Data Miner): South River Boro
County (Data Miner): Middlesex
PI Name (Map):
Address (Map):
Municipality (Map):
County (Map):
Zip Code (Map):
Data Source: Closed Sites with Remediated Contamination

Site: BILLIAN PARK SEGMENT T PUMP STATION
E MAIN ST Bound Brook Boro NJ

SHWS

Site ID:		Deed Notice Status:	
PI No:	757721	Deed Notice Date:	
Category:		DN Date Dt:	
Community Code:		CEA Status:	
Lead:		CEA Date:	
Home Owner:	No	CEA Date Dt:	
Unk Contam Source:		Dataload Date:	
Status:		Dataload Date Dt:	
Status Dt:		Remediation Level:	
Status Date Dt:		Remedial L:	
NPL Status:		Coordinate:	
NPL Date:		X Coordinate:	
NPL Date Dt:		Y Coordinate:	
Eng Control Status:		X:	
Eng Control Date:		Y:	
EC Date Dt:			
Site ID (Data Miner):	431722		
PI Name (Data Miner):	BILLIAN PARK SEGMENT T PUMP STATION		
Address (Data Miner):	E MAIN ST		
City (Data Miner):	Bound Brook Boro		
County (Data Miner):	Somerset		
PI Name (Map):			
Address (Map):			
Municipality (Map):			
County (Map):			
Zip Code (Map):			
Data Source:	Closed Sites with Remediated Contamination		

Site: MOUNTAIN AVENUE PEDESTRIAN IMPROVEMENTS
RT 22 & WATCHUNG AVE & MOUNTAIN AVE North Plainfield Boro NJ

SHWS

Site ID:		Deed Notice Status:	
PI No:	744006	Deed Notice Date:	
Category:		DN Date Dt:	
Community Code:		CEA Status:	
Lead:		CEA Date:	
Home Owner:	No	CEA Date Dt:	
Unk Contam Source:		Dataload Date:	
Status:		Dataload Date Dt:	
Status Dt:		Remediation Level:	
Status Date Dt:		Remedial L:	
NPL Status:		Coordinate:	
NPL Date:		X Coordinate:	
NPL Date Dt:		Y Coordinate:	
Eng Control Status:		X:	
Eng Control Date:		Y:	
EC Date Dt:			
Site ID (Data Miner):	592346		
PI Name (Data Miner):	MOUNTAIN AVENUE PEDESTRIAN IMPROVEMENTS		
Address (Data Miner):	RT 22 & WATCHUNG AVE & MOUNTAIN AVE		
City (Data Miner):	North Plainfield Boro		
County (Data Miner):	Somerset		
PI Name (Map):			
Address (Map):			
Municipality (Map):			

County (Map):
Zip Code (Map):
Data Source: Closed Sites with Remediated Contamination

Site: KING GEORGE ROAD
KING GEORGE RD Green Brook Twp NJ

SHWS

Site ID:
PI No: G000025428
Category:
Community Code:
Lead:
Home Owner: No
Unk Contam Source:
Status:
Status Dt:
Status Date Dt:
NPL Status:
NPL Date:
NPL Date Dt:
Eng Control Status:
Eng Control Date:
EC Date Dt:
Site ID (Data Miner): 86245
PI Name (Data Miner): KING GEORGE ROAD
Address (Data Miner): KING GEORGE RD
City (Data Miner): Green Brook Twp
County (Data Miner): Somerset
PI Name (Map):
Address (Map):
Municipality (Map):
County (Map):
Zip Code (Map):
Data Source: Closed Sites with Remediated Contamination

Deed Notice Status:
Deed Notice Date:
DN Date Dt:
CEA Status:
CEA Date:
CEA Date Dt:
Dataload Date:
Dataload Date Dt:
Remediation Level:
Remedial L:
Coordinate:
X Coordinate:
Y Coordinate:
X:
Y:

Site: MAIN ST
MAIN ST, PO BOX 52 Franklin Twp NJ 088670052

SITE REMEDIATION

Site ID: 57506
PI ID: 032789
Type: SRP-PI
Program: Site Remediation
Note: Details of Site Remediation Program sites, including the SRP Site Detail report, inspections, and enforcement details, can be searched on the NJ DEP DataMiner: <https://njems.nj.gov/DataMiner>

Site: RIDGE NASSAU CORP
NEW RD, PO BOX 180 South Brunswick Twp NJ 08852

SITE REMEDIATION

Site ID: 5155
PI ID: 025563
Type: SRP-PI
Program: Site Remediation
Note: Details of Site Remediation Program sites, including the SRP Site Detail report, inspections, and enforcement details, can be searched on the NJ DEP DataMiner: <https://njems.nj.gov/DataMiner>

Site: SOUTH BRUNSWICK LANDFILL
NEW RD South Brunswick Twp NJ 08810

SITE REMEDIATION

Site ID: 66358
PI ID: G000006724
Type: SRP-PI
Program: Site Remediation
Note: Details of Site Remediation Program sites, including the SRP Site Detail report, inspections, and enforcement details, can be searched on the NJ DEP DataMiner: <https://njems.nj.gov/DataMiner>

Site: **LEHIGH VALLEY RAILROAD LANDFILL**
MAIN ST Bridgewater Twp NJ 08807

SITE REMEDIATION

Site ID: 67208
PI ID: G000011405
Type: SRP-PI
Program: Site Remediation
Note: Details of Site Remediation Program sites, including the SRP Site Detail report, inspections, and enforcement details, can be searched on the NJ DEP DataMiner: <https://njems.nj.gov/DataMiner>

Site: **BOUND BROOK BOROUGH SANITARY LANDFILL**
E MAIN ST Bound Brook Boro NJ 08805

SITE REMEDIATION

Site ID: 67111
PI ID: G000010809
Type: SRP-PI
Program: Site Remediation
Note: Details of Site Remediation Program sites, including the SRP Site Detail report, inspections, and enforcement details, can be searched on the NJ DEP DataMiner: <https://njems.nj.gov/DataMiner>

Site: **WASHINGTON AVE OIL SPILL**
WASHINGTON AVE Green Brook Twp NJ 08812

SITE REMEDIATION

Site ID: 148214
PI ID: 195812
Type: SRP-PI
Program: Site Remediation
Note: Details of Site Remediation Program sites, including the SRP Site Detail report, inspections, and enforcement details, can be searched on the NJ DEP DataMiner: <https://njems.nj.gov/DataMiner>

Site: **CHEM CLEAN FURNITURE RESTORATION CENTER**
MAIN ST Franklin Twp NJ 08868

SITE REMEDIATION

Site ID: 29543
PI ID: G000012350
Type: SRP-PI
Program: Site Remediation
Note: Details of Site Remediation Program sites, including the SRP Site Detail report, inspections, and enforcement details, can be searched on the NJ DEP DataMiner: <https://njems.nj.gov/DataMiner>

Site: **BRADLEY GARDENS ELE SCHOOL**
PINE ST Bridgewater Twp NJ 08807

SITE REMEDIATION

Site ID: 361637
PI ID: 005807
Type: SRP-PI
Program: Site Remediation
Note: Details of Site Remediation Program sites, including the SRP Site Detail report, inspections, and enforcement details, can be searched on the NJ DEP DataMiner: <https://njems.nj.gov/DataMiner>

Site: **ROCK MACHINE PARK**
W MAIN ST Bound Brook Boro NJ 08805

SITE REMEDIATION

Site ID: 84162
PI ID: G000038050
Type: SRP-PI
Program: Site Remediation
Note: Details of Site Remediation Program sites, including the SRP Site Detail report, inspections, and enforcement details, can be searched on the NJ DEP DataMiner: <https://njems.nj.gov/DataMiner>

Site: **MIDDLESEX PUBLIC WORKS GARAGE**
MAIN ST Middlesex Boro NJ 08846

SITE REMEDIATION

Site ID: 49354
PI ID: 024188
Type: SRP-PI
Program: Site Remediation
Note: Details of Site Remediation Program sites, including the SRP Site Detail report, inspections, and enforcement details, can be searched on the NJ DEP DataMiner: <https://njems.nj.gov/DataMiner>

Site: **WASHINGTON STREET DUMP**
WASHINGTON ST Piscataway Twp NJ 08851

SITE REMEDIATION

Site ID: 66340
PI ID: G000004880
Type: SRP-PI
Program: Site Remediation
Note: Details of Site Remediation Program sites, including the SRP Site Detail report, inspections, and enforcement details, can be searched on the NJ DEP DataMiner: <https://njems.nj.gov/DataMiner>

Site: **WEST END SCHOOL**
435 471 GREENBROOK RD North Plainfield Boro NJ 07060

SITE REMEDIATION

Site ID: 18663
PI ID: 017796
Type: SRP-PI
Program: Site Remediation
Note: Details of Site Remediation Program sites, including the SRP Site Detail report, inspections, and enforcement details, can be searched on the NJ DEP DataMiner: <https://njems.nj.gov/DataMiner>

Site: **KING GEORGE ROAD**
KING GEORGE RD Green Brook Twp NJ 08812

SITE REMEDIATION

Site ID: 86245
PI ID: G000025428
Type: SRP-PI
Program: Site Remediation
Note: Details of Site Remediation Program sites, including the SRP Site Detail report, inspections, and enforcement details, can be searched on the NJ DEP DataMiner: <https://njems.nj.gov/DataMiner>

Site: **PLAINFIELD JOINT MEETING**
BOUND BROOK RD Middlesex Boro NJ 08846

SITE REMEDIATION

Site ID: 46893
PI ID: 010677
Type: SRP-PI
Program: Site Remediation
Note: Details of Site Remediation Program sites, including the SRP Site Detail report, inspections, and enforcement details, can be searched on the NJ DEP DataMiner: <https://njems.nj.gov/DataMiner>

Site: **BANNER TIRE SYSTEM**
MAIN ST Bound Brook Boro NJ 08805

SITE REMEDIATION

Site ID: 43042
PI ID: 004471
Type: SRP-PI
Program: Site Remediation
Note: Details of Site Remediation Program sites, including the SRP Site Detail report, inspections, and enforcement details, can be searched on the NJ DEP DataMiner: <https://njems.nj.gov/DataMiner>

Site: LAMONTE ELEMENTARY SCHOOL
W 2ND ST Bound Brook Boro NJ 08805

SITE REMEDIATION

Site ID: 1827
PI ID: 022683
Type: SRP-PI
Program: Site Remediation
Note: Details of Site Remediation Program sites, including the SRP Site Detail report, inspections, and enforcement details, can be searched on the NJ DEP DataMiner: <https://njems.nj.gov/DataMiner>

Site: ELIZABETHTOWN WC SEBRINGS MILL WELLFIELD
SEBRINGS MILLS RD Middlesex Boro NJ 08846

SITE REMEDIATION

Site ID: 66694
PI ID: G000008864
Type: SRP-PI
Program: Site Remediation
Note: Details of Site Remediation Program sites, including the SRP Site Detail report, inspections, and enforcement details, can be searched on the NJ DEP DataMiner: <https://njems.nj.gov/DataMiner>

Site: HILLSIDE MIDDLE SCHOOL
BROWN RD Bridgewater Twp NJ 08807

SITE REMEDIATION

Site ID: 1782
PI ID: 005812
Type: SRP-PI
Program: Site Remediation
Note: Details of Site Remediation Program sites, including the SRP Site Detail report, inspections, and enforcement details, can be searched on the NJ DEP DataMiner: <https://njems.nj.gov/DataMiner>

Site: JOHN C DOLPH CO
NEW RD South Brunswick Twp NJ 08852

SITE REMEDIATION

Site ID: 15673
PI ID: 571887
Type: SRP-RFS
Program: Site Remediation
Note: Details of Site Remediation Program sites, including the SRP Site Detail report, inspections, and enforcement details, can be searched on the NJ DEP DataMiner: <https://njems.nj.gov/DataMiner>

Site: LAFAYETTE ELEMENTARY SCHOOL
W HIGH ST Bound Brook Boro NJ 08805

SITE REMEDIATION

Site ID: 18323
PI ID: 022685
Type: SRP-PI
Program: Site Remediation
Note: Details of Site Remediation Program sites, including the SRP Site Detail report, inspections, and enforcement details, can be searched on the NJ DEP DataMiner: <https://njems.nj.gov/DataMiner>

Site: MORRIS GOODWIN SCHOOL
MAIN ST Greenwich Twp NJ 08323

SITE REMEDIATION

Site ID: 53416
PI ID: 021502
Type: SRP-PI
Program: Site Remediation
Note: Details of Site Remediation Program sites, including the SRP Site Detail report, inspections, and enforcement details, can be searched on the NJ DEP DataMiner: <https://njems.nj.gov/DataMiner>

Site: **EDGEWOOD AVE DIESEL SPILL**
EDGEWOOD AVE Green Brook Twp NJ 00000

SITE REMEDIATION

Site ID: 628235
PI ID: 801876
Type: SRP-PI
Program: Site Remediation
Note: Details of Site Remediation Program sites, including the SRP Site Detail report, inspections, and enforcement details, can be searched on the NJ DEP DataMiner: <https://njems.nj.gov/DataMiner>

Site: **3RD ST OIL SPILL**
3RD ST Warren Twp NJ 07059

SITE REMEDIATION

Site ID: 625004
PI ID: 795997
Type: SRP-PI
Program: Site Remediation
Note: Details of Site Remediation Program sites, including the SRP Site Detail report, inspections, and enforcement details, can be searched on the NJ DEP DataMiner: <https://njems.nj.gov/DataMiner>

Site: **ARNOLDS STORE**
MAIN ST Greenwich Twp NJ 08323

SITE REMEDIATION

Site ID: 46647
PI ID: 009335
Type: SRP-PI
Program: Site Remediation
Note: Details of Site Remediation Program sites, including the SRP Site Detail report, inspections, and enforcement details, can be searched on the NJ DEP DataMiner: <https://njems.nj.gov/DataMiner>

Site: **GREENBROOK RD North Plainfield Boro NJ 07060**

SPILLS

Incident ID:	626720	Injuries:	No
Incident Type:	Motor Vehicle Accident - Spill	Road Closure:	No
Incident Date:	23-Dec-2016 00:00:00	DEP Requested:	No
Incident Status:	Undetermined	Police at Scene:	Yes
Incident Category:	Other	Firemen at Scene:	Yes
Incident Loc Type:	Residential	Public Exposure:	No
Comm Center No:	16-12-23-1423-04	Public Evacuation:	No
Reporter Type:	Municipal Rep.	Facility Evacuated:	No
Reporter Rcvd Date:	23-Dec-2016 00:00:00	Confidential:	
Reporter Title:	REDACTED	Reporter Name:	REDACTED
Rpt Organization:	REDATED	Incident State:	NJ
Reporter Address:		Incident County:	Somerset
Reporter County:		Inci Source County:	
Reporter Municip:		Inci Source Munic:	
Reporter State:		Inci Source ZIP:	
Reporter Zip:		Contact Name:	
Received Date:	23-Dec-2016 00:00:00	Incident Source:	UNK
Incident Src Add 2:		Incident Src Addr:	
ID:		Location Desc:	@ ROCK AVE
Incident Description:	REPORTS 2 VEH MVA, MIXED FLUIDS ON ROADWAY, NON EMERGENT.		
Incident Database:	OPRA Request - Incidents Data (2010 to 2020)		

Substances Information (2010 to 2020)

Substance ID:	Known	Hazmat:	Unknown
Substance:	PETROLEUM PRODUCTS	TCPA:	No
Substance Type:	Estimated	State:	Liquid
Quantity:	3	Contained:	Yes
Units:	quarts		

Officials Information (2010 to 2020)**Incident Task:** Notification - Email**ER Organizations:**

Case Assignment Section

Site:**NEW RD South Brunswick Twp NJ**

SPILLS

Incident ID: 291747
Incident Type: Spill
Incident Date: 07-Oct-2008 00:00:00
Incident Status: Terminated
Incident Category: Other
Incident Loc Type: Other
Comm Center No: 08-10-07-2003-04
Reporter Type: Municipal Rep.
Reporter Rcvd Date: 07-Oct-2008 00:00:00
Reporter Title: REDACTED
Rpt Organization: REDATED
Reporter Address:
Reporter County:
Reporter Municip:
Reporter State:
Reporter Zip:
Received Date: 07-Oct-2008 00:00:00
Incident Src Add 2:
ID:

Injuries: No
Road Closure: No
DEP Requested: No
Police at Scene: Yes
Firemen at Scene: Yes
Public Exposure: No
Public Evacuation: No
Facility Evacuated: No
Confidential:
Reporter Name: REDACTED
Incident State: NJ
Incident County: Middlesex
Inci Source County:
Inci Source Munic:
Inci Source ZIP:
Contact Name:
Incident Source:
Incident Src Addr:
Location Desc: COMMUNITY CENTER BETWEEN RT 1/RT 27

Incident Description: SPILL IS DUE TO A LEAKING FUEL TANK OF A BACK HOE. CLEANUP IS IN PROGRESS.
Incident Database: OPRA Request - Incidents Data (2002 to 2009)

Substances Information (2002 to 2009)

Substance ID: Known
Substance Type: Estimated
Quantity: 5.00
Units: gallons
Substance: DIESEL FUEL

Hazmat: Yes
TCPA: No
State: Liquid
Contained: Yes

Officials Information (2002 to 2009)**Incident Task:** Notification - Fax**ER Organizations:**

Case Assignment Section

Site:**GREENBROOK RD North Plainfield Boro NJ**

SPILLS

Incident ID: 372482
Incident Type: Motor Vehicle Accident - Spill
Incident Date: 22-Nov-2010 00:00:00
Incident Status: Terminated
Incident Category: Other
Incident Loc Type: Other
Comm Center No: 10-11-22-1335-45
Reporter Type: Municipal Rep.
Reporter Rcvd Date: 22-Nov-2010 00:00:00
Reporter Title: REDACTED
Rpt Organization: REDATED
Reporter Address:
Reporter County:
Reporter Municip:
Reporter State:
Reporter Zip:
Received Date: 22-Nov-2010 00:00:00
Incident Src Add 2:
ID:

Injuries: No
Road Closure: No
DEP Requested: No
Police at Scene: Yes
Firemen at Scene: Yes
Public Exposure: No
Public Evacuation: No
Facility Evacuated: No
Confidential:
Reporter Name: REDACTED
Incident State: NJ
Incident County: Somerset
Inci Source County:
Inci Source Munic:
Inci Source ZIP:
Contact Name:
Incident Source: UNKNOWN
Incident Src Addr:
Location Desc: ON ROADWAY

Incident Description: MVA CAUSED SPILL . CLEAN UP IN PROGRESS.
Incident Database: OPRA Request - Incidents Data (2010 to 2020)

Substances Information (2010 to 2020)

Substance ID:	Known	Hazmat:	Yes
Substance:	OIL MOTOR	TCPA:	No
Substance Type:	Estimated	State:	Liquid
Quantity:	1	Contained:	Yes
Units:	gallons		

Officials Information (2010 to 2020)

Incident Task:	Notification - Fax	ER Organizations:	Case Assignment Section
-----------------------	--------------------	--------------------------	-------------------------

Site: **NEW RD South Brunswick Twp NJ 08852** SPILLS

Incident ID:	365835	Injuries:	No
Incident Type:	Fish & Wildlife	Road Closure:	No
Incident Date:	16-Sep-2010 00:00:00	DEP Requested:	Yes
Incident Status:	Terminated	Police at Scene:	No
Incident Category:	Other	Firemen at Scene:	No
Incident Loc Type:	Other	Public Exposure:	No
Comm Center No:	10-09-16-1955-00	Public Evacuation:	No
Reporter Type:	Citizen Complaint	Facility Evacuated:	No
Reporter Rcvd Date:	16-Sep-2010 00:00:00	Confidential:	
Reporter Title:	REDACTED	Reporter Name:	REDACTED
Rpt Organization:	REDATED	Incident State:	NJ
Reporter Address:		Incident County:	Middlesex
Reporter County:		Inci Source County:	
Reporter Municip:		Inci Source Munic:	
Reporter State:		Inci Source ZIP:	
Reporter Zip:		Contact Name:	
Received Date:	16-Sep-2010 00:00:00	Incident Source:	UNKNOWN
Incident Src Add 2:		Incident Src Addr:	
ID:		Location Desc:	OFF
Incident Description:	CALLER WANTS PERMISSION TO REMOVE DEER CARCUS.		
Incident Database:	OPRA Request - Incidents Data (2010 to 2020)		

Substances Information (2010 to 2020)

Substance ID:	Known	Hazmat:	No
Substance:	NONE	TCPA:	No
Substance Type:		State:	
Quantity:		Contained:	
Units:			

Officials Information (2010 to 2020)

Incident Task:	Notification - Fax	ER Organizations:	F&W - Wildlife Control (Clinton)
-----------------------	--------------------	--------------------------	----------------------------------

Site: **EAST 2ND ST Bound Brook Boro NJ 08805** SPILLS

Incident ID:	472434	Injuries:	No
Incident Type:	Improper Application	Road Closure:	No
Incident Date:	14-May-2013 00:00:00	DEP Requested:	No
Incident Status:	Terminated	Police at Scene:	No
Incident Category:	Other	Firemen at Scene:	No
Incident Loc Type:	Other	Public Exposure:	No
Comm Center No:	13-05-14-1541-09	Public Evacuation:	No
Reporter Type:	Citizen Complaint	Facility Evacuated:	No
Reporter Rcvd Date:	14-May-2013 00:00:00	Confidential:	
Reporter Title:	REDACTED	Reporter Name:	REDACTED
Rpt Organization:	REDATED	Incident State:	NJ
Reporter Address:		Incident County:	Somerset
Reporter County:		Inci Source County:	

Reporter Municip:		Inci Source Munic:	
Reporter State:		Inci Source ZIP:	
Reporter Zip:		Contact Name:	
Received Date:	14-May-2013 00:00:00	Incident Source:	INTERGRATED PLANT HEALTHCARE
Incident Src Add 2:		Incident Src Addr:	
ID:		Location Desc:	BILLION PARK
Incident Description:	CALLER REPORTING THE COMPANY WAS SPRAYING WITH NO POSTED SIGNS. TRUCK NUMBER 108 NJ REG XE294A **Note: Many records provided by the department have a truncated [Incident Description] field.		
Incident Database:	OPRA Request - Incidents Data (2010 to 2020)		

Substances Information (2010 to 2020)

Substance ID:	Known	Hazmat:	Unknown
Substance:	HERBICIDE	TCPA:	No
Substance Type:	Unknown	State:	Gas
Quantity:	0	Contained:	No
Units:	unknown		

Officials Information (2010 to 2020)

Incident Task:	Notification - A310	ER Organizations:	BOUND BROOK BOROUGH
Incident Task:	Notification - Fax	ER Organizations:	Pesticides - North

Site: NEW ROAD South Brunswick Twp NJ SPILLS

Incident ID:	182498	Injuries:	No
Incident Type:	Odors	Road Closure:	No
Incident Date:	11-Apr-2006 00:00:00	DEP Requested:	No
Incident Status:	Continuous	Police at Scene:	No
Incident Category:	Facility	Firemen at Scene:	No
Incident Loc Type:	Commercial	Public Exposure:	No
Comm Center No:	06-04-11-0610-54	Public Evacuation:	No
Reporter Type:	Citizen Complaint	Facility Evacuated:	No
Reporter Rcvd Date:	11-Apr-2006 00:00:00	Confidential:	
Reporter Title:	REDACTED	Reporter Name:	REDACTED
Rpt Organization:	REDACTED	Incident State:	NJ
Reporter Address:		Incident County:	Middlesex
Reporter County:		Inci Source County:	Middlesex
Reporter Municip:		Inci Source Munic:	South Brunswick Twp
Reporter State:		Inci Source ZIP:	
Reporter Zip:		Contact Name:	
Received Date:	11-Apr-2006 00:00:00	Incident Source:	DOLPHS
Incident Src Add 2:		Incident Src Addr:	NEW ROAD
ID:		Location Desc:	DOLPHS
Incident Description:	BURNING RUBBER ODOR IN THE AREA. FACILITY ID #15203.		
Incident Database:	OPRA Request - Incidents Data (2002 to 2009)		

Substances Information (2002 to 2009)

Substance ID:	Known	Hazmat:	No
Substance Type:		TCPA:	No
Quantity:		State:	Gas
Units:		Contained:	No
Substance:	ODORS		

Officials Information (2002 to 2009)

Incident Task:	Notification - Fax	ER Organizations:	Air - Central
-----------------------	--------------------	--------------------------	---------------

Site: SOUTH BRUNSWICK LANDFILL NEW ROAD SOUTH BRUNSWICK NJ 0885 SUPERFUND ROD

EPA ID: NJD980530679
Site ID: 0200724

NPL Status: Deleted
Non NPL Status:
County: MIDDLESEX
Region: 02
Data Source(s): U.S. EPA SUPERFUND PROGRAM - Source: SEMS Superfund Public User Database - FOIA-002 Records of Decision (RODS), ROD Amendments, and Explanation of Significant Differences (ESDs); Searchable Superfund Decision Documents database (<https://www.epa.gov/superfund/search-superfund-documents>), made available by the US Environmental Protection Agency (EPA). Retrieved on March 27, 2024.

Document Information

Doc ID: 100008
Title: DECLARATION STATEMENT, RECORD OF DECISION, BROWNING-FERRIS INDUSTRIES SOUTH BRUNSWICK LANDFILL, MIDDLESEX COUNTY, NEW JERSEY, (WITH APPENDICES).
Date: 09/30/1987
Pub No:
Description:
PDF Link: <https://semspub.epa.gov/src/document/02/100008>

Action Information

Seq ID: 1
Action Name: Record of Decision (ROD)
Operable Unit Name: SITE EVAL/DISP
Actual Comp Date: 09/30/87

Site: LEHIGH VALLEY RAILROAD SLF
SOUTH MAIN ST. BOUND BROOK NJ

SWF/LF

NJEMS PI: 536074
Pref ID (Map):
Data Source: New Jersey Landfill List (as of December, 2014)

Landfill List (Last updated December, 2014)

Landfill Name:	LEHIGH VALLEY RAILROAD SLF	Solid Waste ID:	1804A & B
County:	SOMERSET	New Solid Waste ID:	
Street Address:	SOUTH MAIN ST.	CSL ID:	NJL000068320
Municipality:	BOUND BROOK	Properly Closed:	TRUE
Block No:	1	Operating Status:	NOT OPEN
Lot No:	36, 69	Date Ceased Op:	1978
Owner Op Type:	G	Acreage:	1.5
Owner Op Type Desc:	Government	Waste Type List:	
Commer Sole Source:		NPL:	FALSE
Com Sole Srce Desc:		Watershed Zone:	9
NJPDES No:			
Pinelands Management Area:			
Pinelands Management Area Desc:			

Site: BOUND BROOK SLF (SITE 1) - SILVRAY SITE
WEST MAIN ST. BOUND BROOK NJ

SWF/LF

NJEMS PI: 605137
Pref ID (Map):
Data Source: New Jersey Landfill List (as of December, 2014)

Landfill List (Last updated December, 2014)

Landfill Name:	BOUND BROOK SLF (SITE 1) - SILVRAY SITE	Solid Waste ID:	1804A
County:	SOMERSET	New Solid Waste ID:	
Street Address:	WEST MAIN ST.	CSL ID:	
Municipality:	BOUND BROOK	Properly Closed:	FALSE
Block No:	1	Operating Status:	NOT OPEN
Lot No:	34	Date Ceased Op:	1974

Owner Op Type:	G	Acreage:	0
Owner Op Type Desc:	Government	Waste Type List:	
Commer Sole Source:		NPL:	FALSE
Com Sole Srce Desc:		Watershed Zone:	0
NJPDES No:			
Pinelands Management Area:			
Pinelands Management Area Desc:			

Site: AMERICAN CYANAMID
MAIN ST BRIDGEWATER TWP NJ

SWF/LF

NJEMS PI: 458055
Pref ID (Map):
Data Source: New Jersey Landfill List (as of December, 2014)

Landfill List (Last updated December, 2014)

Landfill Name:	AMERICAN CYANAMID	Solid Waste ID:	
County:	SOMERSET	New Solid Waste ID:	
Street Address:	MAIN ST	CSL ID:	
Municipality:	BRIDGEWATER TWP	Properly Closed:	FALSE
Block No:		Operating Status:	NOT OPEN
Lot No:		Date Ceased Op:	
Owner Op Type:	I	Acreage:	
Owner Op Type Desc:	Industrial	Waste Type List:	
Commer Sole Source:	S	NPL:	FALSE
Com Sole Srce Desc:	Sole	Watershed Zone:	
NJPDES No:			
Pinelands Management Area:			
Pinelands Management Area Desc:			

Site: MIDDLESEX BORO SLF
MOUNTAIN AVE MIDDLESEX BORO NJ

SWF/LF

NJEMS PI: 132335
Pref ID (Map):
Data Source: New Jersey Landfill List (as of December, 2014)

Landfill List (Last updated December, 2014)

Landfill Name:	MIDDLESEX BORO SLF	Solid Waste ID:	1211A
County:	MIDDLESEX	New Solid Waste ID:	1211000502
Street Address:	MOUNTAIN AVE	CSL ID:	NJD980505499
Municipality:	MIDDLESEX BORO	Properly Closed:	FALSE
Block No:		Operating Status:	NOT OPEN
Lot No:		Date Ceased Op:	1974
Owner Op Type:	G	Acreage:	1
Owner Op Type Desc:	Government	Waste Type List:	10
Commer Sole Source:	S	NPL:	FALSE
Com Sole Srce Desc:	Sole	Watershed Zone:	9
NJPDES No:	0054674		
Pinelands Management Area:			
Pinelands Management Area Desc:			

Waste Types - Landfill List (Last updated December, 2014)

Code: 10
Waste Type: Municipal (household, commercial and institutional)
Desc: Waste originating in the community consisting of household waste from private residences, commercial waste which originates in wholesale, retail or service establishments, such as, restaurants, stores, markets, theaters, hotels and warehouses, and institutional waste material originated in schools, hospitals, research institutions and public buildings.

Site: SHERWIN WILLIAMS
MAIN ST. BOUND BROOK BORO NJ

SWF/LF

NJEMS PI: 537013
Pref ID (Map):
Data Source: New Jersey Landfill List (as of December, 2014)

Landfill List (Last updated December, 2014)

Landfill Name:	SHERWIN WILLIAMS	Solid Waste ID:	
County:	SOMERSET	New Solid Waste ID:	
Street Address:	MAIN ST.	CSL ID:	NJD980529804
Municipality:	BOUND BROOK BORO	Properly Closed:	FALSE
Block No:		Operating Status:	NOT OPEN
Lot No:		Date Ceased Op:	
Owner Op Type:	I	Acreage:	
Owner Op Type Desc:	Industrial	Waste Type List:	
Commer Sole Source:	S	NPL:	FALSE
Com Sole Srce Desc:	Sole	Watershed Zone:	9
NJPDES No:			
Pinelands Management Area:			
Pinelands Management Area Desc:			

Site: SPILATORE
NEW RD. SOUTH BRUNSWICK NJ

SWF/LF

NJEMS PI: 545776
Pref ID (Map):
Data Source: New Jersey Landfill List (as of December, 2014)

Landfill List (Last updated December, 2014)

Landfill Name:	SPILATORE	Solid Waste ID:	
County:	MIDDLESEX	New Solid Waste ID:	
Street Address:	NEW RD.	CSL ID:	
Municipality:	SOUTH BRUNSWICK	Properly Closed:	FALSE
Block No:		Operating Status:	NOT OPEN
Lot No:		Date Ceased Op:	
Owner Op Type:	G	Acreage:	
Owner Op Type Desc:	Government	Waste Type List:	
Commer Sole Source:		NPL:	FALSE
Com Sole Srce Desc:		Watershed Zone:	10
NJPDES No:	NJ0063291		
Pinelands Management Area:			
Pinelands Management Area Desc:			

Site: MOUNTAIN VIEW PARK
BOUND BROOK RD. MIDDLESEX BORO NJ

SWF/LF

NJEMS PI: 133595
Pref ID (Map):
Data Source: New Jersey Landfill List (as of December, 2014)

Landfill List (Last updated December, 2014)

Landfill Name:	MOUNTAIN VIEW PARK	Solid Waste ID:	
County:	MIDDLESEX	New Solid Waste ID:	1211001377
Street Address:	BOUND BROOK RD.	CSL ID:	
Municipality:	MIDDLESEX BORO	Properly Closed:	FALSE
Block No:		Operating Status:	NOT OPEN
Lot No:		Date Ceased Op:	
Owner Op Type:		Acreage:	
Owner Op Type Desc:		Waste Type List:	
Commer Sole Source:		NPL:	FALSE
Com Sole Srce Desc:		Watershed Zone:	

NJPDES No:
Pinelands Management Area:
Pinelands Management Area
Desc:

Site: MAIN ST
MAIN ST NJ 088670052

UST

PI No: 032789
PI ID (Map):
PI Name (Map):
Address 1 (Map):
Address 2 (Map):
Municipality (Map):
County (Map):
Data Source: OPRA Request - UST Tank Data

OPRA Request - UST Tank Data Details

PI Name: MAIN ST
Address: MAIN ST
Municipality: Franklin Twp
County: Hunterdon
Zip: 088670052
Type: Commercial/Industrial
Ust Profile Status: Inactive

Tank Identification

Tank ID: TANK-1
Tank No: 01

Tank Data Information

Tank Content:	Heating Oil (No. 2)	Compliance Monitor:	No
Spill Contained:	No	Overfill Protectn:	No
Tank Size:	5000.0	Spill Containment:	No
Install Date:	01-Jan-1944 00:00:00	Tank Wellhead:	No
Tank Compliance:	No	Overfill:	No
Tank Status:	Abandoned in Place	ID:	100537
Tank Status Date:	10-Aug-1998 00:00:00		

Tank Monitoring Information

Tank/Pipe: Pipe
Type: None
ID: 232859

Tank/Pipe: Tank
Type: None
ID: 232860

Tank/Pipe Content Information

Tank/Pipe: Tank
Type: Bare steel
ID: 201509

Tank/Pipe: Pipe
Type: Bare steel
ID: 201508

Tank/Pipe Structure

Tank Structure: Single Wall

Pipe Structure Tank: Single Wall
ID: 100537

Tank Contact Information

Contact Type: Facility Operator
First Name: Not Identified
Mid Init:
Last Name: Not Identified
Organization: WILLIAM TESTA
Address Line 1:
Address Line 2:
City:
State:
Zip:
ID: 73228

Contact Type: Tank Owner
First Name: WILLIAM
Mid Init:
Last Name: TESTA
Organization: TPA OF PITTSTOWN LLC
Address Line 1: MAIN ST - PO BOX 52
Address Line 2:
City: Pittstown
State: NJ
Zip: 088670052
ID: 73229

Site: Middlesex Municipal Landfill
Mountain Ave Middlesex Boro NJ 08648

VCP

PI Number:
Case NO: 95-08-24-1156-00
Case Type:
MOA Execution Dt: 04/12/1998
Site Municipality: Middlesex Boro
Site County: Middlesex
Case Contact Department:
Case Contact First Name:
Case Contact Middle Initial:
Case Contact Last Name:
Case Contact Organization: Borough Of Middlesex
Case Contact Addr Line 1:
Case Contact Addr Line 2:
Case Contact City:
Case Contact State: NJ
Case Contact Zip:

Site: Rock Machine Park
W Main St Bound Brook NJ 08805

VCP

PI Number:
Case NO: 99-02-18-0122-06
Case Type:
MOA Execution Dt: 22/02/1999
Site Municipality: Bound Brook
Site County: Somerset
Case Contact Department:
Case Contact First Name: Thomas r
Case Contact Middle Initial:
Case Contact Last Name: Brodbeck
Case Contact Organization: Boro of Bound Brook
Case Contact Addr Line 1:
Case Contact Addr Line 2:
Case Contact City: Bound Brook
Case Contact State: NJ

Case Contact Zip:

Appendix: Database Descriptions

Environmental Risk Information Services (ERIS) can search the following databases. The extent of historical information varies with each database and current information is determined by what is publicly available to ERIS at the time of update. ERIS updates databases as set out in ASTM Standard E1527-13 and E1527-21, Section 8.1.8 Sources of Standard Source Information:

"Government information from nongovernmental sources may be considered current if the source updates the information at least every 90 days, or, for information that is updated less frequently than quarterly by the government agency, within 90 days of the date the government agency makes the information available to the public."

Standard Environmental Record Sources

Federal

National Priority List:

NPL

Sites on the United States Environmental Protection Agency (EPA)'s National Priorities List of the most serious uncontrolled or abandoned hazardous waste sites identified for possible long-term remedial action under the Superfund program. The NPL, which EPA is required to update at least once a year, is based primarily on the score a site receives from EPA's Hazard Ranking System. A site must be on the NPL to receive money from the Superfund Trust Fund for remedial action. Sites are represented by boundaries where available in the EPA Superfund Site Boundaries maintained by the Shared Enterprise Geodata and Services (SEGS). Site boundaries represent the footprint of a whole site, the sum of all of the Operable Units and the current understanding of the full extent of contamination; for Federal Facility sites, the total site polygon may be the Facility boundary. Where there is no polygon boundary data available for a given site, the site is represented as a point.

Government Publication Date: Apr 22, 2024

National Priority List - Proposed:

PROPOSED NPL

Sites proposed by the United States Environmental Protection Agency (EPA), the state agency, or concerned citizens for addition to the National Priorities List (NPL) due to contamination by hazardous waste and identified by the EPA as a candidate for cleanup because it poses a risk to human health and/or the environment. Sites are represented by boundaries where available in the EPA Superfund Site Boundaries maintained by the Shared Enterprise Geodata and Services (SEGS). Site boundaries represent the footprint of a whole site, the sum of all of the Operable Units and the current understanding of the full extent of contamination; for Federal Facility sites, the total site polygon may be the Facility boundary. Where there is no polygon boundary data available for a given site, the site is represented as a point.

Government Publication Date: Apr 22, 2024

Deleted NPL:

DELETED NPL

Sites deleted from the United States Environmental Protection Agency (EPA)'s National Priorities List. The National Oil and Hazardous Substances Pollution Contingency Plan (NCP) establishes the criteria that the EPA uses to delete sites from the NPL. In accordance with 40 CFR 300.425.(e), sites may be deleted from the NPL where no further response is appropriate. Sites are represented by boundaries where available in the EPA Superfund Site Boundaries maintained by the Shared Enterprise Geodata and Services (SEGS). Site boundaries represent the footprint of a whole site, the sum of all of the Operable Units and the current understanding of the full extent of contamination; for Federal Facility sites, the total site polygon may be the Facility boundary. Where there is no polygon boundary data available for a given site, the site is represented as a point.

Government Publication Date: Apr 22, 2024

SEMS List 8R Active Site Inventory:

SEMS

The U.S. Environmental Protection Agency's (EPA) Superfund Program has deployed the Superfund Enterprise Management System (SEMS), which integrates multiple legacy systems into a comprehensive tracking and reporting tool. This inventory contains active sites evaluated by the Superfund program that are either proposed to be or are on the National Priorities List (NPL) as well as sites that are in the screening and assessment phase for possible inclusion on the NPL. The Active Site Inventory Report displays site and location information at active SEMS sites. An active site is one at which site assessment, removal, remedial, enforcement, cost recovery, or oversight activities are being planned or conducted. This data includes SEMS sites from the List 8R Active file as well as applicable sites from the EPA's Facility Registry Service map tool.

Government Publication Date: Mar 27, 2024

Inventory of Open Dumps, June 1985:

ODI

The Resource Conservation and Recovery Act (RCRA) provides for publication of an inventory of open dumps. The Act defines "open dumps" as facilities which do not comply with EPA's "Criteria for Classification of Solid Waste Disposal Facilities and Practices" (40 CFR 257).

Government Publication Date: Jun 1985

SEMS List 8R Archive Sites:

SEMS ARCHIVE

The U.S. Environmental Protection Agency's (EPA) Superfund Enterprise Management System (SEMS) Archived Site Inventory displays site and location information at sites archived from SEMS. An archived site is one at which EPA has determined that assessment has been completed and no further remedial action is planned under the Superfund program at this time. This data includes sites from the List 8R Archived site file.

Government Publication Date: Mar 27, 2024

Comprehensive Environmental Response, Compensation and Liability Information System -

CERCLIS

CERCLIS:

Superfund is a program administered by the United States Environmental Protection Agency (EPA) to locate, investigate, and clean up the worst hazardous waste sites throughout the United States. CERCLIS is a database of potential and confirmed hazardous waste sites at which the EPA Superfund program has some involvement. It contains sites that are either proposed to be or are on the National Priorities List (NPL) as well as sites that are in the screening and assessment phase for possible inclusion on the NPL. The EPA administers the Superfund program in cooperation with individual states and tribal governments; this database is made available by the EPA.

Government Publication Date: Oct 25, 2013

EPA Report on the Status of Open Dumps on Indian Lands:

IODI

Public Law 103-399, The Indian Lands Open Dump Cleanup Act of 1994, enacted October 22, 1994, identified congressional concerns that solid waste open dump sites located on American Indian or Alaska Native (AI/AN) lands threaten the health and safety of residents of those lands and contiguous areas. The purpose of the Act is to identify the location of open dumps on Indian lands, assess the relative health and environment hazards posed by those sites, and provide financial and technical assistance to Indian tribal governments to close such dumps in compliance with Federal standards and regulations or standards promulgated by Indian Tribal governments or Alaska Native entities.

Government Publication Date: Dec 31, 1998

CERCLIS - No Further Remedial Action Planned:

CERCLIS NFRAP

An archived site is one at which EPA has determined that assessment has been completed and no further remedial action is planned under the Superfund program at this time. The Archive designation means that, to the best of EPA's knowledge, assessment at a site has been completed and that EPA has determined no further steps will be taken to list this site on the National Priorities List (NPL). This decision does not necessarily mean that there is no hazard associated with a given site; it only means that, based upon available information, the location is not judged to be a potential NPL site.

Government Publication Date: Oct 25, 2013

CERCLIS Liens:

CERCLIS LIENS

A Federal Superfund lien exists at any property where EPA has incurred Superfund costs to address contamination ("Superfund site") and has provided notice of liability to the property owner. A Federal CERCLA ("Superfund") lien can exist by operation of law at any site or property at which EPA has spent Superfund monies. This database is made available by the United States Environmental Protection Agency (EPA). This database was provided by the United States Environmental Protection Agency (EPA). Refer to SEMS LIEN as the current data source for Superfund Liens.

Government Publication Date: Jan 30, 2014

RCRA CORRACTS-Corrective Action:

RCRA CORRACTS

RCRA Info is the U.S. Environmental Protection Agency's (EPA) comprehensive information system, providing access to data supporting the Resource Conservation and Recovery Act (RCRA) of 1976 and the Hazardous and Solid Waste Amendments (HSWA) of 1984. At these sites, the Corrective Action Program ensures that cleanups occur. EPA and state regulators work with facilities and communities to design remedies based on the contamination, geology, and anticipated use unique to each site.

Government Publication Date: Apr 8, 2024

RCRA non-CORRACTS TSD Facilities:

RCRA TSD

RCRA Info is the U.S. Environmental Protection Agency's (EPA) comprehensive information system, providing access to data supporting the Resource Conservation and Recovery Act (RCRA) of 1976 and the Hazardous and Solid Waste Amendments (HSWA) of 1984. This database includes Non-Corrective Action sites that have indicated engagement in the treatment, storage, or disposal of hazardous waste which requires a RCRA hazardous waste permit.

Government Publication Date: Apr 8, 2024

RCRA Generator List:[RCRA LQG](#)

RCRA Info is the U.S. Environmental Protection Agency's (EPA) comprehensive information system, providing access to data supporting the Resource Conservation and Recovery Act (RCRA) of 1976 and the Hazardous and Solid Waste Amendments (HSWA) of 1984. RCRA Info replaces the data recording and reporting abilities of the Resource Conservation and Recovery Information System (RCRIS) and the Biennial Reporting System (BRS). A hazardous waste generator is any person or site whose processes and actions create hazardous waste (see 40 CFR 260.10). Large Quantity Generators (LQGs) generate 1,000 kilograms per month or more of hazardous waste or more than one kilogram per month of acutely hazardous waste.

Government Publication Date: Apr 8, 2024

RCRA Small Quantity Generators List:[RCRA SQG](#)

RCRA Info is the U.S. Environmental Protection Agency's (EPA) comprehensive information system, providing access to data supporting the Resource Conservation and Recovery Act (RCRA) of 1976 and the Hazardous and Solid Waste Amendments (HSWA) of 1984. RCRA Info replaces the data recording and reporting abilities of the Resource Conservation and Recovery Information System (RCRIS) and the Biennial Reporting System (BRS). A hazardous waste generator is any person or site whose processes and actions create hazardous waste (see 40 CFR 260.10). Small Quantity Generators (SQGs) generate more than 100 kilograms, but less than 1,000 kilograms, of hazardous waste per month.

Government Publication Date: Apr 8, 2024

RCRA Very Small Quantity Generators List:[RCRA VSQG](#)

RCRA Info is the U.S. Environmental Protection Agency's (EPA) comprehensive information system, providing access to data supporting the Resource Conservation and Recovery Act (RCRA) of 1976 and the Hazardous and Solid Waste Amendments (HSWA) of 1984. A hazardous waste generator is any person or site whose processes and actions create hazardous waste (see 40 CFR 260.10). Very Small Quantity Generators (VSQG) generate 100 kilograms or less per month of hazardous waste, or one kilogram or less per month of acutely hazardous waste. Additionally, VSQG may not accumulate more than 1,000 kilograms of hazardous waste at any time.

Government Publication Date: Apr 8, 2024

RCRA Non-Generators:[RCRA NON GEN](#)

RCRA Info is the U.S. Environmental Protection Agency's (EPA) comprehensive information system, providing access to data supporting the Resource Conservation and Recovery Act (RCRA) of 1976 and the Hazardous and Solid Waste Amendments (HSWA) of 1984. RCRA Info replaces the data recording and reporting abilities of the Resource Conservation and Recovery Information System (RCRIS) and the Biennial Reporting System (BRS). A hazardous waste generator is any person or site whose processes and actions create hazardous waste (see 40 CFR 260.10). Non-Generators do not presently generate hazardous waste.

Government Publication Date: Apr 8, 2024

RCRA Sites with Controls:[RCRA CONTROLS](#)

List of Resource Conservation and Recovery Act (RCRA) facilities with institutional controls in place. RCRA gives the U.S. Environmental Protection Agency (EPA) the authority to control hazardous waste from the "cradle-to-grave." This includes the generation, transportation, treatment, storage, and disposal of hazardous waste. RCRA also set forth a framework for the management of non-hazardous solid wastes. The 1986 amendments to RCRA enabled EPA to address environmental problems that could result from underground tanks storing petroleum and other hazardous substances.

Government Publication Date: Apr 8, 2024

Federal Engineering Controls-ECs:[FED ENG](#)

List of Engineering controls (ECs) made available by the United States Environmental Protection Agency (EPA). ECs encompass a variety of engineered and constructed physical barriers (e.g., soil capping, sub-surface venting systems, mitigation barriers, fences) to contain and/or prevent exposure to contamination on a property. The EC listing includes remedy component data from Superfund decision documents for applicable sites on the final or deleted on the National Priorities List (NPL); and sites with a Superfund Alternative Approach (SAA) Agreement in place. The only sites included that are not on the NPL; proposed for NPL; or removed from proposed NPL, are those with an SAA Agreement in place.

Government Publication Date: Apr 22, 2024

Federal Institutional Controls- ICs:[FED INST](#)

List of Institutional controls (ICs) made available by the United States Environmental Protection Agency (EPA). ICs are non-engineered instruments, such as administrative and legal controls, that help minimize the potential for human exposure to contamination and/or protect the integrity of the remedy. Although it is EPA's expectation that treatment or engineering controls will be used to address principal threat wastes and that groundwater will be returned to its beneficial use whenever practicable, ICs play an important role in site remedies because they reduce exposure to contamination by limiting land or resource use and guide human behavior at a site. The IC listing includes remedy component data from Superfund decision documents for applicable sites on the final or deleted on the National Priorities List (NPL); and sites with a Superfund Alternative Approach (SAA) Agreement in place. The only sites included that are not on the NPL; proposed for NPL; or removed from proposed NPL, are those with an SAA Agreement in place.

Government Publication Date: Apr 22, 2024

Land Use Control Information System:

LUCIS

The LUCIS database is maintained by the U.S. Department of the Navy and contains information for former Base Realignment and Closure (BRAC) properties across the United States.

Government Publication Date: Sep 1, 2006

Institutional Control Boundaries at NPL sites:

NPL IC

Boundaries of Institutional Control areas at sites on the United States Environmental Protection Agency (EPA)'s National Priorities List, or Proposed or Deleted, made available by the EPA's Shared Enterprise Geodata and Services (SEGS). United States Environmental Protection Agency (EPA)'s National Priorities List of the most serious uncontrolled or abandoned hazardous waste sites identified for possible long-term remedial action under the Superfund program. Institutional controls are non-engineered instruments such as administrative and legal controls that help minimize the potential for human exposure to contamination and/or protect the integrity of the remedy.

Government Publication Date: Apr 22, 2024

Emergency Response Notification System:

ERNS 1982 TO 1986

Database of oil and hazardous substances spill reports controlled by the National Response Center. The primary function of the National Response Center is to serve as the sole national point of contact for reporting oil, chemical, radiological, biological, and etiological discharges into the environment anywhere in the United States and its territories.

Government Publication Date: 1982-1986

Emergency Response Notification System:

ERNS 1987 TO 1989

Database of oil and hazardous substances spill reports controlled by the National Response Center. The primary function of the National Response Center is to serve as the sole national point of contact for reporting oil, chemical, radiological, biological, and etiological discharges into the environment anywhere in the United States and its territories.

Government Publication Date: 1987-1989

Emergency Response Notification System:

ERNS

Database of oil and hazardous substances spill reports made available by the United States Coast Guard National Response Center (NRC). The NRC fields initial reports for pollution and railroad incidents and forwards that information to appropriate federal/state agencies for response. These data contain initial incident data that has not been validated or investigated by a federal/state response agency.

Government Publication Date: Apr 28, 2024

The Assessment, Cleanup and Redevelopment Exchange System (ACRES) Brownfield Database:

FED BROWNFIELDS

Brownfields are real property, the expansion, redevelopment, or reuse of which may be complicated by the presence or potential presence of a hazardous substance, pollutant, or contaminant. Cleaning up and reinvesting in these properties protects the environment, reduces blight, and takes development pressures off greenspaces and working lands. This data is provided by the United States Environmental Protection Agency (EPA) and includes Brownfield sites from the Cleanups in My Community (CIMC) web application.

Government Publication Date: Feb 7, 2024

FEMA Underground Storage Tank Listing:

FEMA UST

The Federal Emergency Management Agency (FEMA) of the Department of Homeland Security maintains a list of FEMA owned underground storage tanks.

Government Publication Date: Dec 31, 2017

Facility Response Plan:

FRP

This listing contains facilities that have submitted Facility Response Plans (FRPs) to the U.S. Environmental Protection Agency (EPA). Facilities that could reasonably be expected to cause "substantial harm" to the environment by discharging oil into or on navigable waters are required to prepare and submit FRPs. Harm is determined based on total oil storage capacity, secondary containment and age of tanks, oil transfer activities, history of discharges, proximity to a public drinking water intake or sensitive environments. This listing includes FRP facilities from an applicable EPA FOIA file and Homeland Infrastructure Foundation-Level Data (HIFLD) data file.

Government Publication Date: Jan 9, 2024

Delisted Facility Response Plans:

DELISTED FRP

Facilities that once appeared in - and have since been removed from - the list of facilities that have submitted Facility Response Plans (FRP) to EPA. Facilities that could reasonably be expected to cause "substantial harm" to the environment by discharging oil into or on navigable waters are required to prepare and submit Facility Response Plans (FRPs). Harm is determined based on total oil storage capacity, secondary containment and age of tanks, oil transfer activities, history of discharges, proximity to a public drinking water intake or sensitive environments.

Government Publication Date: Jan 9, 2024

Historical Gas Stations:**HIST GAS STATIONS**

This historic directory of service stations is provided by the Cities Service Company. The directory includes Cities Service filling stations that were located throughout the United States in 1930.

Government Publication Date: Jul 1, 1930

Petroleum Refineries:**REFN**

List of petroleum refineries from the U.S. Energy Information Administration (EIA) Refinery Capacity Report. Includes operating and idle petroleum refineries (including new refineries under construction) and refineries shut down during the previous year located in the 50 States, the District of Columbia, Puerto Rico, the Virgin Islands, Guam, and other U.S. possessions. Survey locations adjusted using public data.

Government Publication Date: Feb 28, 2024

Petroleum Product and Crude Oil Rail Terminals:**BULK TERMINAL**

A list of petroleum product and crude oil rail terminals from the U.S. Energy Information Administration (EIA), as well as petroleum terminals sourced from the Federal Communications Commission Data hosted by the Homeland Infrastructure Foundation-Level Database. Data includes operable bulk petroleum product terminals with a total bulk shell storage capacity of 50,000 barrels or more, and/or the ability to receive volumes from tanker, barge, or pipeline; also rail terminals handling the loading and unloading of crude oil with activity between 2017 and 2018. EIA petroleum product terminal data comes from the EIA-815 Bulk Terminal and Blender Report, which includes working, shell in operation, and shell idle for several major product groupings.

Government Publication Date: Jun 6, 2024

LIEN on Property:**SEMS LIEN**

The U.S. Environmental Protection Agency's (EPA) Superfund Enterprise Management System (SEMS) provides Lien details on applicable properties, such as the Superfund lien on property activity, the lien property information, and the parties associated with the lien.

Government Publication Date: Mar 27, 2024

Superfund Decision Documents:**SUPERFUND ROD**

This database contains a list of decision documents for Superfund sites. Decision documents serve to provide the reasoning for the choice of (or) changes to a Superfund Site cleanup plan. The decision documents include completed Records of Decision (ROD), ROD Amendments, Explanations of Significant Differences (ESD) for active and archived sites stored in the Superfund Enterprise Management System (SEMS), along with other associated memos and files. This information is maintained and made available by the U.S. Environmental Protection Agency.

Government Publication Date: Mar 27, 2024

Formerly Utilized Sites Remedial Action Program:**DOE FUSRAP**

The U.S. Department of Energy (DOE) established the Formerly Utilized Sites Remedial Action Program (FUSRAP) in 1974 to remediate sites where radioactive contamination remained from the Manhattan Project and early U.S. Atomic Energy Commission (AEC) operations. The DOE Office of Legacy Management (LM) established long-term surveillance and maintenance (LTS&M) requirements for remediated FUSRAP sites. DOE evaluates the final site conditions of a remediated site on the basis of risk for different future uses. DOE then confirms that LTS&M requirements will maintain protectiveness.

Government Publication Date: Mar 4, 2017

State**Air Permit Storage Vessels:****TANK AIR PERMIT**

List of air permitted storage vessels provided by the New Jersey Department of Environmental Protection (DEP) Division of Air Quality Bureau of Stationary Sources (BOSS). Includes aboveground storage tanks, underground storage tanks, and other miscellaneous types of storage vessels with General (GEN), Preconstruction (PCP), and Title V Operating Permits (BOP).

Government Publication Date: May 3, 2024

Site Remediation Program Delisted Sites List:**DELISTED SRP**

A list of sites that once appeared on the Site Remediation Program site list from the New Jersey Department of Environmental Protection (NJDEP) Data Miner but are no longer on the list.

Government Publication Date: Mar 8, 2024

Historical Fill Areas:**HIST FILL**

Areas of historic fill covering more than approximately 5 acres, where historic fill is described as non-indigenous material placed on a site in order to raise the topographic elevation of the site. The Brownfield Contaminated Site Remediation Act (N.J.S.A. 58:10B-1 et seq.) requires the Department of Environmental Protection to map regions of the state where large areas of historic fill exist. No representation is made as to the composition of the fill or presence of contamination in the fill. Some areas mapped as fill may contain chemical-production waste or ore-processing waste that exclude them from the legislative definition of historic fill. Data made available by the New Jersey Department of Environmental Protection, Division of Water Supply and Geoscience.

Government Publication Date: Mar 26, 2018

Known Contaminated Sites in New Jersey:

SHWS

The Known Contaminated Sites List (KCSNJ) for New Jersey are those sites and properties where contamination of soil or ground water has been confirmed at levels equal to or greater than applicable standards. This list of Known Contaminated Sites may include sites where remediation is either currently under way, required but not yet initiated, or has been completed. Record details from GIS Open Data KCSNJ and New Jersey Department of Environmental Protection (NJDEP) Site Remediation Program KCSNJ Active, Pending, and Closed Sites reports. This database is state equivalent CERCLIS.

Government Publication Date: Apr 10, 2024

Delisted Known Contaminated Sites:

DSHW

The listing of sites removed from Known Contaminated Sites in New Jersey (KCSNJ). KCSNJ is an inventory that includes all sites in New Jersey with confirmed contamination. Sites are classified as either 'Active Sites with Confirmed Contamination', 'Pending Sites with Confirmed Contamination', or 'Closed Sites with Remediated Contamination'. Active Sites are those sites having one or more active cases (with any number of pending and/or closed cases). Pending Sites are those sites having one or more pending cases, no active cases, and any number of closed cases. Closed sites are those sites having only closed cases (sites in this category have no active or pending cases). This database is state equivalent CERCLIS.

Government Publication Date: Apr 10, 2024

Site Remediation Program:

SITE REMEDIATION

List of Site Remediation Program sites from the New Jersey Department of Environmental Protection (NJDEP) Data Miner. Includes: cases where contamination is suspected, but not yet confirmed (including potential LUST cases); publicly funded as well as privately funded sites; sites with Underground Storage Tank (UST) contamination and remediation (LUST); Superfund sites, Brownfields, Licensed Site Remediation Professional (LSRP) sites; and sites under the Industrial Site Recovery Act (ISRA).

Government Publication Date: Mar 8, 2024

Site Re-Evaluation:

RE EVAL

The sites listed were removed from the Department of Environmental Protection (DEP) Known Contaminated Sites in New Jersey (KCSNJ) report for reevaluation by the Site Remediation Program. These pending sites were a group of contaminated sites awaiting the execution of an oversight document, such as a Memorandum of Agreement or Administrative Consent Order, or the availability of resources for a publicly funded action prior to assignment to a specific remedial bureau. Due to the longevity that some of these sites had in this status and the possibility that some of the pending environmental concerns may have been addressed through subsequent remedial activities, the Department started reevaluating the pending environmental issues against the site's remedial history and current conditions. This database is state equivalent CERCLIS.

Government Publication Date: Sept 2007

Solid Waste Facilities and Landfills:

SWF/LF

The New Jersey Department of Environmental Protection (DEP) Solid and Hazardous Waste Management Program maintains the New Jersey Landfill database. The information has been compiled from several data sources and includes not only registered landfills, but also suspected illegal and preregulatory sites. The DEP describes the list as a work in progress.

Government Publication Date: Feb 1, 2024

Non-Operating Landfills List:

NON OLF

List of Non-Operating Landfills, including those having suspected or known contamination. The landfills included in this list are non-operating and historic landfills identified by, or reported to, the Department of Environmental Protection. The Site Remediation Program developed this inventory, through collaboration with local and regional environmental agencies, community representatives, and through review of historic materials, to prevent injury to human and ecological resources.

Government Publication Date: Jul 2007

Authorized New Jersey Incinerators:

INCINERATORS

List of Authorized New Jersey Incinerators made available by the New Jersey Department of Environmental Protection.

Government Publication Date: Feb 16, 2024

LUST- Leaking Underground Storage Tanks:

LUST

A listing of the regulated Underground Storage Tank (UST) contamination cases recorded by the Department of Environmental Protection (DEP) Site Remediation and Waste Management (SRWM) program. Contains remedial and non-remedial information on sites subject to the Underground Storage of Hazardous Substances Act.

Government Publication Date: May 7, 2024

UST Active Remediation:

UST REM

A List of regulated Underground Storage Tanks (USTs) that have a cleanup underway, this data made available by State of New Jersey Department of Environmental Protection.

Government Publication Date: Jun 10, 2024

Historic LUST- Leaking Underground Storage Tanks:

HIST LUST

Historic Leaking Underground Storage Tanks. Spill records taken from Pre-2002 Incidents database (historic). This is no longer maintained or updated by the New Jersey Department of Environmental Protection (DEP).

Government Publication Date: Dec 1, 2002

Delisted Leaking or Remediation Storage Tanks:

DELISTED LST

Sites removed from the Site Remediation and Waste Management (SRWM) program's Underground Storage Tank (UST) contamination cases or the Department of Environmental Protection (DEP)'s list of Underground Storage Tank (UST) Active Remediation.

Government Publication Date: Jun 10, 2024

Delisted Storage Tank Remediation:

DELIST STR

This database contains a list of the inactive tanks removed from the New Jersey Department of Environmental Protection (DEP)'s UST Active Remediation database.

Government Publication Date: Jul 07, 2016

Underground Storage Tanks:

UST

This list of Underground Storage Tank (UST) facilities is provided by the New Jersey Department of Environmental Protection (NJDEP) through fulfilled public record request files and the NJDEP's Bureau of GIS data layer files.

Government Publication Date: Apr 29, 2024

Delisted Storage Tanks:

DELISTED TNK

This database contains a list of storage tank sites that were removed from the New Jersey Department of Environmental Protection (DEP) under their Underground Storage Tank Program.

Government Publication Date: Apr 29, 2024

Major Facilities:

MAJOR FAC

List of Discharge Prevention Program Petroleum and Other Hazardous Substances major & minor facilities maintained by the Department of Environmental Protection (DEP) Bureau of Release Prevention. The Spill Compensation and Control Act (the Spill Act, N.J.S.A. 58:10-23.11), establishes storage capacity as the basis for determining if a facility is major and thus subject to the Spill Act's planning requirements. A major facility is defined as a facility with a total, aggregate storage capacity of 20,000 gallons or more of hazardous substances other than petroleum products; 200,000 gallons or more of all hazardous substances including petroleum products; or an equivalent measure for substances not commonly measured by volume. This list also includes the status of minor facilities.

Government Publication Date: Apr 22, 2024

Declaration of Environmental Restrictions / Deed Notices:

DEED

List of all Declaration of Environmental Restrictions / Deed Notices (DER/DN) issued within the Department of Environmental Protection (DEP) Site Remediation and Waste Management (SRWM) program. "DER/DN" refers to a document that provides notice of specific real property contamination issues in accordance with N.J.A.C. 7:26 E, Appendix E.

Government Publication Date: Apr 19, 2024

Sites with a Classification Exception Area:

CEA

Sites with a Classification Exception Area (CEA) issued within the Department of Environmental Protection (DEP) Site Remediation and Waste Management (SRWM) program. A CEA is an area where one or more constituent standards and designated uses are suspended in accordance with N.J.A.C. 7:9 C-1.6.

Government Publication Date: Apr 19, 2024

Publicly Funded Cleanups Site Status Report 2003:

PUB FUNDED

The Publicly Funded Cleanup Site Status Report (2003) details efforts by the New Jersey Department of Environmental Protection's (NJDEP) Site Remediation and Waste Management Program (SRWM) to investigate and clean up contaminated properties using public funds.

Government Publication Date: Dec 1, 2003

Brownfields:

[BROWNFIELDS](#)

List of brownfields provided by the New Jersey's Online Searchable Database for Brownfield Properties, in addition to the NJ Department of Environmental Protection's Brownfield Development Areas (Block and Lots) of New Jersey map application.

Government Publication Date: Nov 24, 2022

Brownfield Development Areas Polygons:

[BFLD DEV](#)

A list of Brownfield Development Areas (BDAs) in New Jersey. Includes BDA boundaries as well as brownfield applicable properties within the BDA boundaries. A brownfield is any former or current commercial or industrial site that is currently vacant or underutilized and on which there has been, or there is suspected to have been, a discharge of contamination. Under the BDA approach, New Jersey Department of Environmental Protection (NJDEP) works with selected communities affected by multiple brownfields to design and implement remediation and reuse plans for these properties simultaneously. This data set is made available by the New Jersey Department of Environmental Protection Bureau of GIS.

Government Publication Date: Jan 31, 2024

Voluntary Cleanup Program Sites:

[VCP](#)

The New Jersey Department of Environmental Protection (NJDEP)'s Voluntary Cleanup Program (VCP) was eliminated when the Site Remediation Reform Act was signed into law on May 7, 2009.

Government Publication Date: May 7, 2009

Tribal

Leaking Underground Storage Tanks on Indian Lands:

[INDIAN LUST](#)

This list of leaking underground storage tanks (LUSTs) on Tribal/Indian Lands in Region 2, which includes New Jersey, is made available by the United States Environmental Protection Agency (EPA). There are no federally recognized Tribes in New Jersey, according to the U.S. Department of Interior, Bureau of Indian Affairs.

Government Publication Date: Jan 28, 2016

Underground Storage Tanks (USTs) on Indian Lands:

[INDIAN UST](#)

This list of underground storage tanks (USTs) on Tribal/Indian Lands in Region 2, which includes New Jersey, is made available by the United States Environmental Protection Agency (EPA). There are no federally recognized Tribes in New Jersey, according to the U.S. Department of Interior, Bureau of Indian Affairs.

Government Publication Date: Apr 4, 2016

Delisted Tribal Leaking Storage Tanks:

[DELISTED INDIAN LST](#)

Leaking Underground Storage Tank (LUST) facilities which once appeared on - and have since been removed from - the Regional Tribal/Indian LUST lists made available by the United States Environmental Protection Agency (EPA).

Government Publication Date: May 7, 2024

Delisted Tribal Underground Storage Tanks:

[DELISTED INDIAN UST](#)

Underground Storage Tank (UST) facilities which once appeared on - and have since been removed from - the Regional Tribal/Indian UST lists made available by the United States Environmental Protection Agency (EPA).

Government Publication Date: May 7, 2024

County

No County standard environmental record sources available for this State.

Additional Environmental Record Sources

Federal

PFAS Greenhouse Gas Emissions Data:

PFAS GHG

The U.S. Environmental Protection Agency's Greenhouse Gas Reporting Program (GHGRP) collects Greenhouse Gas (GHG) data from large emitting facilities (25,000 metric tons of carbon dioxide equivalent (CO₂e) per year), and suppliers of fossil fuels and industrial gases that results in GHG emissions when used. Includes GHG emissions data for facilities that emit or have emitted since 2010 chemicals identified in EPA's CompTox Chemicals Dashboard list of PFAS without explicit structures and list of PFAS structures by DSSTox. PFAS emissions data has been identified for facilities engaged in the following industrial processes: Aluminum Production (GHGRP Subpart F), HCFC-22 Production and HFC-23 Destruction (Subpart O), Electronics Manufacturing (Subpart I), Fluorinated Gas Production (Subpart L), Magnesium Production (Subpart T), Electrical Transmission and Distribution Equipment Use (Subpart DD), and Manufacture of Electric Transmission and Distribution Equipment (Subpart SS). Over time, other industrial processes with required GHGRP reporting may include PFAS emissions data and the list of reportable gases may change over time.

Government Publication Date: May 9, 2024**On-Scene Coordinator Response Sites:**

OSC RESPONSE

This list of On-Scene Coordinator (OSC) Response Sites is provided by the U.S. Environmental Protection Agency (EPA). OSCs are the federal officials responsible for monitoring or directing responses to all oil spills and hazardous substance releases reported to the federal government. OSCs coordinate all federal efforts with, and provide support and information to local, state, and regional response communities. An OSC is an agent of either EPA or the U.S. Coast Guard (USCG), depending on where the incident occurs. EPA's OSCs have primary responsibility for spills and releases to inland areas and waters. USCG OSCs have responsibility for coastal waters and the Great Lakes. In general, an OSC has the following key responsibilities during and after a response: Assessment, Monitoring, Response Assistance, and Evaluation.

Government Publication Date: Apr 4, 2024**Facility Registry Service/Facility Index:**

FINDS/FRS

The Facility Registry Service (FRS) is a centrally managed database that identifies facilities, sites, or places subject to environmental regulations or of environmental interest. FRS creates high-quality, accurate, and authoritative facility identification records through rigorous verification and management procedures that incorporate information from program national systems, state master facility records, and data collected from EPA's Central Data Exchange registrations and data management personnel. This list is made available by the U.S. Environmental Protection Agency (EPA).

Government Publication Date: Feb 9, 2024**Toxics Release Inventory (TRI) Program:**

TRIS

The U.S. Environmental Protection Agency's Toxics Release Inventory (TRI) is a database containing data on disposal or other releases of toxic chemicals from U.S. facilities and information about how facilities manage those chemicals through recycling, energy recovery, and treatment. There are currently 770 individually listed chemicals and 33 chemical categories covered by the TRI Program. Facilities that manufacture, process or otherwise use these chemicals in amounts above established levels must submit annual reporting forms for each chemical. Note that the TRI chemical list does not include all toxic chemicals used in the U.S. One of TRI's primary purposes is to inform communities about toxic chemical releases to the environment. This database includes TRI Reporting Data for calendar years 1987 through 2021 and Preliminary Data for 2022.

Government Publication Date: Sep 20, 2023**PFOA/PFOS Contaminated Sites:**

PFAS NPL

This list of Superfund Sites with Per- and Polyfluoroalkyl Substances (PFAS) detections is made available by the U.S. Environmental Protection Agency (EPA) in their PFAS Analytic Tools data, previously the list was obtained by EPA FOIA requests. EPA's Office of Land and Emergency Management and EPA Regional Offices maintain what is known about site investigations, contamination, and remedial actions under the Comprehensive Environmental Response, Compensation, and Liability Act (CERCLA) where PFAS is present in the environment. Limitations: Detections of PFAS at National Priorities List (NPL) sites do not mean that people are at risk from PFAS, are exposed to PFAS, or that the site is the source of the PFAS. The information in the Superfund NPL and Superfund Alternative Agreement (SAA) PFAS detection site list is years old and may not be accurate today. Site information such as site name, site ID, and location has been confirmed for accuracy; however, PFAS-related information such as media sampled, drinking water being above the health advisory, or mitigation efforts has not been verified. For Federal Facilities data, the other Federal agencies (OFA) are the lead agency for their data and provided them to EPA.

Government Publication Date: Jun 20, 2024**Federal Agency Locations with Known or Suspected PFAS Detections:**

PFAS FED SITES

List of Federal agency locations with known or suspected detections of Per- and Polyfluoroalkyl Substances (PFAS), made available by the U.S. Environmental Protection Agency (EPA) in their PFAS Analytic Tools data. EPA outlines that these data are gathered from several federal entities, such as the Federal Superfund program, Department of Defense (DOD), National Aeronautics and Space Administration, Department of Transportation, and Department of Energy. The dates this data was extracted for the PFAS Analytic Tools range from 2022 to 2024. Sites on this list do not necessarily reflect the source/s of PFAS contamination and detections do not indicate level of risk or human exposure at the site. Agricultural notifications in this data are limited to DOD sites only. At this time, the EPA is aware that this list is not comprehensive of all Federal agencies.

Government Publication Date: Apr 1, 2024**SSEHRI PFAS Contamination Sites:**

PFAS SSEHRI

This PFAS Contamination Site Tracker database is compiled by the Social Science Environmental Health Research Institute (SSEHRI) at Northeastern University. According to the SSEHRI, the database records qualitative and quantitative data from each known site of PFAS contamination, including timeline of discovery, sources, levels, health impacts, community response, and government response. The goal of this database is to compile information and support public understanding of the rapidly unfolding issue of PFAS contamination. All data presented was extracted from government websites, news articles, or publicly available documents, and this is cited in the tracker. Locations for the Known PFAS Contamination Sites are sourced from the PFAS Sites and Community Resources Map, credited to the Northeastern University's PFAS Project Lab, Silent Spring Institute, and the PFAS-REACH team. Disclaimer: The source conveys the data undergoes regular updates as new information becomes available, some sites may be missing and/or contain information that is incorrect or outdated, as well as their information represents all contamination sites SSEHRI is aware of, not all possible contamination sites. This data is not intended to be used for legal purposes. Access the following source link for the most current information: <https://pfasproject.com/pfas-sites-and-community-resources/>

Government Publication Date: May 19, 2023

National Response Center PFAS Spills:

[ERNS PFAS](#)

This Per- and Poly-Fluoroalkyl Substances (PFAS) Spills dataset is made available via the U.S. Environmental Protection Agency's (EPA) PFAS Analytic Tools. The National Response Center (NRC), operated by the U.S. Coast Guard, is the designated federal point of contact for reporting all oil, chemical, and other discharges into the environment, for the United States and its territories. This dataset contains NRC spill information from 1990 to the present that is restricted to records associated with PFAS and PFAS-containing materials. Incidents are filtered to include only records with a "Material Involved" or "Incident Description" related to Aqueous Film Forming Foam (AFFF). The keywords used to filter the data included "AFFF," "Fire Fighting Foam," "Aqueous Film Forming Foam," "Fire Suppressant Foam," "PFAS," "PERFL," "PFOA," "PFOS," and "Genx." Limitations: The data from the NRC website contains initial incident data that has not been validated or investigated by a federal/state response agency. Keyword searches may misidentify some incident reports that do not contain PFAS. This dataset should also not be considered to be exhaustive of all PFAS spills/release incidents.

Government Publication Date: Apr 17, 2024

PFAS NPDES Discharge Monitoring:

[PFAS NPDES](#)

This list of National Pollutant Discharge Elimination System (NPDES) permitted facilities with required monitoring for Per- and Polyfluoroalkyl (PFAS) Substances is made available via the U.S. Environmental Protection Agency (EPA)'s PFAS Analytic Tools. Any point-source wastewater discharger to waters of the United States must have a NPDES permit, which defines a set of parameters for pollutants and monitoring to ensure that the discharge does not degrade water quality or impair human health. This list includes NPDES permitted facilities associated with permits that monitor for Per- and Polyfluoroalkyl Substances (PFAS), limited to the years 2007 - present. EPA further advises the following regarding these data: currently, fewer than half of states have required PFAS monitoring for at least one of their permittees, and fewer states have established PFAS effluent limits for permittees. For states that may have required monitoring, some reporting and data transfer issues may exist on a state-by-state basis.

Government Publication Date: May 6, 2024

Perfluorinated Alkyl Substances (PFAS) from Toxic Release Inventory:

[PFAS TRI](#)

List of Toxics Release Inventory (TRI) facilities at which the reported chemical is a per- or polyfluoroalkyl (PFAS) substance included in the U.S. Environmental Protection Agency's (EPA) consolidated PFAS Master List of PFAS Substances. Encompasses Toxics Release Inventory records included in the EPA PFAS Analytic Tools. The EPA's TRI database currently tracks information on disposal or releases of 770 individually listed toxic chemicals and 33 chemical categories from thousands of U.S. facilities and details about how facilities manage those chemicals through recycling, energy recovery, and treatment. This listing includes TRI Reporting Data for calendar years 1987 through 2021 and Preliminary Data for 2022.

Government Publication Date: Sep 20, 2023

Perfluorinated Alkyl Substances (PFAS) Water Quality:

[PFAS WATER](#)

The Water Quality Portal (WQP) is a cooperative service sponsored by the United States Geological Survey (USGS), the Environmental Protection Agency (EPA), and the National Water Quality Monitoring Council (NWQMC). This listing includes records from the Water Quality Portal where the characteristic (environmental measurement) is in the Environmental Protection Agency (EPA)'s consolidated Master List of PFAS Substances.

Government Publication Date: Jul 20, 2020

PFAS TSCA Manufacture and Import Facilities:

[PFAS TSCA](#)

The U.S. Environmental Protection Agency (EPA) issued the Chemical Data Reporting (CDR) Rule under the Toxic Substances Control Act (TSCA) and requires chemical manufacturers and facilities that manufacture or import chemical substances to report data to EPA. This list is specific only to TSCA Manufacture and Import Facilities with reported per- and poly-fluoroalkyl (PFAS) substances. Data file is sourced from EPA's PFAS Analytic Tools TSCA dataset which includes CDR/Inventory Update Reporting data from 1998 up to 2020. Disclaimer: This data file includes production and importation data for chemicals identified in EPA's CompTox Chemicals Dashboard list of PFAS without explicit structures and list of PFAS structures in DSSTox. Note that some regulations have specific chemical structure requirements that define PFAS differently than the lists in EPA's CompTox Chemicals Dashboard. Reporting information on manufactured or imported chemical substance amounts should not be compared between facilities, as some companies claim Chemical Data Reporting Rule data fields for PFAS information as Confidential Business Information.

Government Publication Date: Jan 5, 2023

PFAS Waste Transfers from RCRA e-Manifest :[PFAS E-MANIFEST](#)

This Per- and Poly-Fluoroalkyl Substances (PFAS) Waste Transfers dataset is made available via the U.S. Environmental Protection Agency's (EPA) PFAS Analytic Tools. Every shipment of hazardous waste in the U.S. must be accompanied by a shipment manifest, which is a critical component of the cradle-to-grave tracking of wastes mandated by the Resource Conservation and Recovery Act (RCRA). According to the EPA, currently no Federal Waste Code exists for any PFAS compounds. To work around the lack of PFAS waste codes in the RCRA database, EPA developed the PFAS Transfers dataset by mining e-Manifest records containing at least one of these common PFAS keywords: • PFAS • PFOA • PFOS • PERFL • AFFF • GENX • GEN-X (plus the Vermont state-specific waste codes). Limitations: Amount or concentration of PFAS being transferred cannot be determined from the manifest information. Keyword searches may misidentify some manifest records that do not contain PFAS. This dataset should also not be considered to be exhaustive of all PFAS waste transfers.

Government Publication Date: Apr 29, 2024

PFAS Industry Sectors:[PFAS IND](#)

This Per- and Poly-Fluoroalkyl Substances (PFAS) Industry Sectors dataset is made available via the U.S. Environmental Protection Agency's (EPA) PFAS Analytic Tools. The EPA developed the dataset from various sources that show which industries may be handling PFAS including: EPA's Enforcement and Compliance History Online (ECHO) records restricted to potential PFAS-handling industry sectors; ECHO records for Fire Training Sites identified where fire-fighting foam may have been used in training exercises; and 14 CFR Part 139 Airports compiled from historic and current records from the FAA Airport Data and Information Portal. Since July 2006, all certificated Part 139 Airports are required to have fire-fighting foam onsite that meet certain military specifications, which to date have been fluorinated (Aqueous Film Forming Foam). Limitations: Inclusion in this dataset does not indicate that PFAS are being manufactured, processed, used, or released by the facility. Listed facilities potentially handle PFAS based on their industrial profile, but are unconfirmed by the EPA. Keyword searches in ECHO for Fire Training sites may misidentify some facilities and should not be considered to be an exhaustive list of fire training facilities in the U.S.

Government Publication Date: Apr 15, 2024

Hazardous Materials Information Reporting System:[HMIRS](#)

The Hazardous Materials Incident Reporting System (HMIRS) database contains unintentional hazardous materials release information reported to the U.S. Department of Transportation, Pipeline and Hazardous Materials Safety Administration.

Government Publication Date: Nov 26, 2023

National Clandestine Drug Labs:[NCDL](#)

The U.S. Department of Justice ("the Department"), Drug Enforcement Administration (DEA), provides this data as a public service. It contains addresses of some locations where law enforcement agencies reported they found chemicals or other items that indicated the presence of either clandestine drug laboratories or dumpsites. In most cases, the source of the entries is not the Department, and the Department has not verified the entry and does not guarantee its accuracy.

Government Publication Date: Nov 30, 2023

Toxic Substances Control Act:[TSCA](#)

The U.S. Environmental Protection Agency (EPA) is amending the Toxic Substances Control Act (TSCA) section 8(a) Inventory Update Reporting (IUR) rule and changing its name to the Chemical Data Reporting (CDR) rule. The CDR enables EPA to collect and publish information on the manufacturing, processing, and use of commercial chemical substances and mixtures (referred to hereafter as chemical substances) on the TSCA Chemical Substance Inventory (TSCA Inventory). This includes current information on chemical substance production volumes, manufacturing sites, and how the chemical substances are used. This information helps the Agency determine whether people or the environment are potentially exposed to reported chemical substances. EPA publishes submitted CDR data that is not Confidential Business Information (CBI). EPA CDR collections occur approximately every four years and reporting requirements change per collection.

Government Publication Date: May 12, 2022

Hist TSCA:[HIST TSCA](#)

The Environmental Protection Agency (EPA) is amending the Toxic Substances Control Act (TSCA) section 8(a) Inventory Update Reporting (IUR) rule and changing its name to the Chemical Data Reporting (CDR) rule.

The 2006 IUR data summary report includes information about chemicals manufactured or imported in quantities of 25,000 pounds or more at a single site during calendar year 2005. In addition to the basic manufacturing information collected in previous reporting cycles, the 2006 cycle is the first time EPA collected information to characterize exposure during manufacturing, processing and use of organic chemicals. The 2006 cycle also is the first time manufacturers of inorganic chemicals were required to report basic manufacturing information.

Government Publication Date: Dec 31, 2006

FTTS Administrative Case Listing:[FTTS ADMIN](#)

An administrative case listing from the Federal Insecticide, Fungicide, & Rodenticide Act (FIFRA) and Toxic Substances Control Act (TSCA), together known as FTTS. This database was obtained from the Environmental Protection Agency's (EPA) National Compliance Database (NCDB). The FTTS and NCDB was shut down in 2006.

Government Publication Date: Jan 19, 2007

FTTS Inspection Case Listing:

FTTS INSP

An inspection case listing from the Federal Insecticide, Fungicide, & Rodenticide Act (FIFRA) and Toxic Substances Control Act (TSCA), together known as FTTS. This database was obtained from the Environmental Protection Agency's (EPA) National Compliance Database (NCDB). The FTTS and NCDB was shut down in 2006.

Government Publication Date: Jan 19, 2007

Potentially Responsible Parties List:

PRP

Early in the site cleanup process, the U.S. Environmental Protection Agency (EPA) conducts a search to find the Potentially Responsible Parties (PRPs). The EPA looks for evidence to determine liability by matching wastes found at the site with parties that may have contributed wastes to the site. This listing contains PRPs, Noticed Parties, at sites in the EPA's Superfund Enterprise Management System (SEMS).

Government Publication Date: Apr 22, 2024

State Coalition for Remediation of Drycleaners Listing:

SCRD DRYCLEANER

The State Coalition for Remediation of Drycleaners (SCRD) was established in 1998, with support from the U.S. Environmental Protection Agency (EPA) Office of Superfund Remediation and Technology Innovation. Coalition members are states with mandated programs and funding for drycleaner site remediation. Current members are Alabama, Connecticut, Florida, Illinois, Kansas, Minnesota, Missouri, North Carolina, Oregon, South Carolina, Tennessee, Texas, and Wisconsin. Since 2017, the SCRD no longer maintains this data, refer to applicable state source data where available.

Government Publication Date: Nov 08, 2017

Integrated Compliance Information System (ICIS):

ICIS

The Integrated Compliance Information System (ICIS) database contains integrated enforcement and compliance information across most of U.S. Environmental Protection Agency's (EPA) programs. The vision for ICIS is to replace EPA's independent databases that contain enforcement data with a single repository for that information. Currently, ICIS contains all Federal Administrative and Judicial enforcement actions and a subset of the Permit Compliance System (PCS), which supports the National Pollutant Discharge Elimination System (NPDES). This information is maintained by the EPA Headquarters and at the Regional offices. A future release of ICIS will completely replace PCS and will integrate that information with Federal actions already in the system. ICIS also has the capability to track other activities that support compliance and enforcement programs, including incident tracking, compliance assistance, and compliance monitoring.

Government Publication Date: Apr 13, 2024

Drycleaner Facilities:

FED DRYCLEANERS

A list of drycleaner facilities from Enforcement and Compliance History Online (ECHO) data as made available by the U.S. Environmental Protection Agency (EPA), sourced from the ECHO Exporter file. The EPA tracks facilities that possess NAIC and SIC codes that classify businesses as drycleaner establishments.

Government Publication Date: May 5, 2024

Delisted Drycleaner Facilities:

DELISTED FED DRY

List of sites removed from the list of Drycleaner Facilities (sites in the EPA's Integrated Compliance Information System (ICIS) with NAIC or SIC codes identifying the business as a drycleaner establishment).

Government Publication Date: May 5, 2024

Formerly Used Defense Sites:

FUDS

Formerly Used Defense Sites (FUDS) are properties that were formerly owned by, leased to, or otherwise possessed by and under the jurisdiction of the Secretary of Defense prior to October 1986, where the Department of Defense (DOD) is responsible for an environmental restoration. The FUDS Annual Report to Congress (ARC) is published by the U.S. Army Corps of Engineers (USACE). This data is compiled from the USACE's Geospatial FUDS data layers and Homeland Infrastructure Foundation-Level Data (HIFLD) FUDS dataset which applies to the Fiscal Year 2021 FUDS Inventory.

Government Publication Date: May 15, 2023

FUDS Munitions Response Sites:

FUDS MRS

Boundaries of Munitions Response Sites (MRS), published with the Formerly Used Defense Sites (FUDS) Annual Report to Congress (ARC) by the U.S. Army Corps of Engineers (USACE). An MRS is a discrete location within a Munitions response area (MRA) that is known to require a munitions response. An MRA means any area on a defense site that is known or suspected to contain unexploded ordnance (UXO), discarded military munitions (DMM), or munitions constituents (MC). This data is compiled from the USACE's Geospatial MRS data layers and Homeland Infrastructure Foundation-Level Data (HIFLD) MRS dataset.

Government Publication Date: May 15, 2023

Former Military Nike Missile Sites:

FORMER NIKE

This information was taken from report DRXTH-AS-IA-83A016 (Historical Overview of the Nike Missile System, 12/1984) which was performed by Environmental Science and Engineering, Inc. for the U.S. Army Toxic and Hazardous Materials Agency Assessment Division. The Nike system was deployed between 1954 and the mid-1970's. Among the substances used or stored on Nike sites were liquid missile fuel (JP-4); starter fluids (UDKH, aniline, and furfuryl alcohol); oxidizer (IRFNA); hydrocarbons (motor oil, hydraulic fluid, diesel fuel, gasoline, heating oil); solvents (carbon tetrachloride, trichloroethylene, trichloroethane, stoddard solvent); and battery electrolyte. The quantities of material a disposed of and procedures for disposal are not documented in published reports. Virtually all information concerning the potential for contamination at Nike sites is confined to personnel who were assigned to Nike sites. During deactivation most hardware was shipped to depot-level supply points. There were reportedly instances where excess materials were disposed of on or near the site itself at closure. There was reportedly no routine site decontamination.

Government Publication Date: Dec 2, 1984

PHMSA Pipeline Safety Flagged Incidents:

PIPELINE INCIDENT

This list of flagged pipeline incidents is made available by the U.S. Department of Transportation (US DOT) Pipeline and Hazardous Materials Safety Administration (PHMSA). PHMSA regulations require incident and accident reports for five different pipeline system types. Accidents reported on hazardous liquid gravity lines (§195.13) and reporting-regulated-only hazardous liquid gathering lines (§195.15) and incidents reported on Type R gas gathering (§192.8(c)) are not included in the flagged incident file data.

Government Publication Date: May 6, 2024

Material Licensing Tracking System (MLTS):

MLTS

A list of sites that store radioactive material subject to the Nuclear Regulatory Commission (NRC) licensing requirements. This list is maintained by the NRC. As of September 2016, the NRC no longer releases location information for sites. Site locations were last received in July 2016.

Government Publication Date: May 11, 2021

Historic Material Licensing Tracking System (MLTS) sites:

HIST MLTS

A historic list of sites that have inactive licenses and/or removed from the Material Licensing Tracking System (MLTS). In some cases, a site is removed from the MLTS when the state becomes an "Agreement State". An Agreement State is a State that has signed an agreement with the Nuclear Regulatory Commission (NRC) authorizing the State to regulate certain uses of radioactive materials within the State.

Government Publication Date: Jan 31, 2010

Mines Master Index File:

MINES

The Master Index File (MIF) is provided by the United States Department of Labor, Mine Safety and Health Administration (MSHA). This file, which was originally created in the 1970's, contained many Mine-IDs that were invalid. MSHA removes invalid IDs from the MIF upon discovery. MSHA applicable data includes the following: all Coal and Metal/Non-Metal mines under MSHA's jurisdiction since 1/1/1970; mine addresses for all mines in the database except for Abandoned mines prior to 1998 from MSHA's legacy system (addresses may or may not correspond with the physical location of the mine itself); violations that have been assessed penalties as a result of MSHA inspections beginning on 1/1/2000; and violations issued as a result of MSHA inspections conducted beginning on 1/1/2000.

Government Publication Date: Feb 5, 2024

Surface Mining Control and Reclamation Act Sites:

SMCRA

An inventory of land and water impacted by past mining (primarily coal mining) is maintained by the Office of Surface Mining Reclamation and Enforcement (OSMRE) to provide information needed to implement the Surface Mining Control and Reclamation Act of 1977 (SMCRA). This inventory contains information on the type and extent of Abandoned Mine Land (AML) impacts, as well as information on the cost associated with the reclamation of those problems. The data is based upon field surveys by State, Tribal, and OSMRE program officials. It is dynamic to the extent that it is modified as new problems are identified and existing problems are reclaimed. Disclaimer: Per the OSMRE, States and tribes who enter their data into eAMLIS (AML Inventory System) may truncate their latitude and longitude so the precise location of usually dangerous AMLs is not revealed in an effort to protect the public from searching for these AMLs, most of which are on private property. If more precise location information is needed, please contact the applicable state/tribe of interest.

Government Publication Date: Jun 13, 2023

Mineral Resource Data System:

MRDS

The Mineral Resource Data System (MRDS) is a collection of reports describing metallic and nonmetallic mineral resources throughout the world. Included are deposit name, location, commodity, deposit description, geologic characteristics, production, reserves, resources, and references. This database contains the records previously provided in the Mineral Resource Data System (MRDS) of USGS and the Mineral Availability System/Mineral Industry Locator System (MAS/MILS) originated in the U.S. Bureau of Mines, which is now part of USGS. The USGS has ceased systematic updates of the MRDS database with their focus more recently on deposits of critical minerals while providing a well-documented baseline of historical mine locations from USGS topographic maps.

Government Publication Date: Mar 15, 2016

DOE Legacy Management Sites:

LM SITES

The U.S. Department of Energy (DOE) Office of Legacy Management (LM) currently manages radioactive and chemical waste, environmental contamination, and hazardous material at over 100 sites across the U.S. The LM manages sites with diverse regulatory drivers (statutes or programs that direct cleanup and management requirements at DOE sites) or as part of internal DOE or congressionally-recognized programs, such as but not limited to: Formerly Utilized Sites Remedial Action Program (FUSRAP), Uranium Mill Tailings Radiation Control Act (UMTRCA Title I, Title II), Comprehensive Environmental Response, Compensation, and Liability Act (CERCLA), Resource Conservation and Recovery Act (RCRA), Decontamination and Decommissioning (D&D), Nuclear Waste Policy Act (NWPA). This site listing includes data exported from the DOE Office of LM's Geospatial Environmental Mapping System (GEMS). GEMS Data disclaimer: The DOE Office of LM makes no representation or warranty, expressed or implied, regarding the use, accuracy, availability, or completeness of the data presented herein.

Government Publication Date: Dec 12, 2023

Alternative Fueling Stations:

ALT FUELS

This list of alternative fueling stations is sourced from the Alternative Fuels Data Center (AFDC). The U.S. Department of Energy's Office of Energy Efficiency & Renewable Energy launched the AFDC in 1991 as a repository for alternative fuel vehicle performance data, which provides a wealth of information and data on alternative and renewable fuels, advanced vehicles, fuel-saving strategies, and emerging transportation technologies. The data includes Biodiesel (B20 and above), Compressed Natural Gas (CNG), Electric, Ethanol (E85), Hydrogen, Liquefied Natural Gas (LNG), Propane (LPG), and Renewable Diesel (R20 and above) fuel type locations.

Government Publication Date: Apr 30, 2024

Superfunds Consent Decrees:

CONSENT DECREES

This list of Superfund consent decrees is provided by the Department of Justice, Environment & Natural Resources Division (ENRD) through a Freedom of Information Act (FOIA) applicable file. This listing includes Cases filed since 2010 limited to the following: Consent Decrees for CERCLA or Superfund Sites filed and/or as proposed within the ENRD's Case Management System (CMS); and applicable ENRD's Environmental Defense Section (EDS) CERCLA Cases with "Consent" in History Note. CMS may not reflect the latest developments in a case, nor can the agency guarantee the accuracy of the data. ENRD Disclaimer: Congress excluded three discrete categories of law enforcement and national security records from the requirements of the FOIA; response is limited to those records that are subject to the requirements of the FOIA; however, this should not be taken as an indication that excluded records do, or do not, exist.

Government Publication Date: Sep 15, 2023

Air Facility System:

AFS

This EPA retired Air Facility System (AFS) dataset contains emissions, compliance, and enforcement data on stationary sources of air pollution. Regulated sources cover a wide spectrum; from large industrial facilities to relatively small operations such as dry cleaners. AFS does not contain data on facilities that are solely asbestos demolition and/or renovation contractors, or landfills. ECHO Clean Air Act data from AFS are frozen and reflect data as of October 17, 2014; the EPA retired this system for Clean Air Act stationary sources and transitioned to ICIS-Air.

Government Publication Date: Oct 17, 2014

Registered Pesticide Establishments:

SSTS

This national list of active EPA-registered foreign and domestic pesticide and/or device-producing establishments is based on data from the Section Seven Tracking System (SSTS). The Federal Insecticide, Fungicide, and Rodenticide Act (FIFRA) Section 7 requires that each producing establishment must place its EPA establishment number on the label or immediate container of each pesticide, active ingredient or device produced. An EPA establishment number on a pesticide product label identifies the EPA registered location where the product was produced. The list of establishments is made available by the U.S. Environmental Protection Agency (EPA).

Government Publication Date: Feb 29, 2024

Polychlorinated Biphenyl (PCB) Transformers:

PCBT

Locations of Transformers Containing Polychlorinated Biphenyls (PCBs) registered with the United States Environmental Protection Agency. PCB transformer owners must register their transformer(s) with EPA. Although not required, PCB transformer owners who have removed and properly disposed of a registered PCB transformer may notify EPA to have their PCB transformer de-registered. Data made available by EPA.

Government Publication Date: Oct 15, 2019

Polychlorinated Biphenyl (PCB) Notifiers:

PCB

Facilities included in the national list of facilities that have notified the United States Environmental Protection Agency (EPA) of Polychlorinated Biphenyl (PCB) activities. Any company or person storing, transporting or disposing of PCBs or conducting PCB research and development must notify the EPA and receive an identification number.

Government Publication Date: May 23, 2024

State

Hazardous Material Incident database:

SPILLS

Hazardous Material Incident database. Incidents reported to the Department of Environmental Protection's Environmental Action Line.

Government Publication Date: May 7, 2024

Historic Incidents:

HIS SPILL

Pre-2003 Spill incident records. This is no longer maintained or updated by the New Jersey Department of Environmental Protection (DEP).

Government Publication Date: Dec 1, 2002

Data Miner Sites:

ALL SITES

A list of facilities and sites of environmental interest included in the New Jersey Department of Environmental Protection (NJDEP) Data Miner database. NJ Data Miner is compilation of data from various programs, and includes Air Quality Permitting and Reporting, Compliance and Enforcement, Hazardous Waste Manifest, Incidents and Complaints, Radon, and others.

Government Publication Date: Mar 8, 2024

Chromate Waste Sites:

CHROMATE

List of sites within New Jersey where chromate contamination of soil or ground water has been identified. This list of chromate waste sites includes sites where remediation is either currently under way, required but not yet initiated or has been completed. The information is obtained from data submissions produced by the various remedial programs within NJDEP using information supplied by the party responsible for the site

Government Publication Date: Jun 2013

Dry Cleaning Facilities:

DRYCLEANERS

A list of registered drycleaners. This list is made available by the Department of Environmental Protection.

Government Publication Date: Feb 22, 2024

Delisted Drycleaning Facility List:

DELISTED DRYCLEANERS

A list of sites which were once dry cleaning facilities registered with New Jersey Department of Environmental Protection but are no longer used as dry cleaning facilities.

Government Publication Date: Feb 22, 2024

Per- and Polyfluoroalkyl Substances (PFAS):

PFAS

A list of incidents reported to the Department of Environmental Protection's Environmental Action Line, where one or more of the substances are in the PFAS Master List of PFAS Substances made available by the Environmental Protection Agency (US EPA).

Government Publication Date: May 7, 2024

Industrial Site Recovery Act Database:

ISRA

A list of Industrial Site Recovery Act (ISRA) cases made available by the New Jersey Department of Environmental Protection. The Industrial Site Recovery Act (ISRA) requires owners of facilities with specific industrial classifications to investigate and remediate prior to property transfers when the business ceases operations or is sold.

Government Publication Date: Mar 26, 2024

Pollutant Discharge Elimination System:

PDES

New Jersey Pollutant Discharge Elimination System (NJPDDES) surface water discharge pipe GIS point coverage compiled from GPSed locations, NJPDDES databases, and permit applications. This coverage contains the surface water discharge points and the receiving waters coordinates for the active as well as terminated pipes.

Government Publication Date: Jun 25, 2024

New Jersey Environmental Management System (NJEMS) Sites:

NJEMS

New Jersey Environmental Management System (NJEMS) Sites are regulated by NJ Department of Environmental Protection (NJDEP) under one or more regulatory permitting or enforcement programs, or sites that are otherwise of some interest to the NJDEP program. This database is published by NJDEP.

Government Publication Date: May 12, 2024

Tribal

No Tribal additional environmental record sources available for this State.

County

No County additional environmental record sources available for this State.

Definitions

Database Descriptions: This section provides a detailed explanation for each database including: source, information available, time coverage, and acronyms used. They are listed in alphabetic order.

Detail Report: This is the section of the report which provides the most detail for each individual record. Records are summarized by location, starting with the project property followed by records in closest proximity.

Distance: The distance value is the distance between plotted points, not necessarily the distance between the sites' boundaries. All values are an approximation.

Direction: The direction value is the compass direction of the site in respect to the project property and/or center point of the report.

Elevation: The elevation value is taken from the location at which the records for the site address have been plotted. All values are an approximation. Source: Google Elevation API.

Executive Summary: This portion of the report is divided into 3 sections:

'Report Summary'- Displays a chart indicating how many records fall on the project property and, within the report search radii.

'Site Report Summary'-Project Property'- This section lists all the records which fall on the project property. For more details, see the 'Detail Report' section.

'Site Report Summary-Surrounding Properties'- This section summarizes all records on adjacent properties, listing them in order of proximity from the project property. For more details, see the 'Detail Report' section.

Map Key: The map key number is assigned according to closest proximity from the project property. Map Key numbers always start at #1. The project property will always have a map key of '1' if records are available. If there is a number in brackets beside the main number, this will indicate the number of records on that specific property. If there is no number in brackets, there is only one record for that property.

The symbol and colour used indicates 'elevation': the red inverted triangle will dictate 'ERIS Sites with Lower Elevation', the yellow triangle will dictate 'ERIS Sites with Higher Elevation' and the orange square will dictate 'ERIS Sites with Same Elevation.'

Unplottables: These are records that could not be mapped due to various reasons, including limited geographic information. These records may or may not be in your study area, and are included as reference.