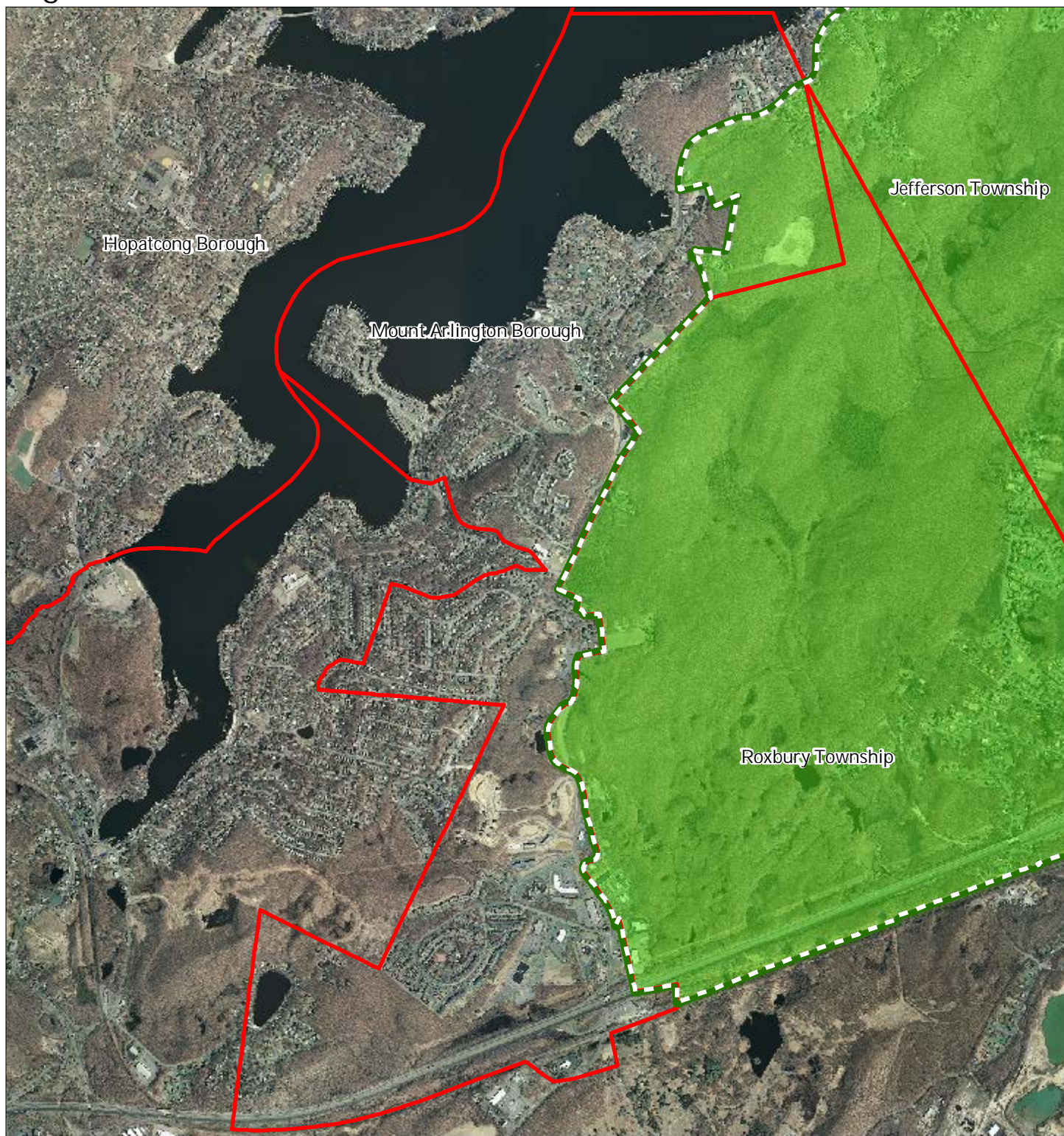


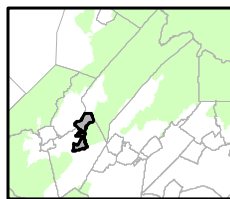


Figure 1: Preservation Area



-  Preservation Area
-  Municipal Boundaries

Mount Arlington Borough



1 inch = 0.416 miles



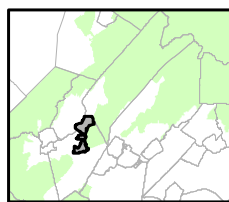
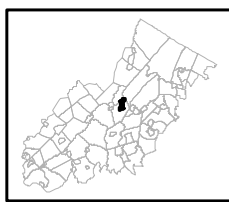
Figure 2: Land Use Capability Map Zones



Regional Master Plan Overlay Zone Designation

- | | |
|---|---|
| Zone |  Lakes Greater Than 10 acres |
|  Protection |  Preservation Area |
|  Conservation |  Municipal Boundaries |
|  Existing Community | |
| Sub-Zone | |
|  Existing Community Environmentally Constrained | |
|  Conservation Environmentally Constrained | |
|  Lake Community | |
|  Wildlife Management | |

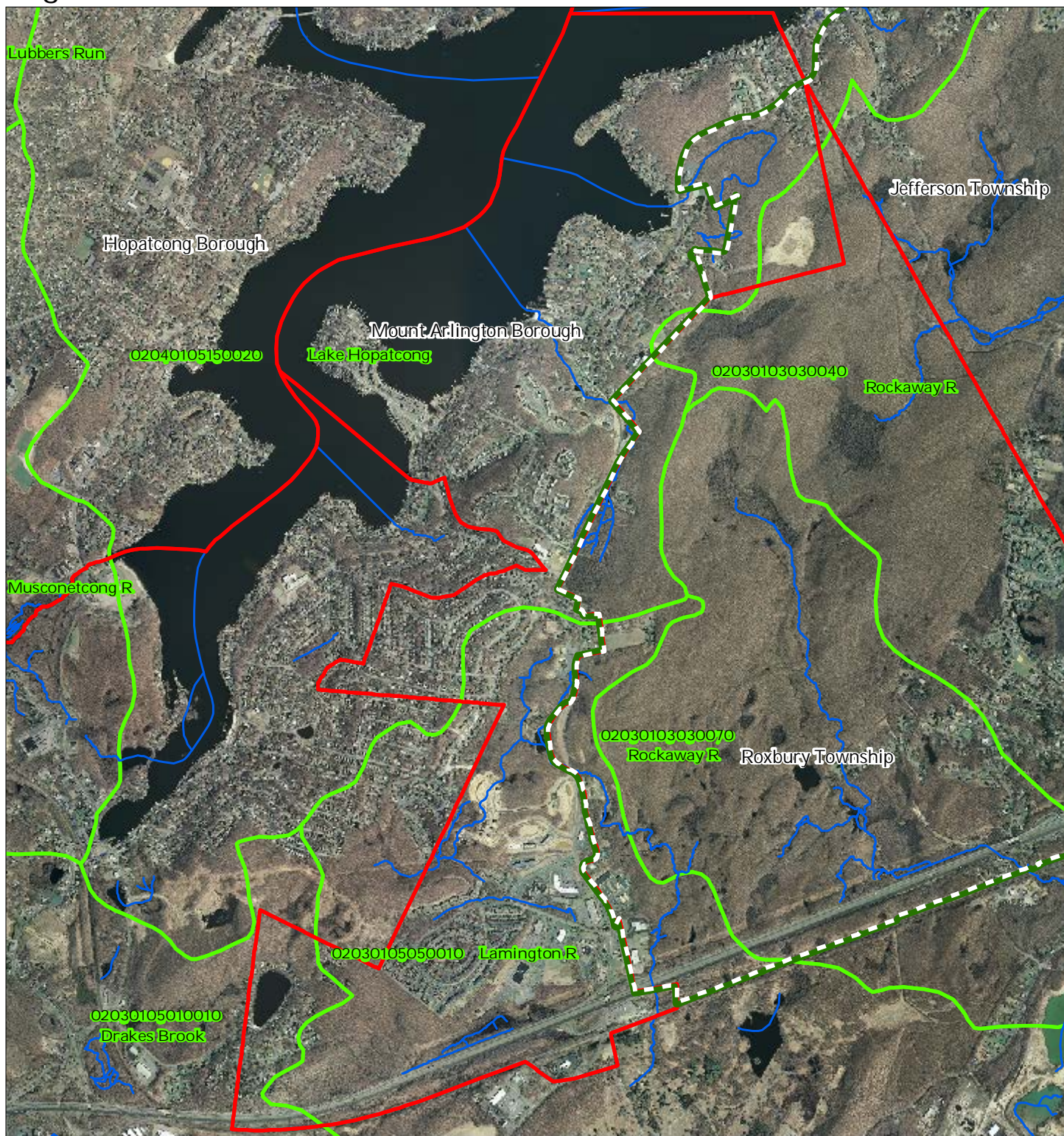
Mount Arlington Borough







1 inch = 0.416 miles

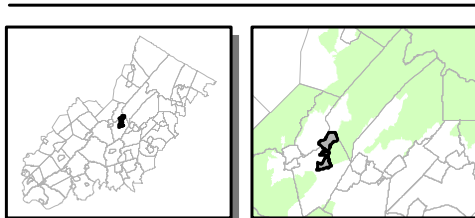


Figure 3: HUC 14 Boundaries



-  HUC 14 Subwatersheds
-  Stream Centerlines
-  Preservation Area
-  Municipal Boundaries

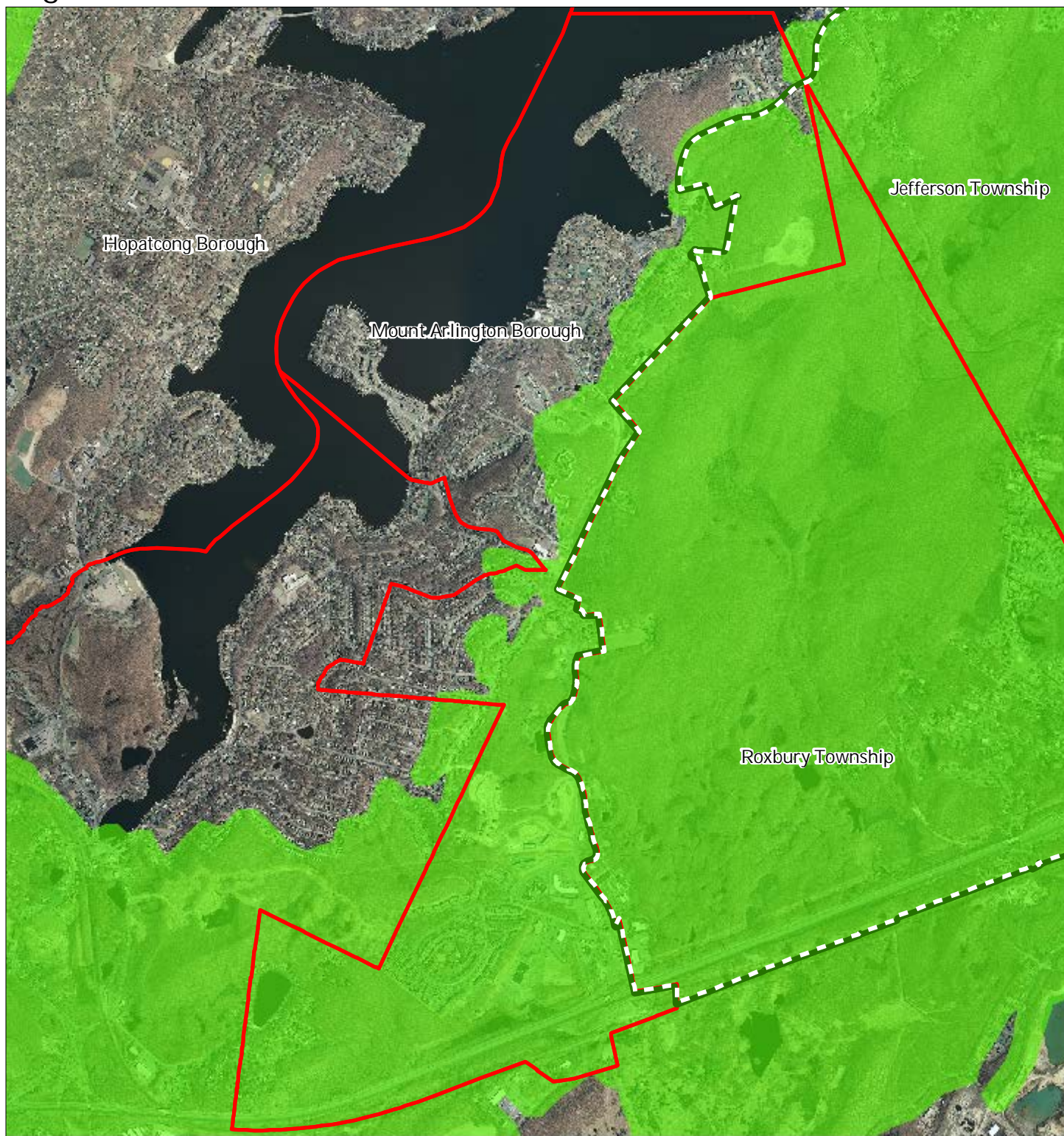
Mount Arlington Borough






1 inch = 0.416 miles

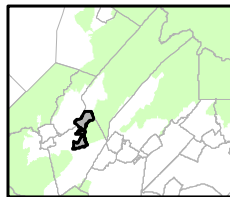
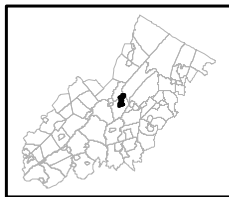


Figure 4: Forest Resource Area



-  Forest Resource Area
-  Preservation Area
-  Municipal Boundaries

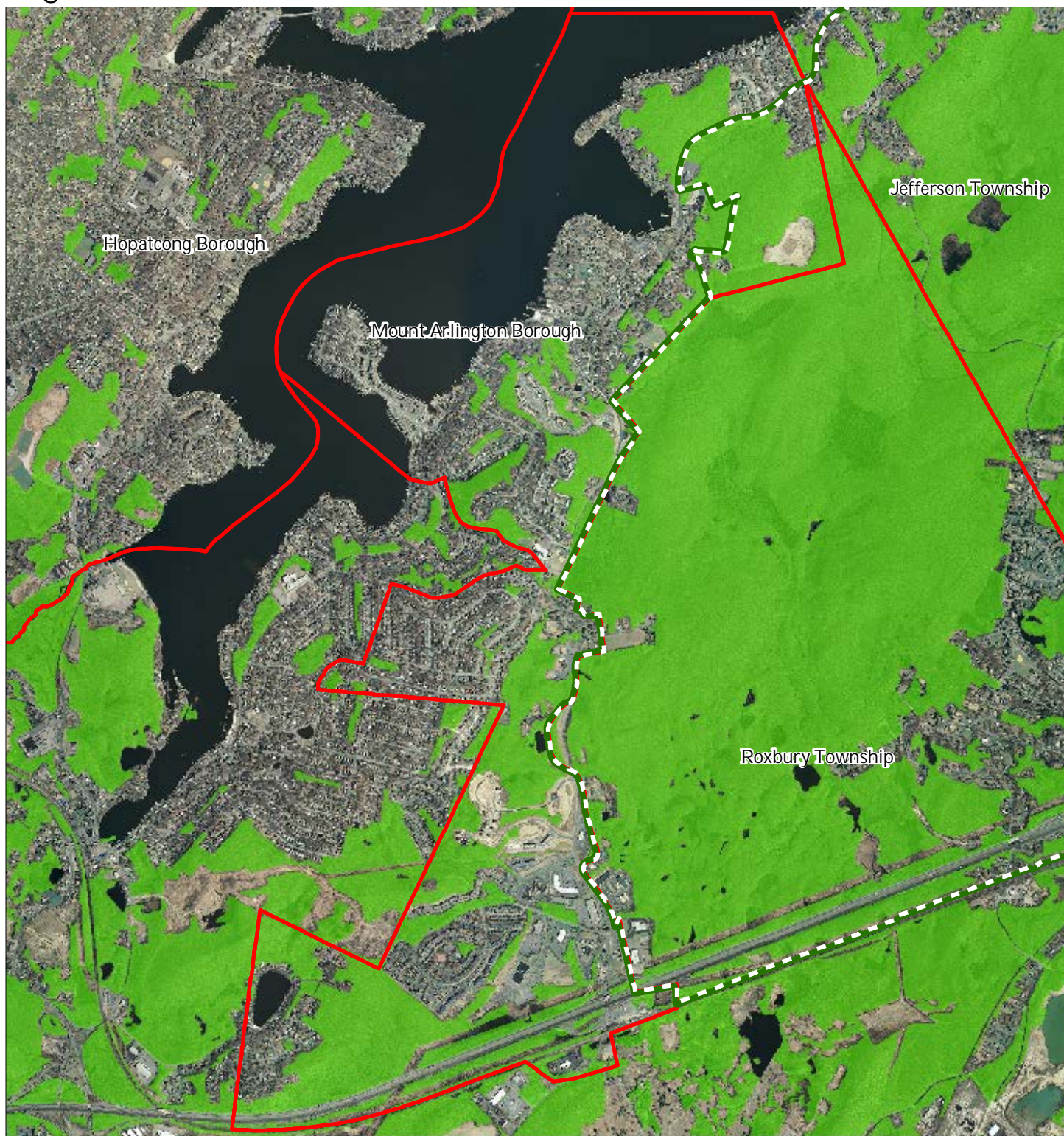
Mount Arlington Borough






1 inch = 0.416 miles

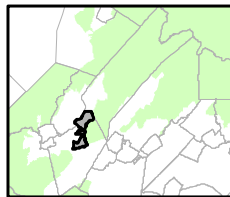


Figure 5: Total Forest Area



-  Forested Areas
-  Preservation Area
-  Municipal Boundaries

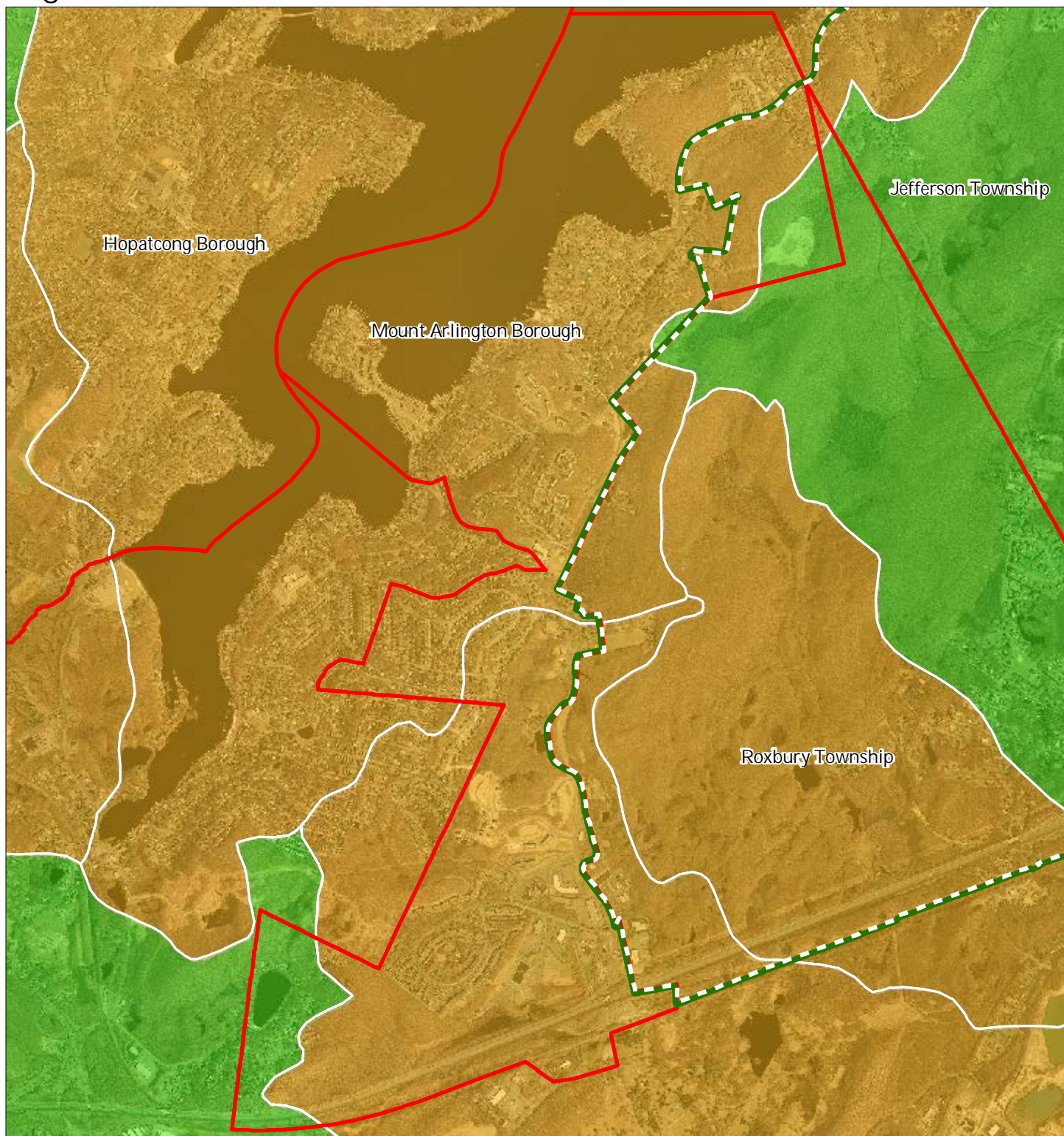
Mount Arlington Borough








1 inch = 0.416 miles



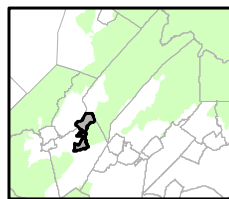
Figure 6: Forest Subwatersheds



Forest Integrity by HUC14 Subwatershed

-  *Low*
-  *Moderate*
-  *High*
-  Preservation Area
-  Municipal Boundaries

Mount Arlington Borough

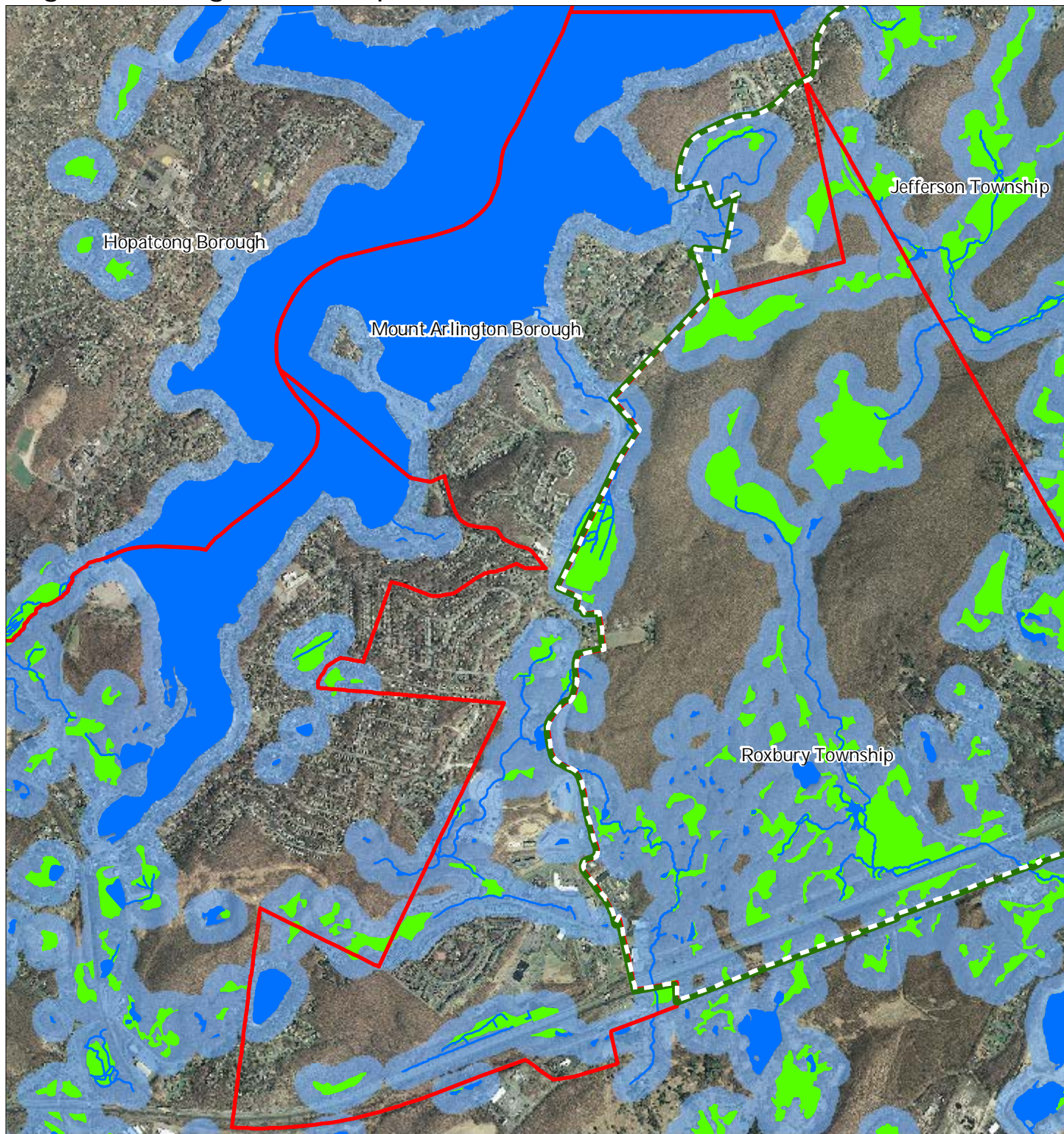


1 inch = 0.416 miles



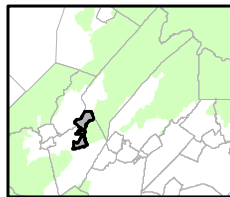
December 2011

Figure 7: Highlands Open Waters



-  Highlands Open Water Buffers (300ft)
-  Streams
-  Wetlands
-  Lakes & Ponds
-  Preservation Area
-  Municipal Boundaries

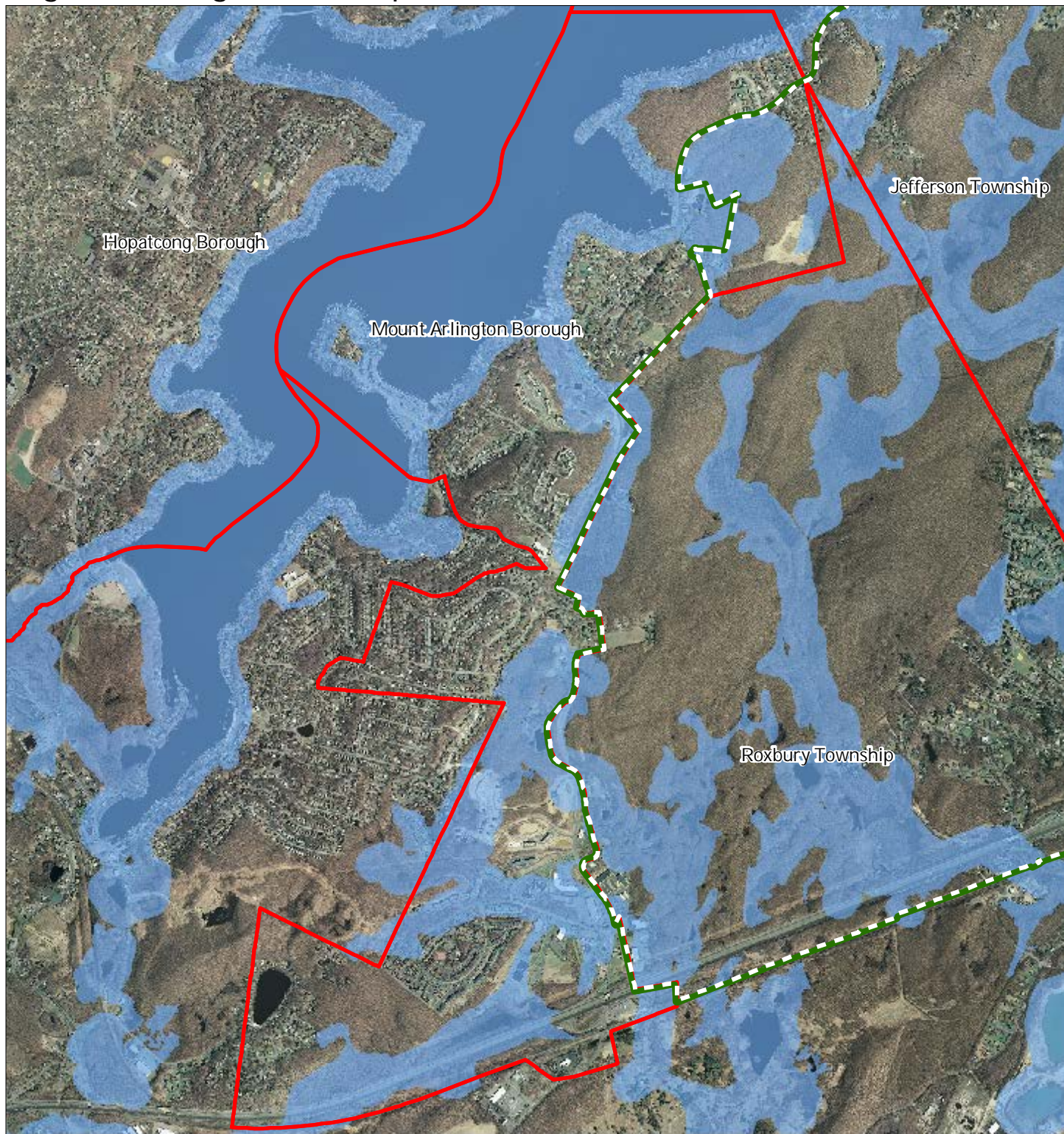
Mount Arlington Borough






1 inch = 0.416 miles

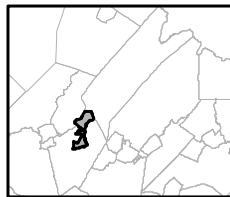


Figure 8: Highlands Riparian Areas



-  Riparian Area
-  Preservation Area
-  Municipal Boundaries

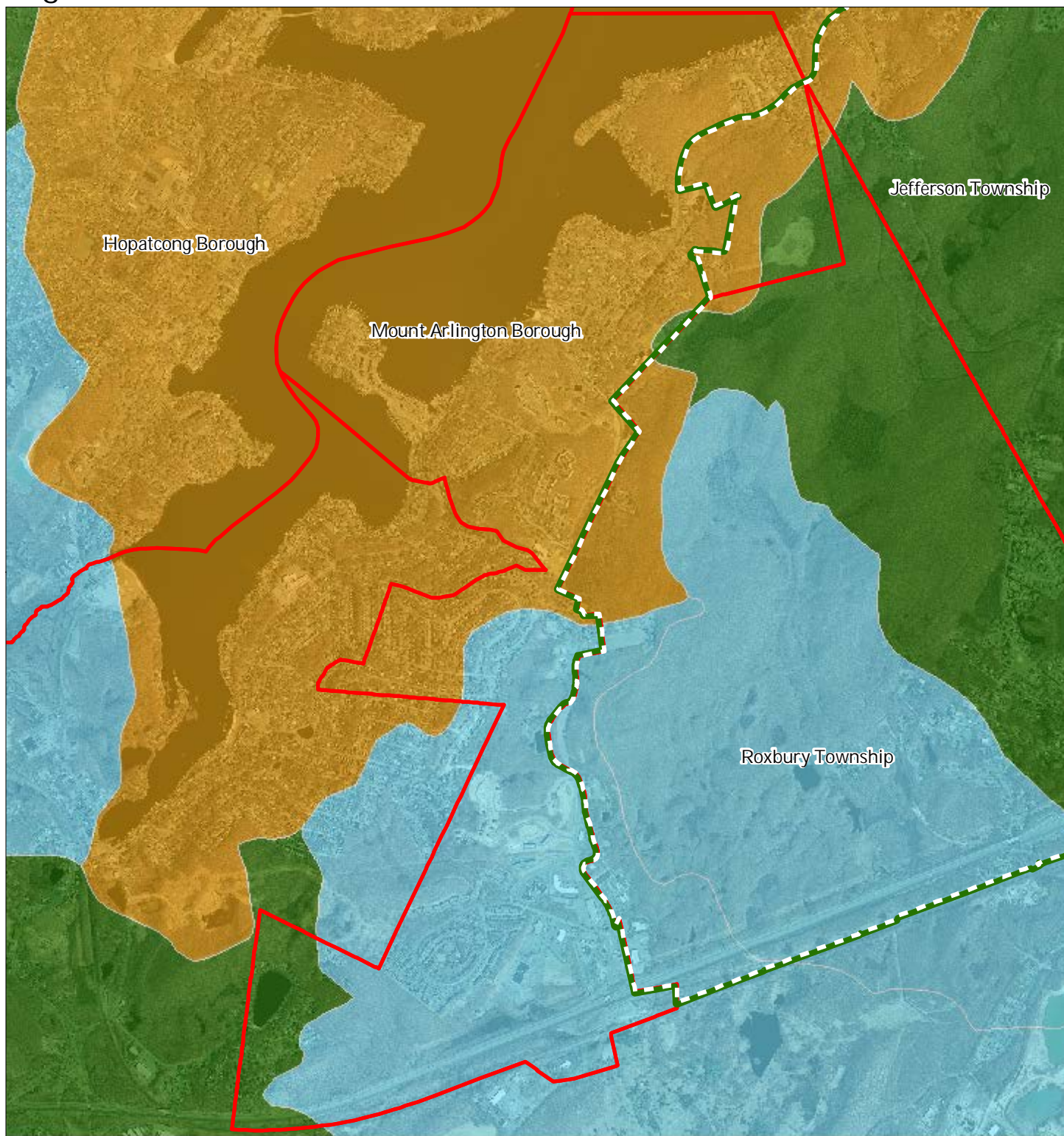
Mount Arlington Borough








1 inch = 0.416 miles



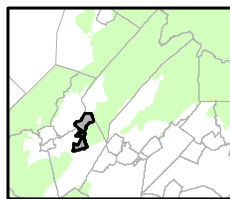
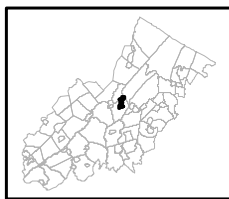
Figure 9: Watershed Values



Watershed Values by HUC14 Subwatershed

-  Low
-  Moderate
-  High
-  Preservation Area
-  Municipal Boundaries

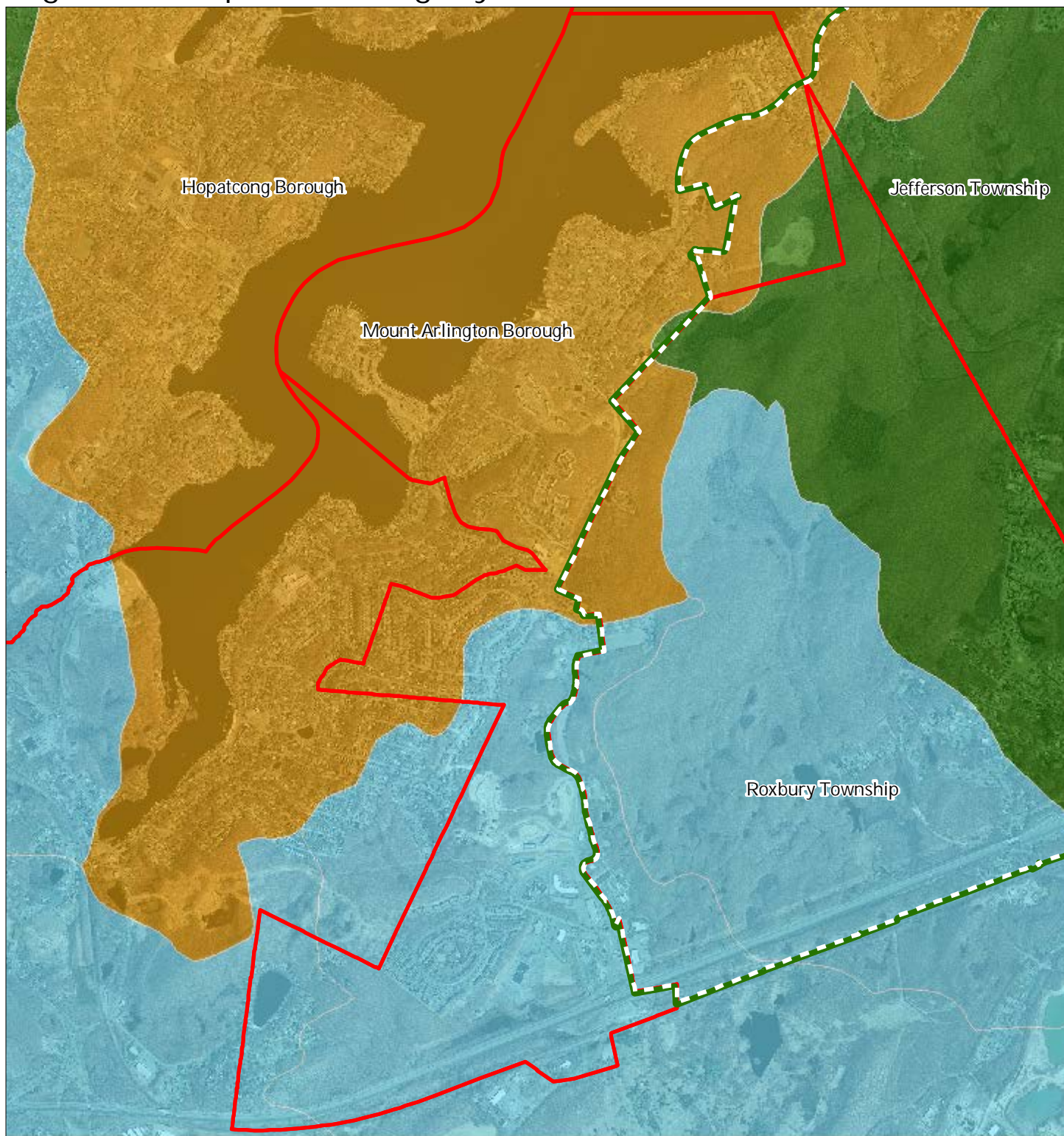
Mount Arlington Borough








1 inch = 0.416 miles



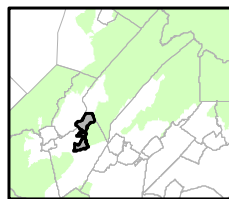
Figure 10: Riparian Integrity



Riparian Integrity by HUC14 Subwatershed

-  Low
-  Moderate
-  High
-  Preservation Area
-  Municipal Boundaries

Mount Arlington Borough

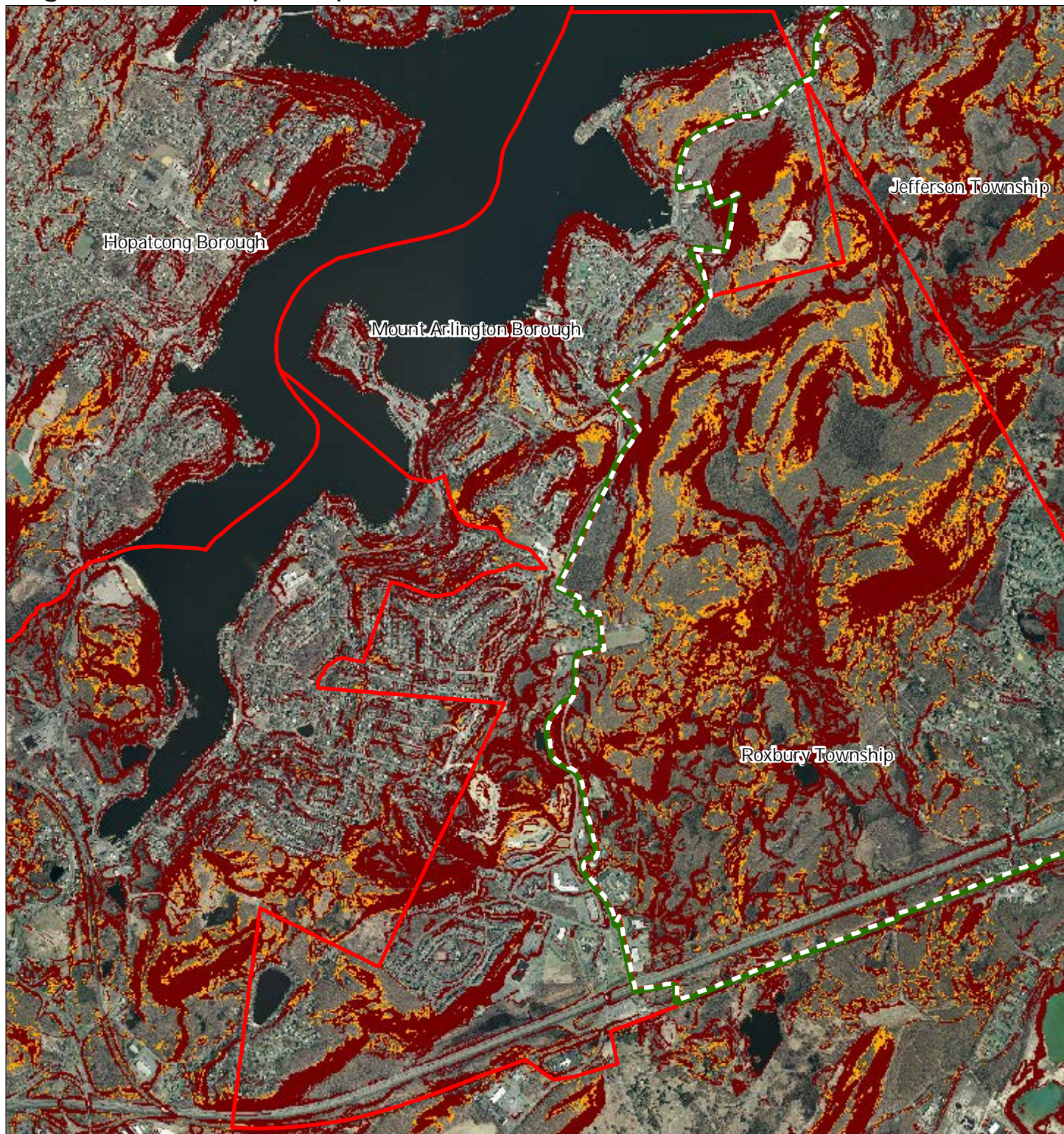


1 inch = 0.416 miles







December 2011

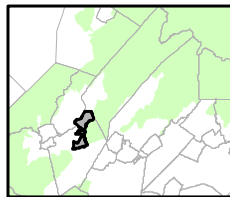
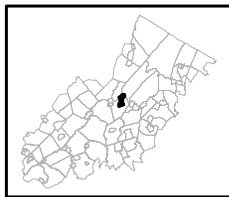
Figure 11: Steep Slopes Protection Areas



Steep Slopes

-  Moderate
-  Severe
-  Preservation Area
-  Municipal Boundaries

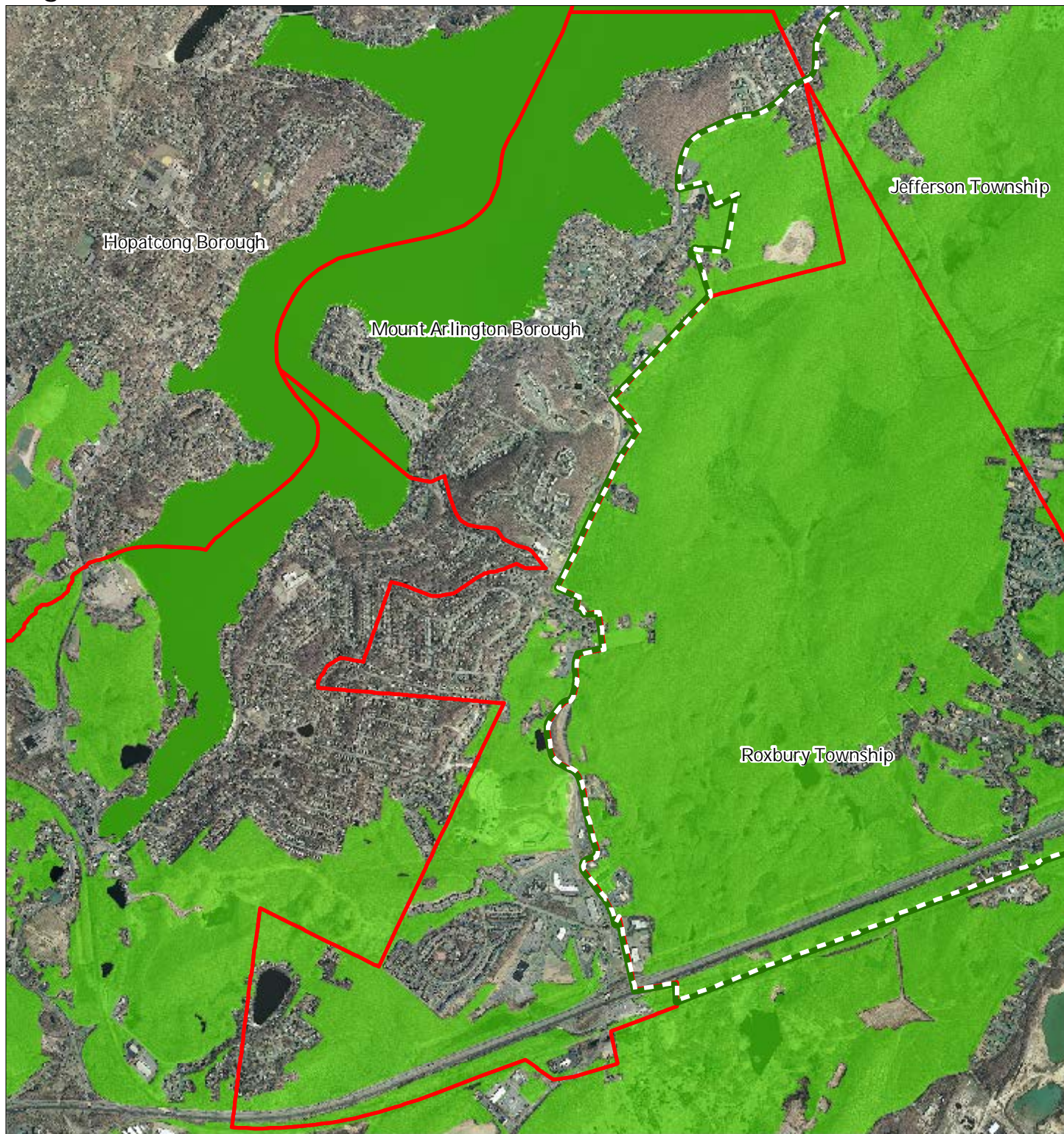
Mount Arlington Borough






1 inch = 0.416 miles

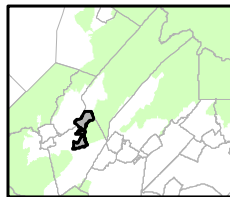
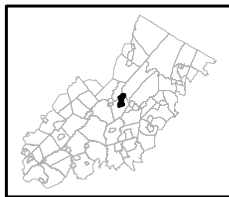


Figure 12: Critical Wildlife Habitat



-  Critical Wildlife Habitat
-  Preservation Area
-  Municipal Boundaries

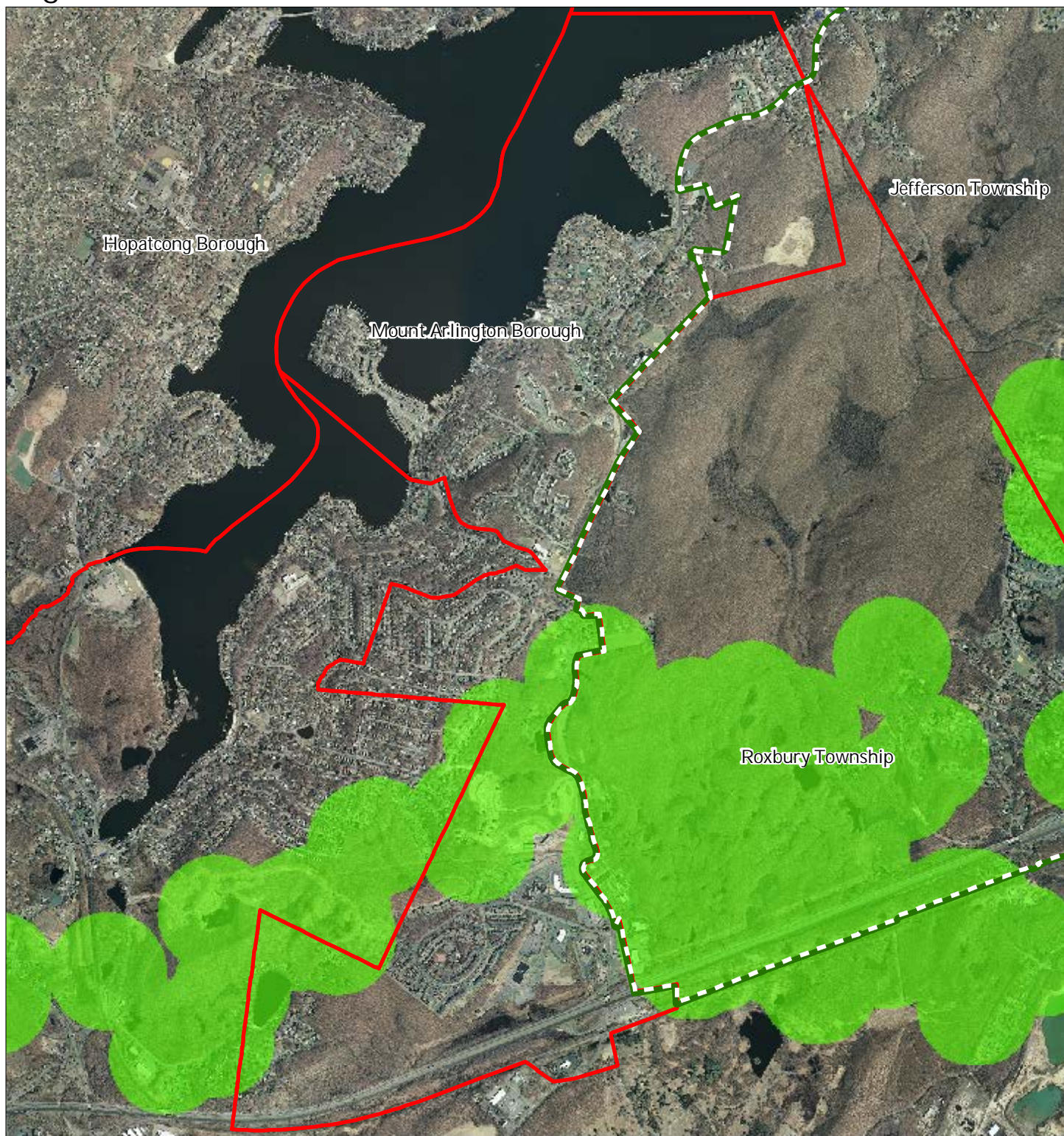
Mount Arlington Borough






1 inch = 0.416 miles

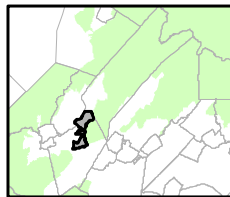


Figure 14: Vernal Pools



-  Vernal Pools + 1000ft Buffer
-  Preservation Area
-  Municipal Boundaries

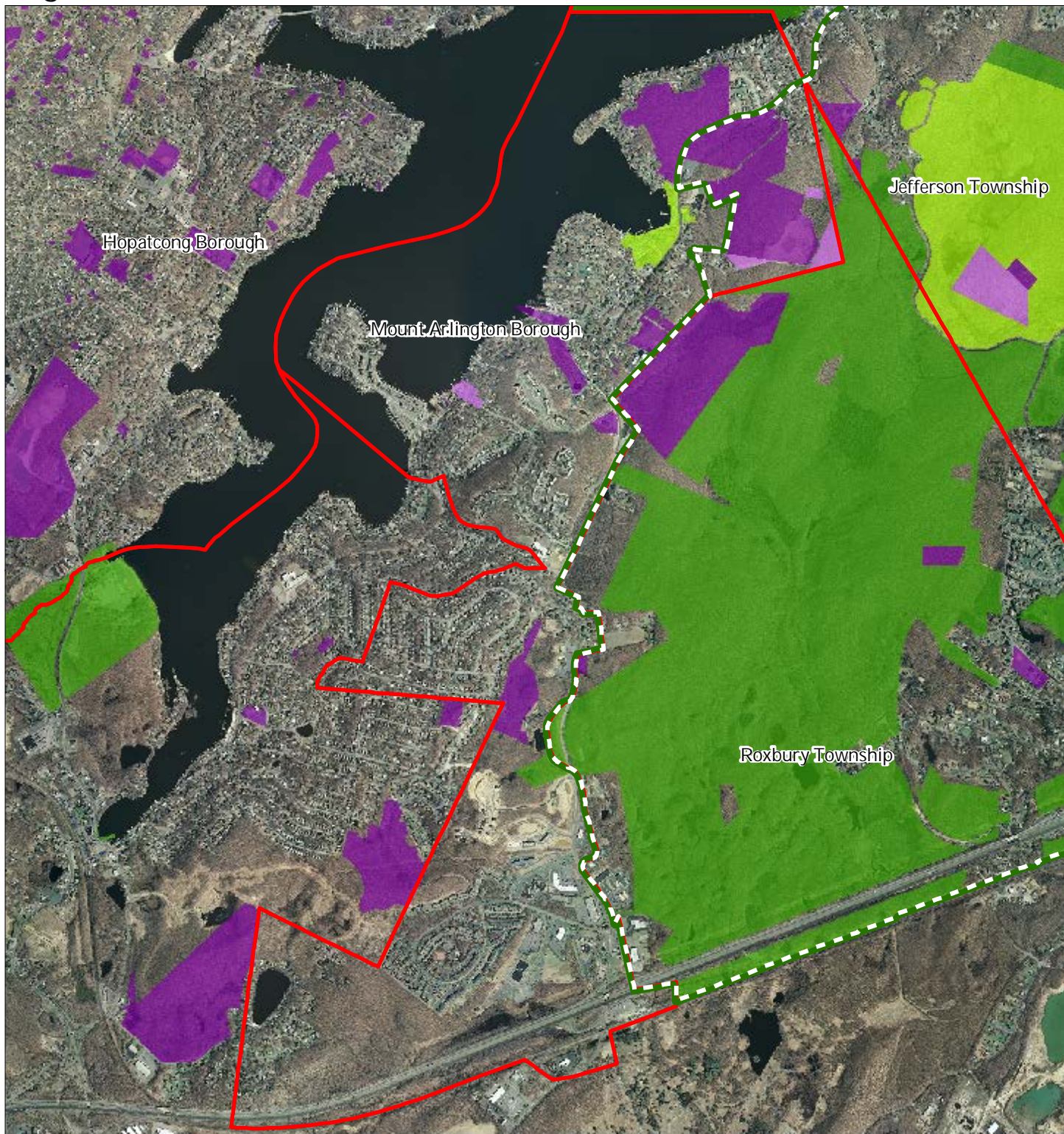
Mount Arlington Borough



1 inch = 0.416 miles

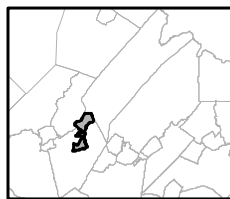
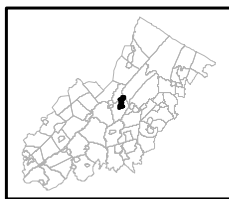


Figure 15: Preserved Lands



- | | |
|---|-------------------------------|
| Preserved Lands | Conservation Easements |
| Federal Open Space | Green Acres |
| State Open Space | SADC Easements |
| County Open Space | SADC Final |
| Municipal Open Space | SADC Preserved |
| Non-Profit/Private Open Space | Municipal Boundaries |
| Water Supply Watershed Lands | Preservation Area |
| Preserved Farmland | |
| Highlands Transfer of Development Lands | |

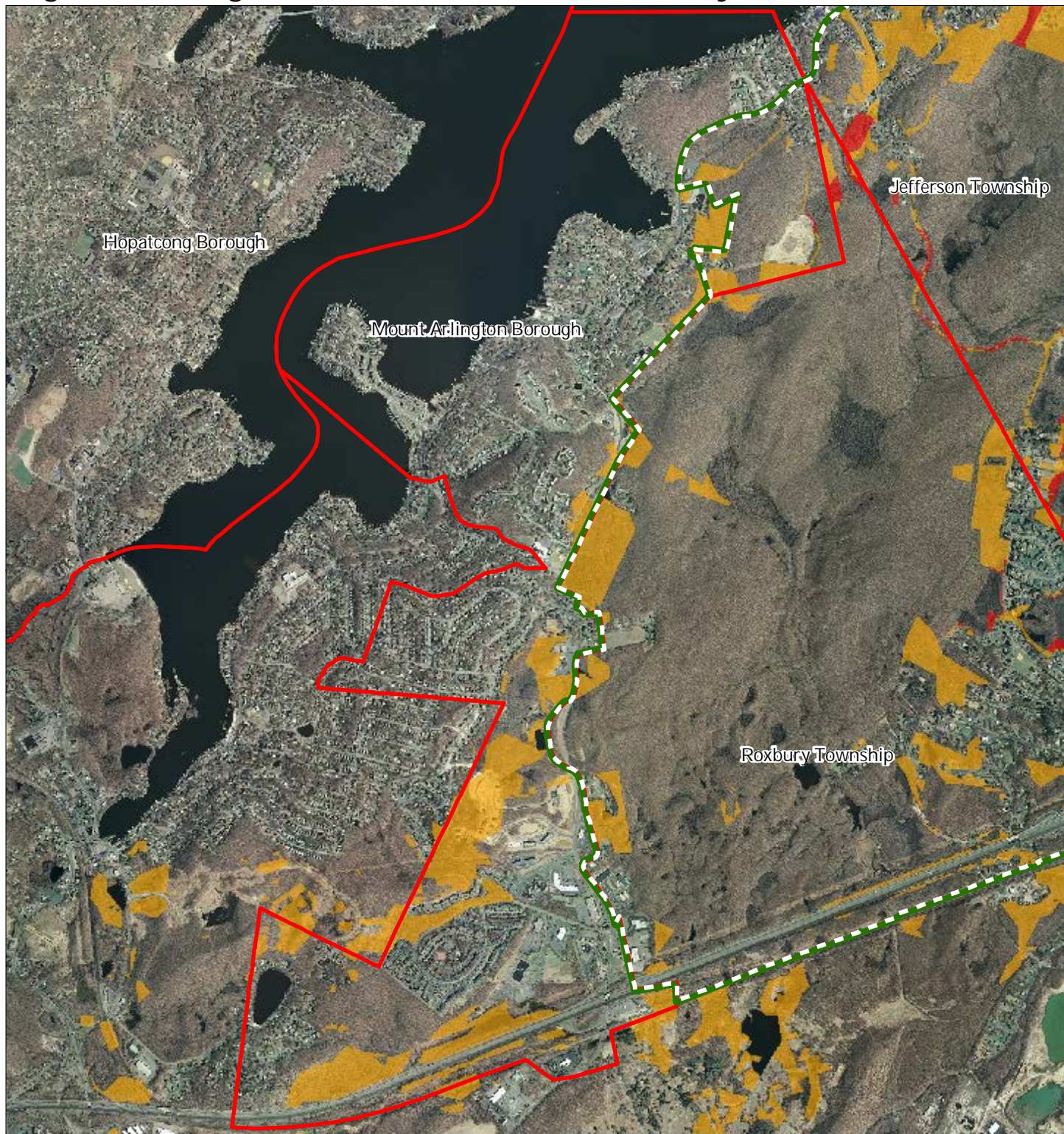
Mount Arlington Borough







1 inch = 0.416 miles



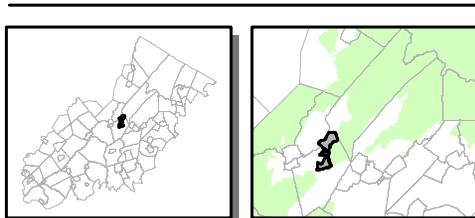
Figure 16: Highlands Conservation Priority Areas



Conservation Priority Area

-  Moderate
-  High
-  Preservation Area
-  Municipal Boundaries

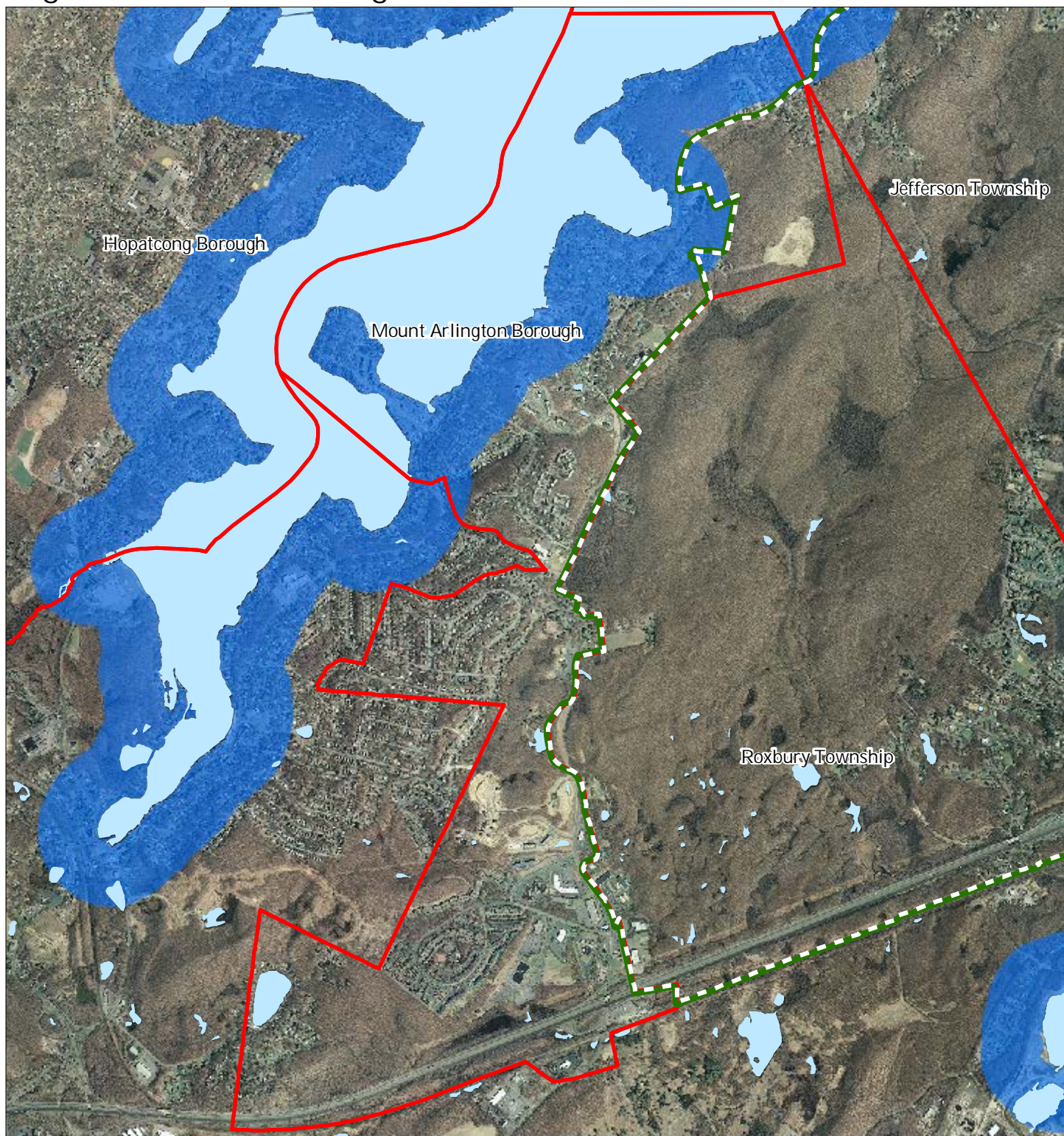
Mount Arlington Borough







1 inch = 0.416 miles

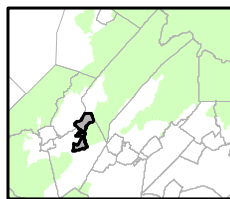


Figure 19: Lake Management Areas



-  Lakes & Ponds
-  Lake Management Areas
-  Preservation Area
-  Municipal Boundaries

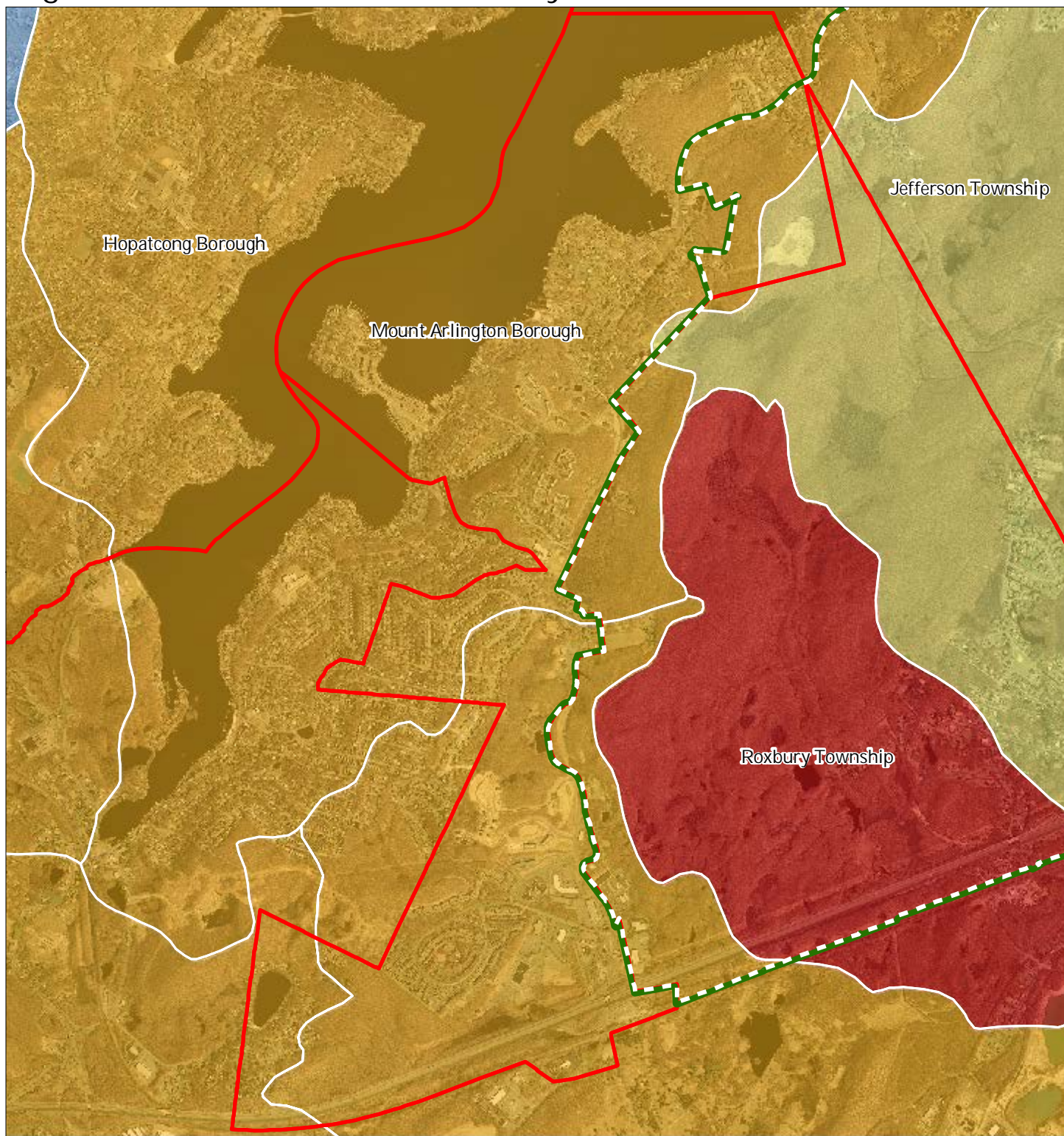
Mount Arlington Borough



1 inch = 0.416 miles

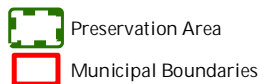
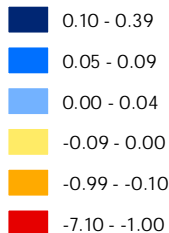


Figure 20: Net Water Availability

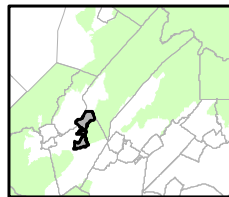
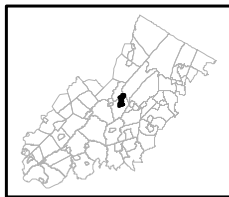


Net Water Availability By HUC14

Million Gallons Per Day (MGD)



Mount Arlington Borough

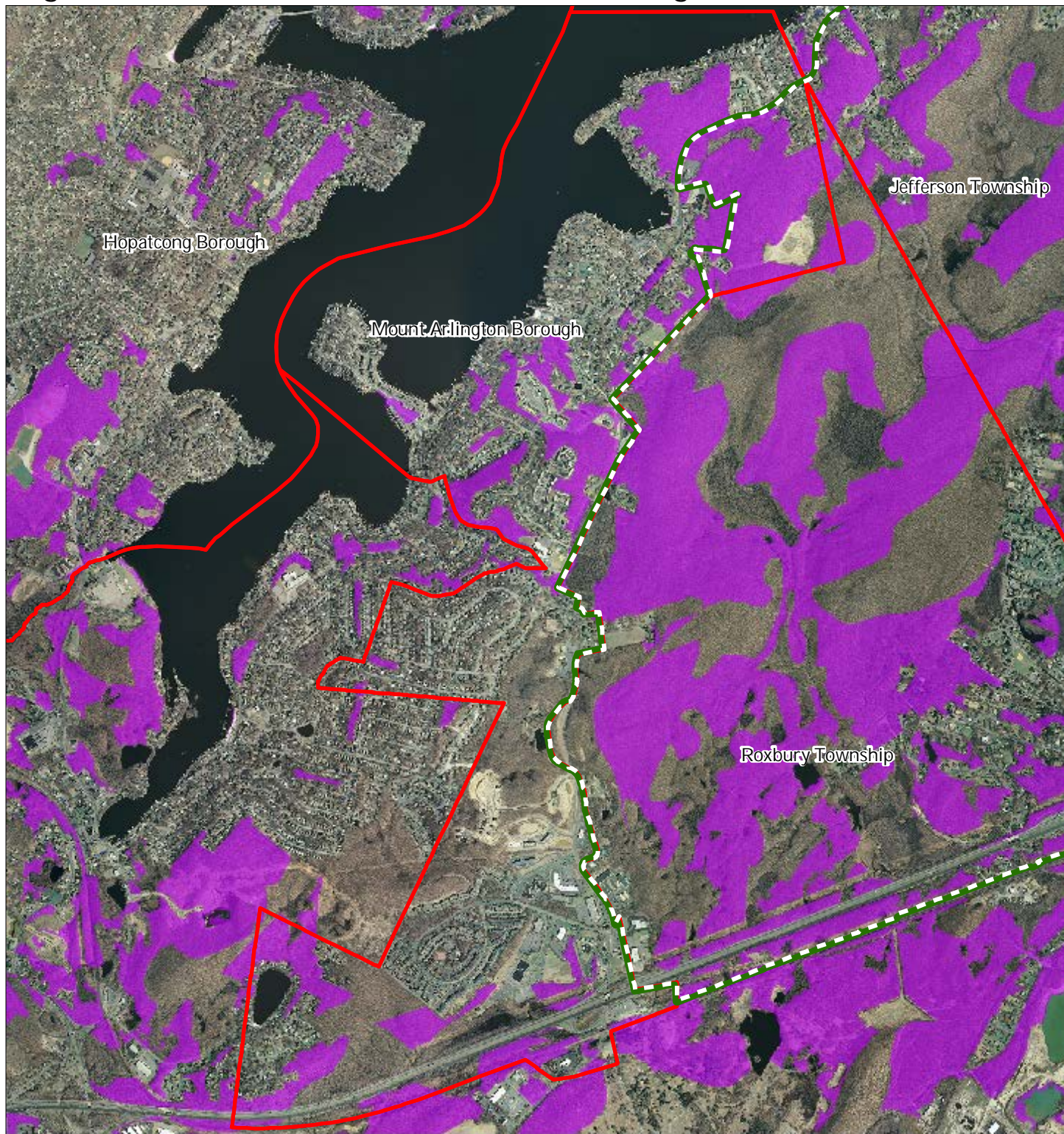





1 inch = 0.416 miles



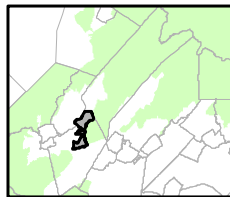
December 2011

Figure 21: Prime Ground Water Recharge Areas



-  Prime Groundwater Recharge Areas
-  Preservation Area
-  Municipal Boundaries

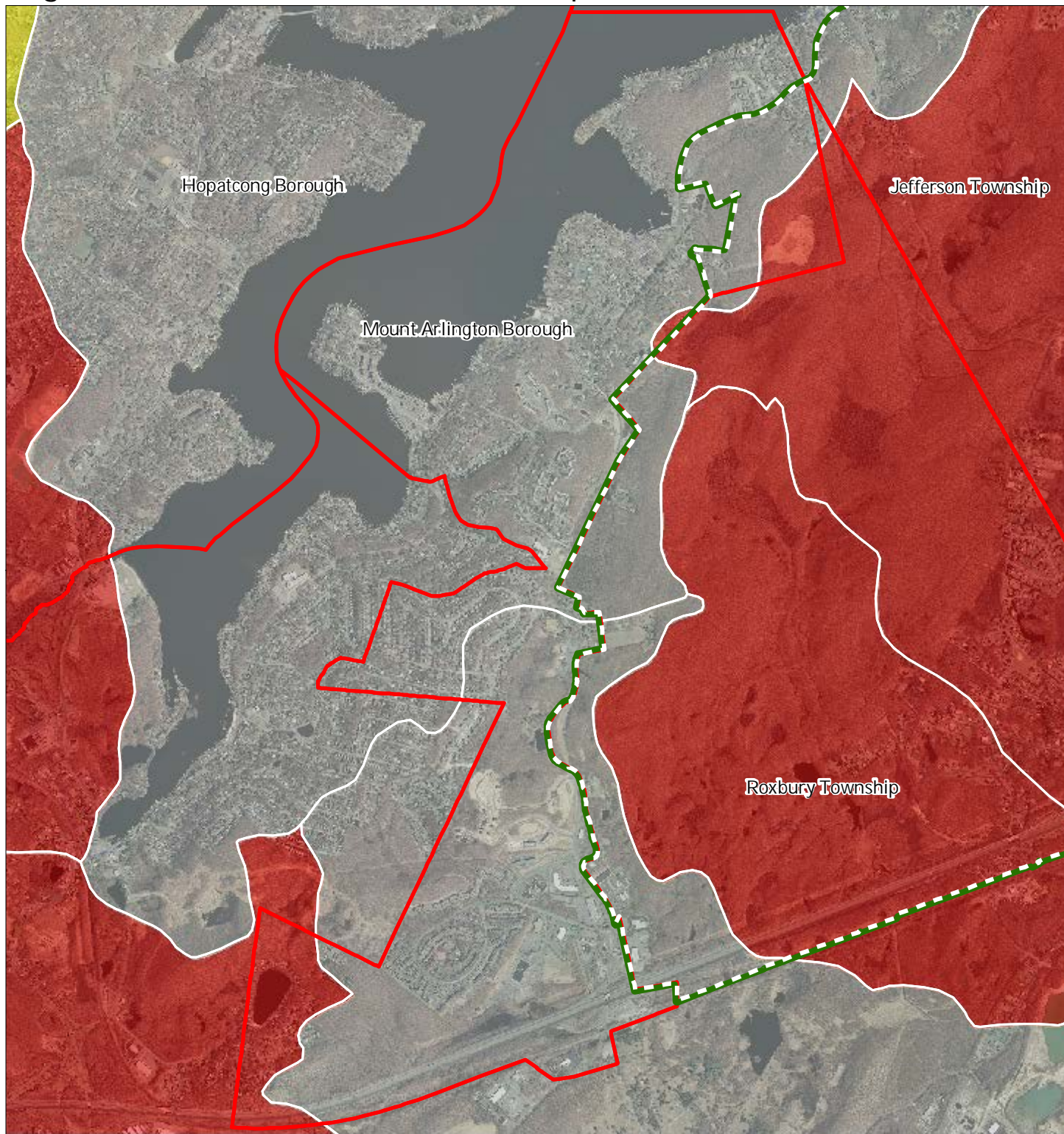
Mount Arlington Borough









1 inch = 0.416 miles



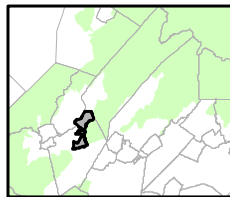
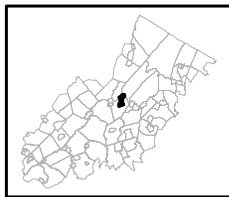
Figure 22: HUC 14s on NJDEP Impaired Waters List



Impaired Waters Overall Assessment by HUC14 Subwatershed

-  *Non Impacted*
-  *Insufficient Data Available*
-  *Moderate*
-  *Water Quality Impaired*
-  Preservation Area
-  Municipal Boundaries

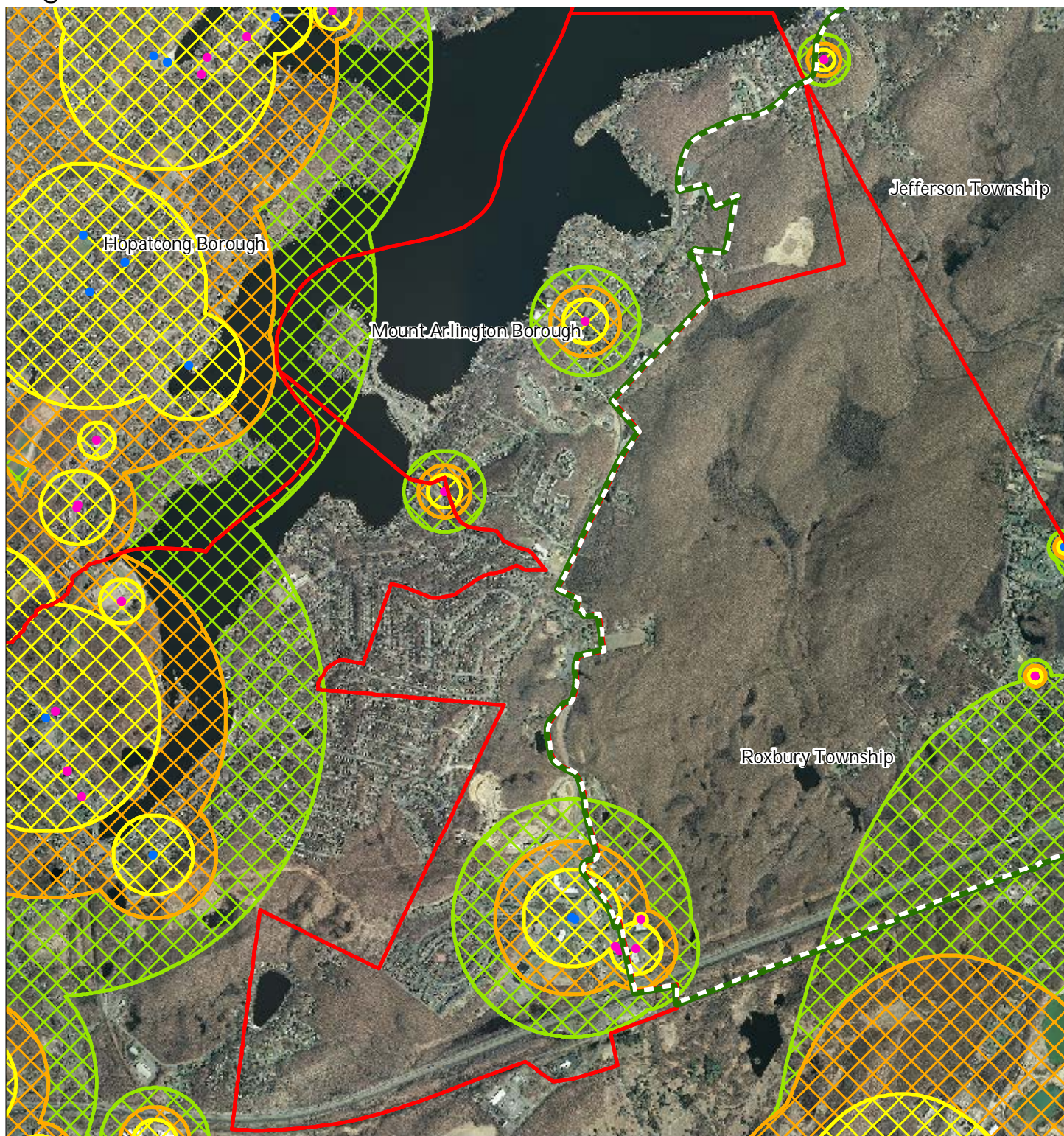
Mount Arlington Borough



1 inch = 0.416 miles



Figure 23: Wellhead Protection Areas



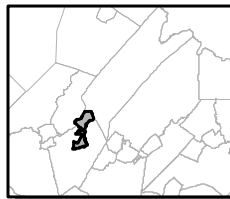
- Public Community Wells
- Public Non-Community Wells

Wellhead Protection Areas

- 2-Year Tier
- 5-Year Tier
- 12-Year Tier

- Preservation Area
- Municipal Boundaries

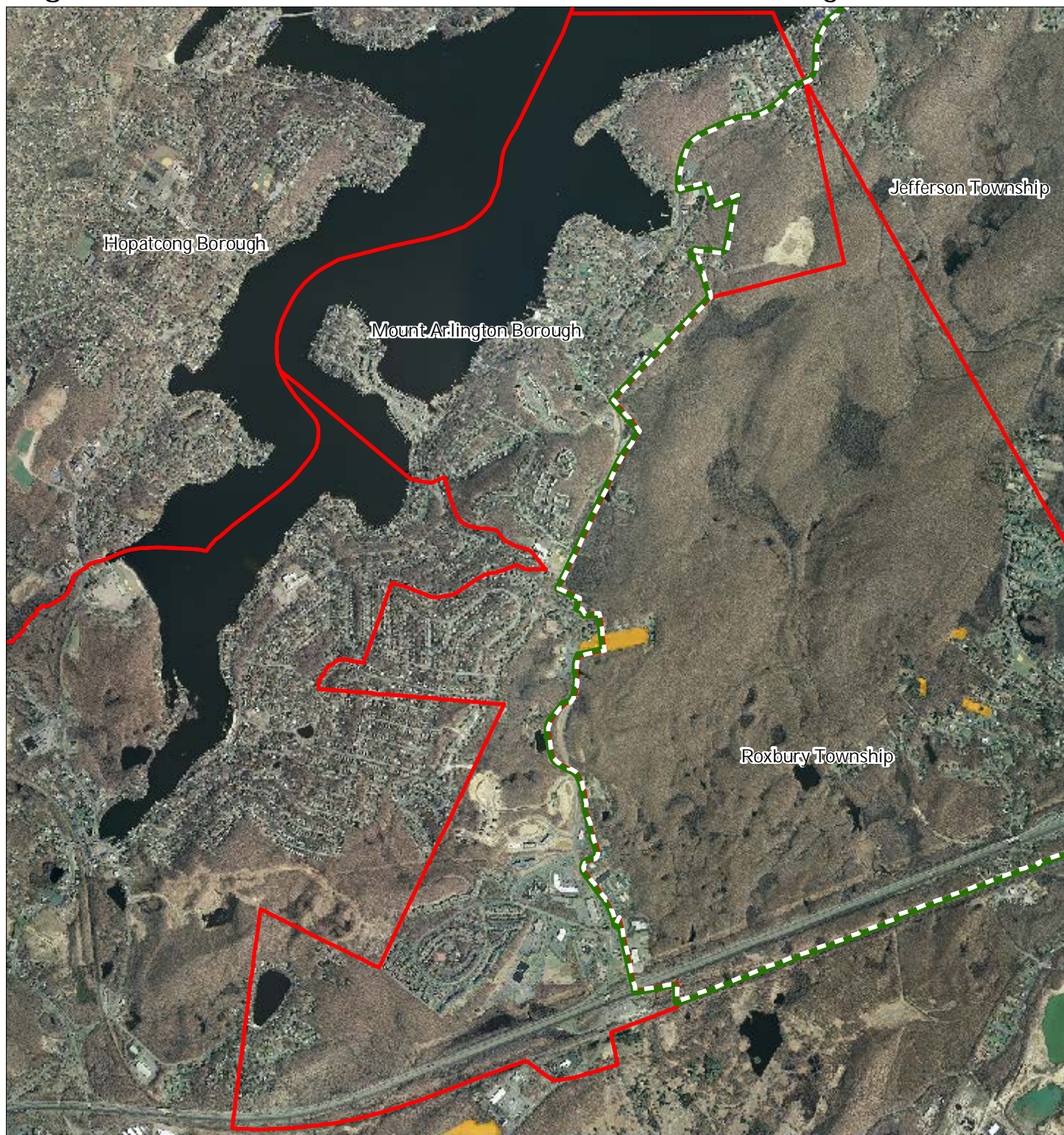
Mount Arlington Borough



1 inch = 0.415 miles



Figure 26: Preserved Farms, SADC Easements, All Agricultural Uses



SADC Easements



SADC Final



Preservation Area



SADC Preserved



Municipal Boundaries

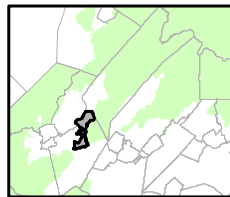
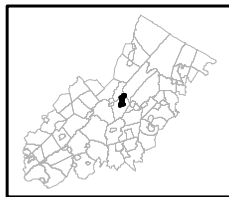


Preserved Farmland



Agriculture Uses

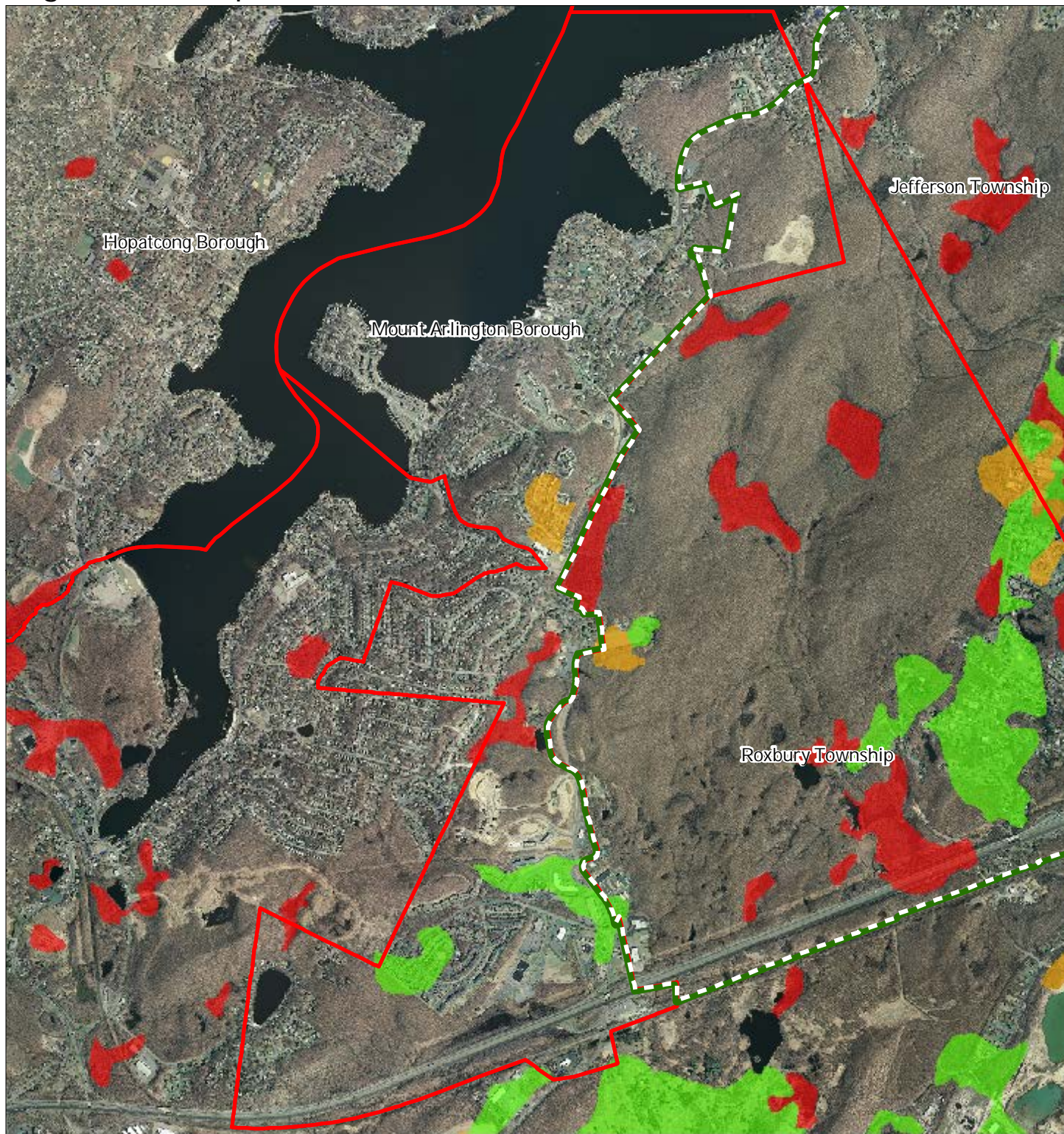
Mount Arlington Borough



1 inch = 0.416 miles



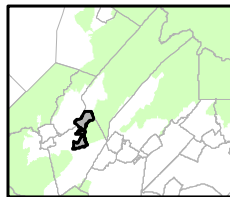
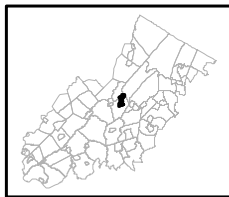
Figure 27: Important Farmland Soils



Important Farmland Soils

-  Prime Farmland
-  Farmland of Local Importance
-  Farmland of Statewide Importance
-  Farmland of Unique Importance
-  Preservation Area
-  Municipal Boundaries

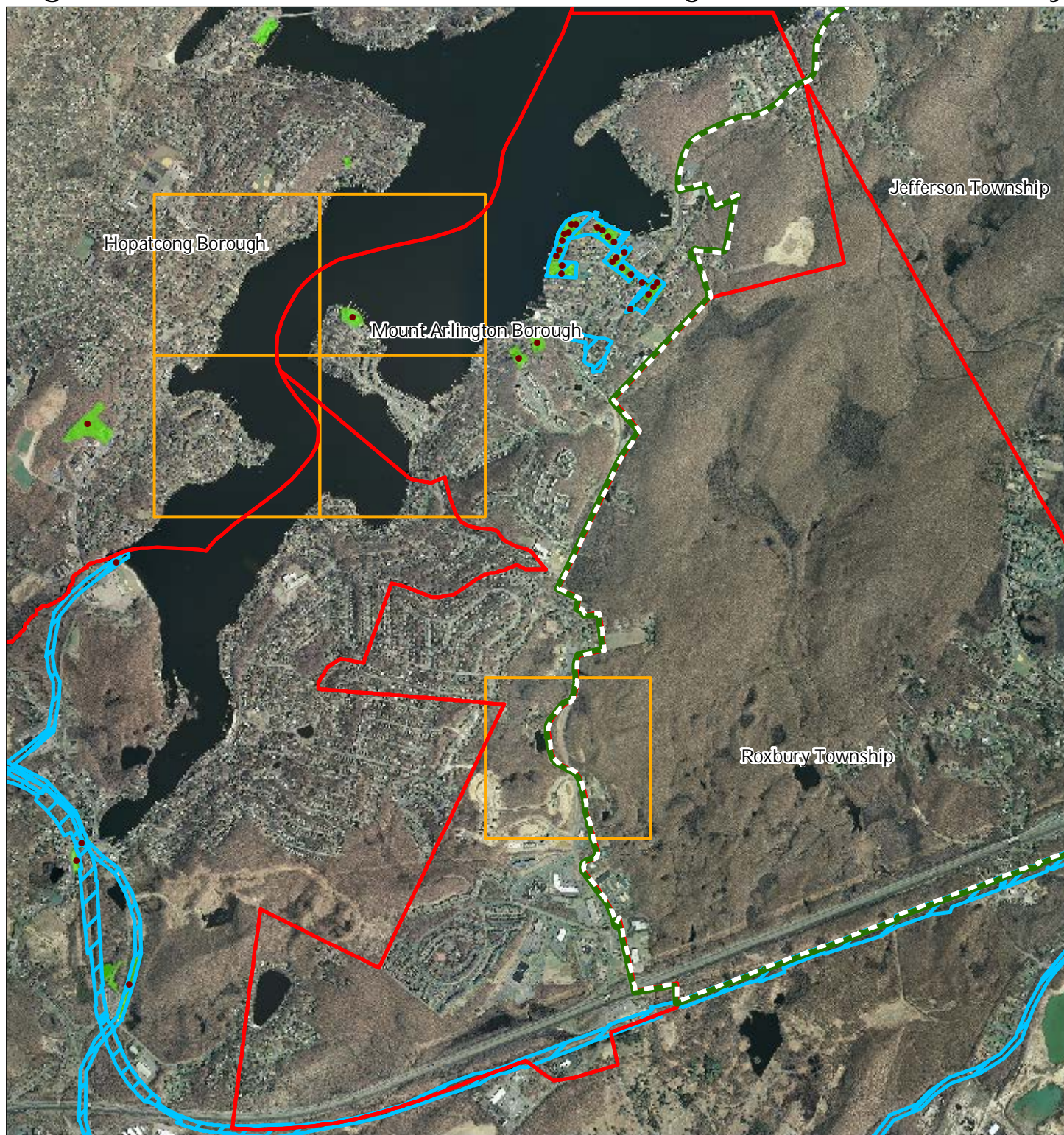
Mount Arlington Borough



1 inch = 0.416 miles



Figure 28: Historic, Cultural, and Archaeological Resources Inventory



-  Preservation Area
-  Municipal Boundaries
-  Archaeological Grids (1 sqmi)
-  NJ Historic Districts
-  Historic Property Points
-  Historic Property Polygons

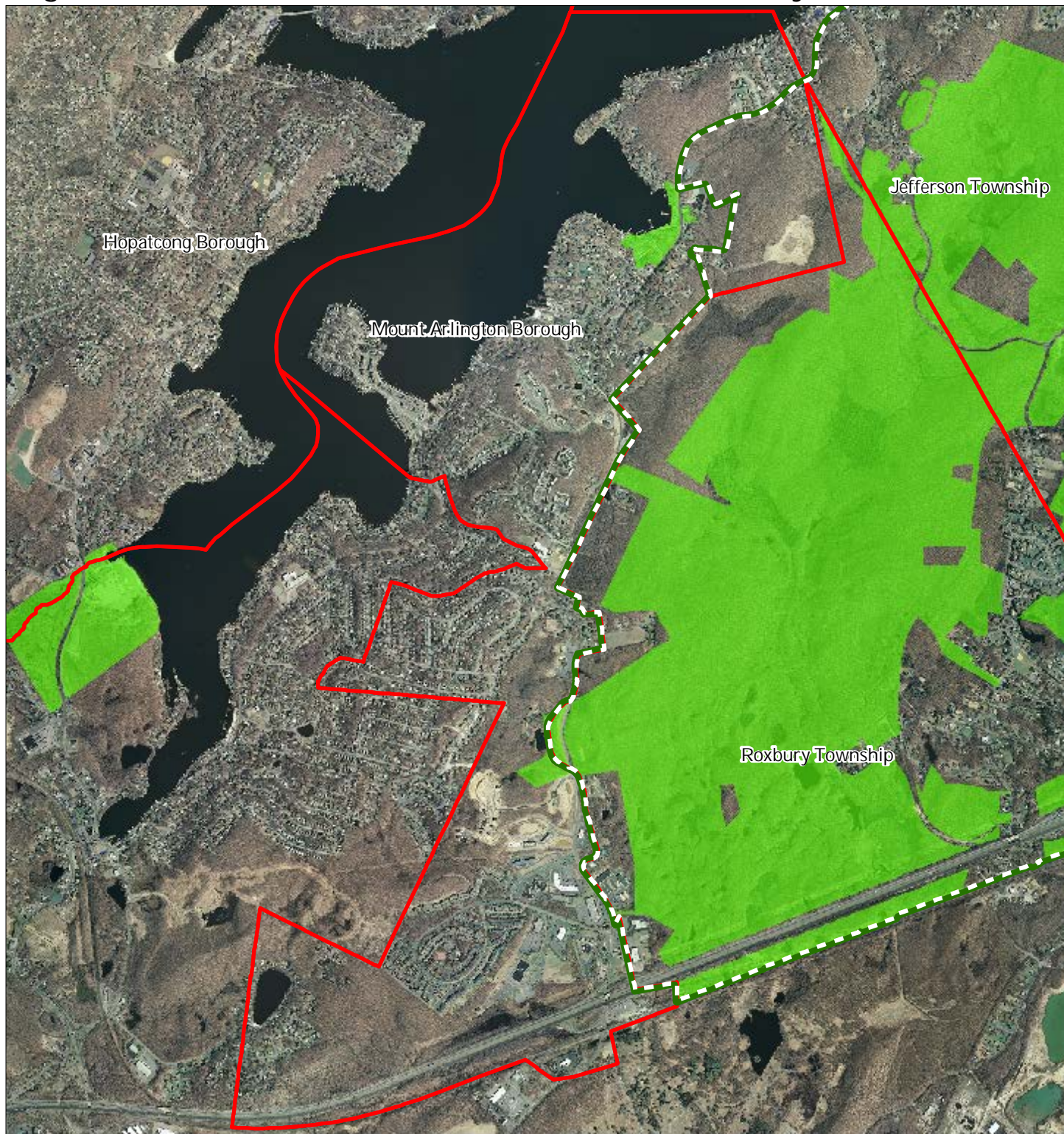
Mount Arlington Borough






1 inch = 0.416 miles

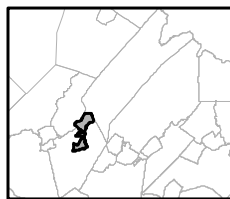
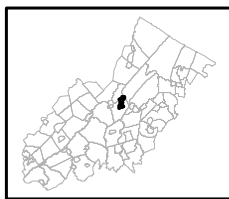


Figure 29: Baseline Scenic Resources Inventory



-  Scenic Resources
-  Municipal Boundaries
-  Preservation Area

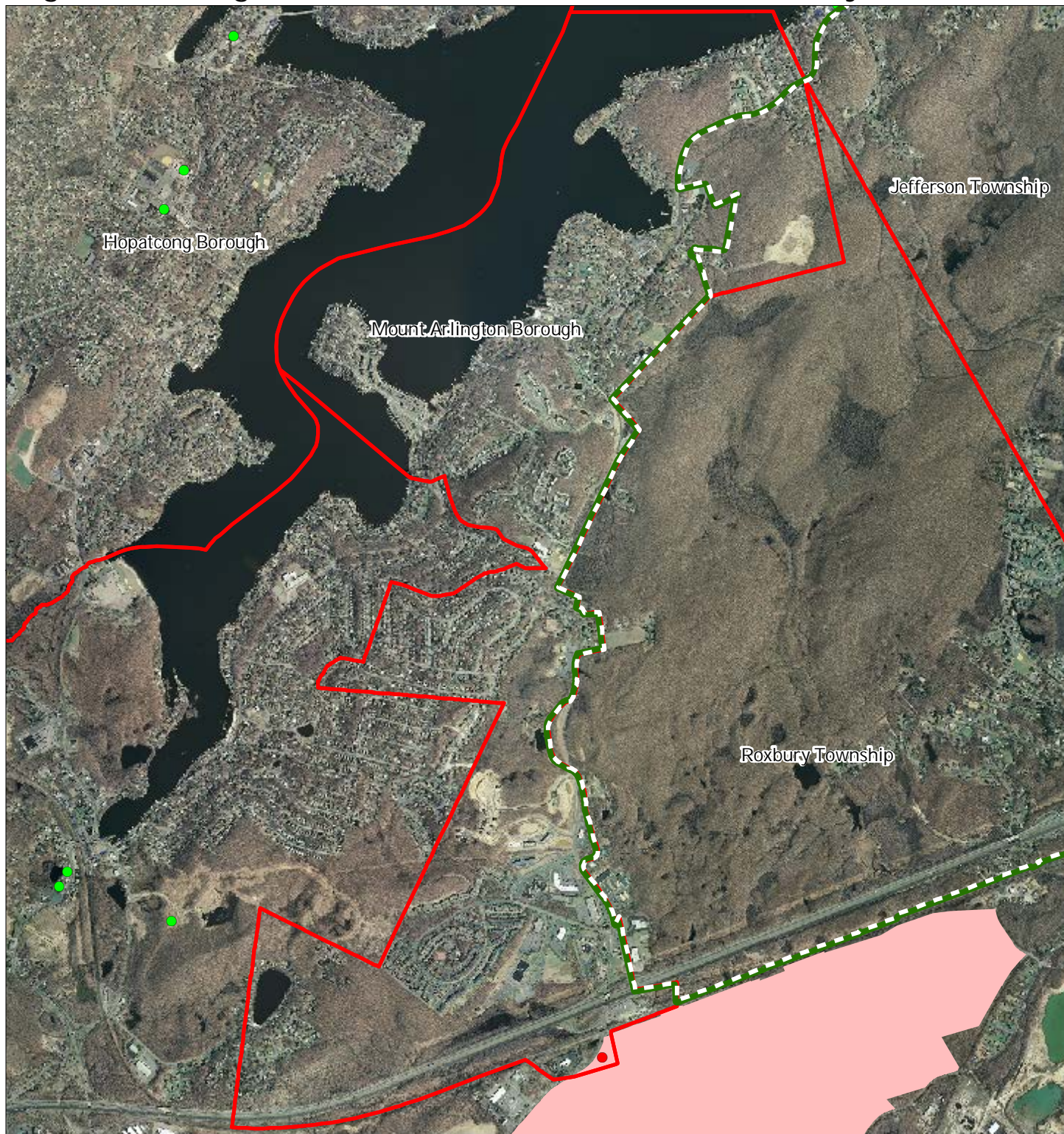
Mount Arlington Borough



1 inch = 0.415 miles



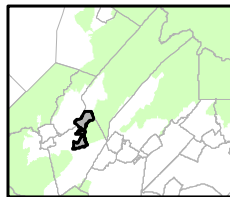
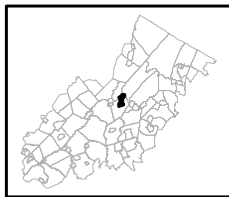
Figure 30: Highlands Contaminated Site Inventory



Highlands Contaminated Site Inventory

- Tier 1 Sites
- Tier 1 Sites (Polygons)
- Tier 2 Sites
- Preservation Area
- Municipal Boundaries

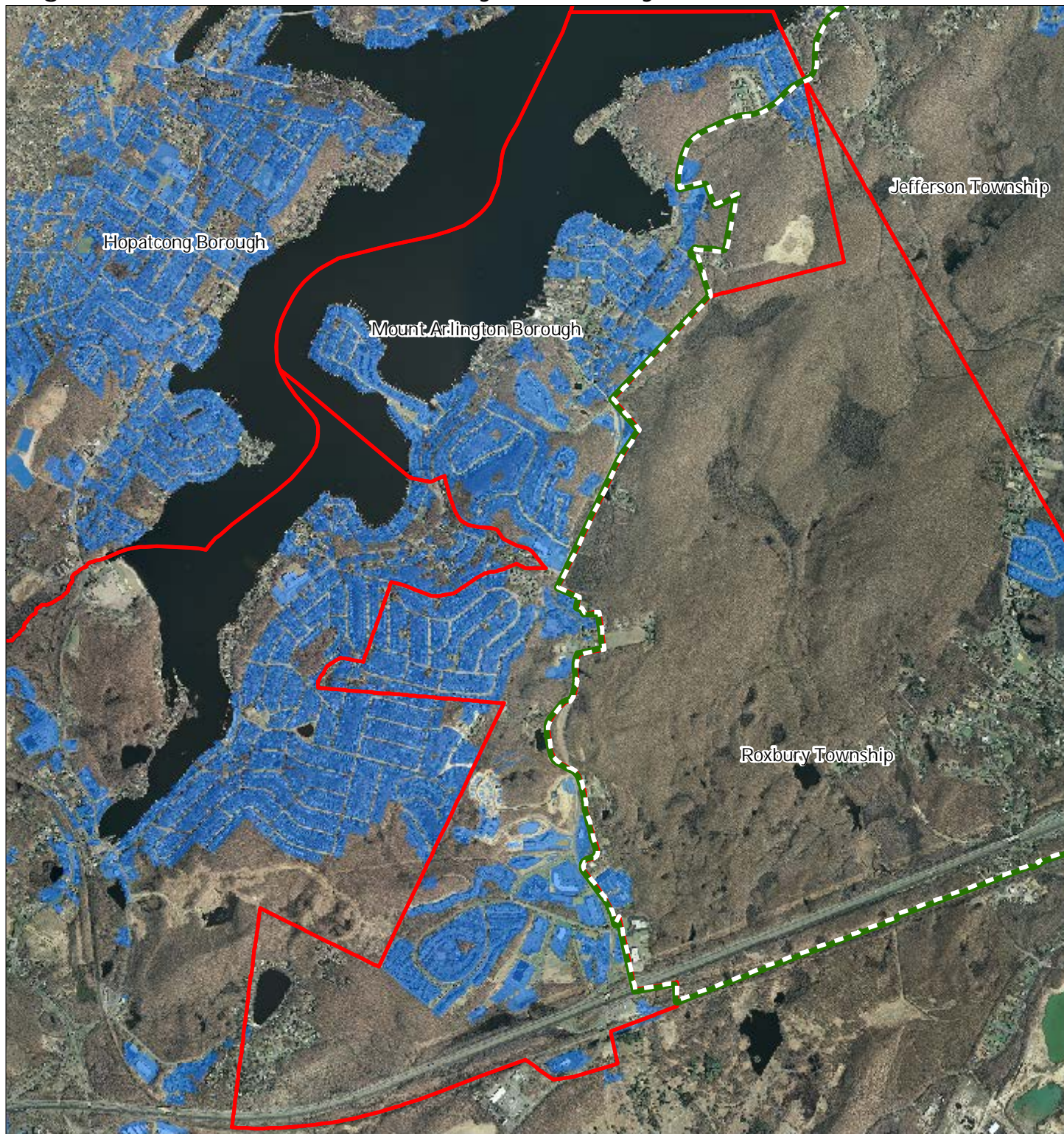
Mount Arlington Borough






1 inch = 0.416 miles

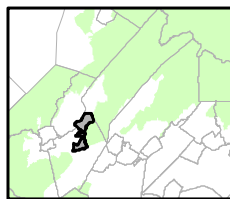


Figure 31: Public Community Water Systems



-  Public Community Water Systems
-  Preservation Area
-  Municipal Boundaries

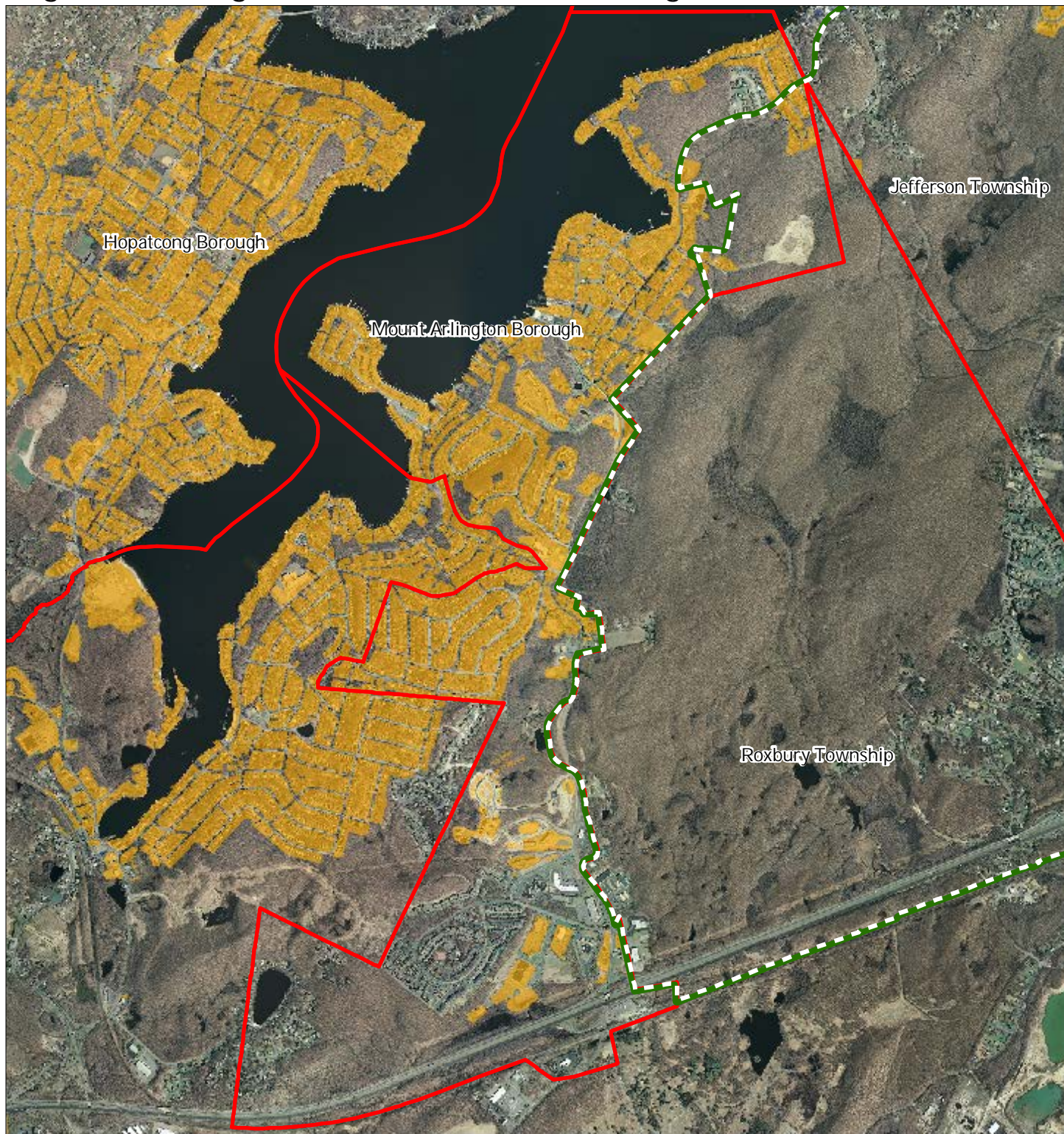
Mount Arlington Borough






1 inch = 0.416 miles



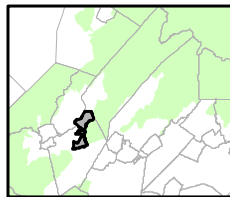
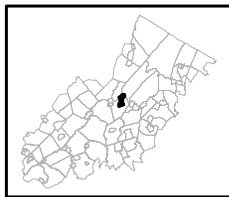
Figure 32: Highlands Domestic Sewerage Facilities



Highlands Domestic Sewerage Facilities

-  Existing Area Served
-  Preservation Area
-  Municipal Boundaries

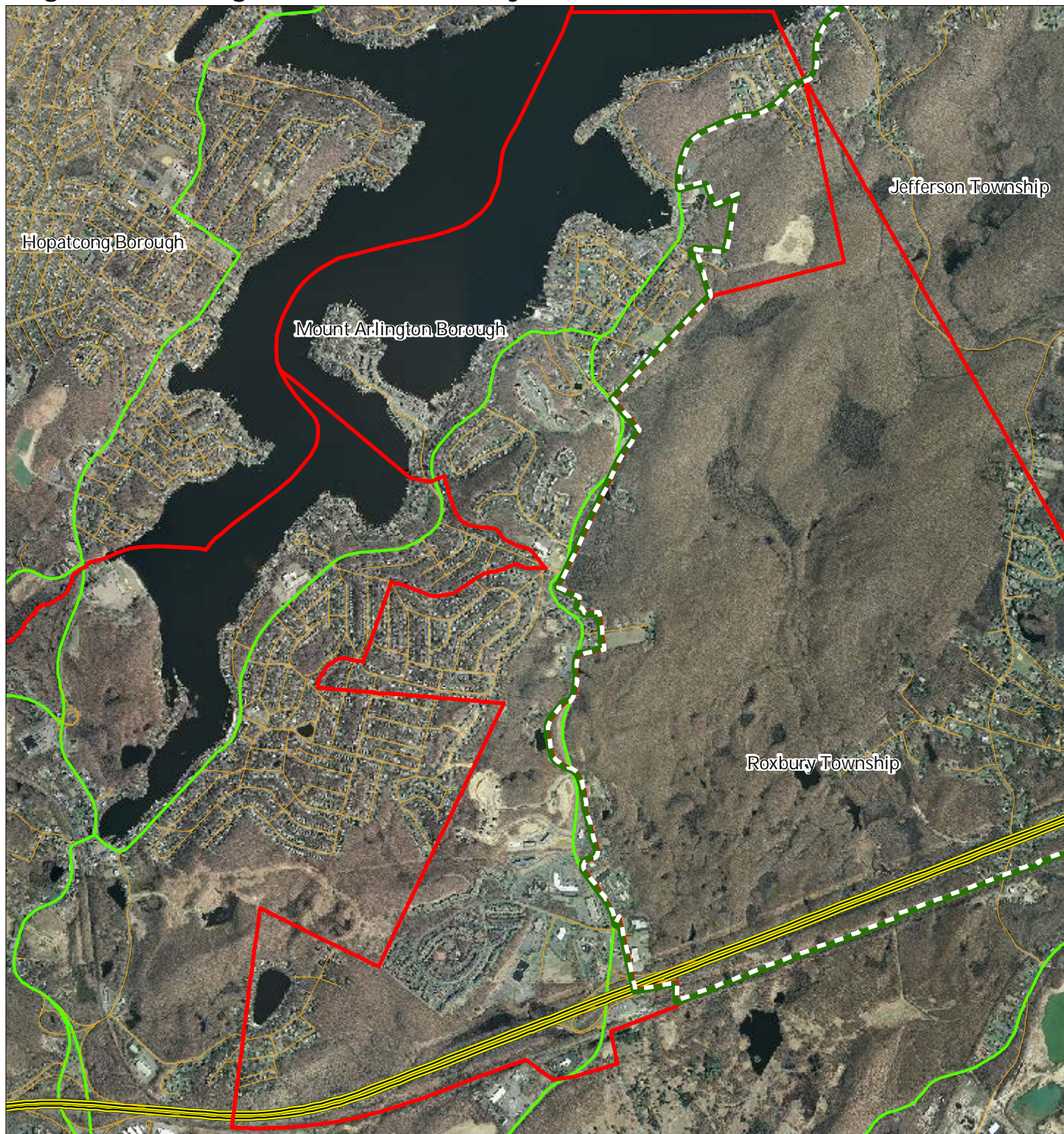
Mount Arlington Borough



1 inch = 0.416 miles



Figure 33: Highlands Roadway Network



Roadway Network

Interstate Highways

U.S. Routes

State Routes

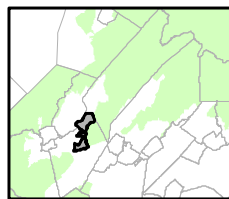
County Routes

Local Routes

Preservation Area

Municipal Boundaries

Mount Arlington Borough

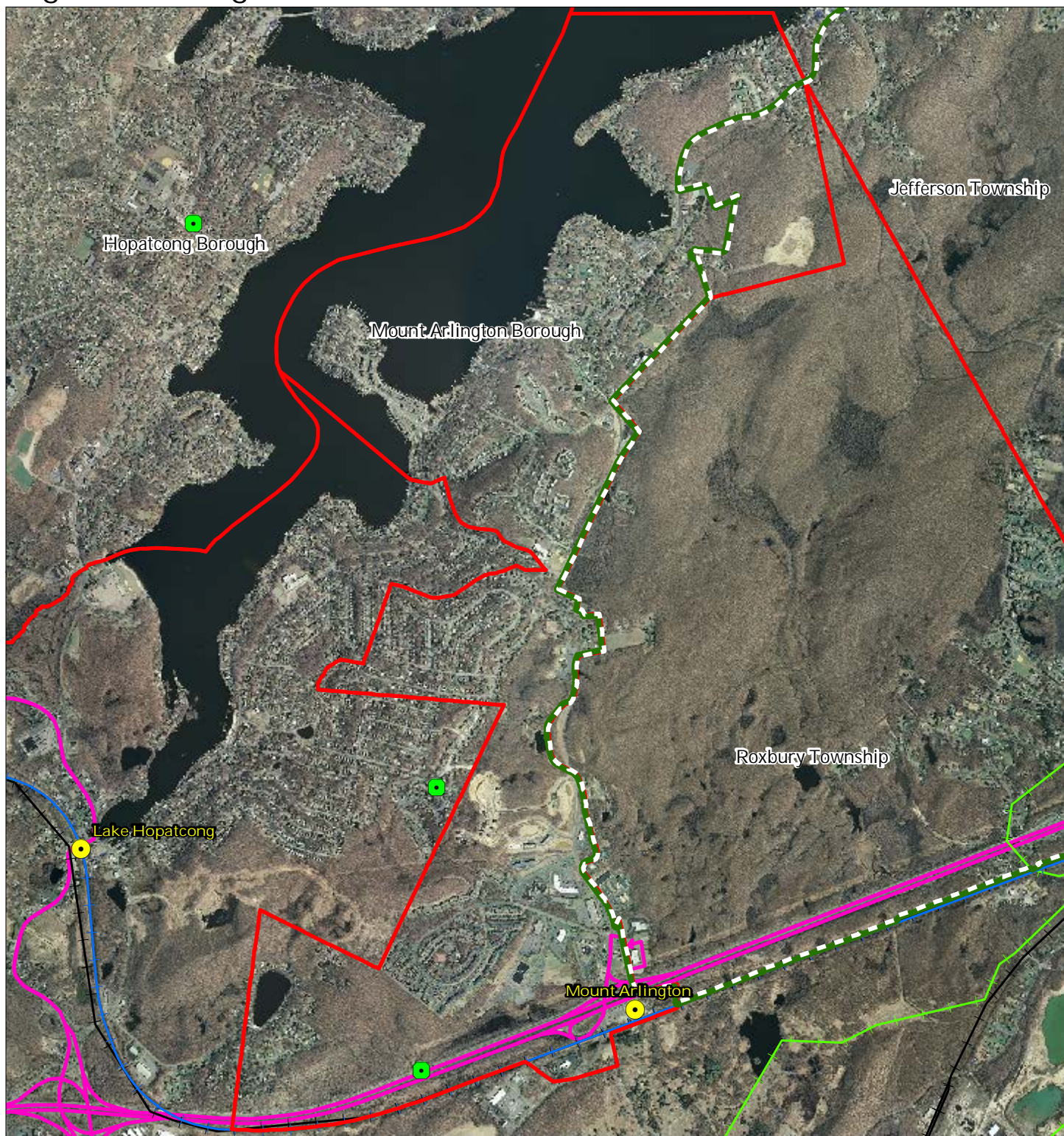


1 inch = 0.416 miles



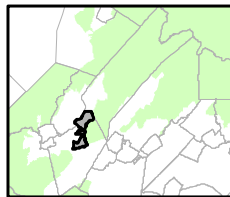
December 2011

Figure 34: Highlands Transit Network



- | | |
|---|----------------------|
| Rail Network | Rail Stations |
| <i>Boonton Line</i> | Park and Ride Sites |
| <i>Main Line & Bergen County Line</i> | Private Bus Lines |
| <i>Morris and Essex Line</i> | NJ Transit Bus Lines |
| <i>Raritan Valley Line</i> | Airports |
| Freight Rail Lines | |
| <i>Freight Rail Lines</i> | |
| <i>Abandoned Freight Rail</i> | |

Mount Arlington Borough



1 inch = 0.416 miles

